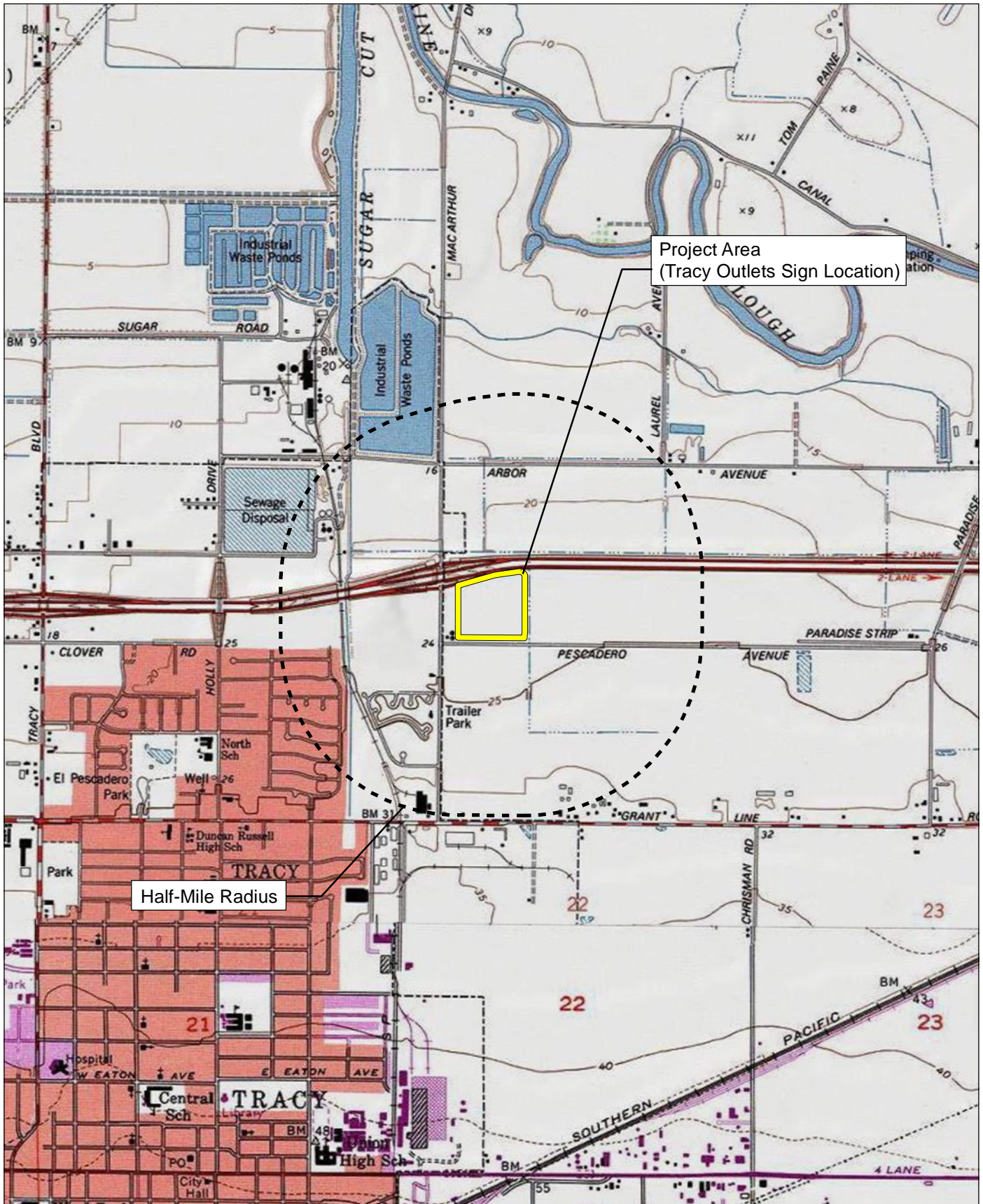


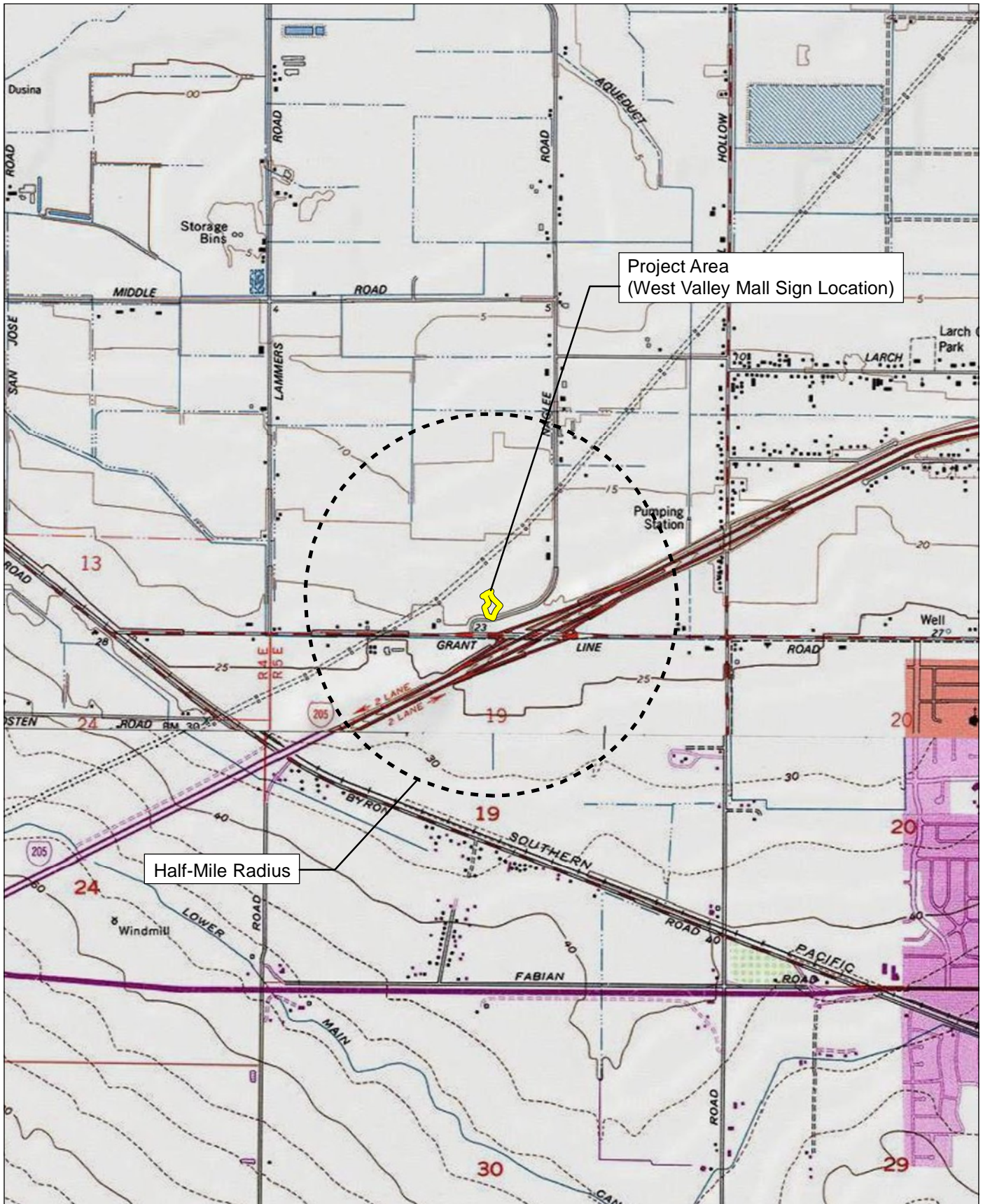
**Appendix E:
Cultural Resources Supporting Information**

THIS PAGE INTENTIONALLY LEFT BLANK



Source: USGS Union Island 7.5' Quadrangle / Land Grant: El Pescadero





Source: USGS Union Island and Tracy 7.5' Quadrangles / Land Grant: El Pescadero; T02S R05E Sec 19.



Record Search Map
West Valley Mall Sign Location



CENTRAL CALIFORNIA INFORMATION CENTER

California Historical Resources Information System
Department of Anthropology – California State University, Stanislaus
One University Circle, Turlock, California 95382
(209) 667-3307

Alpine, Calaveras, Mariposa, Merced, San Joaquin, Stanislaus & Tuolumne Counties

Date: 5/28/2021

Records Search File No.: 11798L

Access Agreement: #37

Project: City of Tracy Digital Freeway Sign

Project: Tracy Outlets and West Valley

Mall

Dr. Dana DePietro

First Carbon Solutions

1350 Treat Boulevard, Suite 380

Walnut Creek, CA 94597

530-219-1432

ddepietro@fcs-intl.com, mdolan@fcs-intl.com

Invoice email: ap@fcs-intl.com

Dear Dr. DePietro:

The Central California Information Center received your record search request for the project areas referenced above, located on the Tracy and Union Island 7.5' quadrangles in San Joaquin County. The following reflects the results of the records search for the project study area and radius:

As per data currently available at the CCalC, the locations of resources/reports are provided in the following format: custom GIS maps GIS Data/shape files hand-drawn maps

Summary Data: Tracy Outlets

Resources within the project area:	None formally reported to the Information Center.
Resources within the 1/2-mile radius:	2: P-39-000002 (Southern Pacific RR not mapped in GIS-recorded elsewhere in SJO County) and P-39-000071
Reports within the project area:	None formally reported to the Information Center.
Reports within the 1/2-mile radius:	8: SJ-00656*, 822, 1733*, 2748, 2759, 3340, 4142, 4182* PDF copy in West Valley Mall folder

Summary Data: West Valley Mall

Resources within the project area:	None formally reported to the Information Center.
Resources within the 1/2-mile radius:	14: P-39-000062, 63, 470, 5361, 5362, 5363, 5364, 5365, 5366, 5367, 5368, 5369, 5370, 5371
Reports within the project area:	4: SJ-01837, 2563, 2564, 2565
Reports within the 1/2-mile radius:	6: SJ-00656, 1733, 3860, 4182, 6735, 8434

- Resource Database Printout (list):** enclosed not requested nothing listed
- Resource Database Printout (details):** enclosed not requested nothing listed
- Resource Digital Database Records:** enclosed not requested nothing listed
- Report Database Printout (list):** enclosed not requested nothing listed
- Report Database Printout (details):** enclosed not requested nothing listed
- Report Digital Database Records:** enclosed not requested nothing listed
- Resource Record Copies:** enclosed not requested nothing listed
- Report Copies:** enclosed not requested nothing listed
- OHP Historic Properties Directory: New Excel File: Built Environment Resource Directory (BERD) Dated 12/17/2019** enclosed not requested nothing listed
- Archaeological Determinations of Eligibility:** enclosed not requested nothing listed
- CA Inventory of Historic Resources (1976):** enclosed not requested nothing listed
- Caltrans Bridge Survey:** enclosed not requested nothing listed on project
- Ethnographic Information:** enclosed not requested nothing listed
- Historical Literature:** enclosed not requested nothing listed
- Historical Maps:** enclosed not requested nothing listed
- Map Number Three in *Historic of San Joaquin County, California with Illustrations* (1879; 1968)
- Map of the County of San Joaquin (1883)
- Tracy 15' (1916)
- Tracy 7.5' (1954)
- Union Island 15' (1914)
- Union Island 7.5' (1952)
- Local Inventories:** enclosed not requested nothing listed
- GLO and/or Rancho Plat Maps:** enclosed not requested nothing listed
- T2S R5E 1862
- Shipwreck Inventory:** not available at CCIC; please go to http://shipwrecks.slc.ca.gov/ShipwrecksDatabase/Shipwrecks_Database.asp
- Soil Survey Maps:** not available at CCIC; please go to <http://websoilsurvey.nrcs.usda.gov/app/WebSoilSurvey.aspx>

Please forward a copy of any resulting reports from this project to the office as soon as possible. Due to the sensitive nature of archaeological site location data, we ask that you do not include resource location maps and resource location descriptions in your report if the report is for public distribution. If you have any questions regarding the results presented herein, please contact the office at the phone number listed above.

The provision of CHRIS Data via this records search response does not in any way constitute

public disclosure of records otherwise exempt from disclosure under the California Public Records Act or any other law, including, but not limited to, records related to archeological site information maintained by or on behalf of, or in the possession of, the State of California, Department of Parks and Recreation, State Historic Preservation Officer, Office of Historic Preservation, or the State Historical Resources Commission.

Due to processing delays and other factors, not all of the historical resource reports and resource records that have been submitted to the Office of Historic Preservation are available via this records search. Additional information may be available through the federal, state, and local agencies that produced or paid for historical resource management work in the search area. Additionally, Native American tribes have historical resource information not in the CHRIS Inventory, and you should contact the California Native American Heritage Commission for information on local/regional tribal contacts.

Should you require any additional information for the above referenced project, reference the record search number listed above when making inquiries. Requests made after initial invoicing will result in the preparation of a separate invoice.

Thank you for using the California Historical Resources Information System (CHRIS).

Note: Billing will be transmitted separately via email by our Financial Services office *(\$601.65), payable within 60 days of receipt of the invoice.

If you wish to include payment by Credit Card, you must wait to receive the official invoice from Financial Services so that you can reference the CMP # (Invoice Number), and then contact the link below:

<https://commerce.cashnet.com/ANTHROPOLOGY>

Sincerely,

E. A. Greathouse

E. A. Greathouse, Coordinator
Central California Information Center
California Historical Resources Information System

* Invoice Request sent to: ARBilling@csustan.edu, CSU Stanislaus Financial Services

Resource List

Primary No.	Trinomial	Other IDs	Type	Age	Attribute codes	Recorded by	Reports
P-39-000002	CA-SJO-000250H	Other - Western Pacific Railroad; Other - Central Pacific Railroad; Other - Stockton & Visalia RR; Other - San Pablo & Tulare Extension RR; Other - San Joaquin & Sierra Nevada RR; Other - Kentucky House Branch (Calaveras Branch); Other - S.P. RR San Joaquin Valley Mainline; Resource Name - Southern Pacific Railroad in San Joaquin County; Other - Southern Pacific Railroad West Side line; Other - Southern Pacific Railroad Altamont Pass Route; Other - Southern Pacific Railroad Lodi to Valley Springs	Structure, Site	Historic	AH02; AH04; AH07; AH11; HP11	; 1993 (JRP Historical Consulting, Woodward-Clyde); 1993 (J. Costello and J. Marvin, Foothill Resources, Ltd.); 1994 (JRP Historical Consulting, Woodward-Clyde); 1994 (JRP Historical Consulting, Woodward-Clyde); 1994 (JRP Historical Consulting, Woodward-Clyde); 1994 (JRP Historical Consulting, Woodward-Clyde); 1997 (Christopher Dore, W. L. Norton, Jones & Stokes Associates); 2001 (R. Eggherman, URS Corporation); 2001 (R. Eggherman, URS Corporation); 2001 (T. Bakic et al., PAR Environmental Services); 2002 (C. Gross, EDAW); 2002 (D. Byrd, Jones & Stokes); 2002 (R. Windmiller, Consulting Archaeologist); 2002 (R. Reno, MACTEC); 2002 (R. Reno, MACTEC); 2003 (Jon Brady, Caltrans); 2003 (Schmidt et al., PAR Environmental Services); 2005 (M. R. Bowen, Jones & Stokes); 2006 (E. T. Jones, LSA Associates); 2007 (D. Jurich and J. Martinez, PBS & J); 2008 (M. Hibma, LSA Associates); 2008 (J. Martinez, PBS & J); 2010 (G. Rainka, JRP Historical Consulting); 2011 (Pappas et al., ECORP); 2012 (Ford, HDR Engineering, Inc); 2018 (Wisely, Far Western)	AP-05501, CA-03379, CA-05342, CA-05498, ME-03995, SJ-02824, SJ-03379, SJ-03995, SJ-04376, SJ-04386, SJ-04509, SJ-04786, SJ-04943, SJ-05033, SJ-05047, SJ-05138, SJ-05159, SJ-05309, SJ-05342, SJ-05498, SJ-05501, SJ-05503, SJ-05622, SJ-05626, SJ-05734, SJ-05746, SJ-06330, SJ-06345, SJ-06447, SJ-06625, SJ-06878, SJ-06993, SJ-07048, SJ-07063, SJ-07230, SJ-07231, SJ-07232, SJ-07293, SJ-07465, SJ-07539, SJ-07719, SJ-07956, SJ-08015, SJ-08016, SJ-08299, SJ-08642, SJ-08988, ST-03995, ST-06625, ST-06878, TO-06878

Resource List

Primary No.	Trinomial	Other IDs	Type	Age	Attribute codes	Recorded by	Reports
P-39-000071		Other - NEI #2; Resource Name - Pimentel's Dairy, 8291 Grant Line Rd., Tracy	Building	Historic	HP33	1996 (John. W. Foster, Foothill Archaeological Services)	SJ-02748

Report List

Report No.	Other IDs	Year	Author(s)	Title	Affiliation	Resources
SJ-00656	NADB-R - 1361458	1983	Bureau of Reclamation, Office of Environmental Quality	Class II Archaeological Survey of San Luis Drain and Alternatives, Central Valley Project, San Luis Unit, California	Bureau of Reclamation Office of Environmental Quality	
SJ-00822	NADB-R - 1361633	1980	Peak, A.	Cultural Resource Assessment of Plant Improvement Alternatives for the Tracy Wastewater Treatment Plant, San Joaquin County, California.	Peak and Associates; for City of Tracy	
SJ-01733	NADB-R - 1367236	1981	True, D. L., P. Bouey, and M. Basgall	Archaeological Survey of the Proposed San Luis Drain Project: Kesterson Reservoir to the Sacramento-San Joaquin Delta, California.	Consultants; for USDI Bureau of Reclamation	24-000202, 24-000203, 24-000204, 24-000205, 24-000206, 24-000207, 24-000208, 24-000209, 24-000210, 24-000211, 24-000212, 24-000213, 24-000214, 24-000215, 24-000216, 24-000235, 24-000236, 24-000237, 24-000238
SJ-02748	NADB-R - 1362241	1996	Foster, John W.	A Cultural Resource Survey of the Northeast Industrial Property, Tracy, California.	Foothill Archaeological Services; for Pacific Municipal Consultants	39-000070, 39-000071, 39-000072
SJ-02759	NADB-R - 1362256	1995	Hatoff, Brian, Barb Voss, Sharon Waechter, Stephen Wee, and Vance Bente	Cultural Resources Inventory Report for the Proposed Mojave Northward Expansion Project, Final.	Woodward Clyde Consultants, prepared for Mojave Pipeline Company	24-000085, 24-000086, 24-000087, 24-000088, 24-000089, 24-000090, 24-000091, 24-000092, 24-000093, 24-000094, 24-000096, 24-000097, 39-000015, 39-000064, 39-000065, 39-000074, 39-000075, 39-000076, 39-000077, 39-000078, 39-000079, 39-000080, 39-000081, 39-000082, 39-000083, 39-000084, 39-000085, 39-000086, 39-000087, 39-000088, 39-000089, 39-000090, 39-000091, 39-000092, 39-000093, 39-000094, 39-000095, 39-000096, 39-000097, 39-000098, 39-000099, 39-000100, 39-000101, 39-000102, 39-000103, 39-000104, 39-000105, 39-000106, 39-000107, 39-000108, 39-000109, 39-000112, 50-000063, 50-000070, 50-000071, 50-000072, 50-000073, 50-000074, 50-000075, 50-000076, 50-000077, 50-000078, 50-000079, 50-000080, 50-000083
SJ-03340	NADB-R - 1363705	1998	Werner, R. H.	Cultural Resources Survey of the Larch Road Industrial Park, Tracy, San Joaquin County, California.	ASI Archaeology and Cultural Resource Management; for Western RC Consolidated, Inc.	39-000435

Report List

Report No.	Other IDs	Year	Author(s)	Title	Affiliation	Resources
SJ-04142	NADB-R - 1363883	2001	Windmiller, R.	A Cultural Resource Survey and Assessment of the Wastewater Treatment Plant Expansion, City of Tracy, San Joaquin County, California.	Foothill Archaeological ; for Pacific Municipal Consultants	
SJ-04182	NADB-R - 1364073	2001	Wickstrom, B.	Historic Property Survey Report- Negative Findings, Tracy Widening Stage II & III, 10-SJ-205, P.M. R3.0/R13.6, EA 300160. [includes Neg. ASR & Neg. First Supplemental ASR]	California Department of Transportation District 10	
SJ-04182		2000	Wickstrom, B.	Department of Transportation Negative Archaeological Survey Report 10-SJO-205 P.M. R3.0 / R13.6 EA 300160.	Caltrans District 10	
SJ-04182		2000	Wickstrom, B.	Department of Transportation First Supplemental Archaeological Survey Report- Negative 10-SJO-205 R3.0 / R13.6 EA 300160.	Caltrans District 10	

Resource List

Primary No.	Trinomial	Other IDs	Type	Age	Attribute codes	Recorded by	Reports
P-39-000062		Resource Name - Wood Frame Barn at 2905 N. Naglee Dr., Tracy; Other - Red Barn Complex	Building	Historic	HP33	1993 (Derr, Cultural Resources Unlimited); 1993 (W. Minor, Caltrans); 1994 (W. Minor, Caltrans)	SJ-01837, SJ-02564, SJ-02565
P-39-000063		Resource Name - House, Barn, Shed at 2785 W. Grant Line Rd., Tracy; Other - Yellow House on Grant Line Road	Building	Historic	HP02; HP04	1993 (W. Minor, Caltrans); 1993 (Derr, Cultural Resources Unlimited); 1994 (W. Minor, Caltrans)	SJ-01837, SJ-02564, SJ-02565
P-39-000470		Resource Name - West Side Irrigation District Main Drain; Resource Name - WSID-1	Structure	Historic	AH06	2000 (D. Osanna, Ric Windmiller, Consulting Archaeologist)	SJ-03860, SJ-05047
P-39-005361	CA-SJO-000371H	Resource Name - Van Ness Rach Former Location; CRU-93-Sjo-1H	Structure, Site	Historic	AH03; AH05; AH06; AH15	1993 (Derr & Derr, Cultural Resources Unlimited)	SJ-01837, SJ-02564, SJ-02565
P-39-005362	CA-SJO-000372H	Resource Name - Naglee/Fremont Road; Other - CRU-93-Sjo-2H	Structure	Historic	AH07	1993 (Derr & Derr, Cultural Resources Unlimited)	SJ-01837, SJ-02564, SJ-02565
P-39-005363		Resource Name - Pombo House	Building	Historic	HP33	1993 (Derr, Cultural Resources Unlimited)	SJ-01837, SJ-02564, SJ-02565
P-39-005364		Resource Name - Orchard Restaurant	Building	Historic	HP06	1993 (Derr, Cultural Resources Unlimited)	SJ-01837, SJ-02564, SJ-02565
P-39-005365		Resource Name - Tracy Marine Boat Sales	Building	Historic	HP06	1993 (Derr, Cultural Resources Unlimited)	SJ-01837, SJ-02564, SJ-02565
P-39-005366		Resource Name - Toste Home	Building	Historic	HP02	1993 (Derr, Cultural Resources Unlimited)	SJ-01837, SJ-02564, SJ-02565
P-39-005367		Resource Name - Tracy Space Storage Facility	Building	Historic	HP06	1993 (Derr, Cultural Resources Unlimited)	SJ-01837, SJ-02564, SJ-02565
P-39-005368		Resource Name - Tracy Pontiac, Cadillac, GMC Truck	Building	Historic	HP06	1993 (Derr, Cultural Resources Unlimited)	SJ-01837, SJ-02564, SJ-02565
P-39-005369		Resource Name - Dik Tracy- Gas Station/Store	Building	Historic	HP06	1993 (Derr, Cultural Resources Unlimited)	SJ-01837, SJ-02564, SJ-02565
P-39-005370		Resource Name - Carl's Jr. Restaurant	Building	Historic	HP06	1993 (Derr, Cultural Resources Unlimited)	SJ-02564, SJ-02565
P-39-005371		Resource Name - Shell Service Station	Building, Structure	Historic	HP06	1993 (Derr, Cultural Resources Unlimited)	SJ-01837, SJ-02564, SJ-02565

Report List

Report No.	Other IDs	Year	Author(s)	Title	Affiliation	Resources
SJ-00656	NADB-R - 1361458	1983	Bureau of Reclamation, Office of Environmental Quality	Class II Archaeological Survey of San Luis Drain and Alternatives, Central Valley Project, San Luis Unit, California	Bureau of Reclamation Office of Environmental Quality	
SJ-01733	NADB-R - 1367236	1981	True, D. L., P. Bouey, and M. Basgall	Archaeological Survey of the Proposed San Luis Drain Project: Kesterson Reservoir to the Sacramento-San Joaquin Delta, California.	Consultants; for USDI Bureau of Reclamation	24-000202, 24-000203, 24-000204, 24-000205, 24-000206, 24-000207, 24-000208, 24-000209, 24-000210, 24-000211, 24-000212, 24-000213, 24-000214, 24-000215, 24-000216, 24-000235, 24-000236, 24-000237, 24-000238
SJ-01837	NADB-R - 1360472	1992	Derr, E. H.	A Preliminary Cultural Resources Overview for The Grantline Road/I-205 Interchange Project; San Joaquin County, California.	Cultural Resources Unlimited; for EIP Associates	39-000062, 39-000063, 39-005361, 39-005362, 39-005363, 39-005364, 39-005365, 39-005366, 39-005367, 39-005368, 39-005369, 39-005371
SJ-01837A		1993	Derr, E.	An Archaeological Survey Report for The Grant Line Road/I-205 Interchange Project (Cal Trans Project, District 10: SJO-205, P.M. R.5.1/R.5.6, E.A. 43380K, San Joaquin County, California	Cultural Resources Unlimited for E I P Associates	
SJ-01837B		1994	Derr, E.	Historic Resource Evaluation Report for The Grant Line Road/I-205 Interchange Project (Cal Trans Project, District 10: SJO-205, P.M. R.5.1/R.5.6, E.A. 43380K, San Joaquin County, California	Cultural Resources Unlimited for E I P Associates	
SJ-02563	NADB-R - 1361838	1994	Busby, Colin I.	Archaeological Survey Report Grant Line Road/I-205 Interchange Project California Department of Transportation District 10, SJO-205, P.M. 4.7/5.9,EA 433800, San Joaquin County, California.	Basin Research Associates; for CH2M HILL, Inc.	
SJ-02564	NADB-R - 1362155	1994	Wishman, George S.	Historic Property Survey Report - Negative Findings, Grant Line Road, I-205 Interchange Project, City of Tracy, California.	Caltrans District 10	39-000062, 39-000063, 39-005361, 39-005362, 39-005363, 39-005364, 39-005365, 39-005366, 39-005367, 39-005368, 39-005369, 39-005370, 39-005371
SJ-02565	NADB-R - 1362035	1994	Minor, Woodruff C.	Historical Architectural Survey Report, Grant Line Road/I-205 Interchange Project, California Department of Transportation District 10, SJO-205, P.M. 4.7/5.9, EA433800, San Joaquin County, California.	Woodruff C. Minor, Architectural Historian; for Basin Research Associates, Inc. and CH2M HILL, Inc.	39-000062, 39-000063, 39-005361, 39-005362, 39-005363, 39-005364, 39-005365, 39-005366, 39-005367, 39-005368, 39-005369, 39-005370, 39-005371

Report List

Report No.	Other IDs	Year	Author(s)	Title	Affiliation	Resources
SJ-03860	NADB-R - 1364065	2000	Windmiller, Ric and Dan Osanna	Cultural Resources Inventory of the Storm Drainage Master Plan Supplement No. 1, City of Tracy, San Joaquin County, California.	Ric Windmiller, Consulting Archaeologist; for Pacific Municipal Consultants	39-000470, 39-000471
SJ-04182	NADB-R - 1364073	2001	Wickstrom, B.	Historic Property Survey Report- Negative Findings, Tracy Widening Stage II & III, 10-SJ-205, P.M. R3.0/R13.6, EA 300160. [includes Neg. ASR & Neg. First Supplemental ASR]	California Department of Transportation District 10	
SJ-04182		2000	Wickstrom, B.	Department of Transportation Negative Archaeological Survey Report 10-SJO-205 P.M. R3.0 / R13.6 EA 300160.	Caltrans District 10	
SJ-04182		2000	Wickstrom, B.	Department of Transportation First Supplemental Archaeological Survey Report- Negative 10-SJO-205 R3.0 / R13.6 EA 300160.	Caltrans District 10	
SJ-06735	NADB-R - 1366985	2008	Goetter, K.	Historic Property Survey Report for The Interstate 205 Auxiliary Lanes Improvements Project Tracy, California, EA 10-0Q2700, 10-SJ-205, P.M. 1.9-6.8.	LSA Associates, Inc.; for Caltrans District 10	
SJ-08434		2016	Sikes, N.E., Stapleton, D., and Arrington, C.J.	Cultural and Paleontological Resources Inventory for the Harvest at Tracy Project, City of Tracy, San Joaquin County, California.	Natural Investigations Company for Ascent Environmental, Inc.	

Local Government Tribal Consultation List Request

Native American Heritage Commission

1550 Harbor Blvd, Suite 100
West Sacramento, CA 95691
916-373-3710
916-373-5471 – Fax
nahc@nahc.ca.gov

Type of List Requested

CEQA Tribal Consultation List (AB 52) – *Per Public Resources Code § 21080.3.1, subs. (b), (d), (e) and 21080.3.2*

General Plan (SB 18) - *Per Government Code § 65352.3.*

Local Action Type:

___ General Plan ___ General Plan Element ___ General Plan Amendment

___ Specific Plan ___ Specific Plan Amendment ___ Pre-planning Outreach Activity

Required Information

Project Title: _____

Local Government/Lead Agency: _____

Contact Person: _____

Street Address: _____

City: _____ Zip: _____

Phone: _____ Fax: _____

Email: _____

Specific Area Subject to Proposed Action

County: _____ City/Community: _____

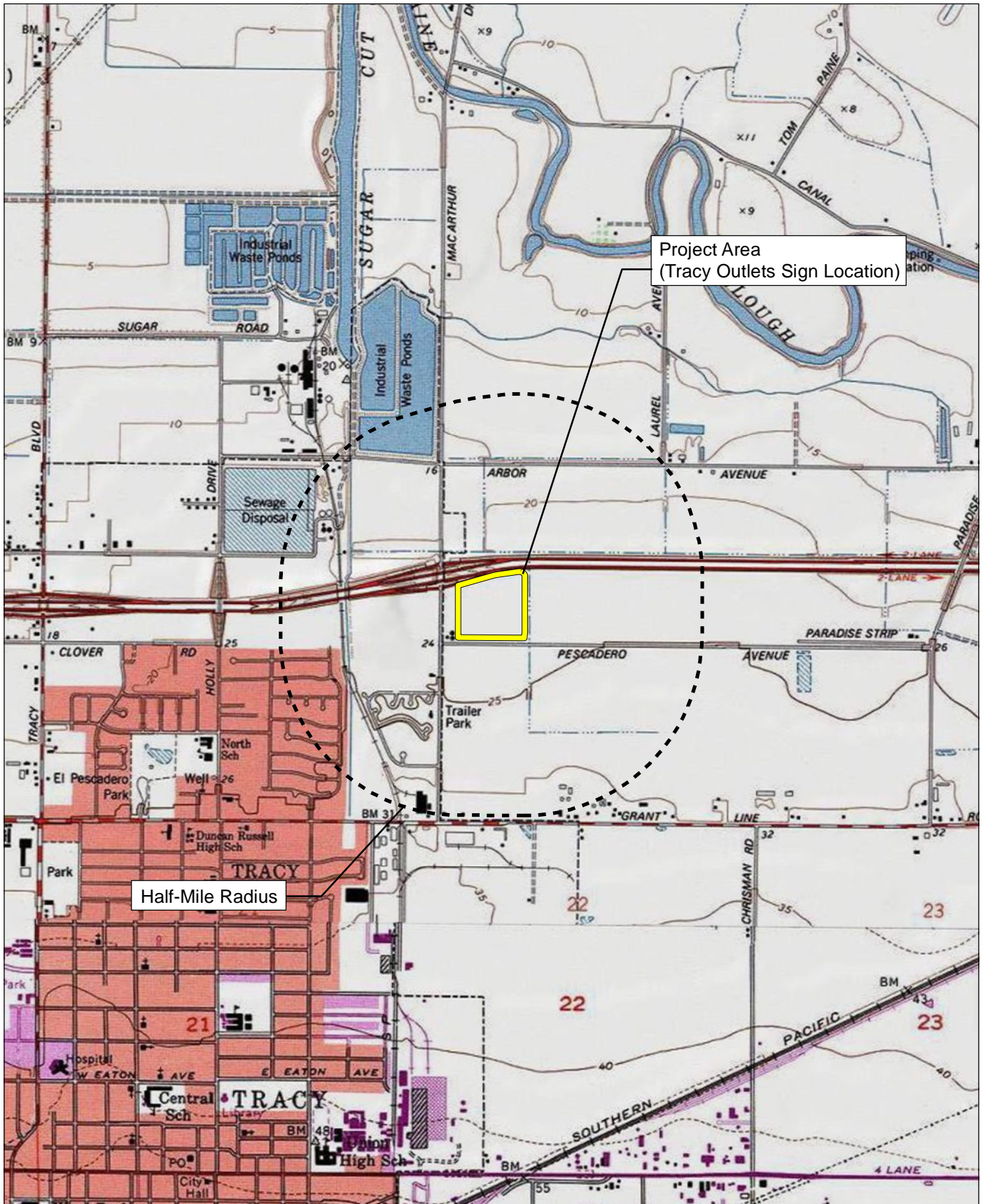
Project Description:

Additional Request

Sacred Lands File Search - *Required Information:*

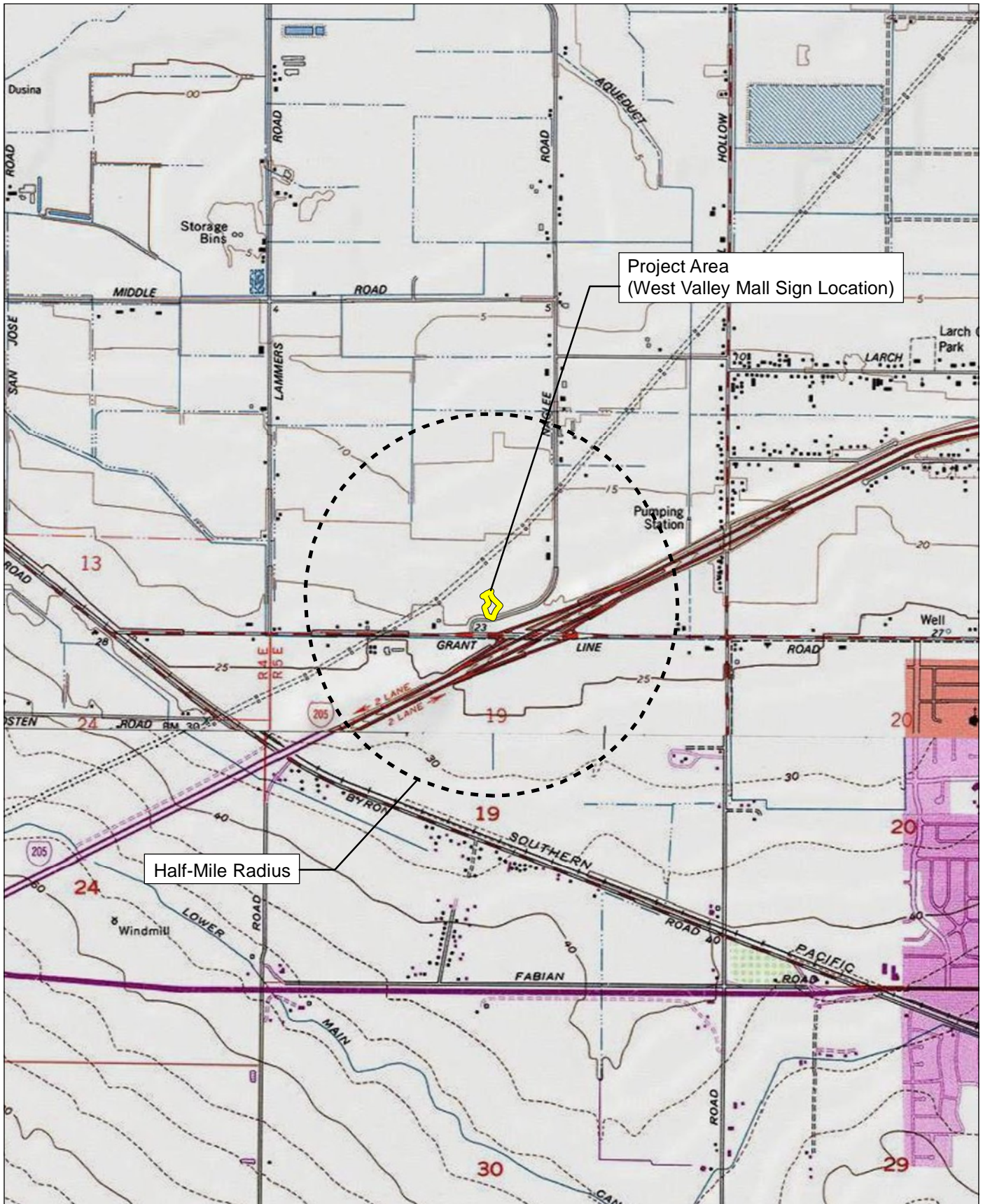
USGS Quadrangle Name(s): _____

Township: _____ Range: _____ Section(s): _____



Source: USGS Union Island 7.5' Quadrangle / Land Grant: El Pescadero





Source: USGS Union Island and Tracy 7.5' Quadrangles / Land Grant: El Pescadero; T02S R05E Sec 19.



Record Search Map West Valley Mall Sign Location

NATIVE AMERICAN HERITAGE COMMISSION

June 28, 2021

Dana DePietro, PhD
FirstCarbon Solutions

Via Email to: ddepietro@fcs-intl.com
Cc to: mdolan@fcs-intl.com

Re: Native American Tribal Consultation, Pursuant to the Assembly Bill 52 (AB 52), Amendments to the California Environmental Quality Act (CEQA) (Chapter 532, Statutes of 2014), Public Resources Code Sections 5097.94 (m), 21073, 21074, 21080.3.1, 21080.3.2, 21082.3, 21083.09, 21084.2 and 21084.3, City of Tracy Digital Freeway Sign Project, Sn Joaquin County

To Dr. DePietro:

Pursuant to Public Resources Code section 21080.3.1 (c), attached is a consultation list of tribes that are traditionally and culturally affiliated with the geographic area of the above-listed project. Please note that the intent of the AB 52 amendments to CEQA is to avoid and/or mitigate impacts to tribal cultural resources, (Pub. Resources Code §21084.3 (a)) ("Public agencies shall, when feasible, avoid damaging effects to any tribal cultural resource.")

Public Resources Code sections 21080.3.1 and 21084.3(c) require CEQA lead agencies to consult with California Native American tribes that have requested notice from such agencies of proposed projects in the geographic area that are traditionally and culturally affiliated with the tribes on projects for which a Notice of Preparation or Notice of Negative Declaration or Mitigated Negative Declaration has been filed on or after July 1, 2015. Specifically, Public Resources Code section 21080.3.1 (d) provides:

Within 14 days of determining that an application for a project is complete or a decision by a public agency to undertake a project, the lead agency shall provide formal notification to the designated contact of, or a tribal representative of, traditionally and culturally affiliated California Native American tribes that have requested notice, which shall be accomplished by means of at least one written notification that includes a brief description of the proposed project and its location, the lead agency contact information, and a notification that the California Native American tribe has 30 days to request consultation pursuant to this section.

The AB 52 amendments to CEQA law does not preclude initiating consultation with the tribes that are culturally and traditionally affiliated within your jurisdiction prior to receiving requests for notification of projects in the tribe's areas of traditional and cultural affiliation. The Native American Heritage Commission (NAHC) recommends, but does not require, early consultation as a best practice to ensure that lead agencies receive sufficient information about cultural resources in a project area to avoid damaging effects to tribal cultural resources.

The NAHC also recommends, but does not require that agencies should also include with their notification letters, information regarding any cultural resources assessment that has been completed on the area of potential effect (APE), such as:

1. The results of any record search that may have been conducted at an Information Center of the California Historical Resources Information System (CHRIS), including, but not limited to:



CHAIRPERSON
Laura Miranda
Luiseño

VICE CHAIRPERSON
Reginald Pagaling
Chumash

SECRETARY
Merri Lopez-Keifer
Luiseño

PARLIAMENTARIAN
Russell Attebery
Karuk

COMMISSIONER
William Mungary
Paiute/White Mountain
Apache

COMMISSIONER
Julie Tumamait-Stenslie
Chumash

COMMISSIONER
[Vacant]

COMMISSIONER
[Vacant]

COMMISSIONER
[Vacant]

EXECUTIVE SECRETARY
Christina Snider
Pomo

NAHC HEADQUARTERS
1550 Harbor Boulevard
Suite 100
West Sacramento,
California 95691
(916) 373-3710
nahc@nahc.ca.gov
NAHC.ca.gov

- A listing of any and all known cultural resources that have already been recorded on or adjacent to the APE, such as known archaeological sites;
- Copies of any and all cultural resource records and study reports that may have been provided by the Information Center as part of the records search response;
- Whether the records search indicates a low, moderate, or high probability that unrecorded cultural resources are located in the APE; and
- If a survey is recommended by the Information Center to determine whether previously unrecorded cultural resources are present.

2. The results of any archaeological inventory survey that was conducted, including:

- Any report that may contain site forms, site significance, and suggested mitigation measures.

All information regarding site locations, Native American human remains, and associated funerary objects should be in a separate confidential addendum, and not be made available for public disclosure in accordance with Government Code section 6254.10.

3. The result of any Sacred Lands File (SLF) check conducted through the Native American Heritage Commission was negative.

4. Any ethnographic studies conducted for any area including all or part of the APE; and

5. Any geotechnical reports regarding all or part of the APE.

Lead agencies should be aware that records maintained by the NAHC and CHRIS are not exhaustive and a negative response to these searches does not preclude the existence of a tribal cultural resource. A tribe may be the only source of information regarding the existence of a tribal cultural resource.

This information will aid tribes in determining whether to request formal consultation. In the event that they do, having the information beforehand will help to facilitate the consultation process.

If you receive notification of change of addresses and phone numbers from tribes, please notify the NAHC. With your assistance, we can assure that our consultation list remains current.

If you have any questions, please contact me at my email address: Sarah.Fonseca@nahc.ac.gov.

Sincerely,



Sarah Fonseca
Cultural Resources Analyst

Attachment

**Native American Heritage Commission
Tribal Consultation List
San Joaquin County
6/28/2021**

**Buena Vista Rancheria of Me-
Wuk Indians**

Rhonda Morningstar Pope,
Chairperson
1418 20th Street, Suite 200 Me-Wuk
Sacramento, CA, 95811
Phone: (916) 491 - 0011
Fax: (916) 491-0012
rhonda@buenavistatribe.com

Ione Band of Miwok Indians

Sara Dutschke, Chairperson
9252 Bush Street Miwok
Plymouth, CA, 95669
Phone: (209) 245 - 5800
consultation@ionemiwok.net

**Muwekma Ohlone Indian Tribe
of the SF Bay Area**

Charlene Nijmeh, Chairperson
20885 Redwood Road, Suite 232 Costanoan
Castro Valley, CA, 94546
Phone: (408) 464 - 2892
cnijmeh@muwekma.org

**Muwekma Ohlone Indian Tribe
of the SF Bay Area**

Monica Arellano, Vice
Chairwoman
20885 Redwood Road, Suite 232 Costanoan
Castro Valley, CA, 94546
Phone: (408) 205 - 9714
marellano@muwekma.org

North Valley Yokuts Tribe

Katherine Perez, Chairperson
P.O. Box 717 Costanoan
Linden, CA, 95236 Northern Valley
Phone: (209) 887 - 3415 Yokut
canutes@verizon.net

North Valley Yokuts Tribe

Timothy Perez,
P.O. Box 717 Costanoan
Linden, CA, 95236 Northern Valley
Phone: (209) 662 - 2788 Yokut
huskanam@gmail.com

Tule River Indian Tribe

Neil Peyron, Chairperson
P.O. Box 589 Yokut
Porterville, CA, 93258
Phone: (559) 781 - 4271
Fax: (559) 781-4610
neil.peyron@tulerivertribe-nsn.gov

Wilton Rancheria

Dahlton Brown, Director of
Administration
9728 Kent Street Miwok
Elk Grove, CA, 95624
Phone: (916) 683 - 6000
dbrown@wiltonrancheria-nsn.gov

Wilton Rancheria

Steven Hutchason, THPO
9728 Kent Street Miwok
Elk Grove, CA, 95624
Phone: (916) 683 - 6000
Fax: (916) 863-6015
shutchason@wiltonrancheria-
nsn.gov

Wilton Rancheria

Jesus Tarango, Chairperson
9728 Kent Street Miwok
Elk Grove, CA, 95624
Phone: (916) 683 - 6000
Fax: (916) 683-6015
jtarango@wiltonrancheria-nsn.gov

**Wuksache Indian Tribe/Eshom
Valley Band**

Kenneth Woodrow, Chairperson
1179 Rock Haven Ct. Foothill Yokut
Salinas, CA, 93906 Mono
Phone: (831) 443 - 9702
kwood8934@aol.com

**The Confederated Villages of
Lisjan**

Corrina Gould, Chairperson
10926 Edes Avenue Bay Miwok
Oakland, CA, 94603 Ohlone
Phone: (510) 575 - 8408 Delta Yokut
cvltribe@gmail.com

This list is current only as of the date of this document. Distribution of this list does not relieve any person of statutory responsibility as defined in Section 7050.5 of the Health and Safety Code, Section 5097.94 of the Public Resources Code and section 5097.98 of the Public Resources Code.

This list is only applicable for consultation with Native American tribes under Public Resources Code Sections 21080.3.1 for the proposed City of Tracy Digital Freeway Sign Project, San Joaquin County.

June 29, 2021

Muwekma Ohlone Indian Tribe of the SF Bay Area
Monica Arellano, Vice Chairwoman
20885 Redwood Road, Suite 232
Castro Valley, CA, 94546

Subject: Proposed Electronic Readerboard Sign Project

Dear Vice Chairwoman Arellano:

FirstCarbon Solutions (FCS) is preparing a cultural resources assessment for the proposed Electronic Readerboard Sign Project on behalf of the City of Tracy. As part of the environmental review process, we are searching for records pertaining to cultural resources in the area surrounding the project sites described below. Attached are the two Records Search maps with a 0.5-mile buffer around the sites for your reference.

The City of Tracy is proposing to amend the Sign Ordinance set forth in Title 10, Chapter 10.08, Article 35 of the Municipal Code. The proposed Sign Ordinance and Specific Plan amendments would allow for a new digital freeway sign in the vicinity of the West Valley Mall and for the conversion of one existing freeway sign on Assessor's Parcel Number (APN) 213-060-40 to a digital freeway sign.

As part of the cultural resources assessment, FCS conducted a Sacred Lands File (SLF) search and California Historical Resource Information System (CHRIS). The results of the SLF records search was negative. The CHRIS search showed that there are no recorded resources within the project site. The Native American Heritage Commission (NAHC) suggested you might be able to provide further information. If you have any additional information regarding potential historic or cultural resources in proximity or relation to the proposed project area, we would greatly appreciate your input.

Please note that this letter is a request for information pertaining to a cultural resources assessment and is not notification of a project under Senate Bill (SB) 18, Assembly Bill (AB) 52 or Section 106 of the National Historic Preservation Act. Designated lead agencies under the California Environmental Quality Act (CEQA) and National Environmental Policy Act (NEPA) are handling project notification and consultation requirements. Please feel free to contact me at 925.357.2562 or via email at sgriffin@fcs-intl.com and thank you for your valuable assistance.

UNITED STATES

T +1 888 826 5814
T +1 714 508 4100
F +1 714 508 4110
E info@fcs-intl.com

Irvine
250 Commerce
Suite 250
Irvine, CA 92602

Bay Area
1350 Treat Boulevard
Suite 380
Walnut Creek, CA 94597

Central Valley
7726 N. First Street
#413
Fresno, CA 93720

Inland Empire
967 Kendall Drive
#A-537
San Bernardino, CA 92407

Sacramento Valley
2351 Sunset Boulevard
Suite 170-301
Rocklin, CA 95765

Utah
2901 Bluegrass Boulevard
Suite 200-62
Lehi, UT 84043

Connecticut
2 Corporate Drive
Suite 450
Shelton, CT 06484

New York
10 Monument Street
Deposit, NY 13754

56 Broome Corporate Parkway
Conklin, NY 13748

CANADA

UNITED KINGDOM

PORTUGAL

FRANCE

KENYA

AUSTRALIA

PHILIPPINES

CHINA

MALAYSIA

SINGAPORE

Sincerely,



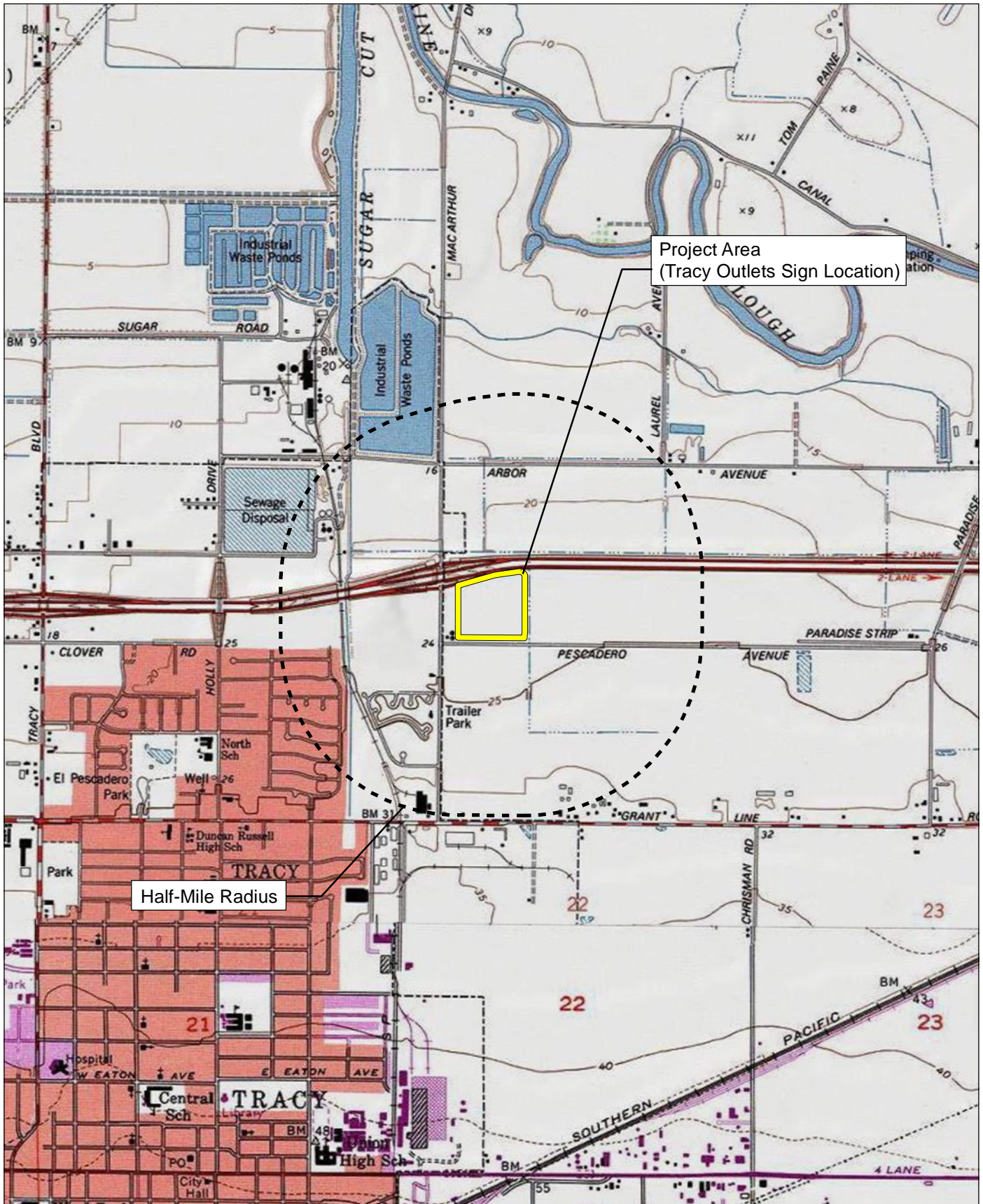
Stefanie Estelle Griffin, MA, Archaeologist
FirstCarbon Solutions
1350 Treat Boulevard, Suite 380
Walnut Creek, CA 94597

Enc: Attachment A: Records Search Map 1
and Attachment B: Records Search Map 2



Attachment A:
Records Search Map 1





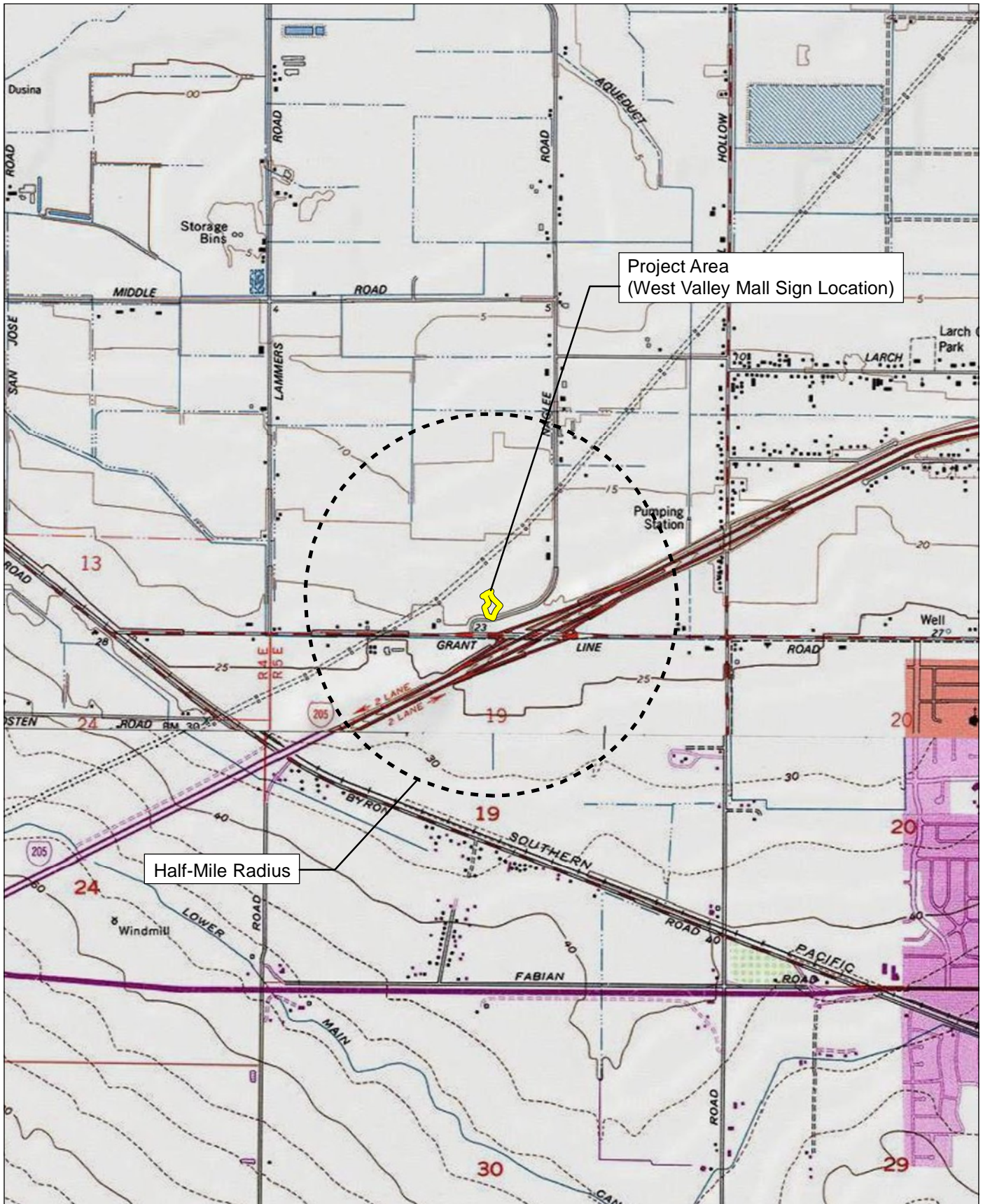
Source: USGS Union Island 7.5' Quadrangle / Land Grant: El Pescadero





Attachment B:
Records Search Map 2





Source: USGS Union Island and Tracy 7.5' Quadrangles / Land Grant: El Pescadero; T02S R05E Sec 19.



Record Search Map West Valley Mall Sign Location

June 29, 2021

Wilton Rancheria
Dahlton Brown, Director of Administration
9728 Kent Street,
Elk Grove, CA, 95624

Subject: Proposed Electronic Readerboard Sign Project

Dear Director Brown:

FirstCarbon Solutions (FCS) is preparing a cultural resources assessment for the proposed Electronic Readerboard Sign Project on behalf of the City of Tracy. As part of the environmental review process, we are searching for records pertaining to cultural resources in the area surrounding the project sites described below. Attached are the two Records Search maps with a 0.5-mile buffer around the sites for your reference.

The City of Tracy is proposing to amend the Sign Ordinance set forth in Title 10, Chapter 10.08, Article 35 of the Municipal Code. The proposed Sign Ordinance and Specific Plan amendments would allow for a new digital freeway sign in the vicinity of the West Valley Mall and for the conversion of one existing freeway sign on Assessor's Parcel Number (APN) 213-060-40 to a digital freeway sign.

As part of the cultural resources assessment, FCS conducted a Sacred Lands File (SLF) search and California Historical Resource Information System (CHRIS). The results of the SLF records search was negative. The CHRIS search showed that there are no recorded resources within the project site. The Native American Heritage Commission (NAHC) suggested you might be able to provide further information. If you have any additional information regarding potential historic or cultural resources in proximity or relation to the proposed project area, we would greatly appreciate your input.

Please note that this letter is a request for information pertaining to a cultural resources assessment and is not notification of a project under Senate Bill (SB) 18, Assembly Bill (AB) 52 or Section 106 of the National Historic Preservation Act. Designated lead agencies under the California Environmental Quality Act (CEQA) and National Environmental Policy Act (NEPA) are handling project notification and consultation requirements. Please feel free to contact me at 925.357.2562 or via email at sgriffin@fcs-intl.com and thank you for your valuable assistance.

UNITED STATES

T +1 888 826 5814
T +1 714 508 4100
F +1 714 508 4110
E info@fcs-intl.com

Irvine
250 Commerce
Suite 250
Irvine, CA 92602

Bay Area
1350 Treat Boulevard
Suite 380
Walnut Creek, CA 94597

Central Valley
7726 N. First Street
#413
Fresno, CA 93720

Inland Empire
967 Kendall Drive
#A-537
San Bernardino, CA 92407

Sacramento Valley
2351 Sunset Boulevard
Suite 170-301
Rocklin, CA 95765

Utah
2901 Bluegrass Boulevard
Suite 200-62
Lehi, UT 84043

Connecticut
2 Corporate Drive
Suite 450
Shelton, CT 06484

New York
10 Monument Street
Deposit, NY 13754

56 Broome Corporate Parkway
Conklin, NY 13748

CANADA

UNITED KINGDOM

PORTUGAL

FRANCE

KENYA

AUSTRALIA

PHILIPPINES

CHINA

MALAYSIA

SINGAPORE

Sincerely,



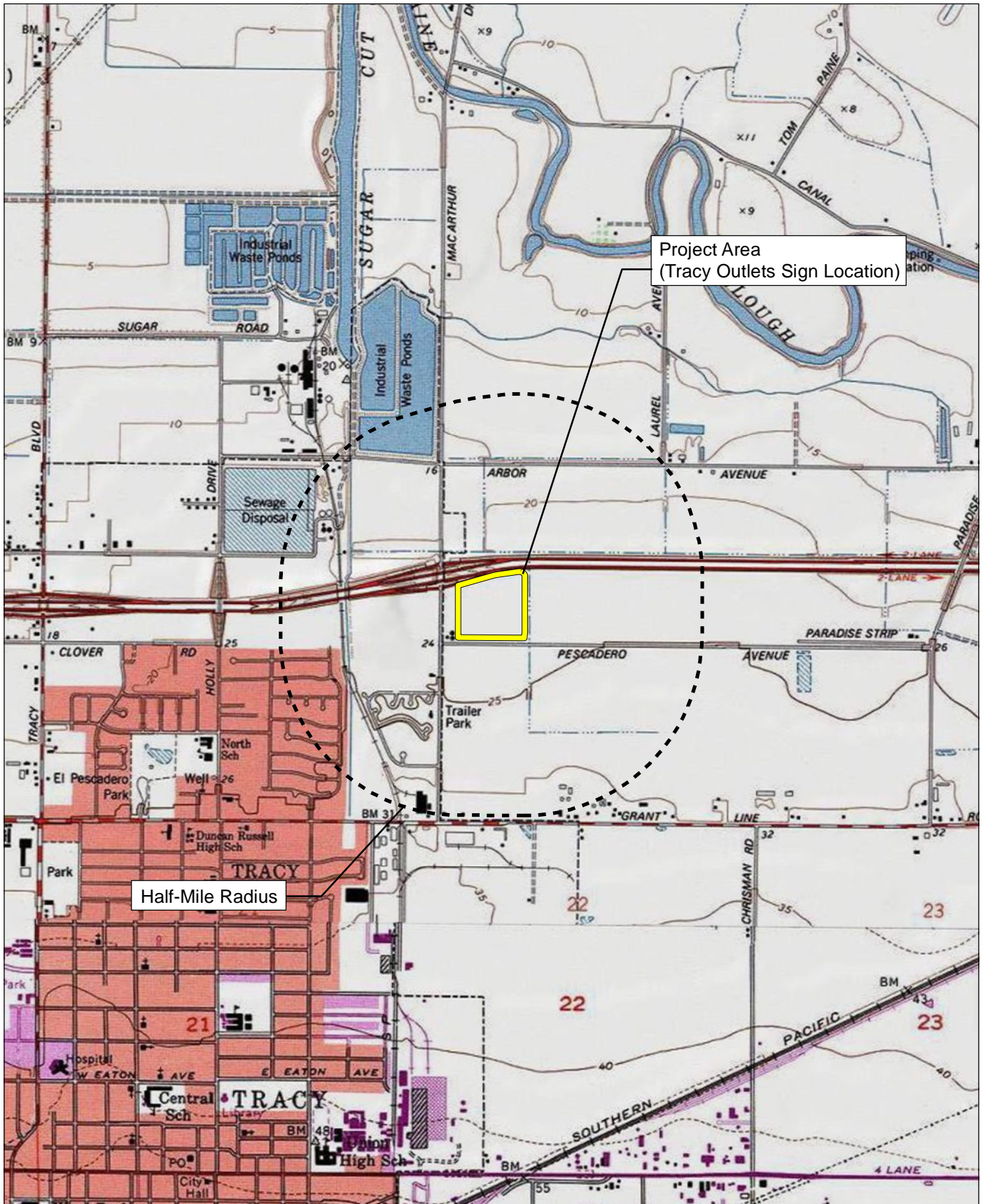
Stefanie Estelle Griffin, MA, Archaeologist
FirstCarbon Solutions
1350 Treat Boulevard, Suite 380
Walnut Creek, CA 94597

Enc: Attachment A: Records Search Map 1
and Attachment B: Records Search Map 2



Attachment A:
Records Search Map 1





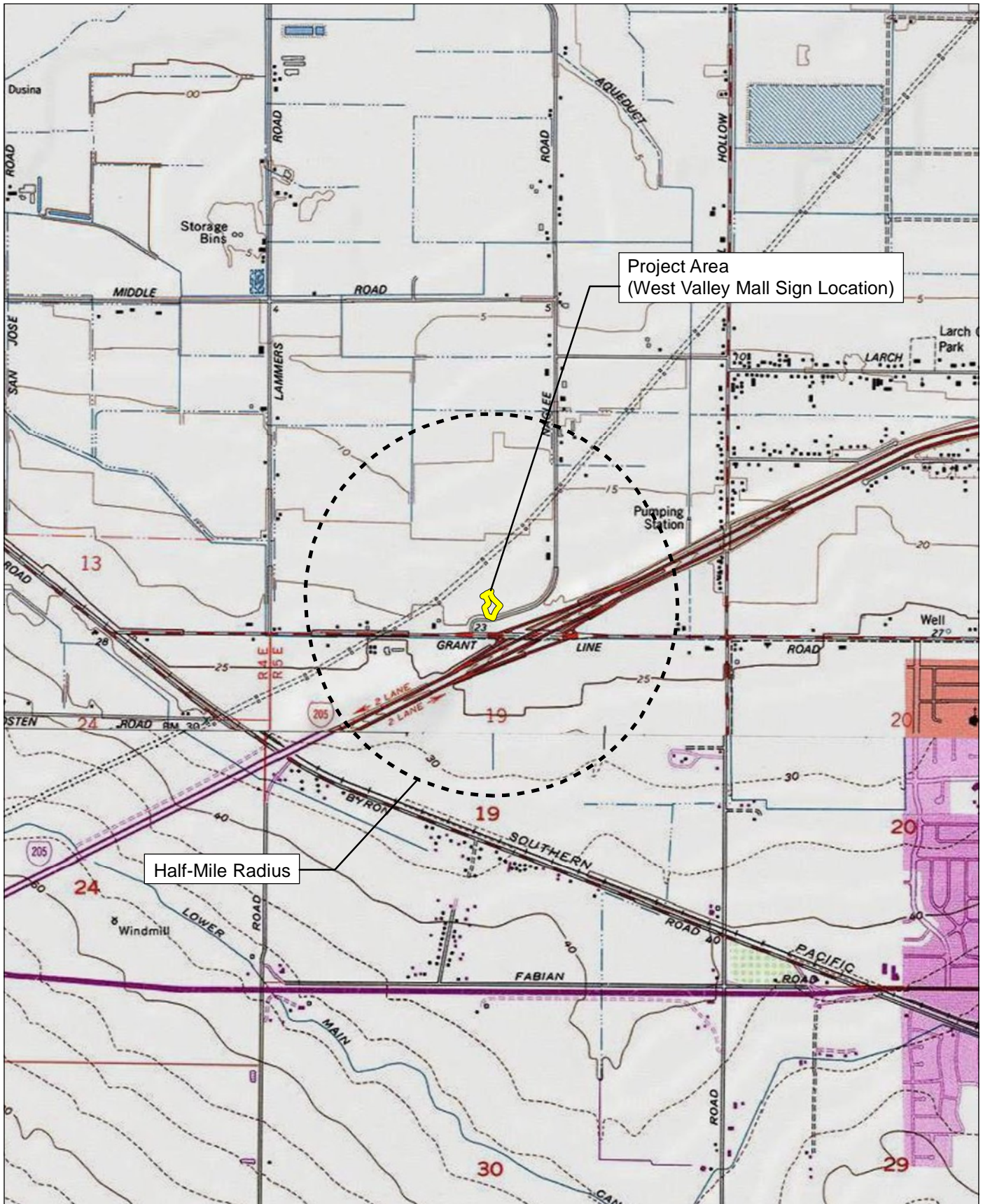
Source: USGS Union Island 7.5' Quadrangle / Land Grant: El Pescadero





Attachment B:
Records Search Map 2





Source: USGS Union Island and Tracy 7.5' Quadrangles / Land Grant: El Pescadero; T02S R05E Sec 19.



Record Search Map
West Valley Mall Sign Location

June 29, 2021

Ione Band of Miwok Indians
Sara Dutschke, Chairperson
9252 Bush Street,
Plymouth, CA 95669

Subject: Proposed Electronic Readerboard Sign Project

Dear Chairperson Dutschke:

FirstCarbon Solutions (FCS) is preparing a cultural resources assessment for the proposed Electronic Readerboard Sign Project on behalf of the City of Tracy. As part of the environmental review process, we are searching for records pertaining to cultural resources in the area surrounding the project sites described below. Attached are the two Records Search maps with a 0.5-mile buffer around the sites for your reference.

The City of Tracy is proposing to amend the Sign Ordinance set forth in Title 10, Chapter 10.08, Article 35 of the Municipal Code. The proposed Sign Ordinance and Specific Plan amendments would allow for a new digital freeway sign in the vicinity of the West Valley Mall and for the conversion of one existing freeway sign on Assessor's Parcel Number (APN) 213-060-40 to a digital freeway sign.

As part of the cultural resources assessment, FCS conducted a Sacred Lands File (SLF) search and California Historical Resource Information System (CHRIS). The results of the SLF records search was negative. The CHRIS search showed that there are no recorded resources within the project site. The Native American Heritage Commission (NAHC) suggested you might be able to provide further information. If you have any additional information regarding potential historic or cultural resources in proximity or relation to the proposed project area, we would greatly appreciate your input.

Please note that this letter is a request for information pertaining to a cultural resources assessment and is not notification of a project under Senate Bill (SB) 18, Assembly Bill (AB) 52 or Section 106 of the National Historic Preservation Act. Designated lead agencies under the California Environmental Quality Act (CEQA) and National Environmental Policy Act (NEPA) are handling project notification and consultation requirements. Please feel free to contact me at 925.357.2562 or via email at sgriffin@fcs-intl.com and thank you for your valuable assistance.

UNITED STATES

T +1 888 826 5814
T +1 714 508 4100
F +1 714 508 4110
E info@fcs-intl.com

Irvine
250 Commerce
Suite 250
Irvine, CA 92602

Bay Area
1350 Treat Boulevard
Suite 380
Walnut Creek, CA 94597

Central Valley
7726 N. First Street
#413
Fresno, CA 93720

Inland Empire
967 Kendall Drive
#A-537
San Bernardino, CA 92407

Sacramento Valley
2351 Sunset Boulevard
Suite 170-301
Rocklin, CA 95765

Utah
2901 Bluegrass Boulevard
Suite 200-62
Lehi, UT 84043

Connecticut
2 Corporate Drive
Suite 450
Shelton, CT 06484

New York
10 Monument Street
Deposit, NY 13754

56 Broome Corporate Parkway
Conklin, NY 13748

CANADA

UNITED KINGDOM

PORTUGAL

FRANCE

KENYA

AUSTRALIA

PHILIPPINES

CHINA

MALAYSIA

SINGAPORE

Sincerely,



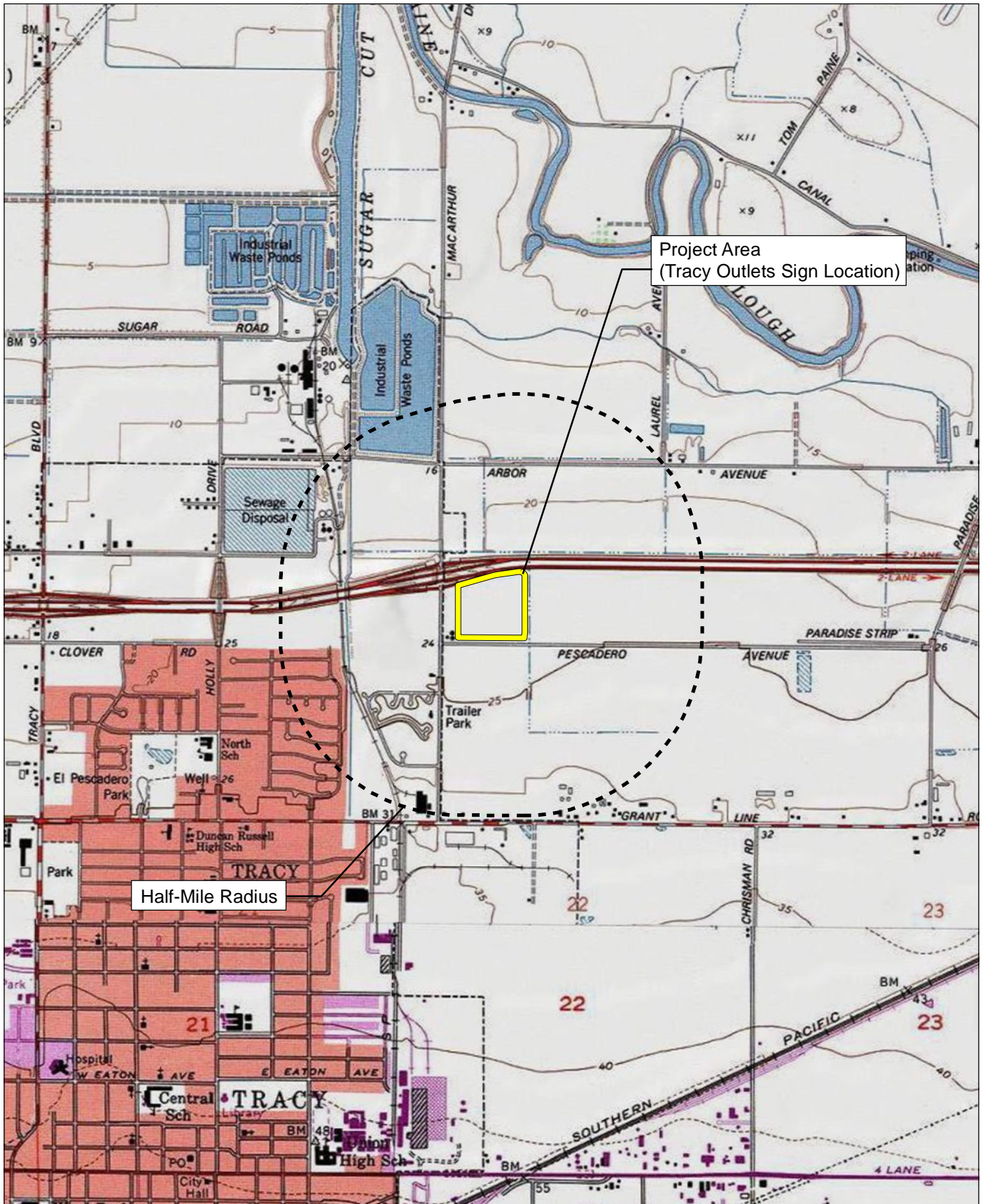
Stefanie Estelle Griffin, MA, Archaeologist
FirstCarbon Solutions
1350 Treat Boulevard, Suite 380
Walnut Creek, CA 94597

Enc: Attachment A: Records Search Map 1
and Attachment B: Records Search Map 2



Attachment A:
Records Search Map 1





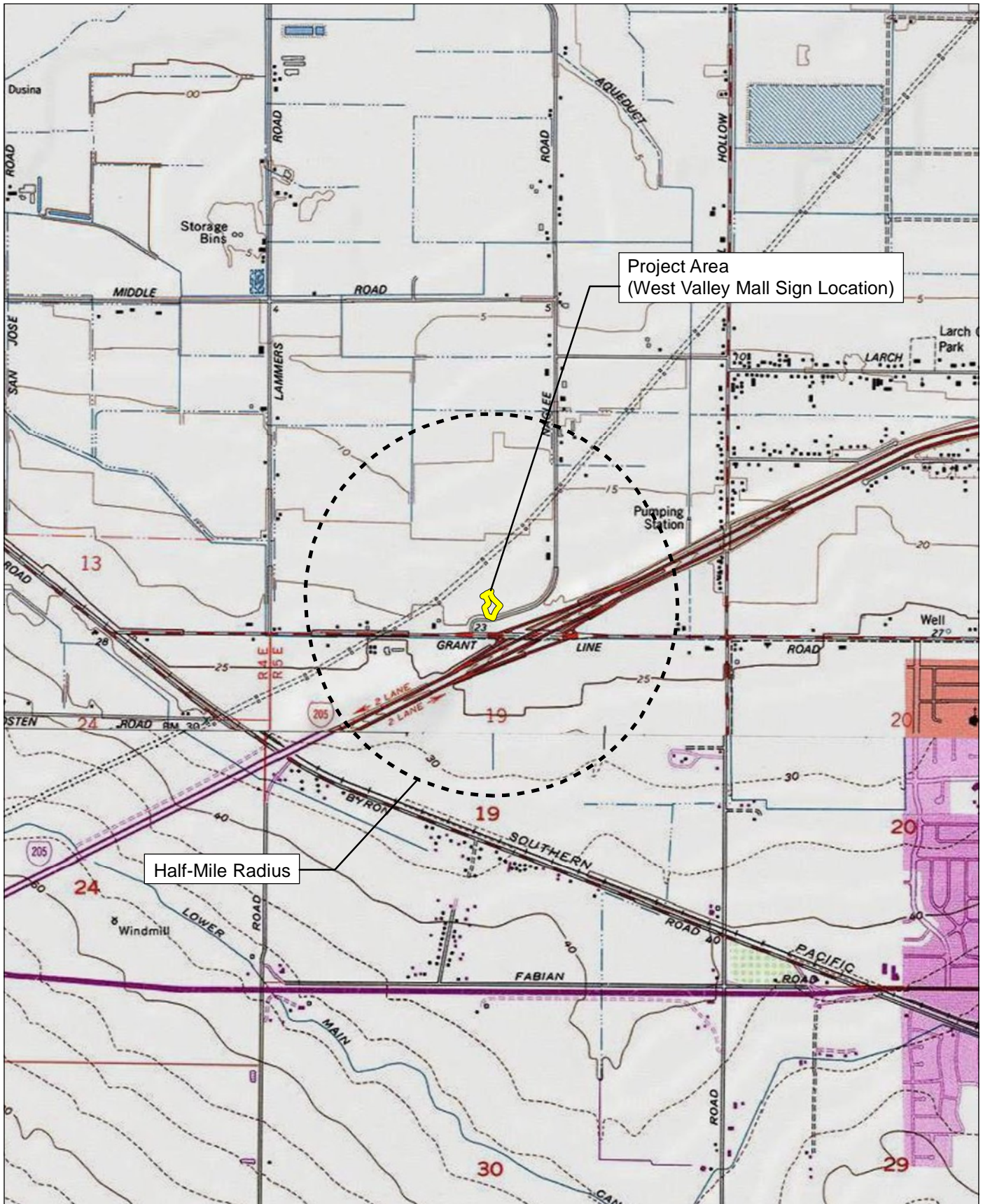
Source: USGS Union Island 7.5' Quadrangle / Land Grant: El Pescadero





Attachment B:
Records Search Map 2





Source: USGS Union Island and Tracy 7.5' Quadrangles / Land Grant: El Pescadero; T02S R05E Sec 19.



Record Search Map West Valley Mall Sign Location

June 29, 2021

The Confederated Villages of Lisjan
Corrina Gould, Chairperson
10926 Edes Avenue
Oakland, CA, 94603

Subject: Proposed Electronic Readerboard Sign Project

Dear Chairperson Gould:

FirstCarbon Solutions (FCS) is preparing a cultural resources assessment for the proposed Electronic Readerboard Sign Project on behalf of the City of Tracy. As part of the environmental review process, we are searching for records pertaining to cultural resources in the area surrounding the project sites described below. Attached are the two Records Search maps with a 0.5-mile buffer around the sites for your reference.

The City of Tracy is proposing to amend the Sign Ordinance set forth in Title 10, Chapter 10.08, Article 35 of the Municipal Code. The proposed Sign Ordinance and Specific Plan amendments would allow for a new digital freeway sign in the vicinity of the West Valley Mall and for the conversion of one existing freeway sign on Assessor's Parcel Number (APN) 213-060-40 to a digital freeway sign.

As part of the cultural resources assessment, FCS conducted a Sacred Lands File (SLF) search and California Historical Resource Information System (CHRIS). The results of the SLF records search was negative. The CHRIS search showed that there are no recorded resources within the project site. The Native American Heritage Commission (NAHC) suggested you might be able to provide further information. If you have any additional information regarding potential historic or cultural resources in proximity or relation to the proposed project area, we would greatly appreciate your input.

Please note that this letter is a request for information pertaining to a cultural resources assessment and is not notification of a project under Senate Bill (SB) 18, Assembly Bill (AB) 52 or Section 106 of the National Historic Preservation Act. Designated lead agencies under the California Environmental Quality Act (CEQA) and National Environmental Policy Act (NEPA) are handling project notification and consultation requirements. Please feel free to contact me at 925.357.2562 or via email at sgriffin@fcs-intl.com and thank you for your valuable assistance.

UNITED STATES

T +1 888 826 5814
T +1 714 508 4100
F +1 714 508 4110
E info@fcs-intl.com

Irvine
250 Commerce
Suite 250
Irvine, CA 92602

Bay Area
1350 Treat Boulevard
Suite 380
Walnut Creek, CA 94597

Central Valley
7726 N. First Street
#413
Fresno, CA 93720

Inland Empire
967 Kendall Drive
#A-537
San Bernardino, CA 92407

Sacramento Valley
2351 Sunset Boulevard
Suite 170-301
Rocklin, CA 95765

Utah
2901 Bluegrass Boulevard
Suite 200-62
Lehi, UT 84043

Connecticut
2 Corporate Drive
Suite 450
Shelton, CT 06484

New York
10 Monument Street
Deposit, NY 13754

56 Broome Corporate Parkway
Conklin, NY 13748

CANADA

UNITED KINGDOM

PORTUGAL

FRANCE

KENYA

AUSTRALIA

PHILIPPINES

CHINA

MALAYSIA

SINGAPORE

Sincerely,



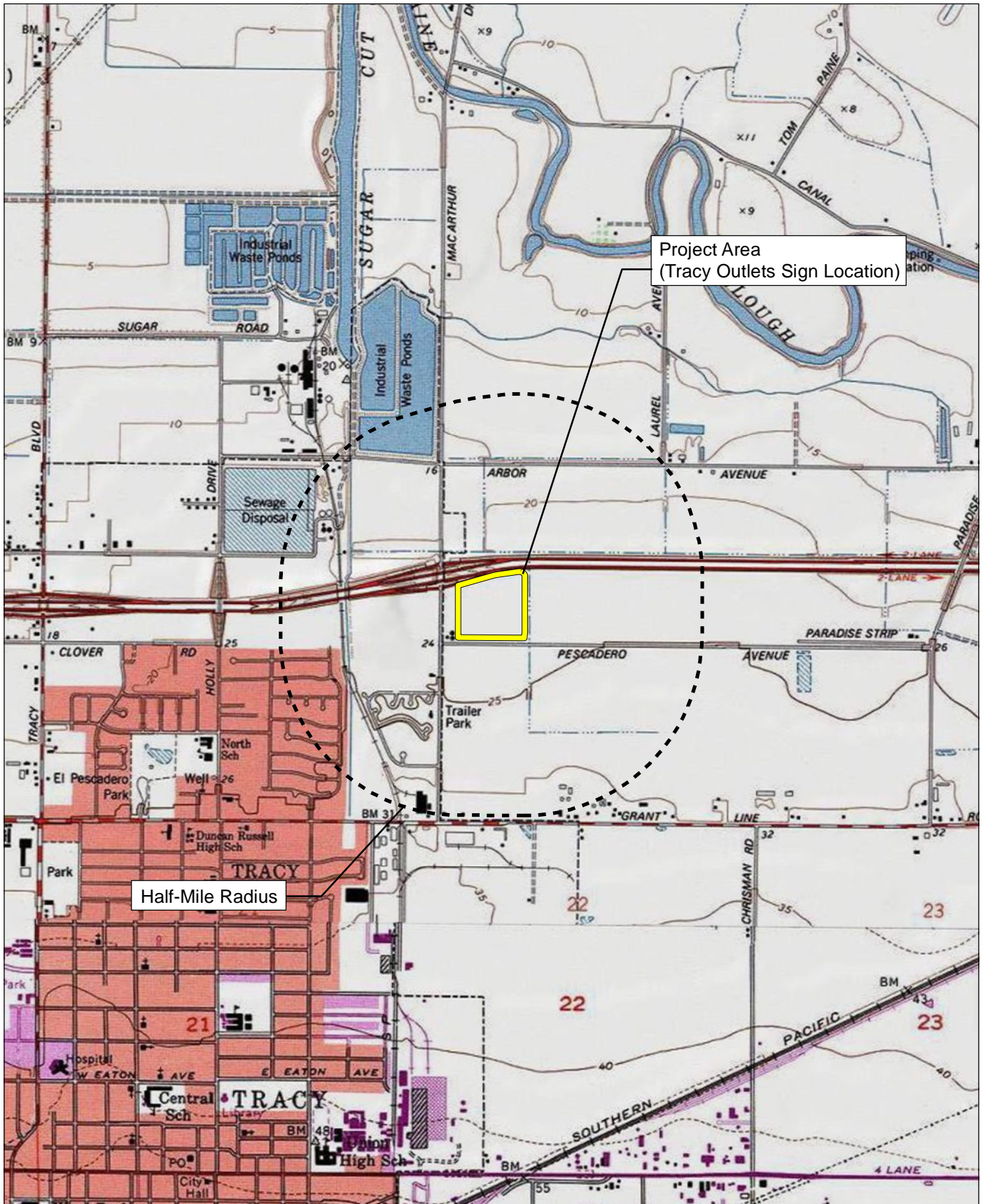
Stefanie Estelle Griffin, MA, Archaeologist
FirstCarbon Solutions
1350 Treat Boulevard, Suite 380
Walnut Creek, CA 94597

Enc: Attachment A: Records Search Map 1
and Attachment B: Records Search Map 2



Attachment A:
Records Search Map 1





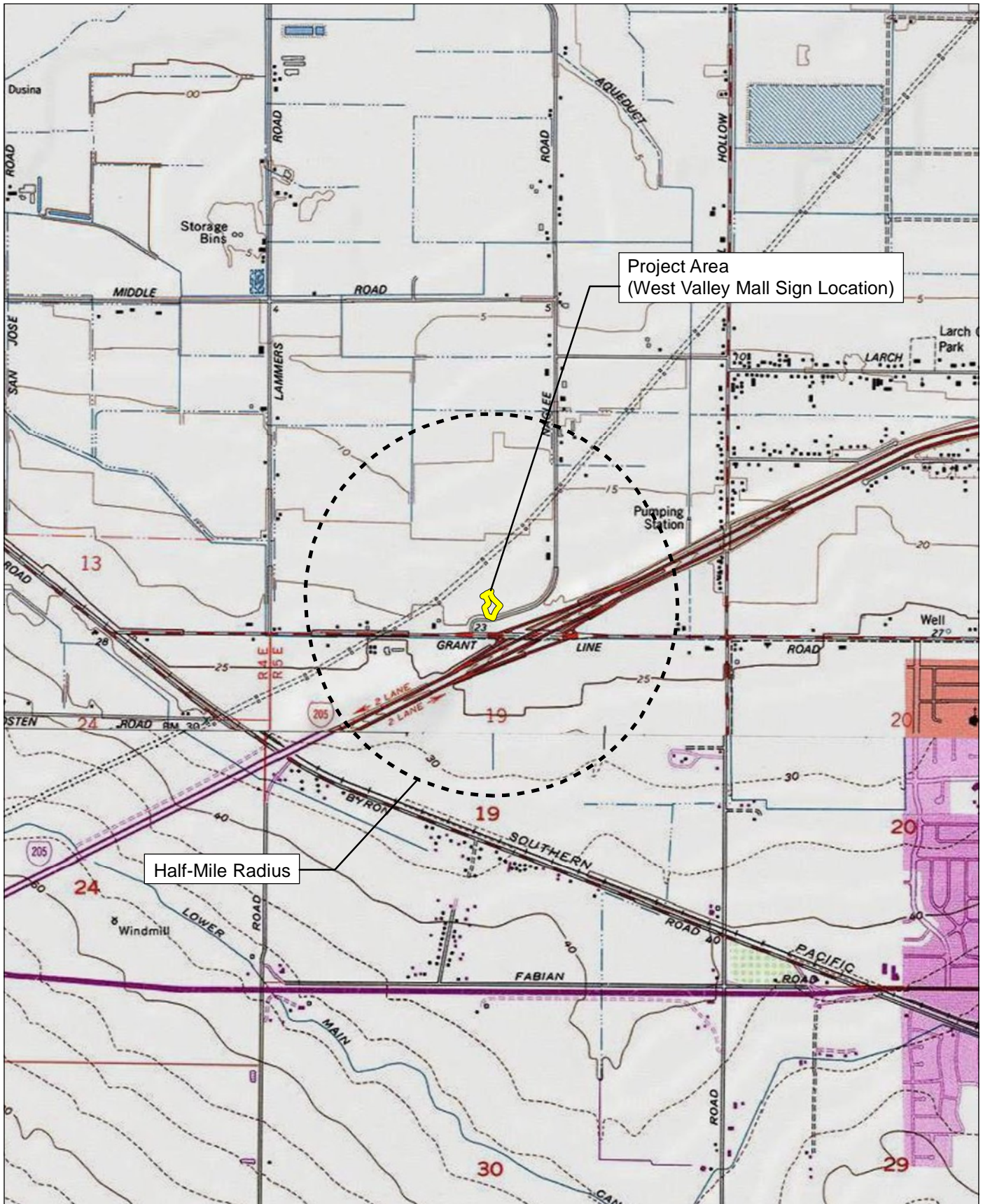
Source: USGS Union Island 7.5' Quadrangle / Land Grant: El Pescadero





**Attachment B:
Records Search Map 2**





Source: USGS Union Island and Tracy 7.5' Quadrangles / Land Grant: El Pescadero; T02S R05E Sec 19.



Record Search Map West Valley Mall Sign Location

June 29, 2021

Wilton Rancheria
Steven Hutchason, THPO
9728 Kent Street
Elk Grove, CA, 95624

Subject: Proposed Electronic Readerboard Sign Project

Dear THPO Hutchason:

FirstCarbon Solutions (FCS) is preparing a cultural resources assessment for the proposed Electronic Readerboard Sign Project on behalf of the City of Tracy. As part of the environmental review process, we are searching for records pertaining to cultural resources in the area surrounding the project sites described below. Attached are the two Records Search maps with a 0.5-mile buffer around the sites for your reference.

The City of Tracy is proposing to amend the Sign Ordinance set forth in Title 10, Chapter 10.08, Article 35 of the Municipal Code. The proposed Sign Ordinance and Specific Plan amendments would allow for a new digital freeway sign in the vicinity of the West Valley Mall and for the conversion of one existing freeway sign on Assessor's Parcel Number (APN) 213-060-40 to a digital freeway sign.

As part of the cultural resources assessment, FCS conducted a Sacred Lands File (SLF) search and California Historical Resource Information System (CHRIS). The results of the SLF records search was negative. The CHRIS search showed that there are no recorded resources within the project site. The Native American Heritage Commission (NAHC) suggested you might be able to provide further information. If you have any additional information regarding potential historic or cultural resources in proximity or relation to the proposed project area, we would greatly appreciate your input.

Please note that this letter is a request for information pertaining to a cultural resources assessment and is not notification of a project under Senate Bill (SB) 18, Assembly Bill (AB) 52 or Section 106 of the National Historic Preservation Act. Designated lead agencies under the California Environmental Quality Act (CEQA) and National Environmental Policy Act (NEPA) are handling project notification and consultation requirements. Please feel free to contact me at 925.357.2562 or via email at sgriffin@fcs-intl.com and thank you for your valuable assistance.

UNITED STATES

T +1 888 826 5814
T +1 714 508 4100
F +1 714 508 4110
E info@fcs-intl.com

Irvine
250 Commerce
Suite 250
Irvine, CA 92602

Bay Area
1350 Treat Boulevard
Suite 380
Walnut Creek, CA 94597

Central Valley
7726 N. First Street
#413
Fresno, CA 93720

Inland Empire
967 Kendall Drive
#A-537
San Bernardino, CA 92407

Sacramento Valley
2351 Sunset Boulevard
Suite 170-301
Rocklin, CA 95765

Utah
2901 Bluegrass Boulevard
Suite 200-62
Lehi, UT 84043

Connecticut
2 Corporate Drive
Suite 450
Shelton, CT 06484

New York
10 Monument Street
Deposit, NY 13754

56 Broome Corporate Parkway
Conklin, NY 13748

CANADA

UNITED KINGDOM

PORTUGAL

FRANCE

KENYA

AUSTRALIA

PHILIPPINES

CHINA

MALAYSIA

SINGAPORE

Sincerely,



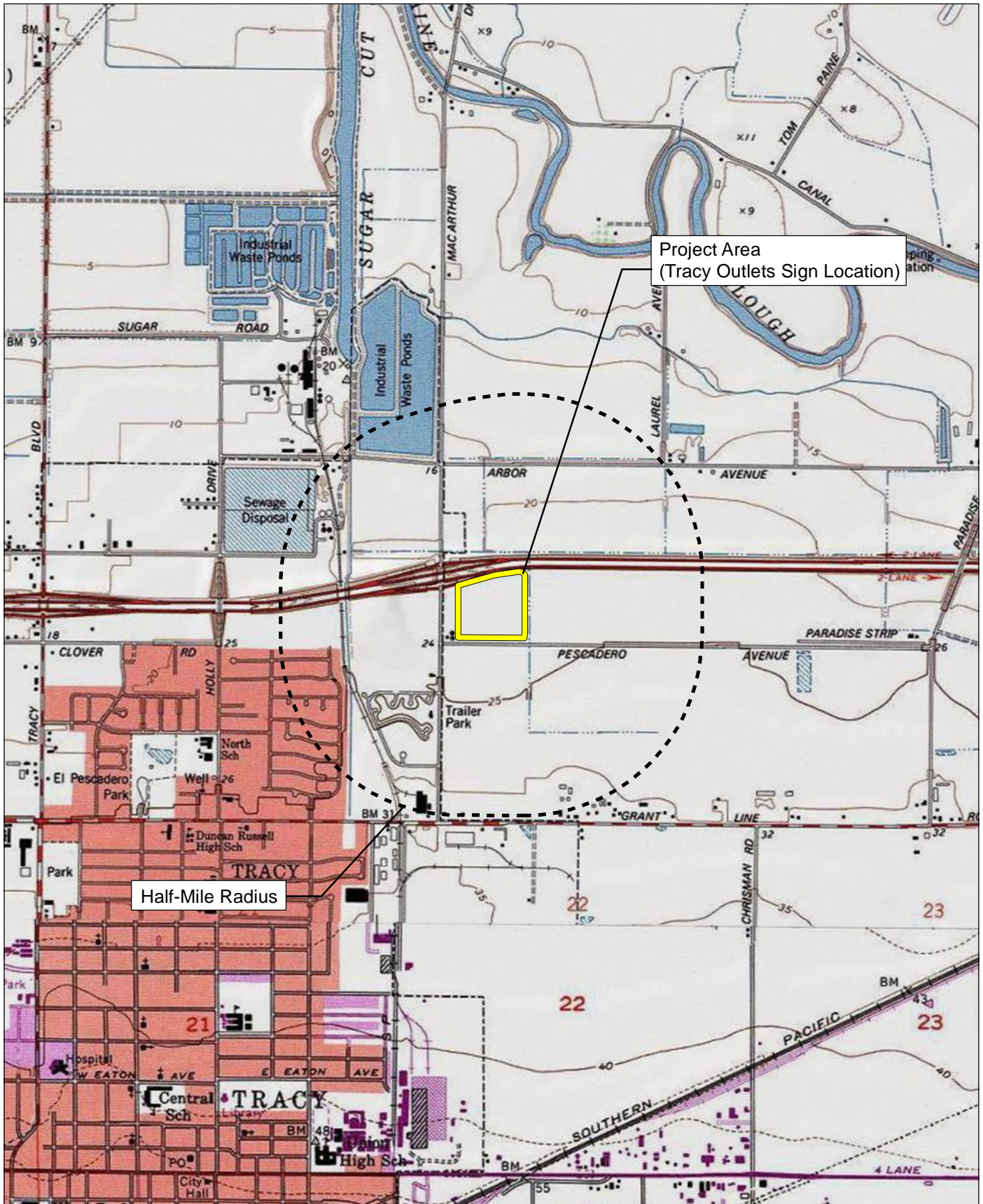
Stefanie Estelle Griffin, MA, Archaeologist
FirstCarbon Solutions
1350 Treat Boulevard, Suite 380
Walnut Creek, CA 94597

Enc: Attachment A: Records Search Map 1
and Attachment B: Records Search Map 2



Attachment A:
Records Search Map 1





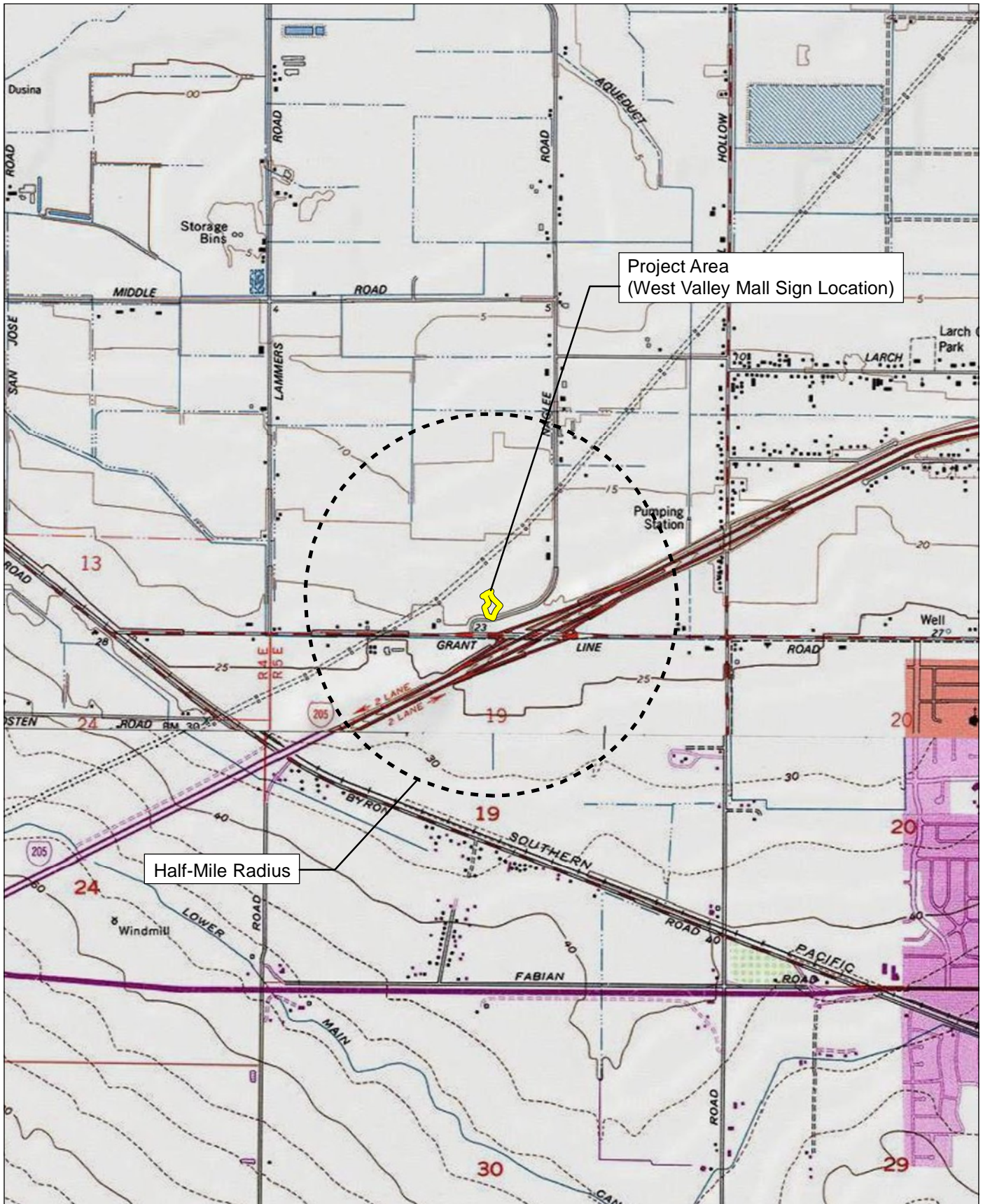
Source: USGS Union Island 7.5' Quadrangle / Land Grant: El Pescadero





Attachment B:
Records Search Map 2





Source: USGS Union Island and Tracy 7.5' Quadrangles / Land Grant: El Pescadero; T02S R05E Sec 19.



Record Search Map West Valley Mall Sign Location

June 29, 2021

Muwekma Ohlone Indian Tribe of the SF Bay Area
Charlene Nijmeh, Chairperson
20885 Redwood Road, Suite 232
Castro Valley, CA, 94546

Subject: Proposed Electronic Readerboard Sign Project

Dear Chairperson Nijmeh:

FirstCarbon Solutions (FCS) is preparing a cultural resources assessment for the proposed Electronic Readerboard Sign Project on behalf of the City of Tracy. As part of the environmental review process, we are searching for records pertaining to cultural resources in the area surrounding the project sites described below. Attached are the two Records Search maps with a 0.5-mile buffer around the sites for your reference.

The City of Tracy is proposing to amend the Sign Ordinance set forth in Title 10, Chapter 10.08, Article 35 of the Municipal Code. The proposed Sign Ordinance and Specific Plan amendments would allow for a new digital freeway sign in the vicinity of the West Valley Mall and for the conversion of one existing freeway sign on Assessor's Parcel Number (APN) 213-060-40 to a digital freeway sign.

As part of the cultural resources assessment, FCS conducted a Sacred Lands File (SLF) search and California Historical Resource Information System (CHRIS). The results of the SLF records search was negative. The CHRIS search showed that there are no recorded resources within the project site. The Native American Heritage Commission (NAHC) suggested you might be able to provide further information. If you have any additional information regarding potential historic or cultural resources in proximity or relation to the proposed project area, we would greatly appreciate your input.

Please note that this letter is a request for information pertaining to a cultural resources assessment and is not notification of a project under Senate Bill (SB) 18, Assembly Bill (AB) 52 or Section 106 of the National Historic Preservation Act. Designated lead agencies under the California Environmental Quality Act (CEQA) and National Environmental Policy Act (NEPA) are handling project notification and consultation requirements. Please feel free to contact me at 925.357.2562 or via email at sgriffin@fcs-intl.com and thank you for your valuable assistance.

UNITED STATES

T +1 888 826 5814
T +1 714 508 4100
F +1 714 508 4110
E info@fcs-intl.com

Irvine
250 Commerce
Suite 250
Irvine, CA 92602

Bay Area
1350 Treat Boulevard
Suite 380
Walnut Creek, CA 94597

Central Valley
7726 N. First Street
#413
Fresno, CA 93720

Inland Empire
967 Kendall Drive
#A-537
San Bernardino, CA 92407

Sacramento Valley
2351 Sunset Boulevard
Suite 170-301
Rocklin, CA 95765

Utah
2901 Bluegrass Boulevard
Suite 200-62
Lehi, UT 84043

Connecticut
2 Corporate Drive
Suite 450
Shelton, CT 06484

New York
10 Monument Street
Deposit, NY 13754

56 Broome Corporate Parkway
Conklin, NY 13748

CANADA

UNITED KINGDOM

PORTUGAL

FRANCE

KENYA

AUSTRALIA

PHILIPPINES

CHINA

MALAYSIA

SINGAPORE

Sincerely,



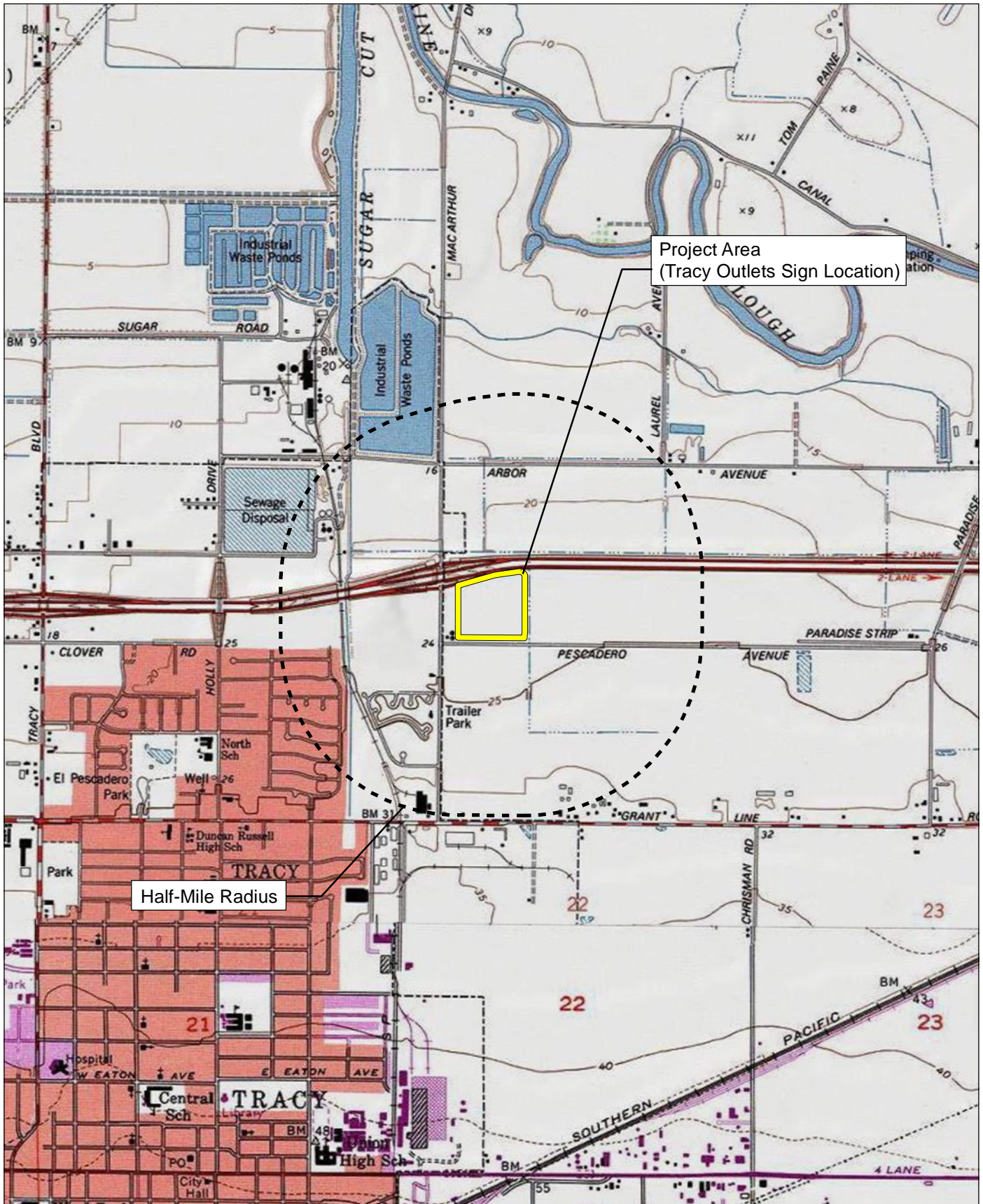
Stefanie Estelle Griffin, MA, Archaeologist
FirstCarbon Solutions
1350 Treat Boulevard, Suite 380
Walnut Creek, CA 94597

Enc: Attachment A: Records Search Map 1
and Attachment B: Records Search Map 2



Attachment A:
Records Search Map 1





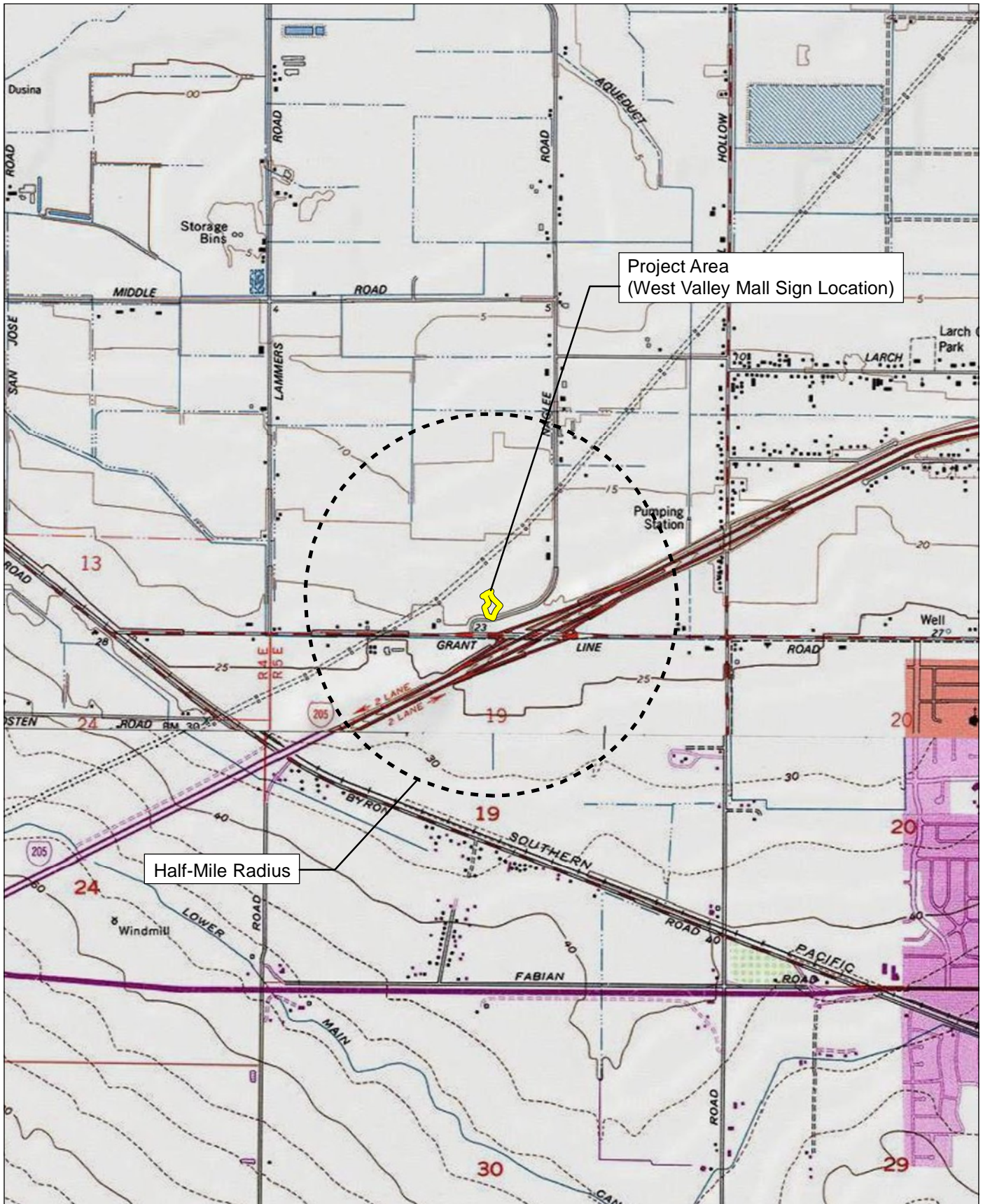
Source: USGS Union Island 7.5' Quadrangle / Land Grant: El Pescadero





**Attachment B:
Records Search Map 2**





Source: USGS Union Island and Tracy 7.5' Quadrangles / Land Grant: El Pescadero; T02S R05E Sec 19.



Record Search Map
West Valley Mall Sign Location

June 29, 2021

North Valley Yokuts Tribe
Katherine Perez, Chairperson
P.O. Box 717
Linden, CA, 95236

Subject: Proposed Electronic Readerboard Sign Project

Dear Chairperson Perez:

FirstCarbon Solutions (FCS) is preparing a cultural resources assessment for the proposed Electronic Readerboard Sign Project on behalf of the City of Tracy. As part of the environmental review process, we are searching for records pertaining to cultural resources in the area surrounding the project sites described below. Attached are the two Records Search maps with a 0.5-mile buffer around the sites for your reference.

The City of Tracy is proposing to amend the Sign Ordinance set forth in Title 10, Chapter 10.08, Article 35 of the Municipal Code. The proposed Sign Ordinance and Specific Plan amendments would allow for a new digital freeway sign in the vicinity of the West Valley Mall and for the conversion of one existing freeway sign on Assessor's Parcel Number (APN) 213-060-40 to a digital freeway sign.

As part of the cultural resources assessment, FCS conducted a Sacred Lands File (SLF) search and California Historical Resource Information System (CHRIS). The results of the SLF records search was negative. The CHRIS search showed that there are no recorded resources within the project site. The Native American Heritage Commission (NAHC) suggested you might be able to provide further information. If you have any additional information regarding potential historic or cultural resources in proximity or relation to the proposed project area, we would greatly appreciate your input.

Please note that this letter is a request for information pertaining to a cultural resources assessment and is not notification of a project under Senate Bill (SB) 18, Assembly Bill (AB) 52 or Section 106 of the National Historic Preservation Act. Designated lead agencies under the California Environmental Quality Act (CEQA) and National Environmental Policy Act (NEPA) are handling project notification and consultation requirements. Please feel free to contact me at 925.357.2562 or via email at sgriffin@fcs-intl.com and thank you for your valuable assistance.

UNITED STATES

T +1 888 826 5814
T +1 714 508 4100
F +1 714 508 4110
E info@fcs-intl.com

Irvine
250 Commerce
Suite 250
Irvine, CA 92602

Bay Area
1350 Treat Boulevard
Suite 380
Walnut Creek, CA 94597

Central Valley
7726 N. First Street
#413
Fresno, CA 93720

Inland Empire
967 Kendall Drive
#A-537
San Bernardino, CA 92407

Sacramento Valley
2351 Sunset Boulevard
Suite 170-301
Rocklin, CA 95765

Utah
2901 Bluegrass Boulevard
Suite 200-62
Lehi, UT 84043

Connecticut
2 Corporate Drive
Suite 450
Shelton, CT 06484

New York
10 Monument Street
Deposit, NY 13754

56 Broome Corporate Parkway
Conklin, NY 13748

CANADA

UNITED KINGDOM

PORTUGAL

FRANCE

KENYA

AUSTRALIA

PHILIPPINES

CHINA

MALAYSIA

SINGAPORE

Sincerely,



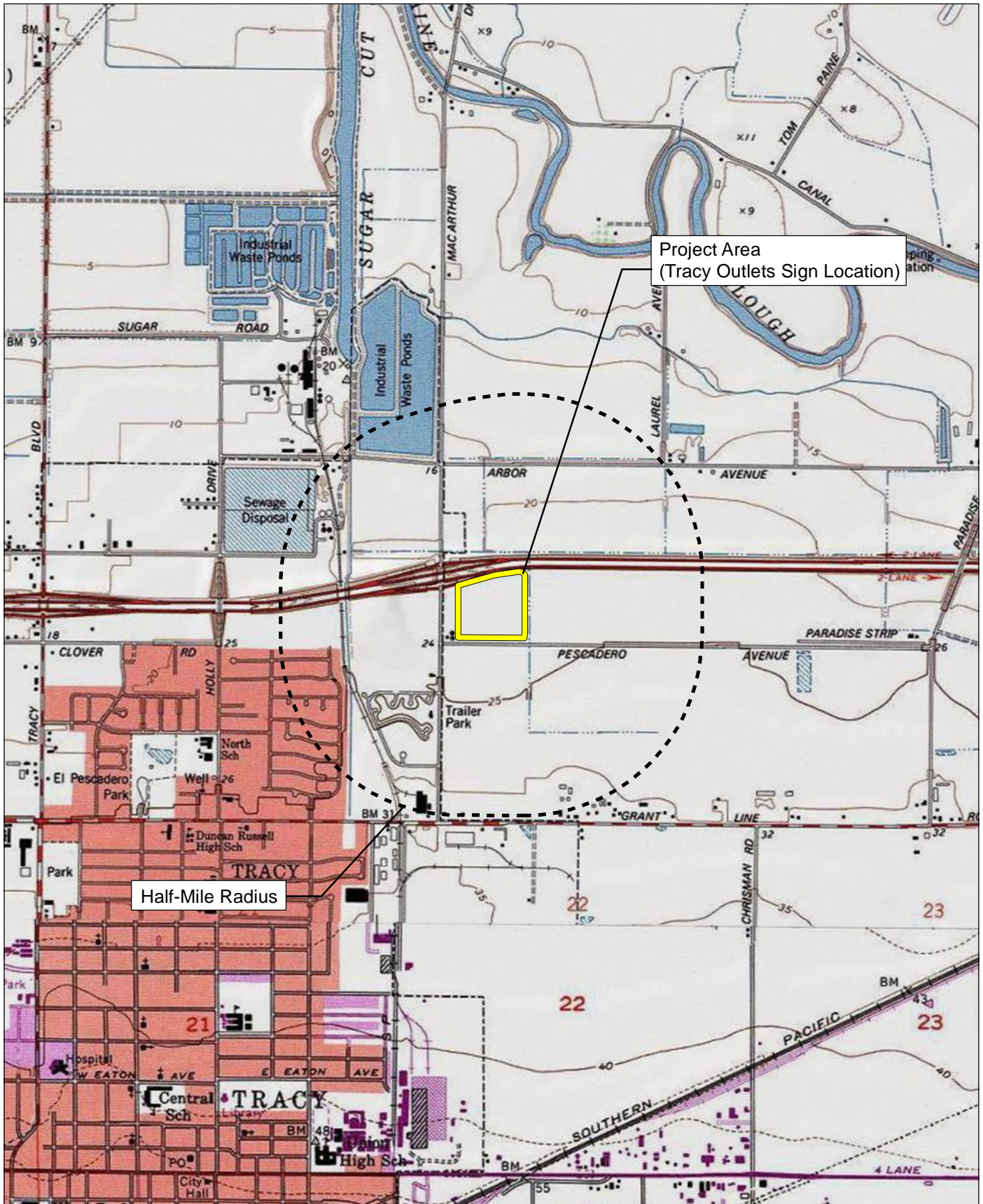
Stefanie Estelle Griffin, MA, Archaeologist
FirstCarbon Solutions
1350 Treat Boulevard, Suite 380
Walnut Creek, CA 94597

Enc: Attachment A: Records Search Map 1
and Attachment B: Records Search Map 2



Attachment A:
Records Search Map 1





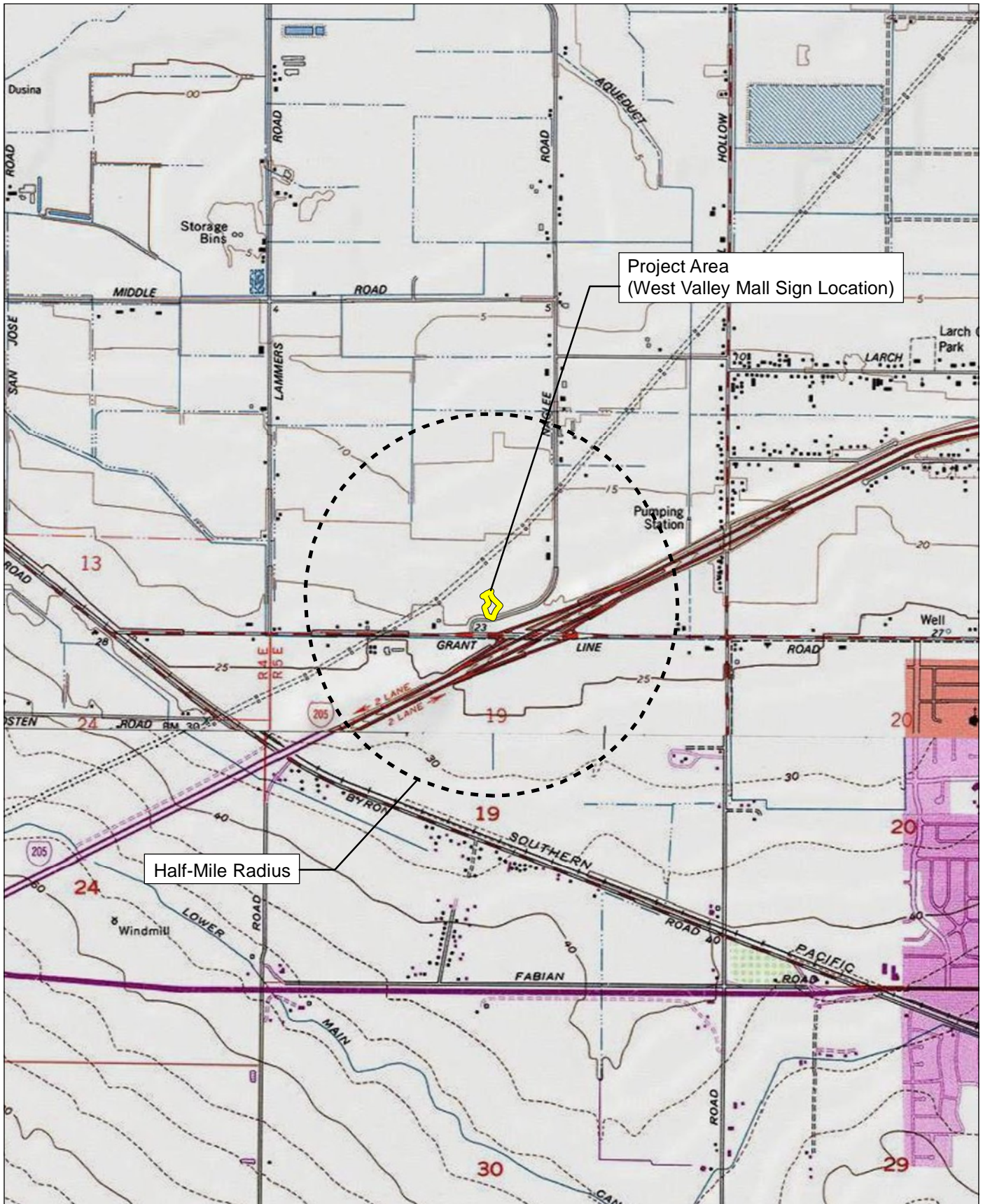
Source: USGS Union Island 7.5' Quadrangle / Land Grant: El Pescadero





Attachment B:
Records Search Map 2





Source: USGS Union Island and Tracy 7.5' Quadrangles / Land Grant: El Pescadero; T02S R05E Sec 19.



Record Search Map West Valley Mall Sign Location

June 29, 2021

Tule River Indian Tribe
Neil Peyron, Chairperson
P.O. Box 589
Porterville, CA, 93258

Subject: Proposed Electronic Readerboard Sign Project

Dear Chairperson Peyron:

FirstCarbon Solutions (FCS) is preparing a cultural resources assessment for the proposed Electronic Readerboard Sign Project on behalf of the City of Tracy. As part of the environmental review process, we are searching for records pertaining to cultural resources in the area surrounding the project sites described below. Attached are the two Records Search maps with a 0.5-mile buffer around the sites for your reference.

The City of Tracy is proposing to amend the Sign Ordinance set forth in Title 10, Chapter 10.08, Article 35 of the Municipal Code. The proposed Sign Ordinance and Specific Plan amendments would allow for a new digital freeway sign in the vicinity of the West Valley Mall and for the conversion of one existing freeway sign on Assessor's Parcel Number (APN) 213-060-40 to a digital freeway sign.

As part of the cultural resources assessment, FCS conducted a Sacred Lands File (SLF) search and California Historical Resource Information System (CHRIS). The results of the SLF records search was negative. The CHRIS search showed that there are no recorded resources within the project site. The Native American Heritage Commission (NAHC) suggested you might be able to provide further information. If you have any additional information regarding potential historic or cultural resources in proximity or relation to the proposed project area, we would greatly appreciate your input.

Please note that this letter is a request for information pertaining to a cultural resources assessment and is not notification of a project under Senate Bill (SB) 18, Assembly Bill (AB) 52 or Section 106 of the National Historic Preservation Act. Designated lead agencies under the California Environmental Quality Act (CEQA) and National Environmental Policy Act (NEPA) are handling project notification and consultation requirements. Please feel free to contact me at 925.357.2562 or via email at sgriffin@fcs-intl.com and thank you for your valuable assistance.

UNITED STATES

T +1 888 826 5814
T +1 714 508 4100
F +1 714 508 4110
E info@fcs-intl.com

Irvine
250 Commerce
Suite 250
Irvine, CA 92602

Bay Area
1350 Treat Boulevard
Suite 380
Walnut Creek, CA 94597

Central Valley
7726 N. First Street
#413
Fresno, CA 93720

Inland Empire
967 Kendall Drive
#A-537
San Bernardino, CA 92407

Sacramento Valley
2351 Sunset Boulevard
Suite 170-301
Rocklin, CA 95765

Utah
2901 Bluegrass Boulevard
Suite 200-62
Lehi, UT 84043

Connecticut
2 Corporate Drive
Suite 450
Shelton, CT 06484

New York
10 Monument Street
Deposit, NY 13754

56 Broome Corporate Parkway
Conklin, NY 13748

CANADA

UNITED KINGDOM

PORTUGAL

FRANCE

KENYA

AUSTRALIA

PHILIPPINES

CHINA

MALAYSIA

SINGAPORE

Sincerely,



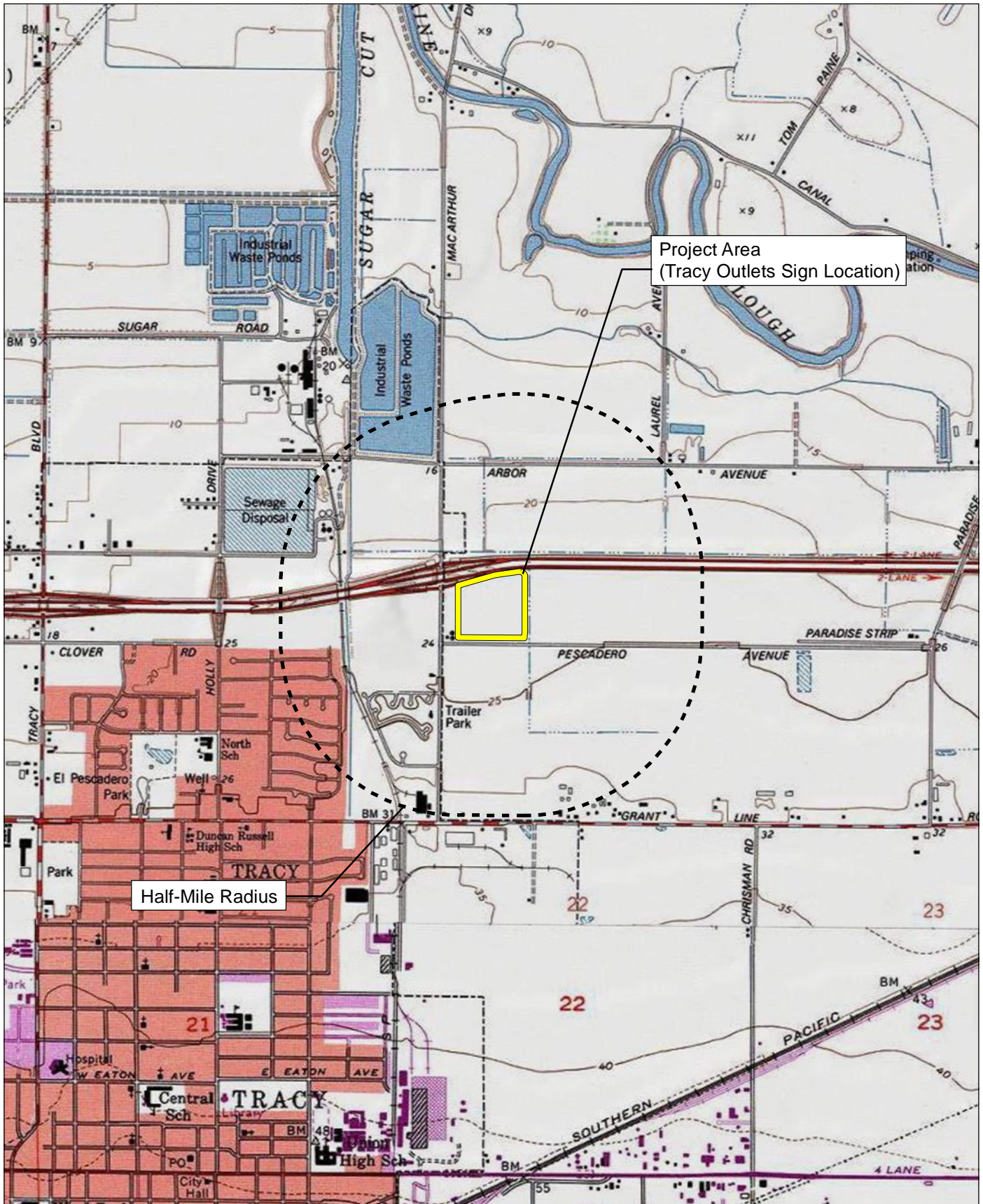
Stefanie Estelle Griffin, MA, Archaeologist
FirstCarbon Solutions
1350 Treat Boulevard, Suite 380
Walnut Creek, CA 94597

Enc: Attachment A: Records Search Map 1
and Attachment B: Records Search Map 2



Attachment A:
Records Search Map 1





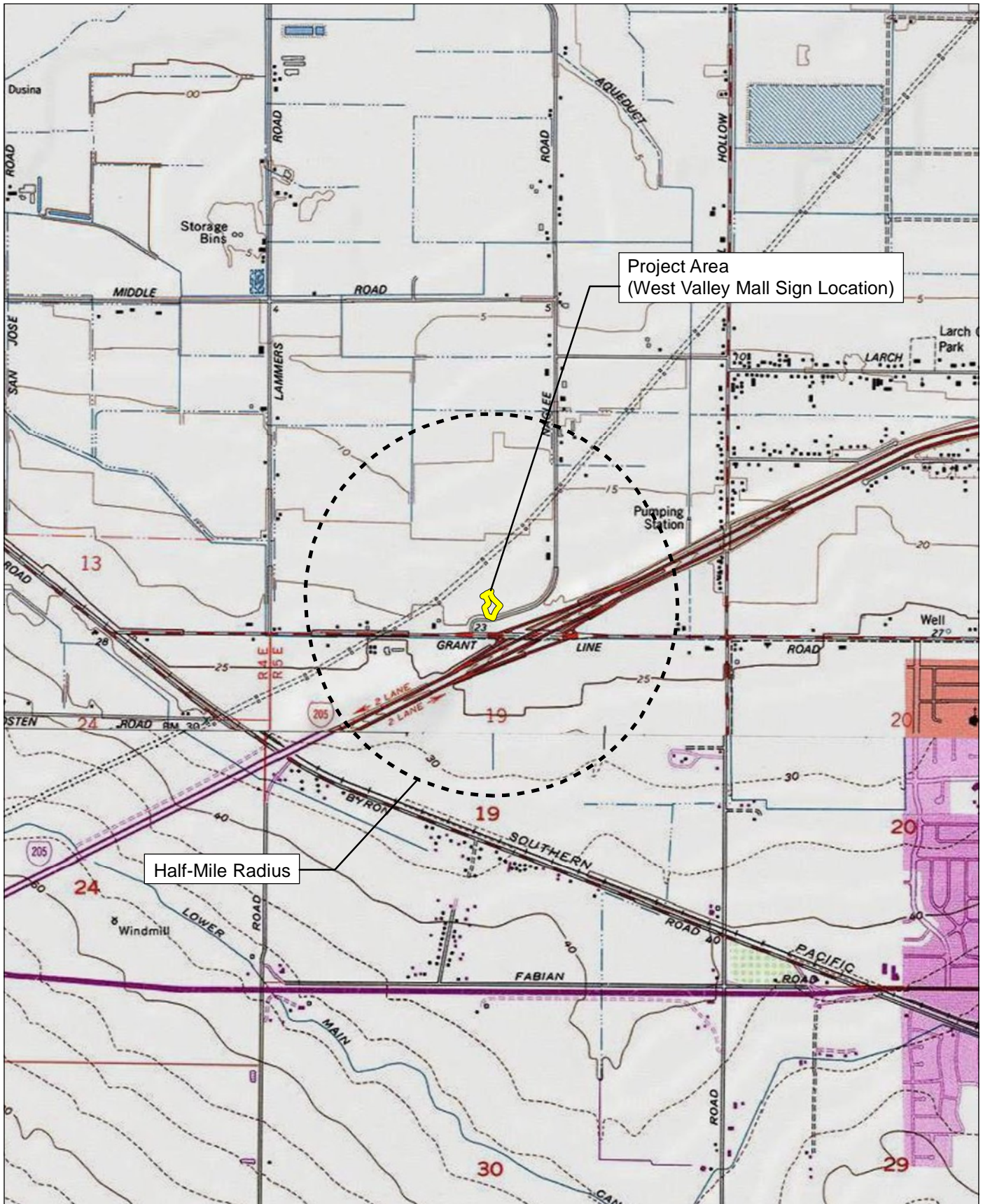
Source: USGS Union Island 7.5' Quadrangle / Land Grant: El Pescadero





Attachment B:
Records Search Map 2





Source: USGS Union Island and Tracy 7.5' Quadrangles / Land Grant: El Pescadero; T02S R05E Sec 19.



Record Search Map West Valley Mall Sign Location

June 29, 2021

Buena Vista Rancheria of Me-Wuk Indians
Rhonda Morningstar Pope, Chairperson
1418 20th Street, Suite 200
Sacramento, CA 95811

Subject: Proposed Electronic Readerboard Sign Project

Dear Chairperson Pope:

FirstCarbon Solutions (FCS) is preparing a cultural resources assessment for the proposed Electronic Readerboard Sign Project on behalf of the City of Tracy. As part of the environmental review process, we are searching for records pertaining to cultural resources in the area surrounding the project sites described below. Attached are the two Records Search maps with a 0.5-mile buffer around the sites for your reference.

The City of Tracy is proposing to amend the Sign Ordinance set forth in Title 10, Chapter 10.08, Article 35 of the Municipal Code. The proposed Sign Ordinance and Specific Plan amendments would allow for a new digital freeway sign in the vicinity of the West Valley Mall and for the conversion of one existing freeway sign on Assessor's Parcel Number (APN) 213-060-40 to a digital freeway sign.

As part of the cultural resources assessment, FCS conducted a Sacred Lands File (SLF) search and California Historical Resource Information System (CHRIS). The results of the SLF records search was negative. The CHRIS search showed that there are no recorded resources within the project site. The Native American Heritage Commission (NAHC) suggested you might be able to provide further information. If you have any additional information regarding potential historic or cultural resources in proximity or relation to the proposed project area, we would greatly appreciate your input.

Please note that this letter is a request for information pertaining to a cultural resources assessment and is not notification of a project under Senate Bill (SB) 18, Assembly Bill (AB) 52 or Section 106 of the National Historic Preservation Act. Designated lead agencies under the California Environmental Quality Act (CEQA) and National Environmental Policy Act (NEPA) are handling project notification and consultation requirements. Please feel free to contact me at 925.357.2562 or via email at sgriffin@fcs-intl.com and thank you for your valuable assistance.

UNITED STATES

T +1 888 826 5814
T +1 714 508 4100
F +1 714 508 4110
E info@fcs-intl.com

Irvine
250 Commerce
Suite 250
Irvine, CA 92602

Bay Area
1350 Treat Boulevard
Suite 380
Walnut Creek, CA 94597

Central Valley
7726 N. First Street
#413
Fresno, CA 93720

Inland Empire
967 Kendall Drive
#A-537
San Bernardino, CA 92407

Sacramento Valley
2351 Sunset Boulevard
Suite 170-301
Rocklin, CA 95765

Utah
2901 Bluegrass Boulevard
Suite 200-62
Lehi, UT 84043

Connecticut
2 Corporate Drive
Suite 450
Shelton, CT 06484

New York
10 Monument Street
Deposit, NY 13754

56 Broome Corporate Parkway
Conklin, NY 13748

CANADA

UNITED KINGDOM

PORTUGAL

FRANCE

KENYA

AUSTRALIA

PHILIPPINES

CHINA

MALAYSIA

SINGAPORE

Sincerely,



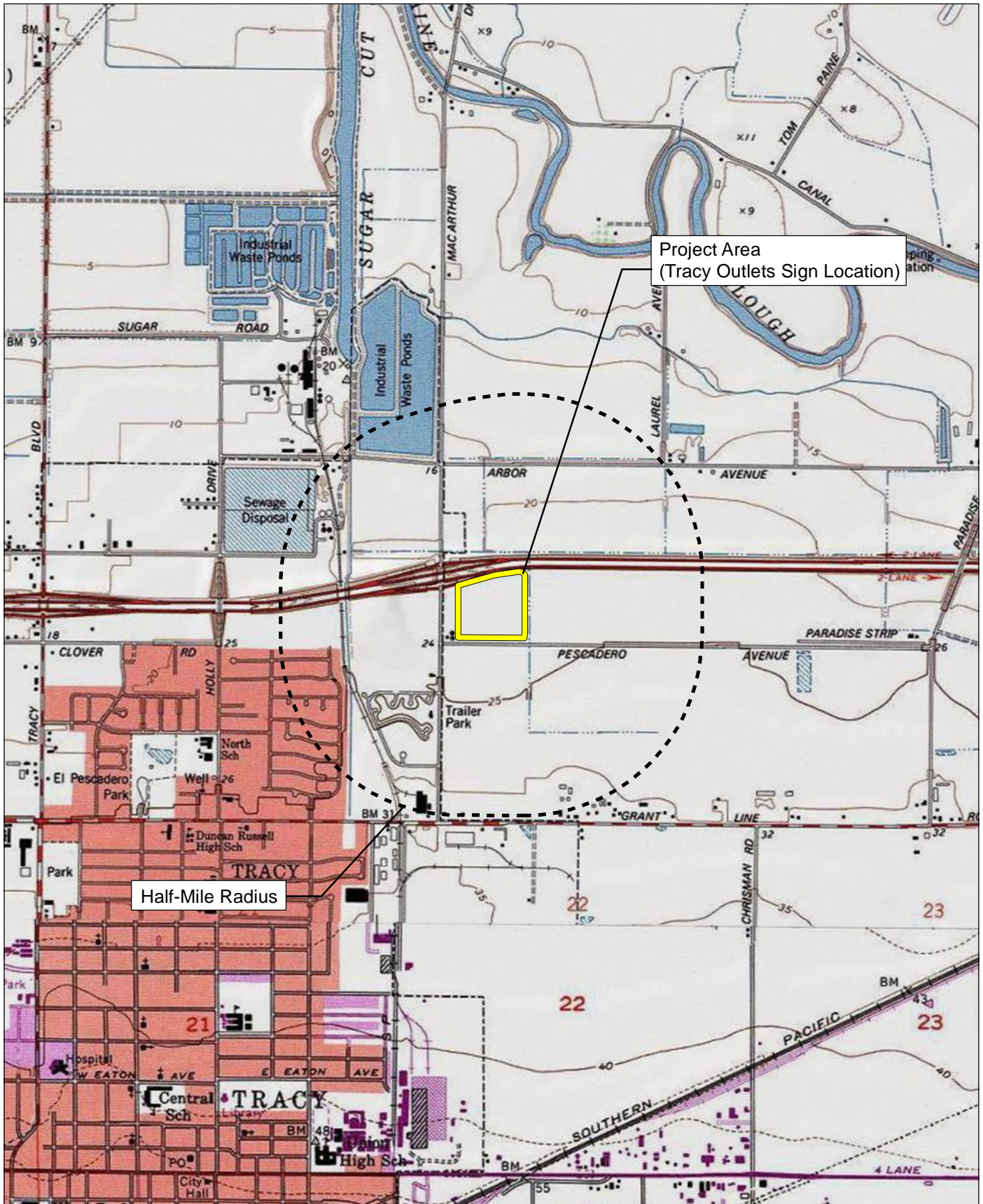
Stefanie Estelle Griffin, MA, Archaeologist
FirstCarbon Solutions
1350 Treat Boulevard, Suite 380
Walnut Creek, CA 94597

Enc: Attachment A: Records Search Map 1
and Attachment B: Records Search Map 2



Attachment A:
Records Search Map 1





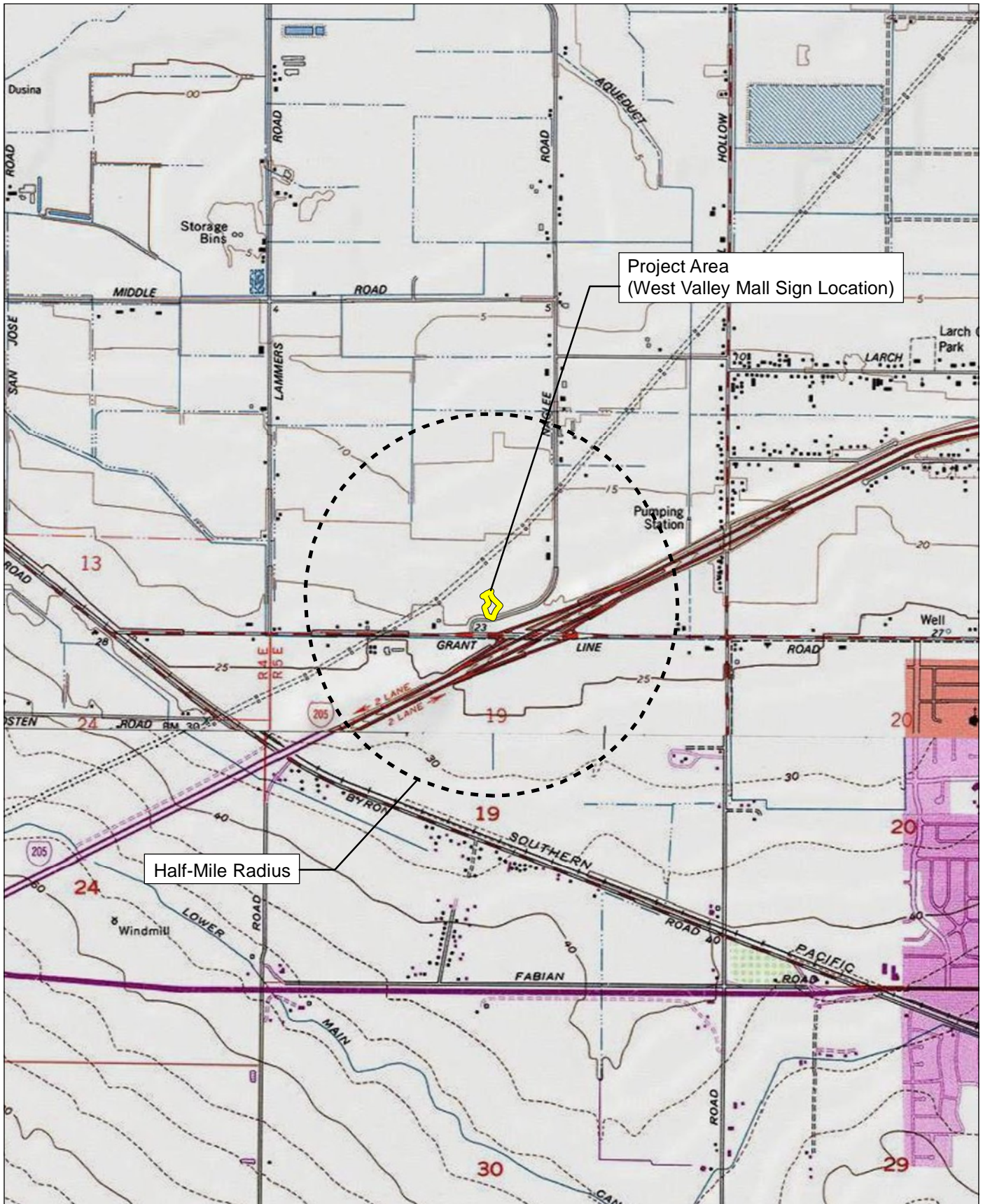
Source: USGS Union Island 7.5' Quadrangle / Land Grant: El Pescadero





Attachment B:
Records Search Map 2





Source: USGS Union Island and Tracy 7.5' Quadrangles / Land Grant: El Pescadero; T02S R05E Sec 19.



Record Search Map West Valley Mall Sign Location

June 29, 2021

North Valley Yokuts Tribe
Timothy Perez
P.O. Box 717
Linden, CA, 95236

Subject: Proposed Electronic Readerboard Sign Project

Dear Timothy Perez:

FirstCarbon Solutions (FCS) is preparing a cultural resources assessment for the proposed Electronic Readerboard Sign Project on behalf of the City of Tracy. As part of the environmental review process, we are searching for records pertaining to cultural resources in the area surrounding the project sites described below. Attached are the two Records Search maps with a 0.5-mile buffer around the sites for your reference.

The City of Tracy is proposing to amend the Sign Ordinance set forth in Title 10, Chapter 10.08, Article 35 of the Municipal Code. The proposed Sign Ordinance and Specific Plan amendments would allow for a new digital freeway sign in the vicinity of the West Valley Mall and for the conversion of one existing freeway sign on Assessor's Parcel Number (APN) 213-060-40 to a digital freeway sign.

As part of the cultural resources assessment, FCS conducted a Sacred Lands File (SLF) search and California Historical Resource Information System (CHRIS). The results of the SLF records search was negative. The CHRIS search showed that there are no recorded resources within the project site. The Native American Heritage Commission (NAHC) suggested you might be able to provide further information. If you have any additional information regarding potential historic or cultural resources in proximity or relation to the proposed project area, we would greatly appreciate your input.

Please note that this letter is a request for information pertaining to a cultural resources assessment and is not notification of a project under Senate Bill (SB) 18, Assembly Bill (AB) 52 or Section 106 of the National Historic Preservation Act. Designated lead agencies under the California Environmental Quality Act (CEQA) and National Environmental Policy Act (NEPA) are handling project notification and consultation requirements. Please feel free to contact me at 925.357.2562 or via email at sgriffin@fcs-intl.com and thank you for your valuable assistance.

UNITED STATES

T +1 888 826 5814
T +1 714 508 4100
F +1 714 508 4110
E info@fcs-intl.com

Irvine
250 Commerce
Suite 250
Irvine, CA 92602

Bay Area
1350 Treat Boulevard
Suite 380
Walnut Creek, CA 94597

Central Valley
7726 N. First Street
#413
Fresno, CA 93720

Inland Empire
967 Kendall Drive
#A-537
San Bernardino, CA 92407

Sacramento Valley
2351 Sunset Boulevard
Suite 170-301
Rocklin, CA 95765

Utah
2901 Bluegrass Boulevard
Suite 200-62
Lehi, UT 84043

Connecticut
2 Corporate Drive
Suite 450
Shelton, CT 06484

New York
10 Monument Street
Deposit, NY 13754

56 Broome Corporate Parkway
Conklin, NY 13748

CANADA

UNITED KINGDOM

PORTUGAL

FRANCE

KENYA

AUSTRALIA

PHILIPPINES

CHINA

MALAYSIA

SINGAPORE

Sincerely,



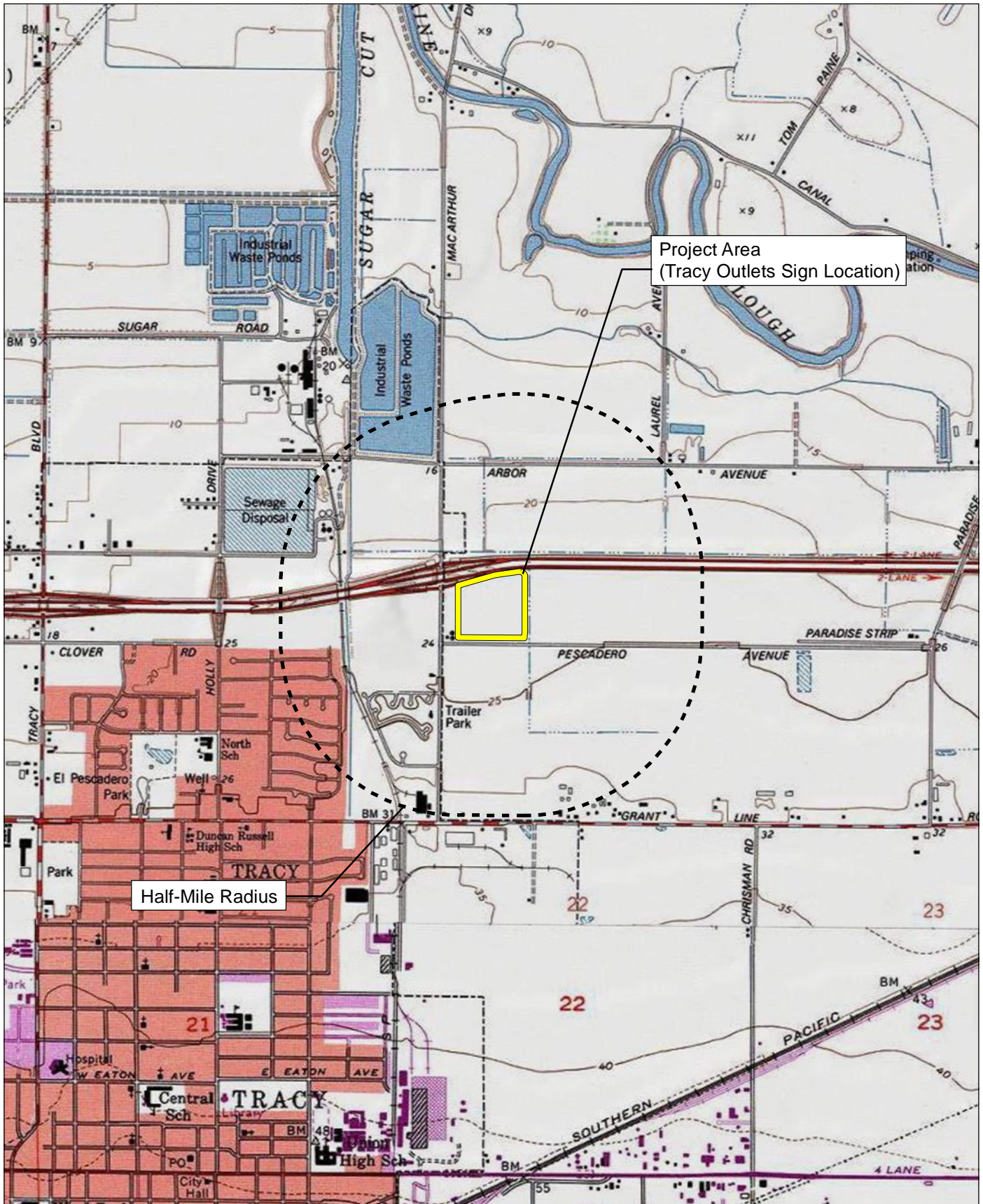
Stefanie Estelle Griffin, MA, Archaeologist
FirstCarbon Solutions
1350 Treat Boulevard, Suite 380
Walnut Creek, CA 94597

Enc: Attachment A: Records Search Map 1
and Attachment B: Records Search Map 2



Attachment A:
Records Search Map 1





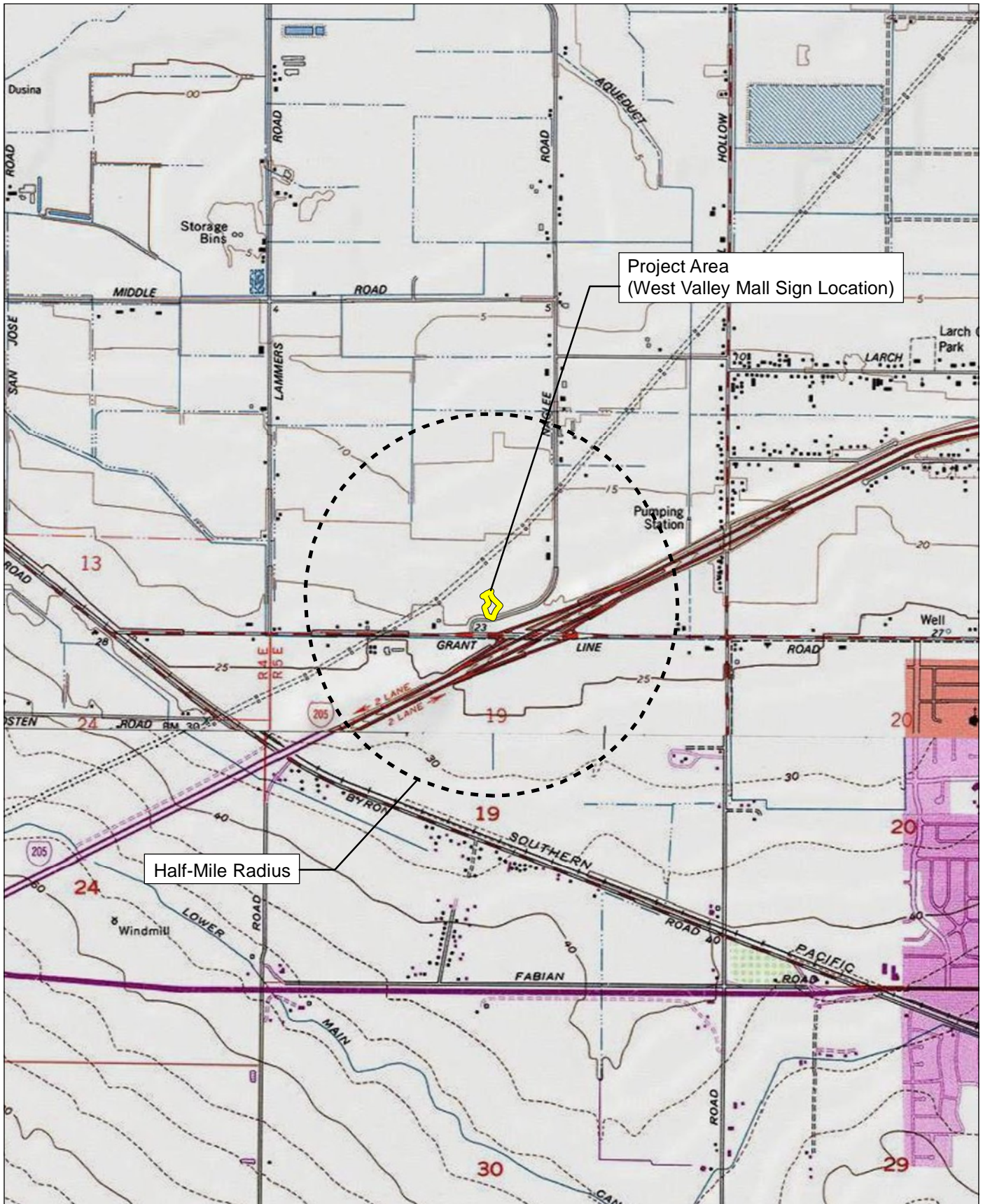
Source: USGS Union Island 7.5' Quadrangle / Land Grant: El Pescadero





Attachment B:
Records Search Map 2





Source: USGS Union Island and Tracy 7.5' Quadrangles / Land Grant: El Pescadero; T02S R05E Sec 19.



Record Search Map West Valley Mall Sign Location

June 29, 2021

Wilton Rancheria
Jesus Tarango, Chairperson
9728 Kent Street
Elk Grove, CA, 95624

Subject: Proposed Electronic Readerboard Sign Project

Dear Chairperson Tarango:

FirstCarbon Solutions (FCS) is preparing a cultural resources assessment for the proposed Electronic Readerboard Sign Project on behalf of the City of Tracy. As part of the environmental review process, we are searching for records pertaining to cultural resources in the area surrounding the project sites described below. Attached are the two Records Search maps with a 0.5-mile buffer around the sites for your reference.

The City of Tracy is proposing to amend the Sign Ordinance set forth in Title 10, Chapter 10.08, Article 35 of the Municipal Code. The proposed Sign Ordinance and Specific Plan amendments would allow for a new digital freeway sign in the vicinity of the West Valley Mall and for the conversion of one existing freeway sign on Assessor's Parcel Number (APN) 213-060-40 to a digital freeway sign.

As part of the cultural resources assessment, FCS conducted a Sacred Lands File (SLF) search and California Historical Resource Information System (CHRIS). The results of the SLF records search was negative. The CHRIS search showed that there are no recorded resources within the project site. The Native American Heritage Commission (NAHC) suggested you might be able to provide further information. If you have any additional information regarding potential historic or cultural resources in proximity or relation to the proposed project area, we would greatly appreciate your input.

Please note that this letter is a request for information pertaining to a cultural resources assessment and is not notification of a project under Senate Bill (SB) 18, Assembly Bill (AB) 52 or Section 106 of the National Historic Preservation Act. Designated lead agencies under the California Environmental Quality Act (CEQA) and National Environmental Policy Act (NEPA) are handling project notification and consultation requirements. Please feel free to contact me at 925.357.2562 or via email at sgriffin@fcs-intl.com and thank you for your valuable assistance.

UNITED STATES

T +1 888 826 5814
T +1 714 508 4100
F +1 714 508 4110
E info@fcs-intl.com

Irvine
250 Commerce
Suite 250
Irvine, CA 92602

Bay Area
1350 Treat Boulevard
Suite 380
Walnut Creek, CA 94597

Central Valley
7726 N. First Street
#413
Fresno, CA 93720

Inland Empire
967 Kendall Drive
#A-537
San Bernardino, CA 92407

Sacramento Valley
2351 Sunset Boulevard
Suite 170-301
Rocklin, CA 95765

Utah
2901 Bluegrass Boulevard
Suite 200-62
Lehi, UT 84043

Connecticut
2 Corporate Drive
Suite 450
Shelton, CT 06484

New York
10 Monument Street
Deposit, NY 13754

56 Broome Corporate Parkway
Conklin, NY 13748

CANADA

UNITED KINGDOM

PORTUGAL

FRANCE

KENYA

AUSTRALIA

PHILIPPINES

CHINA

MALAYSIA

SINGAPORE

Sincerely,



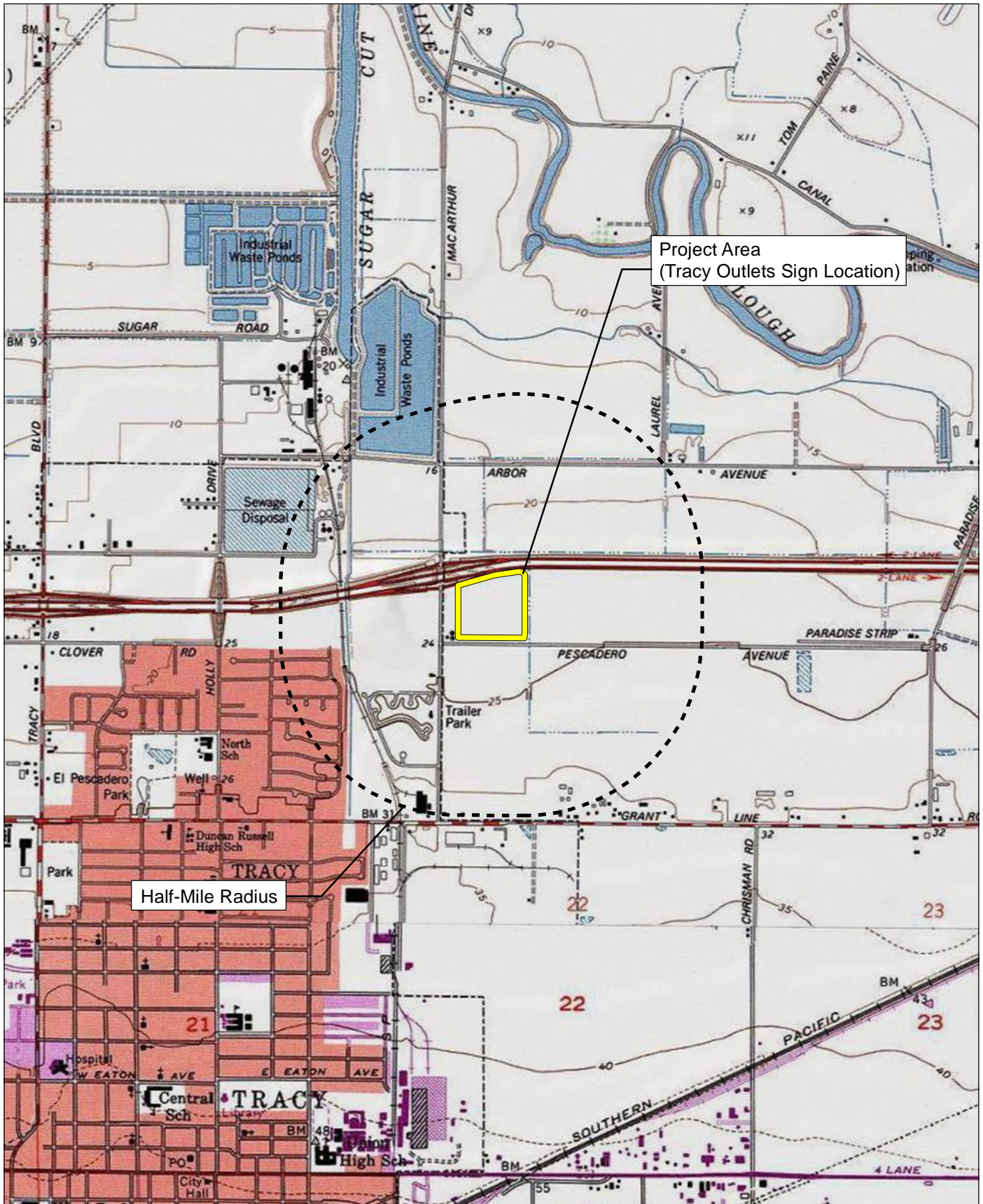
Stefanie Estelle Griffin, MA, Archaeologist
FirstCarbon Solutions
1350 Treat Boulevard, Suite 380
Walnut Creek, CA 94597

Enc: Attachment A: Records Search Map 1
and Attachment B: Records Search Map 2



Attachment A:
Records Search Map 1





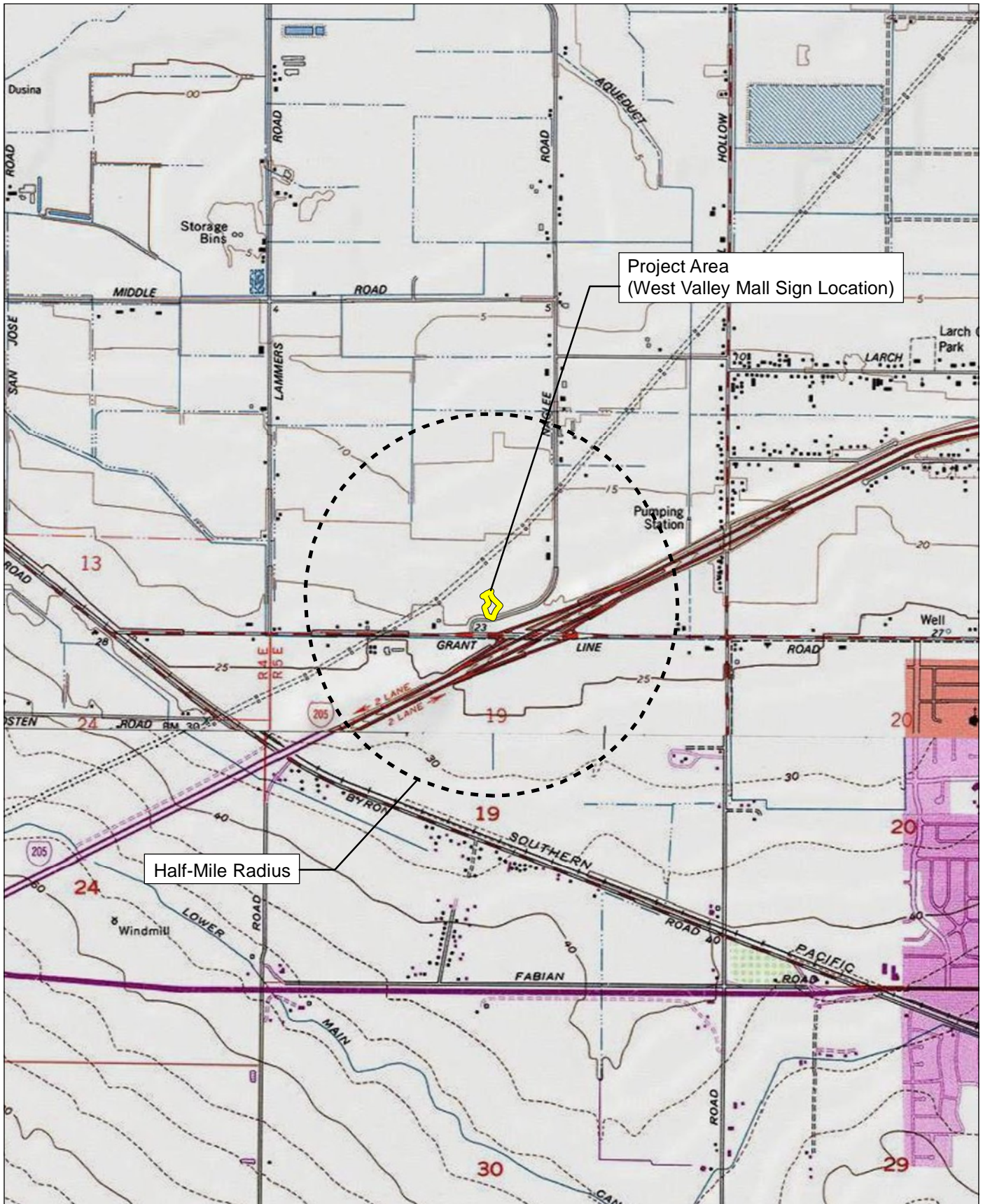
Source: USGS Union Island 7.5' Quadrangle / Land Grant: El Pescadero





Attachment B:
Records Search Map 2





Source: USGS Union Island and Tracy 7.5' Quadrangles / Land Grant: El Pescadero; T02S R05E Sec 19.



Record Search Map West Valley Mall Sign Location

June 29, 2021

Wuksache Indian Tribe/Eshom Valley Band
Kenneth Woodrow, Chairperson
1179 Rock Haven Ct.
Salinas, CA, 93906

Subject: Proposed Electronic Readerboard Sign Project

Dear Chairperson Woodrow:

FirstCarbon Solutions (FCS) is preparing a cultural resources assessment for the proposed Electronic Readerboard Sign Project on behalf of the City of Tracy. As part of the environmental review process, we are searching for records pertaining to cultural resources in the area surrounding the project sites described below. Attached are the two Records Search maps with a 0.5-mile buffer around the sites for your reference.

The City of Tracy is proposing to amend the Sign Ordinance set forth in Title 10, Chapter 10.08, Article 35 of the Municipal Code. The proposed Sign Ordinance and Specific Plan amendments would allow for a new digital freeway sign in the vicinity of the West Valley Mall and for the conversion of one existing freeway sign on Assessor's Parcel Number (APN) 213-060-40 to a digital freeway sign.

As part of the cultural resources assessment, FCS conducted a Sacred Lands File (SLF) search and California Historical Resource Information System (CHRIS). The results of the SLF records search was negative. The CHRIS search showed that there are no recorded resources within the project site. The Native American Heritage Commission (NAHC) suggested you might be able to provide further information. If you have any additional information regarding potential historic or cultural resources in proximity or relation to the proposed project area, we would greatly appreciate your input.

Please note that this letter is a request for information pertaining to a cultural resources assessment and is not notification of a project under Senate Bill (SB) 18, Assembly Bill (AB) 52 or Section 106 of the National Historic Preservation Act. Designated lead agencies under the California Environmental Quality Act (CEQA) and National Environmental Policy Act (NEPA) are handling project notification and consultation requirements. Please feel free to contact me at 925.357.2562 or via email at sgriffin@fcs-intl.com and thank you for your valuable assistance.

UNITED STATES

T +1 888 826 5814
T +1 714 508 4100
F +1 714 508 4110
E info@fcs-intl.com

Irvine
250 Commerce
Suite 250
Irvine, CA 92602

Bay Area
1350 Treat Boulevard
Suite 380
Walnut Creek, CA 94597

Central Valley
7726 N. First Street
#413
Fresno, CA 93720

Inland Empire
967 Kendall Drive
#A-537
San Bernardino, CA 92407

Sacramento Valley
2351 Sunset Boulevard
Suite 170-301
Rocklin, CA 95765

Utah
2901 Bluegrass Boulevard
Suite 200-62
Lehi, UT 84043

Connecticut
2 Corporate Drive
Suite 450
Shelton, CT 06484

New York
10 Monument Street
Deposit, NY 13754

56 Broome Corporate Parkway
Conklin, NY 13748

CANADA

UNITED KINGDOM

PORTUGAL

FRANCE

KENYA

AUSTRALIA

PHILIPPINES

CHINA

MALAYSIA

SINGAPORE

Sincerely,



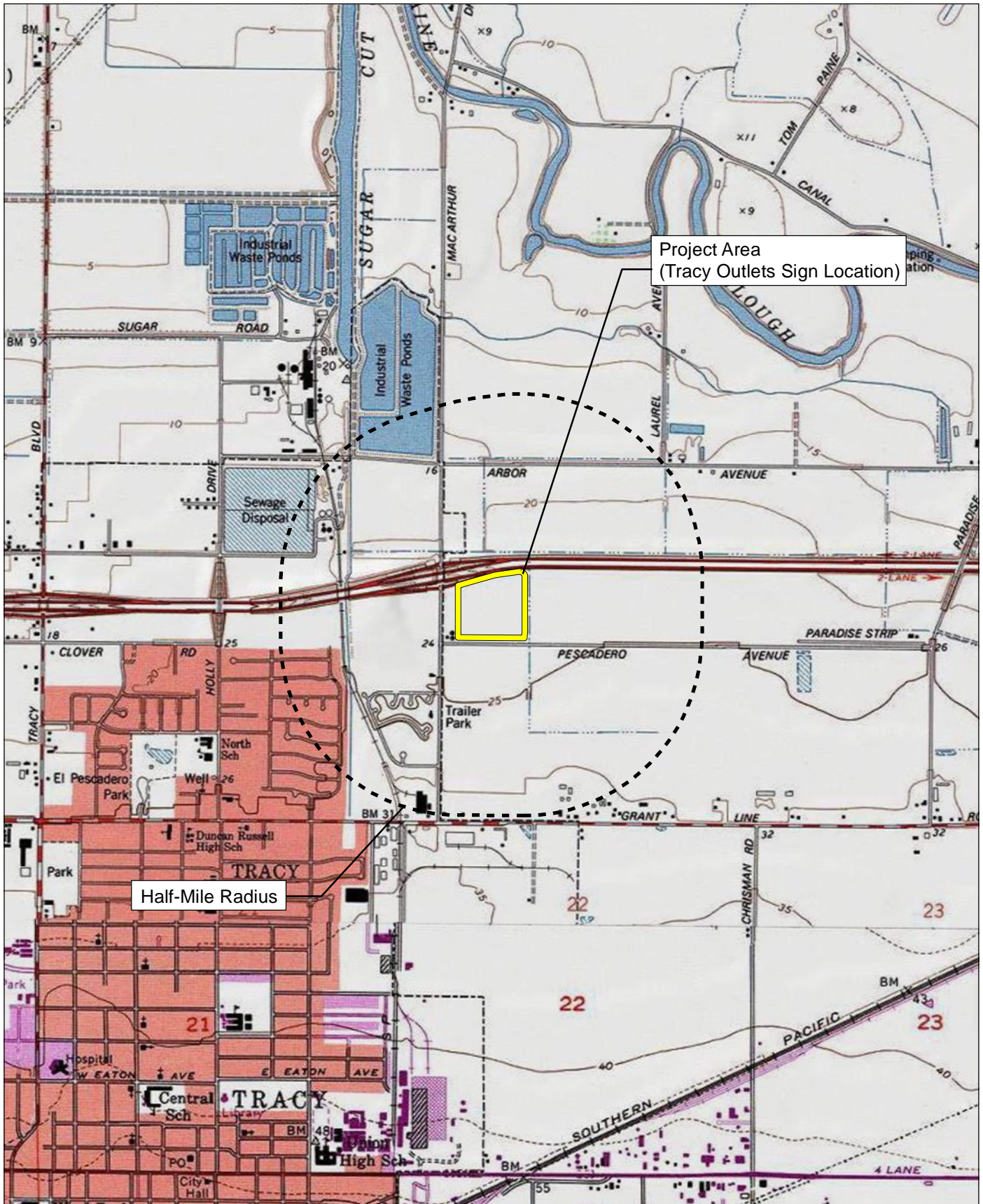
Stefanie Estelle Griffin, MA, Archaeologist
FirstCarbon Solutions
1350 Treat Boulevard, Suite 380
Walnut Creek, CA 94597

Enc: Attachment A: Records Search Map 1
and Attachment B: Records Search Map 2



Attachment A:
Records Search Map 1





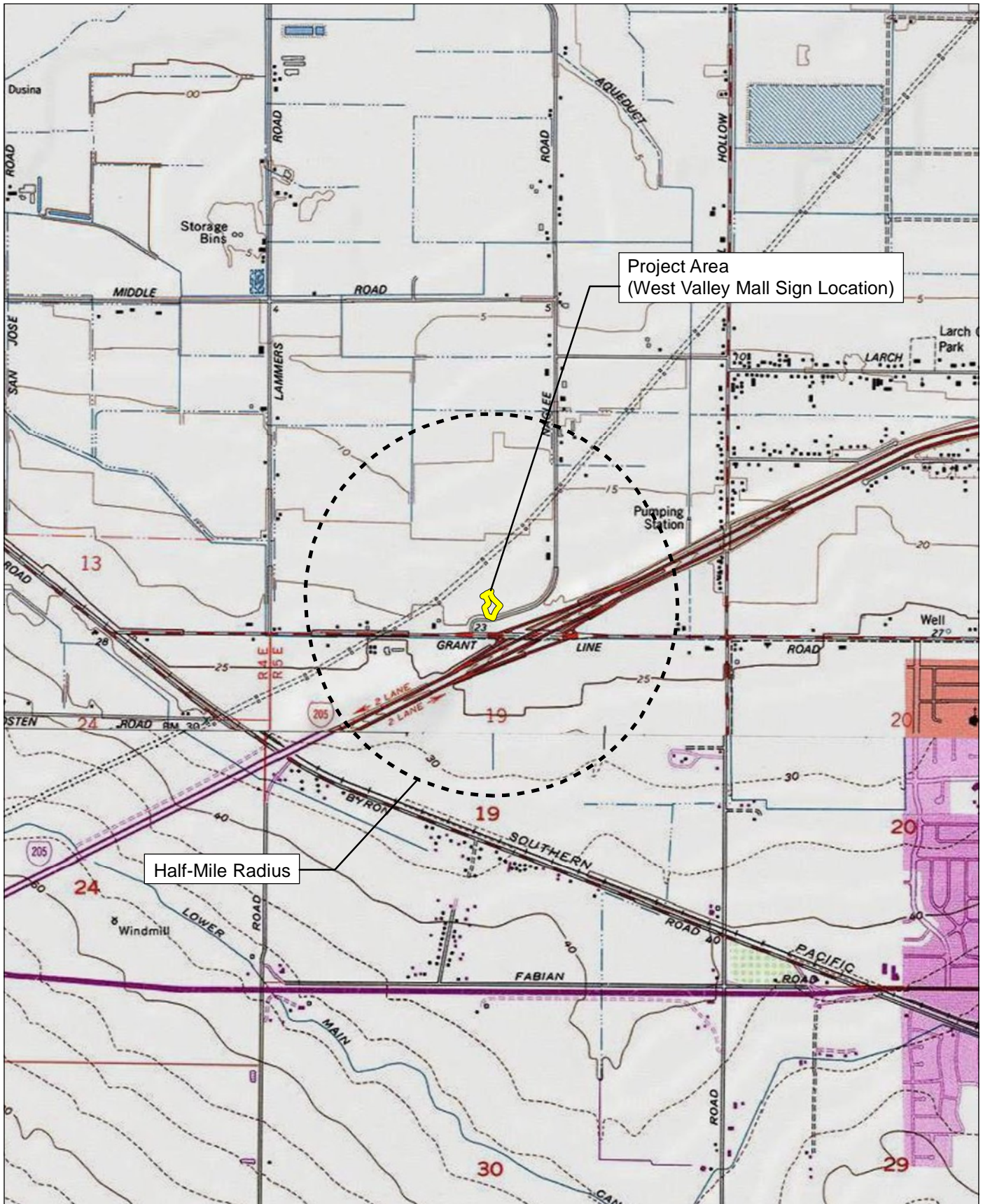
Source: USGS Union Island 7.5' Quadrangle / Land Grant: El Pescadero





Attachment B:
Records Search Map 2





Source: USGS Union Island and Tracy 7.5' Quadrangles / Land Grant: El Pescadero; T02S R05E Sec 19.



Record Search Map West Valley Mall Sign Location



Photograph 1: Overview from the southwest corner of the project site; facing northeast.



Photograph 2: Overview from the northwest corner of the project site; facing southeast.



Photograph 3: Overview from the northeast corner of the project site; facing southwest.



Photograph 4: Overview from the southeast corner the project site; facing northwest.



Photograph 5: Photograph of the billboard to be replaced..



Photograph 6: Representative landscaping elements in the project site.



Photograph 7: Representative composition of the hardscaped surface of the project site.



Photograph 1: Overview from the southwest corner of the project site; facing northeast.



Photograph 2: Overview from the northwest corner of the project site; facing southeast.



Photograph 3: Overview from the northeast corner of the project site; facing southwest.



Photograph 4: Overview from the southeast corner the project site; facing northwest.



Photograph 5: Representative soil composition of the project site.



Photograph 6: Representative soil composition of the project site.

THIS PAGE INTENTIONALLY LEFT BLANK