




Pavement Management System Update Final Report

5/1/2017



AMS CONSULTING

ASSET | MANAGEMENT | SPECIALISTS

5627 STONERIDGE DRIVE, SUITE 320
PLEASANTON, CA 94588
(925) 225-9922
WWW.AMSCONSULTING.NET

TABLE OF ONTENTS

INTRODUCTIONS	2
Background of StreetSaver	2
Pavement Inspections	2
CURRENT STATE	5
BUDGET SCENARIOS	7
Scenarios	7
\$1M/Year for the next 5 years.....	7
Maintain PCI at 69.....	8
Plus 5 PCI INcrease	9
CONCLUSION AND NEXT STEPS	10
Next Steps.....	13
Innovative Pavement Technologies.....	13
Potential Funding Sources	14
APPENDIX	15

INTRODUCTIONS

The City of Tracy has been working to strengthen its asset management practices in order to sustain the delivery of high quality services throughout the area. Through pavement management, the City will proactively manage major maintenance needs and stay within budgetary limits. As part of this effort, the City updated its pavement management program by performing a comprehensive pavement condition survey of all City owned and maintained streets. This plan provides an understanding of the City's current state and future needs for pavement surfaces.

The City's paved surfaces were evaluated as part of the pavement management update. The paved network is a component of the City's asset management program. The pavement management plan is designed to provide a better understanding of the City's pavement condition and to develop comprehensive pavement management strategies for future maintenance, rehabilitation, and replacement. The City's roads were evaluated as part of this pavement management study. This study is designed to provide a better understanding

This update consisted of:

1. Inventory and inspection of all paved roads within City limits. These roads were inspected to standard using modified ASTM 6433-11;
2. Updating of the City's pavement management database with current maintenance and rehabilitation strategies; and
3. Providing the City with an updated report that helps the City prioritize roads for treatment using using various budget constraints.

The purpose of this report is to assist City staff in fully utilizing the MTC Pavement Management Software (StreetSaver) on a network level. This report will help City staff assess the adequacy of revenues needed to meet the needs recommended by StreetSaver. In addition, it will help:

- Maximize the City's return on investment from available maintenance and rehabilitation funds;
- Generate a prioritized five-year plan; and
- Identify specific areas in need of maintenance and rehabilitation.

BACKGROUND OF STREETSAVER

The software is used by all 109 cities and counties in the San Francisco Bay Area region and over 300 other public and private organizations nationwide and internationally. StreetSaver helps agencies and organizations make informed and timely decision and the pavement assets – preventing problems through judicious maintenance, and diagnosing pavement failures and scheduling repairs in a cost-effective manner.


Below are sample agencies and organizations that use StreetSaver:



PAVEMENT INSPECTIONS

As part of this update, AMS certified raters assessed the City's pavement surface using the modified ASTM 6433 standard. These inspections entailed the identification of eight surface distress types, severity levels (low, medium and heavy) and quantifying them. These inspections were performed using handheld mobile rater technology developed by MTC StreetSaver and digital measuring wheels. These devices allow for real-time pavement condition calculations. **Figure 1** are the following 8 distress types identified:

FIGURE 1. DISTRESS TYPES IDENTIFIED IN THE FIELD



These distresses are rated using representative sampling which is considered 10% of each road segment. Following each day of field work, inspectors upload the distress types, severity levels and quantity information into StreetSaver. StreetSaver is then able to calculate a Pavement Condition Index (PCI) for each road segment. A PCI rating index is a numerical value between 0 to 100; with 0 being a failed road and 100 being a brand new street. The PCI is calculated using StreetSaver system algorithms that were developed by MTC.

The road network is broken down into three functional classifications:

Arterial

High capacity roads that connect collector roads to freeways. These roads are typically wider and heavily traveled (i.e. 11th Street, Grantline Road, etc.). Most often these roads can be paid for by using federal grants with the City paying a portion of the costs. The average daily traffic for an arterial street is 15,000 (low volume) to 50,000 (high volume) vehicles.

Collector

Roads that are less traveled than arterials; considered low to moderate capacity roads. These roads serve to deliver traffic from residential streets to arterial roads. These roads are typically narrower in width than arterial roads but can carry a significant amount of traffic (i.e. Kavanaugh and Tennis Ln.). Daily traffic for collector streets average 5,000 (low volume) to 15,000 (high volume) vehicles.

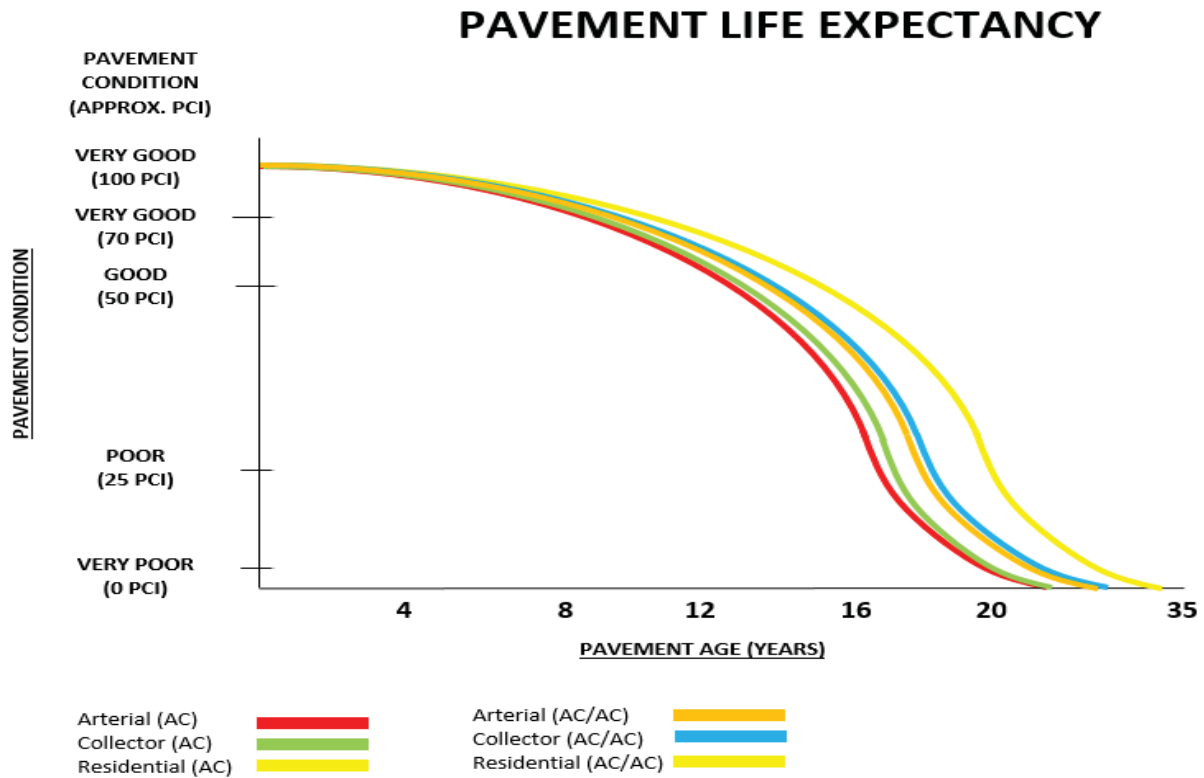


Residential/Local

Roads that serve a localized geographical area within a city. These roads are narrower in width than collectors and deliver low traffic volumes. These streets are typically not eligible for federal or state funding. Residential streets are less traveled than collector roads; daily traffic averages 1,000 (low volume) to 5,000 (high volume) vehicles.

Each street is not built the same and therefore does not share the same deterioration curves or have the same life expectancy. **Figure 2** is an example of the City's current life expectancy for pavement¹. The useful life for an arterial is much shorter than a residential street and this is due to the amount of traffic.

FIGURE 2. PAVEMENT LIFE EXPECTANCY





CURRENT STATE

The City of Tracy owns and manages approximately 250 centerline miles (**Table 1**) or 565.35 lane milesⁱ. The overall network pavement condition index (PCI) for the City is **69**. The City's current backlogⁱⁱⁱ is approximately **\$41.5 million (Table 2)**. Backlog is derived from the work scheduled in prior years but deferred due to insufficient funding resources. To maintain the PCI at optimal levels^{iv} the City would need to spend approximately \$72.7 million (**Table 2**) by the end of 2021.

TABLE 1. CITY NETWORK SUMMARY STATISTICS

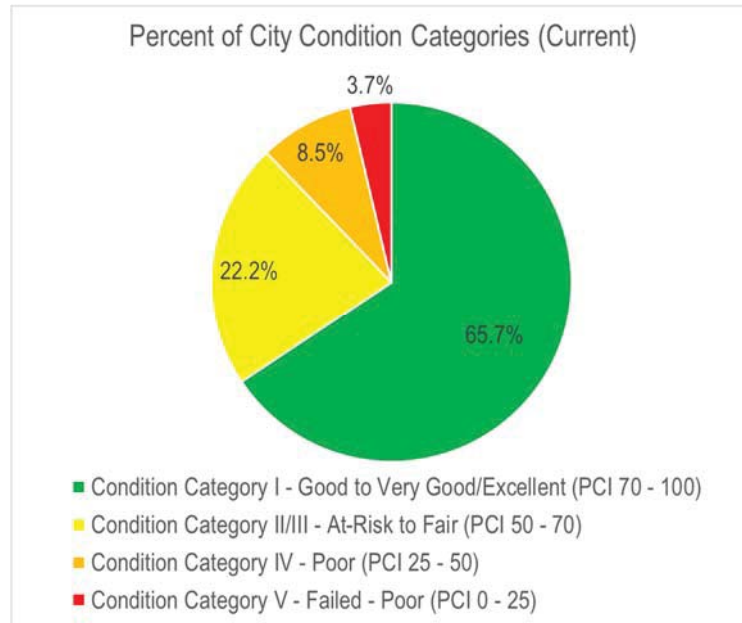
	Total Sections	Total Center Miles	Total Lane Miles	PCI
Arterial	169	55.41	175.5	68
Collector	279	63.37	127.42	67
Residential/Local	1241	131.22	262.43	72
Total	1689	250	565.35	69

TABLE 2. CITY NEEDS COST SUMMARY

	Preventative Maintenance	Rehabilitation	Total	PCI
2017	\$9,417,756	\$32,067,200	\$41,486,973	82
2018	\$477,000	\$7,212,533	\$7,691,551	81
2019	\$545,180	\$9,506,728	\$10,053,927	81
2020	\$14,099	\$7,372,216	\$7,388,335	81
2021	\$34,002	\$6,026,429	\$6,062,452	80
Total	\$10,488,037	\$62,185,106	\$72,683,238	

Figure 3 show that approximately 65.7% of City roads have a PCI of 70 or better and approximately 34.3% of City roads have a PCI of 70 or below.

FIGURE 3. PERCENT OF CITY CONDITION CATEGORIES



The pavement management system categorizes each street segment into a PCI category. **Figure 4** show the condition categories with the type of maintenance strategy for each street.

FIGURE 4. CITY'S CURRENT MAINTENANCE STRATEGY

Condition Category	Distress Description	Type of Treatment
Condition Cat I (Good - Excellent) 70 - 100 PCI	Pavements require mostly preventive maintenance and have only low levels of distress, such as minor cracks or spalling, which occur when the top layer of asphalt begins to peel or flake off because of water permeation.	Crack Seal, Slurry Seal, Microsurfacing, and Base Failure
Condition Cat II/III (At-Risk - Fair) 50-70 PCI	Pavements may require a combination of rehabilitation and preventative maintenance to keep them from deteriorating rapidly.	Thin AC Overlay (2.0" of asphalt). This treatment includes base failure treatments.
Condition Cat IV (Poor) 25-50 PCI	Pavements have extensive amounts of distress and require major rehabilitation or reconstruction. Pavements in this category affect the speed and flow of traffic significantly.	Thick AC Overlay (mill and overlay with 2.5" or more of asphalt). This treatment includes base failure treatments.
Condition Cat V (Very Poor) 0-25 PCI	Pavements need reconstruction and are extremely rough and difficult to drive.	Reconstruct Structure (remove and replace of pavement and base layer).

BUDGET SCENARIOS

In order to determine the most cost-effective plan to meet the City's needs, a five-year calculation must be generated using the City's up to date maintenance strategies and unit costs. Unit costs are "Total Project Costs" that include but not limited to administrations, design and construction costs. A 3% interest and inflation values have also been incorporated into this calculation.

SCENARIOS

The following three scenarios tested:

1. \$1M/year Current Budget for 5 years
2. Maintain PCI of 69 for 5 years
3. Increase PCI to 74 by the end of 5 years

\$1M/YEAR FOR THE NEXT 5 YEARS

The City's current budget for the next five years is \$1M/year for the next 5 years. System results show that the overall network PCI decreases to 63 by the end of 2021, while the backlog increases to \$66.86 million.

FIGURE 5. \$1M/YEAR FOR NEXT 5 YEARS PCI AND BACKLOG

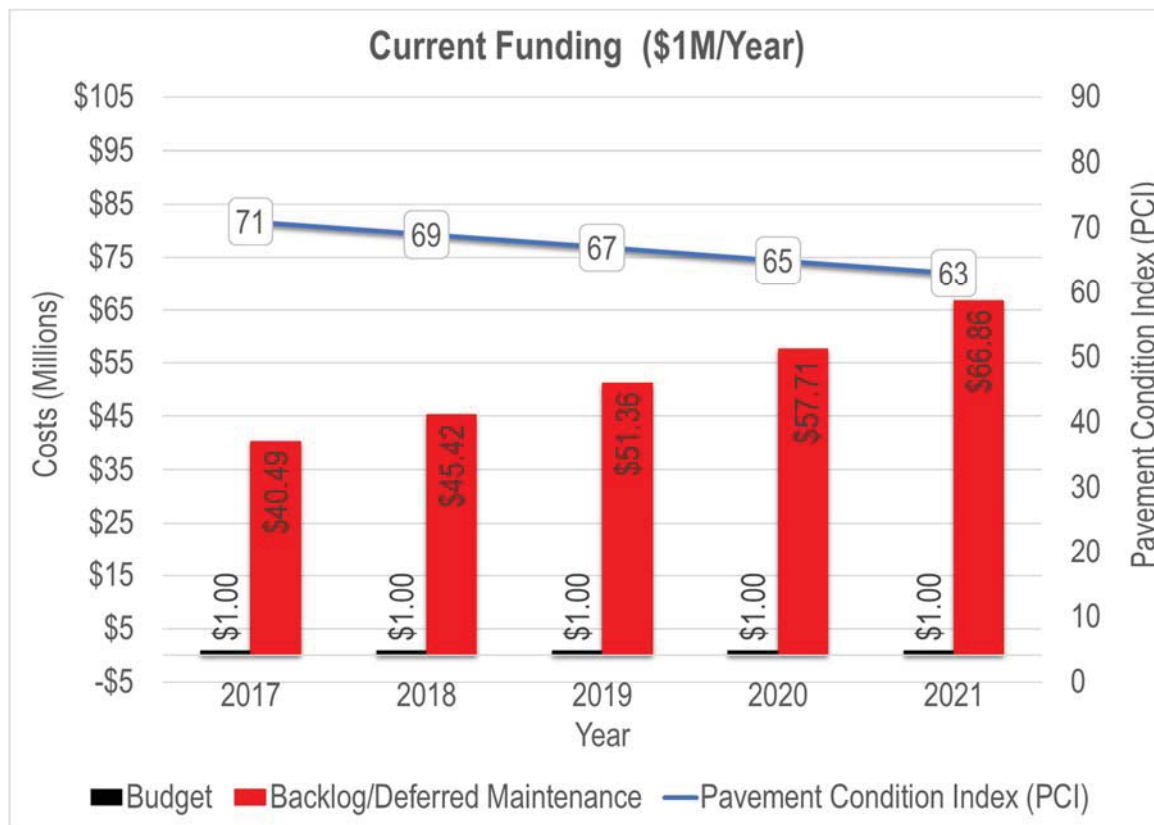


Table 3 shows a snapshot of what the overall network would look like at the end of year 2021. Results show that 43.5% of the road network will have a PCI between 70 and 100 (good to very good condition category).



TABLE 3. CURRENT FUNDING - CONDITION CATEGORY SUMMARY

Current Funding (\$1M/Year)	
Condition Categories	Percent of Network
Condition Category I - Good to Very Good/Excellent (PCI 70 - 100)	43.5%
Condition Category II/III - At-Risk to Fair (PCI 50 - 70)	39.2%
Condition Category IV - Poor (PCI 25 - 50)	10.6%
Condition Category V - Failed - Poor (PCI 0 - 25)	6.7%

MAINTAIN PCI AT 69

Figure 6 represents the costs and impacts by maintaining the overall network PCI at 69 for the next five years. Maintaining the overall network PCI would cost approximately \$20 million over the next five years or \$4 million annually. System results show that the overall backlog would increase to approximately \$54.4 million by the end of year 2021.

FIGURE 6. MAINTAIN PCI AT 69 FOR NEXT 5 YEARS PCI AND BACKLOG

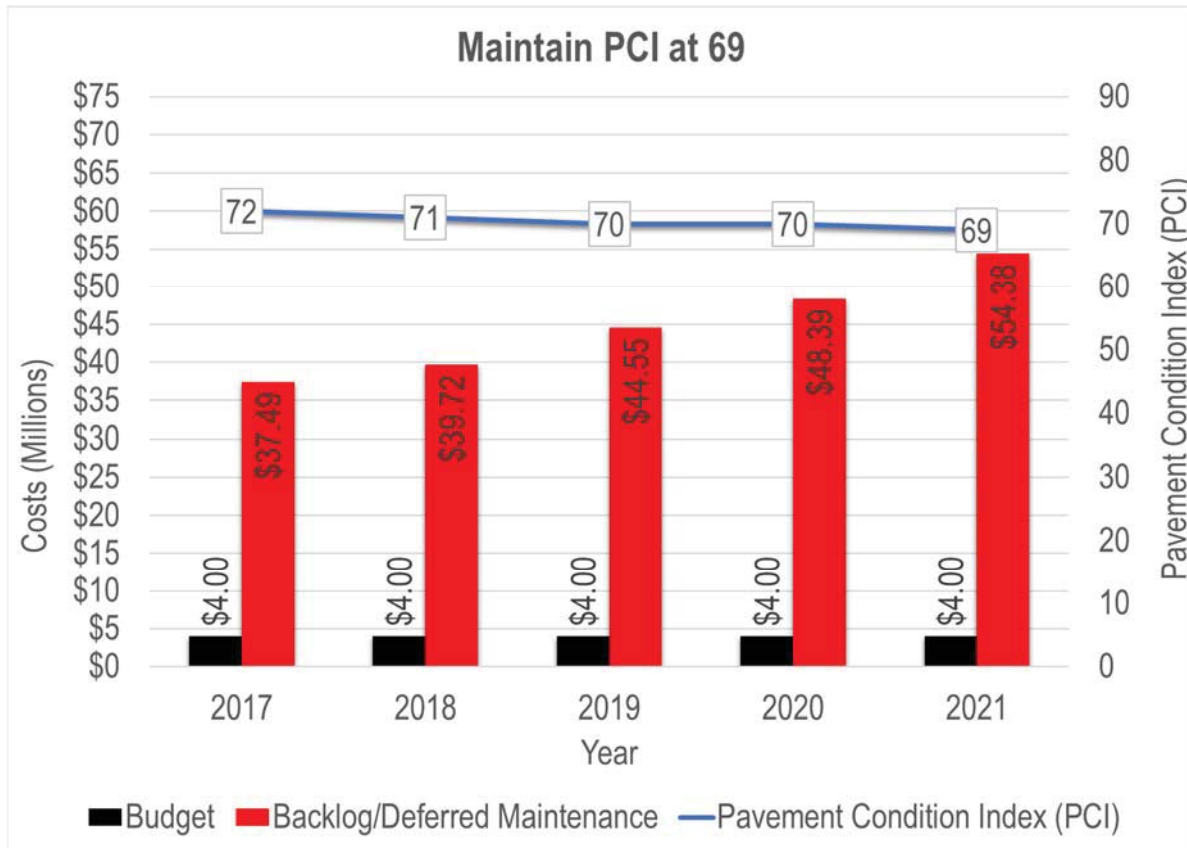




Table 4 shows the results of what the network would look like at the end of 2021. Results show that 55.7% of the road network would be in Good to Very Good Condition.

TABLE 4. MAINTAIN PCI AT 69 – CONDITION CATEGORY SUMMARY

Maintain PCI at 69	
Condition Categories	Percent of Network
Condition Category I - Good to Very Good/Excellent (PCI 70 - 100)	55.7%
Condition Category II/III - At-Risk to Fair (PCI 50 - 70)	34.3%
Condition Category IV - Poor (PCI 25 - 50)	4.7%
Condition Category V - Failed - Poor (PCI 0 - 25)	5.3%

PLUS 5 PCI INCREASE

Figure 7 increases the overall network PCI from 69 to 74 and remains constant throughout the five year period. Results show that it would cost approximately \$8 million per year or \$40 million for the next five years. Backlog results show a decrease from \$41.5 million to \$37.4 million by the end of year 2021.

FIGURE 7. INCREASE PCI TO 74 PCI AND BACKLOG

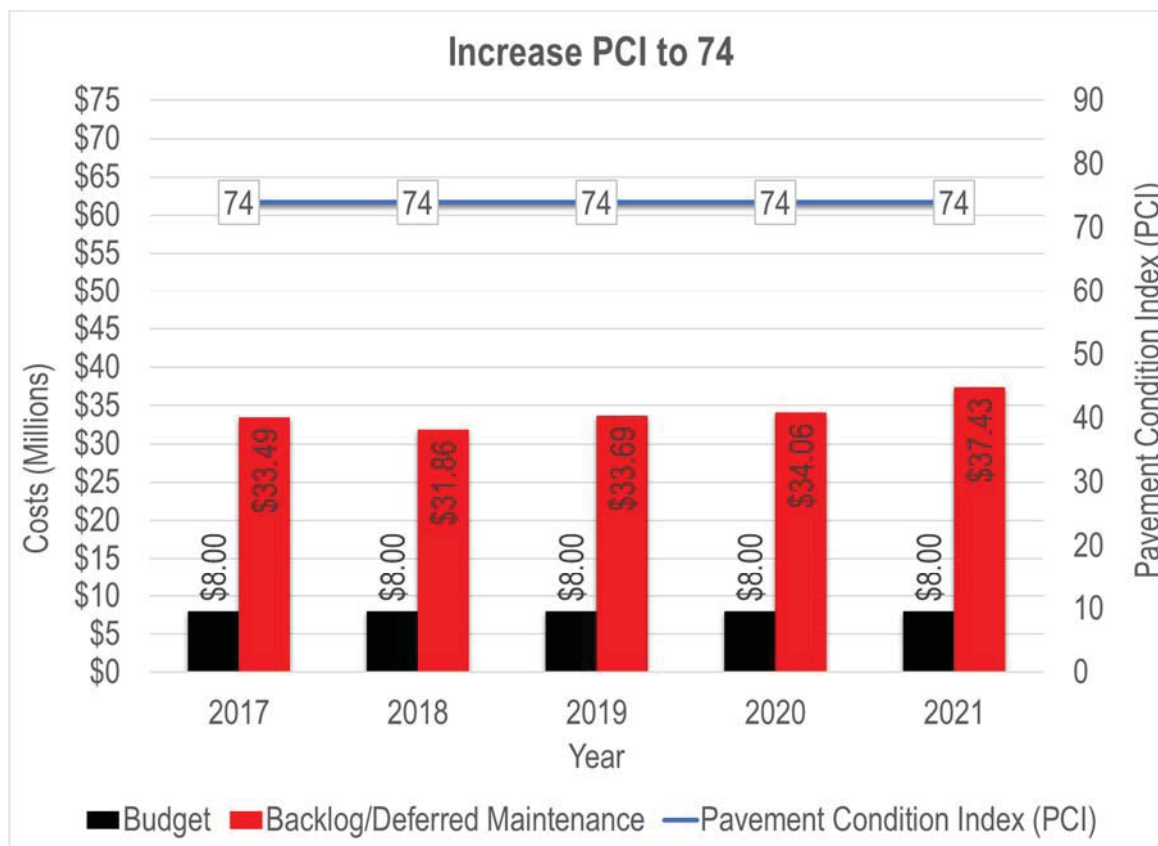


Table 6 shows that approximately 84.6% of the City's road network would have a PCI better than 70.



TABLE 5. INCREASE PCI TO 74 – CONDITION CATEGORY SUMMARY

Increase PCI to 74	
Condition Categories	Percent of Network
Condition Category I - Good to Very Good/Excellent (PCI 70 - 100)	84.6%
Condition Category II/III - At-Risk to Fair (PCI 50 - 70)	9.4%
Condition Category IV - Poor (PCI 25 - 50)	0.8%
Condition Category V - Failed - Poor (PCI 0 - 25)	5.1%

CONCLUSION AND NEXT STEPS

City streets are one of the many assets that are utilized by every resident, visitor and business. They impact public safety, promote mobility and enable economic activity. Our streets in California are deteriorating. According to the California Department of Transportation, annual investments in roadway maintenance and preservation has not kept pace with needs. Road repair and maintenance has declined each year since 2007. This base excise gas tax has not been raised in more than 20 years. Due to inflation, the increase to 18 cents in 1994 is only worth about 9 cents today. In addition, less gas tax is being collected due to an increase of hybrid and electric vehicles on the road. The Department of Justice (DOJ) and the Department of Transportation (DOT) have required local governments to update their curb ramps if roads are altered^v. This mandate has added additional costs to local governments and thus reduced the number of streets earmarked for repair.

The City's network comprises of 250 centerline miles of roads and is one of the most valuable asset to the City.

The following scenarios rank the budget scenarios based on the City's pavement management system recommendations:

1. The first recommended budget scenario the City should consider is to implement the Plus 5 PCI increase. This scenario would cost approximately \$40 million over the next five years or \$8 million annually. System results show that the overall network PCI increases to 74 (**Figure 8**), while the backlog decreases from \$41 million to \$37 million by the end of year 2021 (**Figure 9**). In addition, approximately 84.6% of the road network will have a PCI greater than or equal to 70.
2. The next recommended budget scenario would be the constant PCI or maintaining the overall network PCI at 69 (**Figure 8**). By maintaining the network would cost the City approximately \$4 million annually or \$20 million over the next five years. System results show that the backlog will increase from \$41 million to \$54 million (**Figure 9**). By the end of 2021, 56% of the City's road network will have a PCI equal to or greater than a 70 PCI.
3. The third and least recommended in comparison to the other scenarios tested is the Current Budget of \$1 million. This budget scenarios show that the overall network PCI decreases from 69 to 63 (**Figure 8**), while the backlog increases from \$41 million to \$66 million (**Figure 9**). In addition, system results show that approximately 44% of the road network will have a PCI equal to or greater than a 70.



FIGURE 8. SCENARIOS – PCI SUMMARY

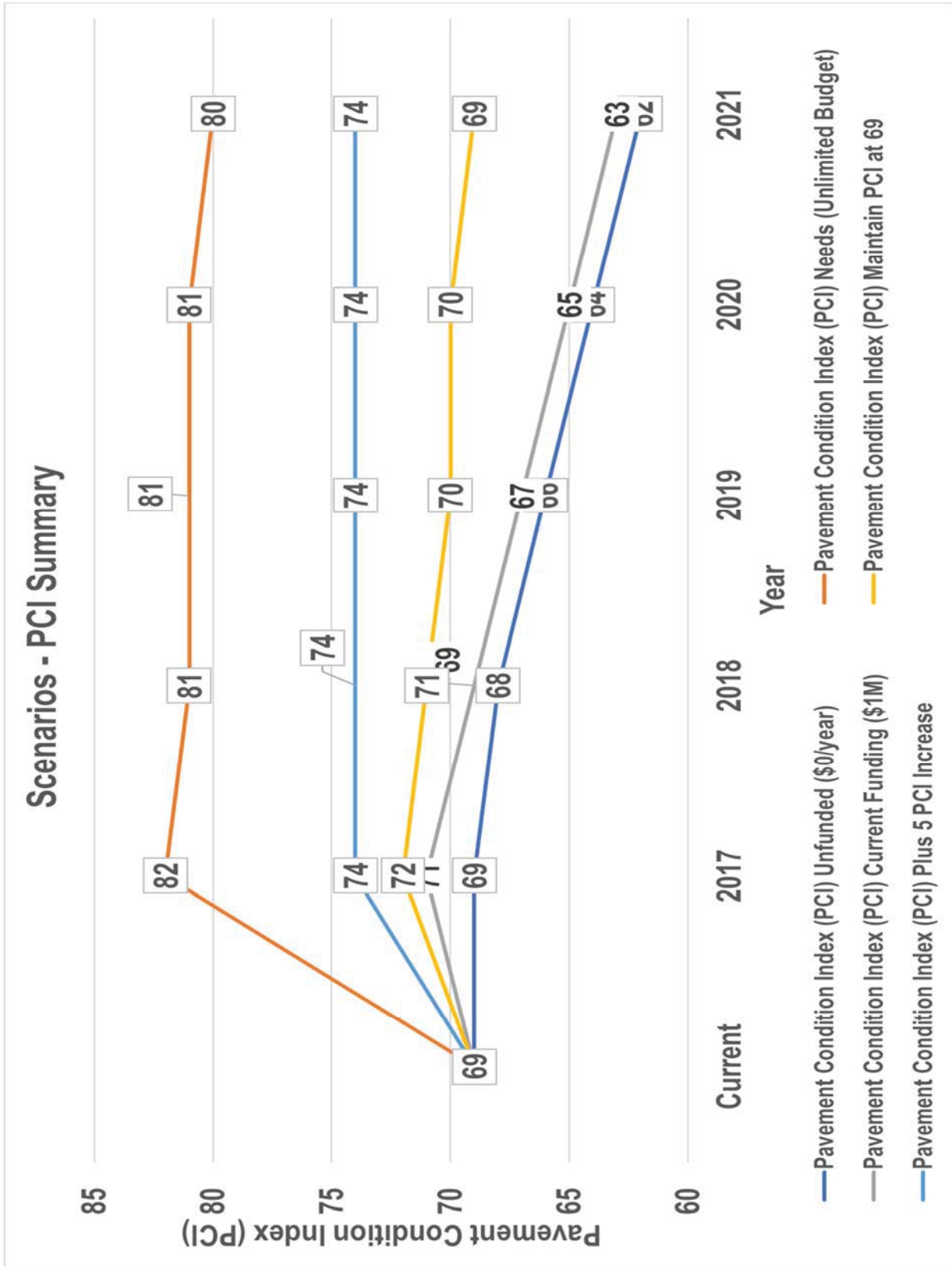
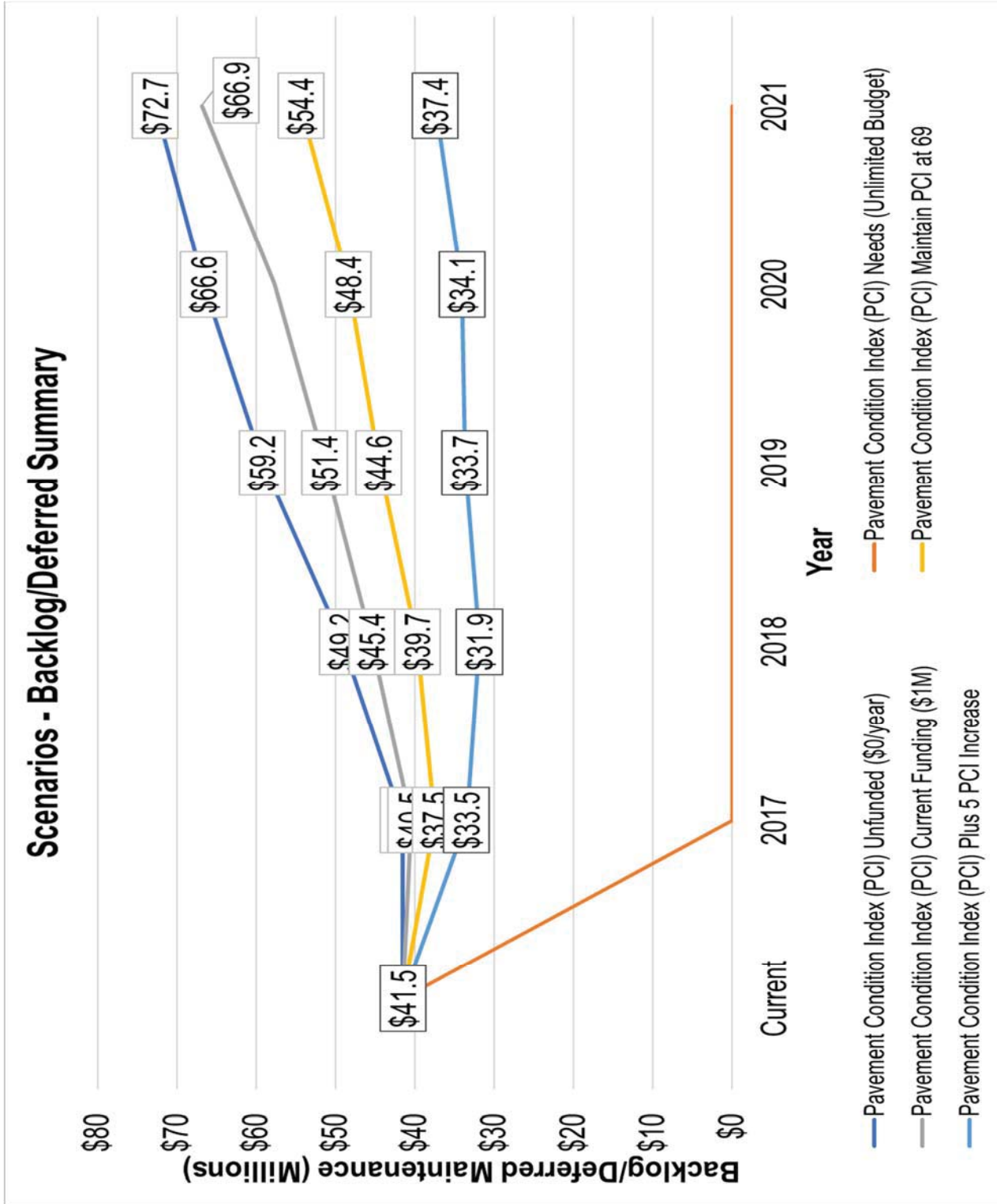




FIGURE 9. SCENARIOS – BACKLOG/DEFERRED SUMMARY



With insufficient funding resources to meet all maintenance and rehabilitation work recommended by the pavement management system (optimal PCI), prioritization of the maintenance needs will be required given the budget constraints. See Appendix IV – Sections selected for treatments for a prioritized maintenance list.

NEXT STEPS

Based on the pavement management update, it is recommended that the City take the following actions:

1. Ensure that the City's pavement management system is updated and inspected every 2 years.
2. Ensure that all maintenance, rehabilitation and replacement treatments are updated in the pavement management system.
3. Explore the use of emerging pavement technologies.
4. Continue to explore new revenue streams for pavement projects.

INNOVATIVE PAVEMENT TECHNOLOGIES

One of the ways to "stretch" capital dollars is to implement emerging technologies. Emerging technologies have been widely used by many agencies in the San Francisco Bay Area and California. Emerging technologies lower costs, and decrease both environmental and construction impacts. Below are examples of innovative pavement technologies:

Cold-in-Place Recycling - Existing pavement is removed by cold planning to a depth of 3"-8". The material is pulverized, sized and mixed with an additive. An asphalt emulsion or a recycling agent is added, then the material is placed and compacted. An additional layer such as a chip seal or layer of hot mix asphalt is optional.

City's Benefits - *This technology results in an energy reduction of 68% and CHG reduction of 80%. Reduction of trucks exporting and importing materials to the project by a 40:1 ratio resulting in less of an impact and safer process for residents, businesses, traffic, and reduced potential liabilities to the City.*

Full-Depth-Reclamation (FDR) - The existing asphalt pavement section and a portion of the underlying materials are pulverized in place to produce a stabilized base course. The materials are crushed and additives (usually lime and/or cement) are introduced. The resulting materials is then shaped and compacted, and a surface or wearing course applied.

City's Benefits - *This treatment can reduce energy by 28% and CHG reductions by 48%. Construction is done in half the time as remove and replace.*

Cape Seal - [A thin surface treatment of either a Slurry Seal or Micro-Surfacing added to a newly constructed Chip Seal.](#) [Rubberized cape seal is also an option that consists of recycled ground tire rubber and is reacted with an asphalt cement binder at high temperatures and added to the pavement. Rock chips are heated, pre-coated with more asphalt binder and embedded by rollers into the asphalt rubber binder on the street surface. As the material cools it forms a membrane that offers protection, extends the life of the pavement and reduces the surfacing of pavement cracking. A slurry seal or Micro-Surface is applied over the asphalt rubber chip seal.](#)

City's Benefits - [Cape Seals extend the life of an existing asphalt surface and are more durable than a standard slurry seal. No milling or utility adjustments are required. This treatment significantly reduces cracking that appears overtime.](#)

Bonding Wearing Course (BWC) - [The Bonded Wearing Course process combines the strength of hot mix asphalt with the flexibility of a thin maintenance treatment. Applied at thickness of 1/2" to 1", BWC can be used as a preventative maintenance or surface treatment for arterial and collector streets.](#)

City's Benefits - [BWC is a one pass application with a quick return to traffic \(open to traffic in 10 to 20 minutes\). This road has a long lasting finish, provides a quiet ride and is cost effective.](#)



Micro-surfacing – Micro-surfacing is an advanced form of slurry seal that uses the same basic ingredients (emulsified asphalt, water, fine aggregate and mineral filler) and combines them with advanced polymer additives.

City's Benefits – *Microsurfacing is a cost effective treatment. It minimizes oxidation/ageing, reduce water infiltration, correct raveling and weathering. In addition, it provides skid resistance, corrects rutting and surface profile irregularities, and improves aesthetics.*

Rubberized HMA – Rubberized asphalt concrete is a road paving material made by blending pulverized rubber from ground-up recycled tires with asphalt to produce a binder which is then mixed with conventional aggregate materials. This mix is then placed and compacted into a road surface like traditional asphalt concrete.

City's Benefits - *Rubberized typically has a lower lifecycle cost because of its increased longevity and durability. The use of this technology reduces landfill disposal. A two-inch thick resurfacing project uses up to 2,000 scrap tires per lane mile. This means that for a one-mile section of a four-lane highway, up to 8,000 waste tires are used in creating longer-lasting roads, instead of ending up in landfills and illegal stockpiles. These costs can range from \$35 to \$45 per square yard and can be used on roads with a PCI of 25 or better.*

POTENTIAL FUNDING SOURCES

These types of grants are one-time only and can only be used for Arterial streets. In order for the City to close the gap on the needs, the City will need to actively seek other funding sources. Below are some examples that the City could pursue:

Funding Sources:

- State Transportation Improvement Program (STIP) is a five-year investment plan for state transportation money. The plan is updated every two years. Any capital project from a new roadway or new bike path may be considered eligible for state funding.
- Call for Project via MTC – MTC often looks for new transportation projects and programs in which it can invest in federal, state and regional funds. MTC invites jurisdictions to compete for grants and other available funding. An example of this funding is the Pavement Technical Assistance Program (P-TAP). These projects help agencies use federal dollars to implement, update and maintain pavement management databases; provide accurate pavement condition data; and provide engineering design assistance for rehabilitation projects.
- Road Damage Fees/Trench Cut Fees – Often Public and Private Entities excavate newly resurfaced roads or roads that are in very good condition but do not pay for damage to the road. The City should explore imposing a trench cut fee to help lessen these unplanned road damage costs.



APPENDIX

SECTION PCI LISTING..... SECTION I
NEEDS AND NETWORK SUMMARY STATISTICS..... SECTION II
NETWORK CONDITION AND COST SUMMARY..... SECTION III
SECTIONS SELECTED FOR TREATMENT..... SECTION IV
OTHER BACKUP DOCUMENTS..... SECTION V

ⁱ Life expectancy values were obtained from the StreetSaver Pavement Management System.

ⁱⁱ Lane Mile is the length (lineal feet) of the street segment divided by 5,280' multiplied by the number of lanes in that segment.

ⁱⁱⁱ The backlog is the accumulated maintenance and rehabilitation treatment costs over the years that were recommended by the pavement management system but deferred due to insufficient funding.

^{iv} Optimal PCI is the recommended PCI conditions derived by the StreetSaver System. Associated costs and recommend treatments are also included to support the overall network PCI.

^v https://www.fhwa.dot.gov/civilrights/programs/ada_resurfacing_qa.cfm

Section I

Section PCI Listing

Street ID – Street Identification

Section ID – Street Section Identification

Street Name – Name of Street Section

Begin Location – Start of Street Section

End Location – End of Street Section

FC – Functional Classification

Arterial	= A
Other	= O
Urban Local (7)	= UL
Collector	= C
Residential/Local	= R
Urban Minor Arterial (4)	= UA

Length – Length of street section in linear feet

Width – Width of street section in lineal feet

Area – Area of street section in square feet

Current PCI – Current pavement condition index (PCI) on street section as of recent calculation

Last M&R Treatment – Last maintenance or rehabilitation treatment performed on street section

M&R Date – Date of last maintenance or rehabilitation don on street section

City of Tracy
PCI Listing
(Sort by Road Name)

Street ID	Section ID	Street Name	Begin Location	End Location	FC	Length (lf)	Width (lf)	Area (sf)	Current PCI	Last M&R Treatment	M&R Date
10THST	40	10TH ST (E)	CENTRAL AV	EAST ST	C	1,330	56	74,480	72	RECONSTRUCT STRUCTURE (AC)	06/01/2008
10THST	50	10TH ST (E)	EAST ST	END	UL	143	42	6,006	73		
10THST	60	10TH ST (E)	9TH ST	MACARTHUR DR	C	547	40	21,880	65		
10THST	10	10TH ST (W)	11TH ST	TRACY BL	UL	714	36	25,704	83	OVERLAY	07/01/2000
10THST	20	10TH ST (W)	TRACY BL	WEST ST	C	1,710	32	54,720	68		
10THST	30	10TH ST (W)	WEST ST	CENTRAL AV	C	1,214	56	67,984	68	OVERLAY	06/01/2008
11THST	100	11TH ST	E SIDE RR OVERPASS	E CITY LIMIT	A	240	71	17,040	93		
11THST	110	11TH ST	CHRISMAN RD	2165 FT E OF CHRISMAN RD	A	2,165	64	138,560	54		
11THST	15EB	11TH ST	280' W/O LAMMERS RD	LAMMERS RD	A	280	78	21,840	92		
11THST	15WB	11TH ST	280' W/O LAMMERS RD	I-205 RAMP	A	3,940	24	94,560	52		
11THST	20	11TH ST	LAMMERS RD	140' W OF PALOMAR DR	A	4,950	70	346,500	78		
11THST	25	11TH ST	140' W OF PALOMAR DR	CORRAL HOLLOW RD	A	1,850	78	144,300	78		
11THST	30	11TH ST	CORRAL HOLLOW RD	ALDEN GLEN RD	A	1,475	97	143,075	29	Unknown	01/01/1994
11THST	40	11TH ST	ALDEN GLEN RD	LINCOLN BL	A	1,870	60	112,200	61	Unknown	01/01/1994
11THST	50	11TH ST	LINCOLN BL	TRACY BL	A	1,535	60	92,100	61	Unknown	01/01/1994
11THST	5EB	11TH ST	I-205	280' W/O LAMMERS RD	A	3,940	24	94,560	62		
11THST	5WB	11TH ST	LAMMERS RD	280' W/O LAMMERS RD	A	280	46	12,880	92		
11THST	60	11TH ST	TRACY BL	CENTRAL AV	A	3,024	52	157,248	62		
11THST	70	11TH ST	CENTRAL AV	EAST ST	A	1,450	52	75,400	60		
11THST	80	11TH ST	EAST ST	W SIDE RR OVERPASS	A	2,522	52	131,144	57		
11THST	90	11TH ST	W SIDE RR OVERPASS	E SIDE RR OVERPASS	A	1,446	52	75,192	93		
12THST	05	12TH ST	FRUITWOOD WY	PAVEMENT CHANGE	UL	100	37	3,700	50		
12THST	10	12TH ST	PAVEMENT CHANGE	450' E OF SCHLEIGER DR	UL	600	37	22,200	43		
12THST	20	12TH ST	450' E OF SCHLEIGER DR	LINCOLN BL	C	632	37	23,384	70		
12THST	30	12TH ST	AUDREY DR	TRACY BL	C	1,294	37	47,878	48	SLURRY SEAL	07/01/2008
12THST	40	12TH ST	TRACY BL	BESSIE AV	C	860	38	32,680	71	2.0 INCH OVERLAY	06/28/2003
12THST	50	12TH ST	BESSIE AV	PARKER AV	C	890	33	29,370	52		
12THST	60	12TH ST	PARKER AV	ADAMS ST	C	909	36	32,724	47		
12THST	65	12TH ST	ADAMS ST	HOLLY DR	C	240	36	8,640	2		
12THST	70	12TH ST	HOLLY DR	EAST ST	C	1,318	27	35,586	28	SLURRY SEAL	07/01/1999
15TST	20	15T ST (E)	CENTRAL AV	E END	R	452	34	15,368	71		
15TST	10	15T ST (W)	A ST	CENTRAL AV	R	927	34	31,518	89	RECONSTRUCT STRUCTURE (AC)	07/01/2008
20THST	10	20TH ST	BESSIE AV	HOLLY DR	R	1,942	30	58,260	62		
20THST	20	20TH ST	HOLLY DR	DEBORAH ST	UL	1,538	36	55,368	79		
215TST	10	215T ST	BESSIE AV	PARKER AV	R	860	30	25,800	79		
215TST	20	215T ST	PARKER AV	HOLLY DR	R	1,100	35	38,500	48		
215TST	30	215T ST	HOLLY DR	EAST ST	UL	1,302	36	46,872	58		
215TST	40	215T ST	EAST ST	DEBORAH ST	UL	754	37	27,898	81	2.0" OVERLAY W/FABRIC	08/01/1998
22NDST	10	22ND ST	BESSIE AV	PARKER AV	R	860	30	25,800	73	2.0" OVERLAY W/FABRIC	08/01/1998
22NDST	20	22ND ST	PARKER AV	HOLLY DR	R	1,127	33	37,191	74	SLURRY SEAL	07/01/1999
22NDST	30	22ND ST	HOLLY DR	EAST ST	UL	1,280	36	46,080	61		
22NDST	40	22ND ST	EAST ST	DEBORAH ST	UL	716	36	25,776	78	2.0" OVERLAY W/FABRIC	08/01/1998
23RDST	10	23RD ST	TRACY BL	BESSIE AV	O	288	136	39,168	50		
23RDST	20	23RD ST	BESSIE AV	END	R	1,654	30	49,620	39	SLURRY SEAL	07/01/1999
2NDST	20	2ND ST (E)	CENTRAL AV	D ST	R	297	34	10,098	71		
2NDST	10	2ND ST (W)	C ST	CENTRAL AV	R	293	34	9,962	71		
3RDST	15	3RD ST (E)	CENTRAL AV	RR CROSSING	C	527	33	17,391	35		
3RDST	25	3RD ST (E)	RR CROSSING	EVANS ST	C	631	33	20,823	59	RECONSTRUCT STRUCTURE (AC)	06/01/2006
3RDST	30	3RD ST (E)	EVANS ST	MT DIABLO AV	C	1,160	36	41,760	59		
3RDST	40	3RD ST (S)	MT DIABLO AV	HOTCHKISS ST	C	795	32	26,640	61		

City of Tracy
PCI Listing
(Sort by Road Name)

Street ID	Section ID	Street Name	Begin Location	End Location	FC	Length (lf)	Width (lf)	Area (sf)	Current PCI	Last M&R Treatment	M&R Date
3RDST	10	3RD ST (W)	WEST ST	CENTRAL AV	C	1,418	34	48,212	90	RECONSTRUCT STRUCTURE (AC)	07/01/2008
4THST	30	4TH ST (E)	CENTRAL AV	E END	R	222	22	4,884	9		
4THST	10	4TH ST (W)	TRACY BL	WEST ST	C	1,425	30	42,750	80		
4THST	20	4TH ST (W)	WEST ST	CENTRAL AV	C	1,394	30	41,820	81	RECONSTRUCT STRUCTURE (AC)	07/01/2008
6THST	25	6TH ST (E)	CENTRAL AV	572' E/O CENTRAL AV	C	572	36	20,592	96		
6THST	35	6TH ST (E)	572' E/O CENTRAL AV	MACARTHUR DR	C	2,178	36	78,408	66		
6THST	10	6TH ST (W)	W END	TRACY BL	R	930	28	27,538	7		
6THST	20	6TH ST (W)	TRACY BL	CENTRAL AV	C	3,080	36	110,880	72	2.0 INCH OVERLAY	06/28/2004
6THSTP	10	6TH ST PARKING	C ST	CENTRAL AV	O	375	58	21,750	90	OVERLAY	06/01/2008
6THSTP	20	6TH ST PARKING	D ST	CENTRAL AV	O	375	63	23,625	90	OVERLAY	06/01/2008
7THST	20	7TH ST (E)	CENTRAL AV	EAST ST	R	1,340	30	40,200	85	RECONSTRUCT STRUCTURE (AC)	06/01/2008
7THST	10	7TH ST (W)	WEST ST	CENTRAL AV	R	1,240	33	40,920	83	CHIP SEAL AND SLURRY SEAL	07/01/2007
8THST	20	8TH ST (E)	CENTRAL AV	9TH ST	R	990	34	33,660	78	RECONSTRUCT STRUCTURE (AC)	06/01/2006
8THST	15	8TH ST (W)	B ST	CENTRAL AV	R	662	34	22,508	76	OVERLAY	07/01/2000
8THST	5	8TH ST (W)	A ST	B ST	R	250	34	8,500	78	OVERLAY	07/01/2000
9THST	40	9TH ST (E)	CENTRAL AV	EAST ST	C	1,325	53	70,225	71	OVERLAY	07/01/2000
9THST	50	9TH ST (E)	EAST ST	TENTH ST	C	910	55	50,050	67		
9THST	10	9TH ST (W)	11TH ST	TRACY BL	R	1,106	34	37,604	83	OVERLAY	07/01/2000
9THST	20	9TH ST (W)	W END	WEST ST	C	1,360	32	43,520	70	OVERLAY	07/01/2000
9THST	30	9TH ST (W)	WEST ST	CENTRAL AV	C	1,140	53	60,420	63	SLURRY SEAL	07/01/2008
AST	10	A ST (N)	11TH ST	6TH ST	R	1,424	34	48,416	73	OVERLAY	07/01/2000
AST	20	A ST (S)	4TH ST	SOUTH ST	R	678	34	23,052	89	RECONSTRUCT STRUCTURE (AC)	07/01/2008
AARONWY	10	AARON WY	BONSAI DR	PERENNIAL PL	R	429	32	13,728	94		
ABBOTT	10	ABBOTT CT	ABBOTT LN	WEST END	R	527	32	18,864	78		
ABBOTT	10	ABBOTT LN	CLEMENTE LN	GOLDEN LEAF LN	R	451	32	14,432	73		
ABBYFO	10	ABBYFORD CT	N END	TOM FOWLER DR	R	200	32	10,504	78	Unknown	01/01/1994
ACAGIA	10	ACAGIA ST	MAE AV	EAST ST	R	520	32	16,640	58	SLURRY SEAL	07/01/1999
ACAGIA	20	ACAGIA ST	EAST ST	END	UL	1,264	36	45,504	78		
ACCIPI	10	ACCIPIER CT	W END	JAEGER ST	R	207	32	8,624	64		
ACEBCT	10	ACEBEDO CT	DE BORD DR	S END CDS	R	135	32	4,320	68		
ADAIRE	10	ADAIRE LN	CLEMENTE LN	GOLDEN LEAF LN	C	400	40	16,000	83		
ADAMS	10	ADAMS ST	HIGHLAND AV	11TH ST	R	540	32	17,280	21		
ADOBE	10	ADOBE LN	BAYBERRY LN	RAY WISE LN	R	819	32	26,208	75		
AINCIL	10	AINCILLE ST	BASQUE DR	GARAZI ST	R	349	32	11,168	75		
ALAMOC	10	ALAMOC CT	ALAMO LN	WEST END	R	301	32	9,632	83		
ALAMO	10	ALAMO LN	TENNIS LN	BABCOCK LN	R	734	32	23,488	83		
ALBERT	10	ALBERT CT	W END	GIANELLI ST	R	300	32	9,600	65		
ALCOTT	10	ALCOTT PL	EMERSON AV	N END	R	164	34	6,081	81		
ALDACO	10	ALDACCORROU ST	MOUNT PELLIER ST	ELISSAGARAY	UL	682	36	24,552	73		
ALDEN	10	ALDEN GLEN DR	11TH ST	CYPRESS DR	C	2,250	40	90,000	68		
ALEGRE	10	ALEGRE DR	CORRAL HOLLOW RD	FLORENTINE WY	UL	1,412	37	52,244	67		
ALEGRE	20	ALEGRE DR	MISQUEZ LN	CORRAL HOLLOW RD	C	478	32	12,448	76		
ALENE	10	ALENE AV	HINTZ AV	KAVANAGH AV	R	367	34	12,478	75	CHIP SEAL AND SLURRY SEAL	07/01/2009
ALGABC	10	ALEXANDER GABRIEL CT	NORTH END	CAROL ANN DR	R	256	32	8,192	83		
ALEXAN	10	ALEXANDRA DR	EASTLAKE CR	ALMANOR DR	R	615	32	19,680	75		
ALEXIS	10	ALEXIS LN	ARRIGOTTI LN	JOSEPH MENUSA LN	R	901	32	28,832	83		
ALEXIS	20	ALEXIS LN	ARRIGOTTI LN	CINDY AV	R	267	32	8,544	77		
ALFALF	10	ALFALFA CT	CORNUCOPIA PL	S END	R	198	32	6,336	71		
ALFRED	10	ALFRED GEORGE CT	END	JOSEPH DAMON DR	R	360	32	13,550	79		

City of Tracy
PCI Listing
(Sort by Road Name)

Street ID	Section ID	Street Name	Begin Location	End Location	FC	Length (lf)	Width (lf)	Area (sf)	Current PCI	Last M&R Treatment	M&R Date
ALHAMB	10	ALHAMBRA CT	LLOYD GARY DR	SOUTH END	R	441	32	16,112	83		
ALICT	10	ALI CT	BAYBERRY LN	S END	R	526	32	19,022	83		
ALISHA	10	ALISHA LN	WAYLINN LN	BORDONIA LN	R	452	32	14,464	40	SLURRY SEAL	06/28/2003
ALLECT	10	ALLEGHENY CT	KERN ST	E END	R	445	32	16,344	78		
ALLEST	10	ALLEGHENY ST	SYCAMORE PKWY	KERN ST	UL	468	32	14,976	79		
ALMAMO	10	ALMAMOR DR	ALEXANDRIA DR	HAROLD SMITH DR	R	813	32	26,016	75		
ALMOND	10	ALMOND BLOSSOM DR	DRAKE WY	YOSEMITE DR	UL	1,276	36	45,936	47	SLURRY SEAL	06/28/2003
ALPINA	10	ALPINA CT	CEDRUS DR	END	R	259	32	11,053	83		
ALPICT	10	ALPINE CT	N END	ALPINE WY	R	385	18	8,930	71		
ALPIWY	10	ALPINE WY	VINTAGE CT	MONTREY CT	R	543	32	17,376	82		
ALTAMO	10	ALTIMONT DR	MT HAMILTON DR	CEDAR MOUNTAIN DR	UL	1,028	40	41,120	70		
ALTOGA	10	ALTOGA AV	GRANT LINE RD	END	R	574	20	11,480	14		
ALUMIRO	10	ALUM ROCK CT	PACHECO DR	E END	R	532	32	19,024	75		
ALVARA	10	ALVARADO WY	DERECHO WY	CABRILLO DR	R	1,033	34	38,722	76		
ALZIRA	10	ALZIRA CT	CAMELIA DR	S END	R	232	32	9,616	42		
AMARET	10	AMARETTO DR	SHULTE RD	YOSEMITE DR	C	1,531	37	56,647	20	SLURRY SEAL	06/28/2003
AMATCT	10	AMATCHI CT	ROGER DR	S SND CDS	R	450	32	14,400	75		
AMATDR	15	AMATCHI DR	BIARRITZ ST	EUSSAGARAY DR	R	1,140	32	36,480	75		
AMATDR	30	AMATCHI DR	EUSSAGARAY DR	ROGER DR	R	730	32	23,360	69		
AMBER	10	AMBER CT	W END	VILLAGE DR	R	450	36	16,200	64	SLURRY SEAL	06/28/2004
AMBERW	10	AMBERWOOD WY	PLYMOUTH DR	CANDLEWOOD DR	C	231	32	7,392	75		
ANDREW	10	ANDREW ST	CHARLES ST	REGINA DR	R	685	32	21,920	81		
ANGORA	10	ANGORA CT	JILL DR	WEST END	R	414	32	15,248	74		
ANIMAL	10	ANIMAL SHELTER	ARBOR RD	ALL	R	1,350	21	26,850	19		
ANITCT	10	ANITA CT	BAIGORRY ST	S END CDS	R	250	32	8,000	75		
ANNAB	10	ANN GABRIEL	CAROL ANNE	ASHLEY LN	R	366	32	11,712	83		
ANNAMA	10	ANNAMARIE WY	JEROLD ZANZI LN	ANTONIO LP	R	780	30	23,400	80		
ANNFCT	10	ANNFETE CT	ROGER DR	S END CDS	R	475	32	15,200	73		
ANNIEC	10	ANNIE CT	VERA LN	END	R	175	32	5,600	83		
ANNIEW	10	ANNIE WY	IROULA WY	VERA LN	R	475	32	15,200	83		
ANTHON	10	ANTHONY DR	LANKERSHIRE DR	ANTONIO LP	UL	382	38	14,516	61		
ANTONI	10	ANTONIA CT	CAMELIA DR	E END	R	258	32	11,360	52		
ANTOJP	10	ANTONIO LP	ANTHONY DR	MICHAEL DR	UL	1,582	38	60,116	63		
APPACT	10	APPALOSA WY	END	PALOMINO DR	R	150	36	5,400	71		
APPAWY	10	APPALOSA WY	PALOMINO DR	100' E OF ROAN DR	UL	450	36	16,200	79		
APPAWY	20	APPALOSA WY	100' E OF ROAN DR	MORRIS PHELPS DR	UL	670	36	24,120	81	RECONSTRUCT SURFACE (AC)	01/01/1996
APPLCT	10	APPLEBROOK CT	APPLEBROOK LN	END	R	112	64	7,264	73		
APPLLN	10	APPLEBROOK LN	WHISPERING WIND DR	APPLEBROOK CT	UL	157	36	5,652	73		
ARAGCT	10	ARAGON CT	ABBOTT LN	SOUTH LN	R	274	32	10,768	83		
ARBOR	10	ARBOR RD	HOLLY DR	ANIMAL SHELTER RD	C	1,850	28	51,800	10		
ARBOR	20	ARBOR RD	ANIMAL SHELTER RD	MACARTHUR DR	C	1,410	28	39,480	80	2.0 INCH OVERLAY	07/01/2010
ARBOR	30	ARBOR RD	MACARTHUR DR	E CITY LIMIT	C	1,975	24	47,400	13		
ARCHES	10	ARCHES CT	N END	PARKSIDE DR	R	348	32	13,136	83		
AREZWY	10	AREZZO WY	REGIS DR	ESCATTA AV	R	1,841	32	58,912	75		
ARNAUD	10	ARNAUDO LN	GABRIEL DR	NORTHGATE CT	R	285	33	10,905	77	CHIP SEAL AND SLURRY SEAL	07/01/2009
ARRIGO	10	ARRIGOTTI LN	SABRINA WY	LOWELL AV	R	910	32	27,840	83		
ARROYO	10	ARROYO HONDO CR	W END	ALTIMONT DR	R	390	32	14,480	71		
ARTHUR	10	ARTHUR NATE HAUGH DR	FOOTHILL VISTA DR	ISABEL VIRGINIA DR	R	356	32	11,392	83		
ASHTRE	10	ASH TREE WY	WILD PLUM WAY	AUTUMN MEADOW LN	R	542	32	17,344	81		
ASHBUR	10	ASHBURN CT	DE BORG DR	S END	R	127	32	7,222	68		
ASHLAN	10	ASHLAND DR	DEERWOOD LN	SILKWOOD LN	UL	767	36	27,612	38		
ASHLEY	10	ASHLEY LN	TRACY JEAN DR	ANNE GABRIEL	R	550	34	18,700	83	CHIP SEAL AND SLURRY SEAL	07/01/2009
ASKREN	10	ASKREN DR/CT	DUNCAN DR	ALL	R	734	37	27,158	74		

City of Tracy
PCI Listing
(Sort by Road Name)

Street ID	Section ID	Street Name	Begin Location	End Location	FC	Length (lf)	Width (lf)	Area (sf)	Current PCI	Last M&R Treatment	M&R Date
ATHECT	10	ATHERTON CT	PYRAMID DR	W END CDS	R	114	32	3,648	75		
ATHEDR	10	ATHERTON DR	OZARK DR	PYRAMID DR	R	1,050	32	33,600	75		
ATKINS	10	ATKINS LN	SPENCER LN	GAINES LN	R	224	32	7,168	74		
ATLACT	10	ATLANTA CT	N END	KAVANAGH AV	R	170	36	7,920	66	SLURRY SEAL	07/01/1999
ATLADR	10	ATLANTA DR	KAVANAGH AV	SUELLEN DR	UL	686	36	26,896	76	CHIP SEAL AND SLURRY SEAL	07/01/2010
AUDREY	10	AUDREY DR	W BEVERLY PL	12TH ST	R	1,595	35	55,825	83	SLURRY SEAL	06/28/2003
AURADR	10	AURORA DRIVE	WOODBINE WY	PONDEROSA DR	R	548	30	16,440	94		
AUTOD	30	AUTO PLAZA DR	NAGLEE RD	E END DRVVY	C	681	30	20,430	83		
AUTODR	10	AUTO PLAZA DR	POWER RD	PVT CHNG 1025 FT W/O NAGLEE	C	1,080	40	43,200	83		
AUTODR	20	AUTO PLAZA DR	PVT CHNG 1025 FT W/O NAGLEE	NAGLEE RD	C	1,025	40	41,000	83		
AUTOWY	10	AUTO PLAZA WAY	ROBERTSON DR	AUTO PLAZA DR	C	760	40	30,400	60		
AUTUJR	10	AUTUMN CREEK CT	WHEAT LN	END	R	259	32	10,659	75		
AUTUMIN	10	AUTUMIN LN	HICKORY AV	E END	R	282	32	11,128	60		
AUTMDW	10	AUTUMN MEADOW LN	ASH TREE WAY	TREEHAVEN LN	R	557	32	17,824	83		
AVILA	10	AVILA ST	LEAMON ST	CHARLEMAGNE LN	R	320	32	10,240	75		
AWAHNEE	10	AWAHNEE CT	YOSEMITE DR	NORTH END	R	132	32	4,224	77		
BST	10	BST (N)	11TH ST	6TH ST	R	1,416	34	48,144	59		
BST	20	BST (S)	4TH ST	SOUTH ST	R	844	32	27,008	21		
BABCOG	10	BABCOCK LN	WEST END	C/L BARCELONA LN	R	964	32	30,848	76		
BABCOG	20	BABCOCK LN	C/L BARCELONA LN	NABOR LN	R	817	32	26,144	83		
BADGER	10	BADGER WY	CATHEDRAL WY	DARDANELLE DR	R	600	32	19,200	79		
BAIGCT	10	BAIGORRY CT	BAIGCT	ROGER DR	R	335	32	10,720	75		
BAIGST	10	BAIGORRY ST	ROGER DR	ROGER DR	R	1,215	32	38,880	75		
BAIGST	20	BAIGORRY ST	AMATCHI DR	AMATCHI DR	R	275	32	8,800	73		
BAKER	10	BAKER WY	ALMOND BLOSSOM DR	JORANOLLO DR	UL	200	36	7,200	37		
BALBOA	10	BALBOA WY	CLOVER WY	PORTOLA WY	C	2,178	38	82,764	46		
BALDCT	10	BALDWIN CT	ROCKINGHAM WY	END	R	212	32	7,784	64		
BALDLN	10	BALDWIN LN	BURLINGTON DR	ROCKINGHAM WY	R	647	32	20,704	70		
BALLPK	10	BALL PARK	TRACY BL	BESSIE AV	O	400	100	40,000	34		
BALLAR	10	BALLARD CT	BALLICO DR	S END	R	200	37	7,400	6		
BALLIC	10	BALLICO DR	JORANOLLO DR	BALLARD CT	UL	680	36	24,480	10	SLURRY SEAL	06/28/2003
BANBUR	10	BANBURY CT	HAMPSHIRE LN	END	R	347	32	14,568	77		
BANFAV	10	BANFAV AV	OLYMPIC AVENUE	CYPRESS DR	UL	248	32	7,936	83		
BANFAV	20	BANFF AV	CYPRESS DR	SHENANDOAH ST	UL	148	36	5,328	79		
BANFCT	10	BANFF CT	248 FT S OF CYPRESS DR	S END	R	394	32	15,560	83		
BANKDR	10	BANKSTON DR	TULLOCH DR	ST CLAIR PL	R	610	32	19,520	71		
BARCEL	20	BARCELONA CT	BARCELONA DR	EAST END	R	171	32	7,472	83		
BARCEL	10	BARCELONA DR	GRAND TETON DR	CYPRESS DR	C	521	44	22,924	83		
BARCEL	30	BARCELONA DR	CYPRESS DR	PAVEMENT CHANGE	C	869	52	45,188	83		
BARCEL	40	BARCELONA DR	PAVEMENT CHANGE	TENNIS LN	C	339	52	17,628	83		
BARCEL	50	BARCELONA DR	TENNIS LN	SCHULTE RD	C	878	40	35,120	75		
BARCEL	60	BARCELONA DR	SCHULTE DR	CLEMENTE LN	C	329	40	13,160	75		
BARONS	10	BARONS CT	REDWOOD DR	E END	R	240	38	9,120	61	SLURRY SEAL	07/01/1999
BASQUE	10	BASQUE DR	AIRCILLE ST	DOMINIQUE DR	R	768	32	24,576	75		
BASQUE	20	BASQUE DR	DOMINIQUE DR	PYRENEES ST	C	881	40	35,240	75		
BASTIL	10	BASTILLE CT	PEONY DR	END	R	332	32	12,995	75		
BAY CT	10	BAY CT	JEFFERSON LN	EAST END	R	201	32	8,432	83	SLURRY SEAL	08/01/2013
BAYBCT	10	BAYBERRY CT	W END	QUAIL MEADOWS LN	R	269	32	8,608	83		
BAYBLN	10	BAYBERRY LN	QUAIL MEADOWS LN	E END @ BARRICADE	R	2,085	32	66,720	74		
BAYOCT	10	BAYONNE CT	BIARRITZ ST	S END CDS	R	332	32	10,624	75		
BEARCT	10	BEAR CT	GALWAY CT	W END CDS	R	180	32	5,760	75		
BEARPL	10	BEAR PL	EASTLAKE CIR	GALWAY CT	R	375	32	10,400	75		
BEECHN	10	BEECHNUT AV	SEQUOIA BLVD	260 FT W/O FOREST HILLS DR	C	672	36	24,192	53		
BEECHN	20	BEECHNUT AV	260 FT W/O FOREST HILLS DR	TRACY BL	C	820	36	29,520	27		
BEHAVE	10	BEHAVEN CT	REHN RD	END	R	162	37	5,994	63		

City of Tracy
PCI Listing
(Sort by Road Name)

Street ID	Section ID	Street Name	Begin Location	End Location	FC	Length (lf)	Width (lf)	Area (sf)	Current PCI	Last M&R Treatment	M&R Date
BELCON	10	BELCONTE DR	BYRON RD	11TH ST	C	622	36	22,392	76		
BELICT	10	BELIZE CT	REIDS WY	E END CDS	R	428	32	13,696	75	CHIP SEAL AND SLURRY SEAL	07/01/2010
BELLE	10	BELLE CT	W END	O'HARA DR	R	250	36	10,800	78		
BENING	10	BENINGGRAM LN	BENNET CT	END	R	1,414	32	47,248	78		
BENNET	10	BENNETT WY/CT	COBALT DR	END	R	589	32	20,848	83		
BENTLE	10	BENTLEY LN	MONTCLAIR LN	S END	R	432	32	13,824	72		
BENTLIN	10	BENTLEY LN	PAVE CHANGE	VENTANA DR	R	383	30	11,490	94		
BERG	10	BERG AV	N END	FABIAN RD	UL	1,330	24	31,920	83		
BERKST	10	BERKELEY ST	SCHLEIGER DR	108 FT E/O HEATHERFELD WAY	UL	110	36	3,960	70		
BERKST	20	BERKELEY ST	HEATHERFELD WAY	108 FT E/O HEATHERFELD WAY	UL	108	36	3,888	83		
BERRCT	10	BERRYSSA CT	TRINITY PL	END	R	626	32	24,077	75		
BERVER	10	BERVERDOR AV	EL PORTAL ST	EAST ST	R	994	27	26,838	20	SLURRY SEAL	07/01/1999
BESSIE	10	BESSIE AV	GRANT LINE RD	WHITTIER AV	C	1,625	32	52,000	6		
BESSIE	15	BESSIE AV	WHITTIER AV	LOWELL AV	C	655	38	24,890	11		
BESSIE	20	BESSIE AV	LOWELL AV	HIGHLAND AV	C	2,216	38	84,208	84	RECONSTRUCT STRUCTURE (AC)	10/01/2010
BESSIE	30	BESSIE AV	HIGHLAND AV	11TH ST	C	720	32	23,040	84	RECONSTRUCT STRUCTURE (AC)	10/01/2010
BETTWW	10	BETTENCOURT WY	DE BORD DR	11TH ST	R	316	32	10,112	72		
BETTY	10	BETTY LN	RITA WY	FAIRMONT LN	R	275	32	8,800	83		
BEVERL	40	BEVERLY PL (E)	HOLLY DR	MAE AV	C	735	38	27,930	7	OVERLAY	07/01/2007
BEVERL	45	BEVERLY PL (E)	MAE AV	EAST ST	C	543	38	20,634	17	OVERLAY	07/01/2007
BEVERL	50	BEVERLY PL (E)	EAST ST	FRANKLIN AV	C	1,080	36	38,880	64		
BEVERL	10	BEVERLY PL (W)	SCHLEIGER DR	LINCOLN BL	C	560	37	20,720	26		
BEVERL	20	BEVERLY PL (W)	LINCOLN BL	TRACY BL	C	2,386	38	90,668	67		
BEVERL	25	BEVERLY PL (W)	BESSIE AV	PARKER AVE	R	855	32	27,360	1		
BEVERL	35	BEVERLY PL (W)	PARKER AVE	HOLLY DR	R	1,100	32	35,200	72		
BIARCT	10	BIARRITZ CT	AMATCHI DR	E END CDS	R	310	32	9,920	71		
BIARST	10	BIARRITZ ST	MONIQUE ST	AMATCHI DR	R	872	32	27,904	75		
BIARST	20	BIARRITZ ST	MONIQUE ST	AMATCHI DR	R	280	32	8,960	75		
BIGELO	10	BIGELOW WY	TARROGANA DR	KAPAREIL DR	UL	230	37	8,510	57	SLURRY SEAL	06/28/2003
BILLIN	10	BILLY FREEMAN LN	WHEAT LN	CREPE MYRTLE AV	R	543	32	17,376	73		
BIRCH	10	BIRCH DR	HICKORY AV	CHESTNUT AV	R	434	34	14,756	64	SLURRY SEAL	07/01/2008
BIRCHW	10	BIRCHWOOD LN/CT	W END (CDS)	E END (CDS)	R	1,365	32	43,680	78		
BISCAY	10	BISCAY CT	MONTAUBAN ST	END	R	243	32	11,039	75		
BLACKB	10	BLACKBIRD CT	DORSET LN	END	R	167	32	9,624	83		
BLACKS	10	BLACKSTONE DR	MABEL JOSEPHINE	WEST END	C	651	40	26,040	78		
BLAIR	10	BLAIR AV	W END	E END	R	510	32	22,528	64	SLURRY SEAL	07/01/1999
BLANDF	10	BLANDFORD LN	LOWELL AV	S END	UL	757	36	31,220	83		
BLOSSO	10	BLOSSOMWOOD LN	N END	MAGNOLIA LN	UL	720	36	25,920	57	SLURRY SEAL	06/28/2004
BLUEJY	10	BLUE JAY CT	EGRET DR	END	R	392	32	14,544	83		
BLUESG	10	BLUE SAGE CT	YORKSHIRE LOOP	END	R	227	32	9,264	83		
BLUEBE	10	BLUEBERRY CT	QUAIL MEADOWS	E END	R	250	32	10,000	83		
BLUEGR	10	BLUEGRASS LN	W END @ BARRICADE	MISTY MEADOWS DR	UL	853	36	32,108	69		
BODECT	10	BODEGA CT	LIGHTHOUSE DR	W END CDS	R	101	76	7,676	73		
BOGART	10	BOGART CT	HARLOW ST	END	R	350	32	12,800	77		
BOGETT	20	BOGETTI LN	PARKSIDE AVE	DOLORIS DR	R	883	32	28,256	83		
BOLEYN	10	BOLEYN CT	W END	COLONY DR	R	214	36	10,504	58	SLURRY SEAL	07/01/1999
BONDY	10	BONDY LN	SCHLEIGER DR	LINCOLN BL	R	650	34	22,100	60		
BONIFA	10	BONIFACIO DR	SUELLEN DR	BUSCA DR	R	440	32	16,080	56	SLURRY SEAL	07/01/1999
BONSAV	10	BONSAI AV	BROOKVIEW DR	DIETRICK AV	R	930	32	29,760	75		
BONSAV	20	BONSAI AV	BROOKVIEW DR	AARON DR	R	564	32	18,048	94		
BORDON	10	BORDONA LN	PEERLESS WY	ALISHA DR	R	340	32	10,880	54		
BORGES	10	BORGES CT	FLINT LN	END	R	150	33	4,950	73		
BOWENS	10	BOWENS LN	PARKINGTON LN	LANKERSHIRE DR	R	506	32	16,192	79		

City of Tracy
PCI Listing
(Sort by Road Name)

Street ID	Section ID	Street Name	Begin Location	End Location	FC	Length (lf)	Width (lf)	Area (sf)	Current PCI	Last M&R Treatment	M&R Date
BOYDSV	10	BOYD SERVICE CTR	YARD AREA	ALL	O	260	260	67,600	42		
BOYDSV	20	BOYD SERVICE CTR	OFFICE PARKING AREA	ALL	O	168	167	28,056	60		
BRANDO	10	BRANDON DEWEY LN	SENTINEL DR	S END	R	105	32	3,360	75		
BRANNO	10	BRANNON DR	LONDON DR	SURREY DR	UL	632	36	25,652	73	CHIP SEAL AND SLURRY SEAL	07/01/2009
BRANTF	10	BRANTFORD CT	N END	SHELBORNE DR	R	175	32	7,704	68		
BRECC	10	BRECKNIDGE CT	RIVERVIEW AV	S END CDS	R	168	32	5,376	73		
BRENTW	10	BRENTWOOD WY	GROVEVIEW WY	LAURELGROVE LN	R	221	32	7,072	83		
BRIAR	10	BRIAR LN	HAWTHORNE DR	CLOVER RD	R	260	32	8,320	78	CHIP SEAL AND SLURRY SEAL	07/01/2009
BRIARW	10	BRIARWOOD CT	NW END	FIREFLY WY	R	363	32	13,720	68	Unknown	01/01/1994
BRICHE	12	BRICHETTO RD	CHRISMAN RD	470' E/O CHRISMAN RD	C	470	23	10,810	84		
BRICHE	16	BRICHETTO RD	470' E/O CHRISMAN RD	3131' E/O CHRISMAN RD	C	2,661	23	61,203	18		
BRICHE	20	BRICHETTO RD	3131 FT E OF CHRISMAN	E CITY LIMIT	C	2,769	23	63,687	5		
BRIDCR	10	BRIDLE CREEK CR	LOWELL AV	31 FT N OF EVELYN CT	R	498	32	15,936	79		
BRIDCR	20	BRIDLE CREEK CR	31 FT N OF EVELYN CT	71 FT S OF BRIDLE CREEK DR	R	1,682	32	53,824	83		
BRIDCR	30	BRIDLE CREEK CR	71 FT S OF BRIDLE CREEK DR	88 FT S OF STONEY CREEK CT	R	1,118	32	35,776	83		
BRIDCR	40	BRIDLE CREEK CR	88 FT S OF STONEY CREEK CT	BRIDLE CREEK CR	R	597	32	19,104	78		
BRIDCT	10	BRIDLE CREEK CT	BRIDLE CREEK CR	END	R	291	32	13,814	80		
BRIDDR	10	BRIDLE CREEK DR	BRIDLE CREEK CR	JOE POMBO PKWY	R	143	32	4,576	83		
BRIGHT	10	BRIGHTON DR	HAVENBROOK DR	PLYMOUTH DR	R	940	32	30,080	83		
BRISTL	10	BRISTLECONE DR	DEERWOOD LN	WILLOW CREEK DR	UL	600	36	21,600	39	SLURRY SEAL	06/28/2004
BRISTO	10	BRISTOL LN	DORSET LN	OXFORD LN	R	401	32	12,832	83		
BRITTA	10	BRITTANY WY	SUMMER LN	JILL DR	UL	222	36	7,992	83		
BROOKS	10	BROOKS LN	MERCHANT DR	JACKSON AVE	R	502	32	16,064	83	SLURRY SEAL	08/01/2013
BROOKV	10	BROOKVIEW DR	REGIS DR	PERENNIAL PL	C	920	52	47,840	75		
BROOKV	20	BROOKVIEW DR	PERENNIAL PL	130 FT W/O GLENHAVEN DR	C	1,020	40	40,800	75		
BROOKV	30	BROOKVIEW DR	130 FT W/O GLENHAVEN DR	GLENBROOK DR	C	1,160	36	41,760	75		
BROWN	10	BROWN LN / GIBRALTER LN	GOLDEN LEAF LN	CAROL ANN DR	R	1,174	32	37,568	83		
BRYCE	10	BRYCE WY	SUMMERTIME DR	PARKSIDE DR	R	421	32	13,472	79		
BUCKIN	10	BUCKINGHORSE DR/CT	MORRIS PHELPS DR	E END	R	595	32	24,468	79	Unknown	01/01/1994
BUDWY	10	BUD LYONS WY	SCHULTE RD	HOPKINS RD	C	1,096	46	50,416	97		
BUENA	10	BUENA TIERRA DR	TRACY BL	CONSTITUTION WY	R	1,000	29	29,000	48		
BURLIN	10	BURLINGTON DR	TENNIS LN	BALDWIN LN	R	1,295	32	41,440	73		
BURRCT	10	BURR CT	N END CDS	ROXBURY DR	R	481	32	15,392	72		
BUSCA	10	BUSCA DR	MARIO DR	BONAFACIO DR	R	534	32	21,088	68	SLURRY SEAL	07/01/1999
BUTHMA	10	BUTHMANN AV	HAWTHORNE DR	CLOVER RD	R	248	32	7,936	73	CHIP SEAL AND SLURRY SEAL	07/01/2009
BUTHMA	20	BUTHMANN AV	CLOVER RD	GRANT LINE RD	C	2,657	38	100,966	55	2.0" OVERLAY W/FABRIC	08/01/1998
BUTLCT	10	BUTLER CT	KAVANAGH AV	S END	R	348	36	14,328	66	CHIP SEAL AND SLURRY SEAL	07/01/2010
BUTLDR	10	BUTLER DR	KAVANAGH AV	SCARLETT PL	UL	462	36	16,632	74	SLURRY SEAL	07/01/1999
BUTTE	10	BUTTE WY	SULTANA DR	ALMOND BLOSSOM DR	UL	250	36	9,000	58	SLURRY SEAL	06/28/2003
BYRON	10	BYRON RD	W CITY LIMIT	CORRAL HOLLOW RD	UMIA	7,433	45	334,485	75		
CST	10	C ST (N)	9TH ST	6TH ST	R	900	34	30,600	72	OVERLAY	07/01/2000
CST	20	C ST (S)	4TH ST	SOUTH ST	R	1,004	34	34,136	89	RECONSTRUCT STRUCTURE (AC)	07/01/2008
CST	30	C ST (S)	SOUTH ST	MT OSO RD	R	1,064	32	34,048	43		
CABACT	10	CABANA CT	CABANA LN	SOUTH END	R	513	32	16,416	92		
CABALIN	10	CABANA LN	BARCELONA DR	MAJORCA LN	R	833	32	26,656	83		
CABALIN	20	CABANA LN	BARCELONA DR	PORTICO LN	R	800	32	25,600	83		
CABRIL	20	CABRILLO DR	143' S/O CLOVER RD	PORTOLA DR	C	2,190	38	83,220	66		
CABRIL	10	CABRILLO DR/CT	N END	143' S/O CLOVER RD	R	520	36	22,520	64		
CACUS	10	CACUS ST	NIVENS ST	MEADOW BROOK LN	R	311	32	13,952	81		
CAGNEY	10	CAGNEY WY	HEPBURN ST	VALPICO RD	UL	125	36	4,500	83		

City of Tracy
PCI Listing
(Sort by Road Name)

Street ID	Section ID	Street Name	Begin Location	End Location	FC	Length (lf)	Width (lf)	Area (sf)	Current PCI	Last M&R Treatment	M&R Date
CAINCT	10	CAIN CT	FAIRMONT LN	S END CDS	R	137	32	4,384	70		
CAIROCT	10	CAIRO CT	DE BORG DR	S END CDS	R	177	32	5,664	72		
CALAFI	10	CALAFIA CT	W END	FIREFLY WY	R	322	32	13,408	65	Unknown	01/01/1994
CALMCT	10	CALAMITY CT	RIVERVIEW LN	S END CDS	R	160	32	5,120	75		
CALMLN	10	CALAMITY LN	MIDDLEFIELD DR	RIVERVIEW AV	UL	133	46	6,118	75		
CALVLN	10	CALAVERAS LN	W END CDS	ROXBURY DR	R	968	32	30,976	73		
CALHOU	10	CALHOUN CT	STARFLOWER DR	END	R	383	32	14,256	83		
CAMBRI	10	CAMBRIA CT	BALICO DR	S END	R	200	36	7,200	2		
CAMBCT	10	CAMBRIDGE CT	HERITAGE PL	END	R	520	27	14,040	37	SLURRY SEAL	06/28/2004
CAMBPL	10	CAMBRIDGE PL	SYCAMORE PKWY	HERITAGE PL	C	726	37	26,862	50	SLURRY SEAL	06/28/2004
CAMELI	05	CAMELIA DR	GOLDEN SPRINGS DR	ALZIRA CT	C	520	38	19,760	75		
CAMELJ	15	CAMELIA DR	ALZIRA CT	KAVANAGH DR	C	1,396	40	55,840	58		
CAMELO	10	CAMELOT DR/RENAISSANCE	THIRD ST	HOTCHKISS ST	R	625	32	20,000	68		
CAMPBE	10	CAMPBELL LANE	CAMPBELL LANE	LANKERSHIRE DR	R	794	32	25,408	75		
CANDID	10	CANDIDO CT	RANCHERO WY	END	R	125	28	6,908	48	OVERLAY	07/01/2007
CANDLE	10	CANDLEWOOD DR	LARKSPUR DR	MENAY DR	R	420	34	14,280	64		
CAPEBR	10	CAPE BRENTON DR	GOLDEN GATE DR	OLYMPIC AV	R	610	32	19,520	83		
CARDIN	10	CARDINAL ST	RAVEN ST	HERON ST	R	350	32	11,200	69		
CARDOZ	10	CARDOZA RD	TRACY BL	BUTHMANN AV	R	744	34	25,296	69	CHIP SEAL AND SLURRY SEAL	07/01/2009
CARLTO	30	CARLTON WY (E)	MAE AV	EAST ST	R	522	32	16,704	32	SLURRY SEAL	07/01/1999
CARLTO	40	CARLTON WY (E)	EAST ST	FRANKLIN AV	UL	1,078	36	38,808	72		
CARLTO	10	CARLTON WY (W)	MCKINLEY SCHOOL	TRACY BL	UL	420	44	18,480	77	SLURRY SEAL	07/01/1999
CARLTO	20	CARLTON WY (W)	TRACY BL	BESSIE AVE	R	550	32	17,600	65	CHIP SEAL AND SLURRY SEAL	07/01/2010
CARLTO	21	CARLTON WY (W)	BESSIE AVENUE	PARKER AVENUE	R	880	32	28,160	81	CHIP SEAL AND SLURRY SEAL	07/01/2010
CARLTO	25	CARLTON WY (W)	PARKER AV	HOLLY DR	R	1,094	32	35,008	79	CHIP SEAL AND SLURRY SEAL	07/01/2010
CARMEL	10	CARMEL WY	TARROGANA DR	E END	UL	514	37	22,767	40	SLURRY SEAL	06/28/2003
CARNADR	10	CARNATION DR	REMYH CANTOS DR	END	R	110	36	3,960	83		
CAROCCT	10	CAROL ANN CT	CAROL ANN DR	E END	R	167	32	8,933	94		
CARODR	10	CAROL ANN DR	MABEL JOSEPHINE DR	131 FT N OF ROBERT GABRIEL DR	C	2,503	40	100,120	74		
CARODR	20	CAROL ANN DR	131 FT N/O OF ROBERT GABRIEL DR	GOLDEN LEAF LN	C	343	50	17,150	75		
CAROLL	10	CAROL LOUISE LN	JAMES WRIGHT LN	CHERYL LN	R	540	32	17,280	78		
CARREE	10	CARREN CT	SCARLETT PL	S END CDS	R	262	36	12,232	79	CHIP SEAL AND SLURRY SEAL	07/01/2010
CASEY	10	CASEY CT	HAVENWOOD CT	N END CDS	R	299	32	13,496	75		
CASTCR	10	CASTLE CREEK CT	BRIDLE CREEK CR	END	R	275	32	10,800	81		
CASTLE	10	CASTLE CT	N END	CLOVER RD	R	285	36	10,260	29		
CATALWY	10	CATALINA WY	LENNOX WY	MATHEW WY	R	294	32	9,408	94		
CATHED	10	CATHEDRAL WY	BADGER WY	SENTINEL DR	R	435	32	13,920	69		
CATHLE	10	CATHLEEN LN	GWENDER CT	ANTONIO LP	R	328	30	9,840	77		
CECCHI	10	CECCHI CT	ROBERT GABRIEL DR	S END	R	110	50	7,678	76		
CECELI	10	CECELIO WY	NATALIE WY	COVEY LN	R	1,471	32	47,072	70		
CECELI	20	CECELIO WY	MT OSO AV	CECELIO WY	R	195	32	6,240	70		
CEDAR	10	CEDAR MOUNTAIN DR	PACHECO DR	ALTA MONT DR	UL	971	40	38,840	70		
CEDARG	10	CEDARGLEN CT	END	LAURELGROVE LN	R	140	32	6,087	83		
CEDRUS	10	CEDRUS DR	CENTRAL AV	IBERIS WY	R	433	32	12,736	83		
CENTRA	10	CENTRAL AV	11TH ST	6TH ST	UMIA	1,700	46	78,200	78	OVERLAY	07/01/2008
CENTRA	15	CENTRAL AV	6TH ST	RR CROSSING	UMIA	335	62	20,770	85	OVERLAY	06/01/2008
CENTRA	25	CENTRAL AV	RR CROSSING	3RD ST	UMIA	496	54	26,784	85	2.0 INCH OVERLAY	07/01/2011
CENTRA	30	CENTRAL AV	30' S OF 1ST ST	30' S OF 1ST ST	UMIA	500	54	27,000	85	2.0 INCH OVERLAY	07/01/2011
CENTRA	40	CENTRAL AV	30' S OF 1ST ST	MT DIABLO RD	UMIA	718	60	43,080	85	2.0 INCH OVERLAY	07/01/2011
CENTRA	50	CENTRAL AV	MT DIABLO RD	102' S/O SCHULTE RD	UMIA	1,431	60	85,860	85	2.0 INCH OVERLAY	07/01/2011
CENTRA	60	CENTRAL AV	102' S/O SCHULTE RD	DEERWOOD LN	UMIA	2,842	60	170,520	52		

City of Tracy
PCI Listing
(Sort by Road Name)

Street ID	Section ID	Street Name	Begin Location	End Location	FC	Length (lf)	Width (lf)	Area (sf)	Current PCI	Last M&R Treatment	M&R Date
CENTRA	70	CENTRAL AV	DEERWOOD LN	TRACY BL	UMIA	2,525	54	136,350	42		
CENTRA	80	CENTRAL AV	SYCAMORE PKWY	TRACY BL	UMIA	1,386	36	55,392	63		
CENTRE	10	CENTRE COURT DR	PALM CR	TRACY BL	C	2,180	36	78,480	12	SLURRY SEAL	06/23/2003
CENTRE	20	CENTRE COURT DR	TRACY BLVD	BALDWIN LN	C	977	40	37,680	67		
CERRO	10	CERRO VERDE WY	CONSTITUTION WY	RIALTO CT	R	742	28	20,776	33		
CHABCT	10	CHABOT ROAD	GRANT LINE ROAD	SOUTH END	UL	1,322	36	47,592	56		
CHAMBE	10	CHAMBERS CT	SUMMER LN	END	R	416	32	19,088	75		
CHANEL	10	CHANELLE CT	BAYBERRY LN	END	R	196	32	9,736	83		
CHAPCT	10	CHAPLIN CT	END	HARLOW ST	R	400	36	16,400	83		
CHAPWY	10	CHAPLIN WY	SYCAMORE PKWY	CHRISTY ST	UL	164	36	6,304	83		
CHAPWY	20	CHAPLIN WY	HARLOW ST	SYCAMORE PKWY	UL	400	36	14,400	79		
CHARLM	10	CHARLEMAGNE LN/CT	W END	BARRICADE @ E END	R	895	32	32,657	73		
CHARLE	10	CHARLES ST	CENTRAL AV	E END	UL	666	46	30,636	79		
CHARTW	10	CHARTWELL LN	DORSET LN	OXFORD LN	R	317	32	10,144	69		
CHATEA	10	CHATEAU LN	TROPAZ LN	PEONY DR	R	396	32	12,672	75		
CHEBCT	10	CHEERY BLOSSOM CT	CHEERY BLOSSOM LN	N END CDS	R	267	32	8,544	73		
CHEERY	10	CHEERY BLOSSOM LN	E END	ENGLISH OAK AVE	R	809	32	25,888	73		
CHEERY	20	CHEERY BLOSSOM LN	ENGLISH OAK AV	PEONY DR	R	2,080	32	66,560	71		
CHEERY	30	CHEERY BLOSSOM LN	PEONY DR	TAMARISK LN	R	873	32	27,936	73		
CHERWY	10	CHERUB WY	DANDELION LOOP	DANDELION LOOP	R	704	32	22,528	75		
CHERCT	10	CHERYL CT	END	CAROL LOUISE LN	R	200	32	10,352	83		
CHERLN	10	CHERYL LN	CAROL LOUISE LN	POMBO SQUARE DR	R	220	32	7,040	80		
CHESTE	10	CHESTER DR	DUNCAN DR	LOWELL AV	C	1,680	38	63,840	11		
CHESTE	20	CHESTER DR	LOWELL AV	EATON AV	C	1,730	38	65,740	51	OVERLAY	07/01/2007
CHESTN	10	CHESTNUT AV	COTTONWOOD DR	BIRCH DR	R	1,246	34	42,364	74	SLURRY SEAL	07/01/2008
CHOSSI	10	CHOSSIER CT	COCHRAN DR	END	R	537	32	21,229	79		
CHRISM	05	CHRISMAN RD	GRANT LINE RD	EAST PARADISE RD	A	1,325	52	68,900	78		
CHRISM	15	CHRISMAN RD	EAST PARADISE RD	SPRR	A	1,890	107	202,230	76		
CHRISM	20	CHRISMAN RD	VALPICO RD	2713 FT N OF VALPICO RD	A	2,713	97	263,161	68		
CHSTNA	10	CHRISTINA DR	MARIO DR	BONAFACIO DR	R	492	32	15,744	67	SLURRY SEAL	07/01/1999
CHRMCT	10	CHRISTOPHER MICHAEL CT	CHRISTOPHER MICHAEL LN	S END	R	441	32	17,166	75		
CHRWLN	10	CHRISTOPHER MICHAEL LN	LINDSEY LN	EVENINGSIDE LN	R	872	32	27,904	75		
CHRICT	10	CHRISTY CT	CHRISTY ST	END	R	702	32	22,464	81		
CHRIST	10	CHRISTY ST	WILLIAMS ST	LONGFELLOW ST	UL	945	36	35,420	79		
CHUKAR	10	CHUKAR CT	W END	JAEGER ST	R	332	32	12,624	57		
CINDY	10	CINDY WY	SABRINA WY	ALEXIS LN	R	674	32	21,568	71		
CITADE	10	CITADELLE ST	GARAZI ST	LIMOGES ST	R	725	32	23,200	75		
CITRWY	10	CITRUS WY	MONARCH LN	DIETRICK AV	R	613	32	19,616	75		
CIVICC	10	CIVIC CENTER DR	11TH ST	9TH ST	C	680	32	21,760	84		
CLAREC	10	CLARE BROMMELL CT	FRANK BLONDIN LN	SOUTH END	R	140	42	6,880	83		
CLARCT	10	CLAREMONT CT	YORKSHIRE LOOP	END	R	241	32	9,712	76		
CLARDR	10	CLAREMONT DR	EGRET DR	YORKSHIRE LOOP	UL	1,081	36	38,916	83		
CLAREN	10	CLARENCE BROMMELL ST	OLYMPIC AV	FRANK BLONDIN LANE	R	948	32	30,336	81		
CLEARB	10	CLEARBROOK CT	W END	GOLDEN SPRINGS DR	R	582	32	20,816	79		
CLEARL	10	CLEARLAKE CT	TRINITY PL	END	R	390	32	15,850	75		
CLEMEN	10	CLEMENTE LN	MAJORCA LN	C/L BARCELONA LN	R	852	32	27,264	82		
CLEMEN	20	CLEMENTE LN	C/L BARCELONA LN	ADAIRE LN	C	370	40	14,800	55		
CLOUDV	10	CLOUD VIEW CT	GLENBRIAR CR	GLENBRIAR CR	R	312	32	14,029	73		
CLOVCT	10	CLOVER HILL CT	GLENBRIAR CR	END	R	319	32	14,136	75		
CLOVER	10	CLOVER RD	TRACY BL	W CITY LIMIT	C	1,293	37	44,980	6		
CLOVER	20	CLOVER RD	TRACY BL	#452 CLOVER RD	C	756	37	27,972	45		
CLOVER	30	CLOVER RD	#452 CLOVER RD	BUTHMANN DR	C	358	37	13,246	57		
CLOVER	40	CLOVER RD	BUTHMANN DR	HOLLY DR	C	1,465	36	52,740	51		
CLOVER	50	CLOVER RD	HOLLY DR	CABRILLO DR	C	1,620	40	64,800	38		
CLUBHO	10	CLUB HOUSE LN	CENTRE COURT DR	MATCH POINT	UL	1,084	36	39,024	48	SLURRY SEAL	07/01/1999
COBACT	10	COBALT CT	PAUL POOLE DR	END	R	517	32	16,544	81		

City of Tracy
PCI Listing
(Sort by Road Name)

Street ID	Section ID	Street Name	Begin Location	End Location	FC	Length (lf)	Width (lf)	Area (sf)	Current PCI	Last M&R Treatment	M&R Date
COBADR	10	COBALT DR	PAUL POOLE DR	BENNETT WY	R	352	32	11,264	83		
COCHCT	10	COCHRAN CT	COCHRAN DR	END	R	261	32	12,052	83		
COCHDR	10	COCHRAN DR	GAINES LN	TOLBERT DR	R	1,000	32	32,000	78		
COLBCT	10	COLBY CT	ROBERT GABRIEL DR/ MARIE ANGEL	W END	R	424	32	18,047	83		
COLE	10	COLE LN	KENSINGTON LN	RAY M. GUTIERREZ LN	R	375	32	12,000	77		
COLLIN	10	COLLINS AV	W END	ALTOGA AV	R	302	20	6,040	37		
COLOMLN	10	COLOMA LN	LILAC WY	PONDEROSA DR	R	485	30	14,550	94		
COLOCT	10	COLONIAL CT	PARKSIDE DR	S END	R	204	32	8,528	83		
COLONL	10	COLONIAL LN	HUDSON DR	PARKSIDE DR	R	485	32	15,520	78		
COLONY	10	COLONY DR	CABRILLO DR	GRANT LINE RD	C	1,924	36	69,264	39	SLURRY SEAL	07/01/1999
COLUMB	10	COLUMBIA CT	ALLEGHENY ST	END	R	513	32	16,416	83		
COMMER	10	COMMERCIAL DR	ENTERPRISE PL	LARCH RD	C	853	37	33,060	51		
COMCTR	10	COMMUNITY CENTER	10TH ST	ALL	O	155	154	23,870	0		
COMPTO	10	COMPTON PL	GIRARD WY	PRESIDIO PL	R	671	32	21,472	83	SLURRY SEAL	08/01/2013
CONSTIT	10	CONSTITUTION WY	INDEPENDENCE DR	BUENA TIERRA DR	R	1,240	29	35,960	28		
COOLID	10	COOLIDGE AV	W BEVERLY	12TH ST	UL	1,420	36	51,120	81		
COOPER	10	COOPER DR	DUNCAN DR	LYNCH DR	UL	460	37	17,020	67	CHIP SEAL AND SLURRY SEAL	07/01/2010
CORBET	10	CORBETT LN	N END	KAVANAUGH AV	C	750	40	30,000	51		
CORLIS	10	CORLISS DR	MT. DIABLO AV	MT HAMILTON	UL	262	40	10,480	73		
CORNUC	10	CORNUCOPIA PL	W END	E END	UL	956	36	34,416	69		
CORONA	10	CORONADO WY	BALBOA WY	PORTOLA WY	R	1,015	34	34,510	74	SLURRY SEAL	07/01/2008
CORRAL	05	CORRAL HOLLOW RD	752' N/O LARCH ROAD	3323' N/O LARCH ROAD	A	2,571	26	66,846	80		
CORRAL	10	CORRAL HOLLOW RD	N CITY LIMIT	GRANT LINE RD	A	1,327	72	95,544	93		
CORRAL	20	CORRAL HOLLOW RD	GRANT LINE RD	LOWELL AV	A	2,541	72	182,952	69	Unknown	01/01/1994
CORRAL	30	CORRAL HOLLOW RD	LOWELL AV	11TH ST	A	2,805	60	168,300	70	Unknown	01/01/1994
CORRAL	40	CORRAL HOLLOW RD	11TH ST	CYPRESS DR	A	1,532	60	91,920	62		
CORRAL	50	CORRAL HOLLOW RD	CYPRESS DR	SCHULTE RD	A	2,363	60	141,780	52		
CORRAL	60	CORRAL HOLLOW RD	SCHULTE RD	PARKSIDE DR	A	2,568	72	192,351	66		
CORRAL	65	CORRAL HOLLOW RD	PARKSIDE DR	COUNTYLINE 52 FT S/O PARKSIDE	A	52	24	1,248	27	2.0 INCH OVERLAY	06/23/2003
CORRAL	67	CORRAL HOLLOW RD	MIDWAY DR	KAGEHIRO DR	A	1,594	45	71,730	67		
CORRAL	70	CORRAL HOLLOW RD	KAGEHIRO DR	S CL (N/O VALPICO DR)	A	712	45	32,040	92		
CORRAL	75	CORRAL HOLLOW RD	TRACY CL	PEONY DR	A	397	51	20,247	77		
CORRAL	80	CORRAL HOLLOW RD	PEONY DR	LINNE RD	A	2,146	51	109,446	78		
CORRAL	85	CORRAL HOLLOW RD	1100 FT S/O LINNE RD	4370 FT S/O LINNE RD	A	3,270	26	195,000	31		
CORRAL	90	CORRAL HOLLOW RD	4370 FT S/O LINNE RD	I-580	A	4,230	26	195,000	14		
CORRAL	95	CORRAL HOLLOW RD	I-580	3000 FTS/O I-580	A	3,000	26	78,000	14		
COSELN	10	COSE LN	GLENBRIAR CR	END	R	534	32	17,088	73		
COSTA	10	COSTA CT	SWARTHOUT CT	END	R	448	37	16,576	65	CHIP SEAL AND SLURRY SEAL	07/01/2009
COTTON	10	COTTONWOOD DR	HICKORY AV	CHESTNUT AV	R	478	34	16,252	61	SLURRY SEAL	07/01/2008
COUNTR	10	COUNTRY CT	W END	CENTRAL AV	R	428	32	17,300	70	Unknown	01/01/1994
CTRYWD	10	COUNTRYWOOD WY	HEATHERFIELD WY	PROMENADE CIR	R	640	32	20,480	75		
COUPE	10	COUPE PL	MCDERMOTT DR	GRIFFITH PL	UL	370	37	11,840	67		
COURDR	10	COURT DR	N END	LOWELL AV	R	1,972	32	63,104	85		
COURDR	20	COURT DR	LOWELL AV	S END	R	305	32	9,760	83		
COURT	10	COURT ST	W END	WEST ST (S)	R	321	51	16,371	54		
COVECT	10	COVE CT	RIVERVIEW AV	END	R	225	32	8,885	73		
COVENT	10	COVENTRY DR	KAVANAGH AV	MARIE AV	R	500	34	17,000	79	CHIP SEAL AND SLURRY SEAL	07/01/2009
COVEY	10	COVEY LN	NATALIE LN	GIANELLI ST	R	1,632	32	52,224	69		
CRABAP	10	CRABAPPLE CT	RIVERVIEW AV	END	R	505	32	17,845	73		
CRANS	10	CROSSROADS CT	CROSSROADS DR	MORTON WY	R	281	32	10,992	81		
CRATER	10	CRATER PL	EASTLAKE CR	TULARE DR	R	374	32	11,968	69		
CREPAV	10	CREPE WYRTLE LN	SUNNYSIDE AV	N END	R	570	32	18,240	73		
CROCCT	10	CROCUS CT	HUMMINGBIRD WY	END	R	228	32	10,667	75		

City of Tracy
PCI Listing
(Sort by Road Name)

Street ID	Section ID	Street Name	Begin Location	End Location	FC	Length (lf)	Width (lf)	Area (sf)	Current PCI	Last M&R Treatment	M&R Date
CROST	10	CROSSROADS CT	CROSSROADS DR	END	R	243	32	10,240	70		
CROSSR	10	CROSSROADS DR	11TH ST	45 FT S/OF SPENCER LN	C	1,226	52	63,752	83		
CROSSR	20	CROSSROADS DR	45 FT S/OF SPENCER LN	GAINES LN	C	307	52	15,964	83		
CROSSR	30	CROSSROADS DR	MERCHANT DRIVE	ELEVENTH ST	UMIA	1,020	60	61,200	83		
CROSSR	40	CROSSROADS DR	MERCHANT DR	GREYSTONE DR	UMIA	962	60	57,720	83		
CROWLE	10	CROWLEY CT	CLOVER RD	END	R	323	36	15,428	42		
CRYSTA	10	CRYSTAL CREEK CT	BRIDLE CREEK CR	END	R	396	32	16,391	81		
CUMBER	10	CUMBERLAND/CLAY	GALLERY DR	CENTRE COURT DR	R	790	36	28,440	47	SLURRY SEAL	07/01/1999
CUNEO	10	CUNEO CT	W END	LINCOLN BL	R	115	44	6,252	43		
CYNTHI	10	CYNTHIA CT	MICHAEL DR	END	R	334	30	13,352	83		
CYPRES	13	CYPRESS DR	CORRAL HOLLOW RD	LAURIANA LN	C	1,866	42	78,372	76		
CYPRES	17	CYPRESS DR	LAURIANA LN	108 FT W OF HICKORY AV	C	968	42	40,656	76		
CYPRES	20	CYPRESS DR	108' W OF HICKORY AV	SEQUOIA BL/CENTRE COURT DR	C	993	38	36,604	77	OVERLAY	01/01/2007
CYPRES	40	CYPRESS DR	SUNMWR LN	CORRAL HOLLOW	C	1,976	40	79,040	79		
CZERNY	10	CZERNY ST	MCREE ST	E END	R	812	32	25,984	73		
DST	10	D ST (N)	9TH ST	6TH ST	R	940	34	31,960	45		
DST	20	D ST (S)	N END	SOUTH ST	R	920	34	31,280	66		
DAHLCT	10	DAHLIA CT	OZARK DR	W END CDS	R	480	32	15,360	75		
DALECT	10	DALEHURST CT	DALEHURST LN	END	R	207	32	9,182	73		
DALELN	10	DALEHURST LN	TAMARISK	N END	R	702	32	24,311	73		
DALLDR	10	DALLY DR	MAISON LN	W END CDS	R	200	32	6,400	75		
DANDLP	10	DANDELION LOOP	WISTERIA LN E END	CHERUB WY	R	996	32	31,872	75		
DANDLP	20	DANDELION LOOP	CHERUB WY	WISTERIA LN W END	R	953	32	30,496	75		
DARBC	10	DARBY CT	SUDELEY DR	END	R	325	32	12,000	72		
DARBR	10	DARBY DR	NORFOLK DR	SUDELEY DR	R	700	32	22,400	70		
DARDAN	10	DARDANELLE DR	MACARTHUR DR	E/O BADGER	C	292	48	14,016	81		
DARLEN	10	DARLENE LN	GLENBRIAR CR	436 FT S/OF GLENBRIAR CR	R	436	32	13,952	62		
DARLEN	25	DARLENE LN	436 FT S/O GLENBRIAR CR	PAYTON LN	R	684	32	21,888	72		
DAVEN	10	DAVENPORT	ROCKINGHAM WY	CENTRE CT	R	193	32	6,176	54		
DAVIDE	10	DAVID ERNEST CT	ALEGRE DR	END	R	390	32	14,500	79		
DAVIDW	10	DAVID WAITE DR	MABEL JOSEPHINE DR	MICHAEL COX LN	R	280	32	8,960	83		
DEBORD	10	DE BORD DR	MACARTHUR DR	BETTENCOURT WY	C	1,593	40	63,720	66		
DEBORD	20	DE BORD DR	BETTENCOURT WY	N END (DEAD END)	C	1,239	40	49,560	64		
DEBORA	10	DEBORAH ST	22ND ST	21ST ST	R	336	36	12,096	81	2.0" OVERLAY W/FABRIC	08/01/1998
DEBORA	20	DEBORAH ST	20TH ST	LOWELL AV (E)	UL	1,296	36	46,656	61		
DEBORDR	10	DEBORNE DR	S/O TUNG NGUYEN	N/O STALSBURG DR	R	887	30	26,610	94		
DEBRAL	10	DEBRA LEE CT	ERNEST DR	END	R	190	32	8,270	83		
DEERN	10	DEER RUN LN	ALDEN GLEN RD	E END	R	435	32	16,937	81		
DEERWO	10	DEERWOOD LN	BLOSSOMWOOD LN	CENTRAL AV	C	1,555	36	57,383	45	SLURRY SEAL	06/28/2004
DEERWO	20	DEERWOOD LN	CENTRAL AV	ASHLAND DR	C	508	36	18,288	47		
DELMAR	10	DEL MAR CT	FOOTHILL VISTA DR	END	R	150	31	7,227	83		
DELANEY	10	DELANEY CT	FLINT CT	EAST END	R	384	32	12,288	75		
DERECH	10	DERECHO WY	BALBOA DR	CABRILLO DR	R	1,012	34	34,408	54	SLURRY SEAL	07/01/2008
DESCAN	10	DESCANSO CT	RANCHERO WY	S END	R	194	28	8,840	79	2.0 INCH OVERLAY	06/28/2004
DEVICT	10	DEVIN CT	FAIRMONT LN	S END CDS	R	140	32	4,480	70		
DIEGCT	10	DIEGO CT	WEST END	DIEGO LN	R	378	32	14,096	83		
DIEGOL	10	DIEGO LN	TENNIS LN	PEDROLN	R	480	32	15,360	83		
DIETAV	10	DIETRICK AV	REGIS DR	WINDCHIME WY	R	1,003	32	32,096	75		
DILLON	10	DILLON CT	BUTHMANN AV	E END	R	250	34	11,452	70	CHIP SEAL AND SLURRY SEAL	07/01/2009
DISCLN	10	DISCOVERY LN	LINSEY LN	OAKRIDGE DR	R	310	32	9,920	75		
DISCLN	20	DISCOVERY LN	LINSEY LN	OAKRIDGE DR	R	310	32	9,920	75		
DIVINE	10	DIVINE LN	HICKORY AV	E END	R	526	32	20,936	65		
DIXON	10	DIXON CT	MONTGOMERY LN	EAST END	R	461	32	16,752	83		
DOETRA	10	DOE TRAIL LN	ALDEN GLEN RD	E END	R	407	32	14,024	75		

City of Tracy
PCI Listing
(Sort by Road Name)

Street ID	Section ID	Street Name	Begin Location	End Location	FC	Length (lf)	Width (lf)	Area (sf)	Current PCI	Last M&R Treatment	M&R Date
DOLOCT	10	DOLORES CT	DOLORES LN	END	R	292	32	11,902	83		
DOLOLN	10	DOLORES LN	ROBERT L SMITH DR	DOLORES CT	R	1,178	32	37,696	82		
DOMINI	10	DOMINIQUE ST	ELISSAGARAY DR	BASQUE DR	C	640	52	33,280	75		
DOMINI	20	DOMINIQUE ST	BASQUE DR	EASTLAKE CIR	C	1,105	40	44,200	74		
DORORC	10	DOROTHY/ORCHID	ETTA WY/CT	COOPER RD	R	680	32	25,210	77		
DORSET	10	DORSET LN	PEPPERCORN LN	BRISTOL LN	R	2,912	32	93,184	70		
DOUBLE	10	DOUBLES CT	CLUB HOUSE WY	END	R	222	36	9,790	55	SLURRY SEAL	07/01/2008
DOUGDR	10	DOUGLAS DR	EASTLAKE CIR	OZARK DR	R	396	32	12,672	75		
DOVE	10	DOVE DR	PVMINT CHNG W/O EGRET DR	SYCAMORE PKWY	C	1,090	36	39,240	83		
DOVE	30	DOVE DR	STARFLOWER DR	PVMINT CHNG W/O EGRET DR	C	825	44	36,300	70		
DOVENS	10	DOVENSHIRE DR	MARIE AV	KAVANAGH AV	R	500	34	17,000	79	CHIP SEAL AND SLURRY SEAL	07/01/2009
DOVER	10	DOVER LN	LOGGINS LN	NELSON LN	R	636	32	20,352	83		
DOYLE	10	DOYLE CT	MARSHALL	EAST END OF CULDESAC	R	249	32	9,968	83	SLURRY SEAL	08/01/2013
DRAKE	10	DRAKE WY	SULTANA DR	ALMOND BLOSSOM DR	UL	260	36	9,360	19	SLURRY SEAL	06/28/2003
DRONCT	10	DRONERO CT	DRONERO WY	END	R	321	32	15,376	81	CHIP SEAL AND SLURRY SEAL	07/01/2010
DRONWY	10	DRONERO WY	PONTE MIRA WY	DRONERO CT	R	1,040	32	37,280	79	CHIP SEAL AND SLURRY SEAL	07/01/2010
DUKECT	10	DUKE CT	DORSET LN	END	R	228	32	12,147	74		
DUNCAN	10	DUNCAN DR	ENVEART RD	LINCOLN BL	C	2,190	37	81,030	19		
DUNCAN	20	DUNCAN DR	LINCOLN BL	CHESTER DR	C	1,020	37	37,740	10		
EST	10	E ST	12TH ST	11TH ST	R	218	27	5,886	67	SLURRY SEAL	07/01/1999
EST	20	E ST (N)	11TH ST	6TH ST	R	1,480	34	50,320	81	2.0 INCH OVERLAY	06/28/2004
EAGAN	10	EAGAN ALLEY	B ST	C ST	R	420	20	8,400	89		
EAGAN	20	EAGAN ALLEY	D ST	EAST ST	R	698	20	13,960	89	RECONSTRUCT STRUCTURE (AC)	07/01/2008
EAGLER	15	EAGLE ROCK LP	LA MONTE LN	LA MONTE LN	R	839	32	26,848	75		
EAGLE	10	EAGLE ST	EGRET DR	HERON ST	R	886	32	28,352	63		
EARLWY	10	EARL WY	DEERWOOD LN	SILKWOOD LN	UL	745	36	26,820	36		
EFFERDI	10	EAST FERDINAND ST	CENTRAL AV	TRADITIONS ST	R	542	32	16,032	69		
EASTCR	10	EAST LAKE CR	LAKEVIEW DR	CRATER PL (COUNTER CW)	C	2,790	36	100,440	75		
EASTCR	20	EAST LAKE CR	CRATER PL	245 FT S/O SUPERIOR	C	1,770	30	53,100	69		
EASTCR	30	EAST LAKE CR	245 FT S/O SUPERIOR	LAKEVIEW DR	C	645	36	23,220	75		
EASTDR	10	EAST LAKE DR	MACARTHUR DR	EAST LAKE CR	C	870	43	37,410	65		
EAST	10	EAST ST	GRANT LINE RD	LOWELL AV	C	2,303	37	85,211	73		
EAST	20	EAST ST	LOWELL AV	11TH ST	C	2,940	37	108,780	73		
EAST	30	EAST ST	11TH ST	6TH ST	C	1,416	36	50,976	74	OVERLAY	07/01/2007
EATON	30	EATON AV (E)	HOLLY DR	EAST ST	C	1,270	38	48,260	75	OVERLAY	06/01/2001
EATON	40	EATON AV (E)	EAST ST	FRANKLIN AV	UL	1,470	36	52,920	73	OVERLAY	06/01/2001
EATON	10	EATON AV (W)	RICHARD DR	TRACY BL	C	1,600	37	59,200	73	OVERLAY	06/01/2001
EATON	20	EATON AV (W)	TRACY BL	HOLLY DR	C	2,498	38	94,924	73	OVERLAY	06/01/2001
EDENVA	10	EDENVALE CROSSING	CEDAR MTN DR	SCHULTE RD	UL	142	38	5,396	65		
EDGECT	10	EDGEWOOD CT	N END	GOLDEN LEAF LN	R	439	32	16,048	57		
EDGEIN	10	EDGEWOOD LN	GOLDEN LEAF LN	PLUM LN	R	564	32	18,048	65		
EDMONT	10	EDMONTON CT	CLAREMONT DR	END	R	275	32	12,904	76	Unknown	01/01/1994
EDWARD	10	EDWARD CT	ISBELLA ST	E END	R	453	32	16,496	70		
EGRET	10	EGRET DR	FAIRHAVEN CT	EAGLE ST	UL	1,182	38	46,224	78	Unknown	01/01/1994
EGRET	20	EGRET DR	EGLE ST	DOVE ST	C	740	46	34,040	81		
ELPRTL	10	EL PORTAL ST	N END	11TH ST	R	874	28	24,472	12	SLURRY SEAL	07/01/1999
ELISSA	10	ELISSAGARAY ST	CHRISMAN RD	141 FT E OF ALDACCORROU ST	C	1,044	41	42,804	68		
ELISSA	20	ELISSAGARAY ST	141 FT E OF ALDACCORROU ST	ROGER DR	C	1,012	40	40,480	69		
ELISSA	30	ELISSAGARAY ST	ROGER DR	VALPICO RD	C	628	46	26,956	66		
ELIZAB	10	ELIZABETH CT	GIANELLI ST	E END	R	465	32	16,880	75		
ELISIE	10	ELISIE WAY	STARFLOWER DR	SCHANTZ WY	R	291	32	9,312	83		

City of Tracy
PCI Listing
(Sort by Road Name)

Street ID	Section ID	Street Name	Begin Location	End Location	FC	Length (lf)	Width (lf)	Area (sf)	Current PCI	Last M&R Treatment	M&R Date
ELSINO	10	ELSINORE DR	MARIE AV	KAVANAGH AV	R	500	33	16,500	77	CHIP SEAL AND SLURRY SEAL	07/01/2009
ELYSIA	10	ELYSIAN CT	TRADITIONS ST	END	R	240	32	9,696	72		
EMERSON	10	EMERSON AV	TRACY BL	HOLLY DR	R	2,426	32	77,632	82	2.0 INCH OVERLAY	06/28/2004
EMERSON	20	EMERSON AV	HOLLY DR	EAST ST	UL	1,274	36	45,864	83	2.0 INCH OVERLAY	06/28/2004
ENCALIN	10	ENCANTO LN	RIVERVIEW AV	WHIRLAWAY LN	R	306	32	9,792	75		
ENGLIS	10	ENGLISH OAKS AVE	CHERRY BLOSSOM LN	S END	R	2,250	32	72,000	73		
ENTERP	10	ENTERPRISE PL	INDUSTRIAL WY	COMMERCIAL DR	C	864	37	44,848	60		
ENTRAD	10	ENTRADA WY	PORTOLA WY	GRANT LINE RD	C	327	38	12,426	20		
ENYEAR	10	ENYEAR RD	DUNCAN DR	MCPEAK CT	UL	594	37	21,978	73		
ERIECT	10	ERIE CT	SUPERIOR DR	END	R	536	32	17,152	75		
ERNEST	10	ERNEST DR	TONI LN	POMBO SQUARE DR	R	980	32	31,360	83		
ESCAAV	10	ESCATTA AV	AREZZO WY	LASATA DR	R	607	32	19,424	73		
ESSEX	10	ESSEX CT	W END	COLONY DR	R	197	36	9,892	52	SLURRY SEAL	07/01/1999
ETTIFLO	10	ETTA/FLORENTINE	ALEGRE DR	E END	R	1,010	32	38,664	79		
EUREKA	10	EUREKA WY	KAPAREIL DR	AMARETTO DR	UL	415	36	14,940	47	SLURRY SEAL	06/28/2003
EVANS	10	EVANS ST	N END	3RD ST	R	310	36	11,160	13		
EVELVE	10	EVELYN CT E	BRIDLE CREEK CR	E END	R	174	33	7,742	76		
EVELYW	10	EVELYN CT W	BRIDLE CREEK CR	W END	R	250	33	10,250	83		
EVENIN	10	EVENINGSIDE LN	RIDGEVIEW DR	GLENBROOK DR	R	724	32	23,168	75		
EVERGL	10	EVERGLADES LN/CT	SHENANDOAH ST	N END	R	690	32	28,362	76		
EVERCT	10	EVERGREEN CT	END	COUNTRYWOOD LN	R	180	32	7,350	77		
EVERWY	10	EVERGREEN WY	COUNTRYWOOD LN	FRUITWOOD WY	R	600	32	19,200	77		
FST	10	F ST	12TH ST	11TH ST	R	220	27	5,940	44	SLURRY SEAL	07/01/1999
FST	20	F ST (N)	11TH ST	6TH ST	R	1,500	34	51,000	77	RECONSTRUCT STRUCTURE (AC)	06/01/2006
FABIRD	10	FABIAN RD	LAMMERS RD	MAMIE ANDERSON LN	C	3,180	18	57,240	70		
FAIRFI	05	FAIRFIELD DR	KAVANAGH DR	N END	R	746	34	25,154	71	CHIP SEAL AND SLURRY SEAL	07/01/2009
FAIRHA	10	FAIRHAVEN CT	YORKSHIRE LOOP	END	R	285	32	11,120	83		
FAIRLN	10	FAIRMONT LN/CT	DE BORD DR	E END CDS	R	1,082	32	34,624	70		
FAITH	10	FAITH LN	FORTUNA LN	BABCOCK LN	R	482	32	15,424	83		
FALCON	10	FALCON CT	W END	E END	R	740	32	27,680	67		
FAMOC	10	FAMOSO CT	MAISON LN	N END CDS	R	185	32	5,920	76		
FAMOLN	10	FAMOSO LN	MAISON LN	TROPAZ LN	R	765	32	24,480	73		
FARNCT	10	FARNHAM CT	N END	TOM FOWLER DR	R	217	32	11,048	72	Unknown	01/01/1994
FARNDR	10	FARNHAM DR	TOM FOWLER DR	WHITTINGTON DR	R	254	32	9,378	72	Unknown	01/01/1994
FAWNGL	10	FAWN GLEN RD	FOX WOOD DR	STAGS LEAP CT	R	900	32	28,320	81		
FERNDO	10	FERNDOWN LN	HAMPSHIRE LN	BLANDFORD LN	R	677	33	22,341	83		
FERNCT	10	FERNGROVE CT	END	MAPLEGROVE LN	R	325	32	10,400	67		
FERNLN	10	FERNGROVE LN	MAPLEGROVE LN	KNOLLCREST LN	R	400	32	12,800	83		
FETEIR	10	FETEIRA WY	THELMA LP	LAMMERS RD	UL	343	38	13,034	83		
FIELDV	10	FIELDVIEW DR	VIVIAN LN	CORRAL HOLLOW RD	C	722	36	25,992	81		
FIELDV	20	FIELDVIEW DR	CORRAL HOLLOW RD	PROMENADE CIR	C	750	36	27,000	83		
FIESTA	10	FIESTA CT	MONTE VISTA WY	END	R	420	28	13,760	29		
FINALE	10	FINALE WY	HOLLY DR	E END	R	586	32	20,856	48		
FINE	10	FINE AV	EATON AV	BEVERLY PL	UL	518	36	18,648	81		
FIRE	10	FIRE STATION #1	CENTRAL AV	ALL	O	105	87	9,135	0		
FIREFL	10	FIREFLY WY	THICKET LN	THOMAS DEHAVEN LN	R	1,191	32	38,112	50	Unknown	01/01/1994
FIRESI	10	FIRESIDE LN	BIRCHWOOD LN	HARVEST LANDING LN	R	219	32	7,008	79		
FISHER	10	FISHER WAY / CT	GREYSTONE DR	SOUTH END	R	483	32	17,456	81		
FLINT	10	FLINT LN	RIDGEVIEW DR	BORGES CT	R	210	32	6,720	75		
FLINT	20	FLINT LN	BORGES CT	JASON CT	R	760	32	24,320	75		
FOOTHI	10	FOOTHILL RANCH DR	VALLEY VIEW DR	CORRAL HOLLOW RD	UL	1,140	32	36,480	83		
FOOTVI	10	FOOTHILL VISTA DR	N END	ARTHUR NATE HAUGH DR	R	1,287	32	45,229	83		
FORECA	10	FORECAST LN	ROY FREICHS LN	BLACKSTONE DR	R	660	32	21,120	83		

City of Tracy
PCI Listing
(Sort by Road Name)

Street ID	Section ID	Street Name	Begin Location	End Location	FC	Length (lf)	Width (lf)	Area (sf)	Current PCI	Last M&R Treatment	M&R Date
FOREST	10	FOREST HILLS DR	BEECHNUT AV	CENTRE COURT DR	UL	1,440	37	53,280	52	SLURRY SEAL	07/01/2008
FOREST	20	FOREST HILLS DR	CENTRE COURT DR	MATCH POINT PL	UL	907	38	34,466	29	SLURRY SEAL	07/01/1999
FORTUN	10	FORTUNA LN	ALAMO LN	FAITH LN	R	570	32	16,640	83		
FOXHOL	10	FOX HOLLOW WY	FOX WOOD DR	CYPRESS DR	C	478	40	19,120	59		
FOXMEA	10	FOX MEADOW CT	NW END	TENNIS LN	R	586	32	23,569	83		
FOXWCT	10	FOX WOOD CT	W END	FOX HOLLOW WY	R	590	32	21,897	54		
FOXWDR	10	FOX WOOD DR	FOX HOLLOW WY	ALDEN GLEN RD	C	1,258	40	50,320	61		
FOXWDR	20	FOX WOOD DR	ALDEN GLEN RD	LOCUST DR	R	1,554	32	49,728	76		
FOXGCT	10	FOXGLOVE CT	HUMMINGBIRD WY	END	R	233	32	9,836	72		
FOXTCT	10	FOXTAIL CT	W END	FOX HOLLOW WY	R	462	32	17,888	77		
FOXTWY	10	FOXTAIL WY	FOX HOLLOW WY	SILVERTAIL PL	R	560	32	17,920	83		
FRANKB	10	FRANK BLONDIN LN	BARCELONA DR	CLARENCE BROWELL ST	R	870	32	27,840	83		
FRBROWN	10	FRANK BROWN LN (MONTGOMERY)	MONTGOMERY LN	PARKINGTON LN	UL	255	36	9,180	74		
FBROWN	20	FRANK BROWN LN (MONTGOMERY)	PARKINGTON LN	JONES LN	R	205	32	6,560	80		
FRANKL	10	FRANKLIN AV	ACACIA ST	END (HIGH SCHOOL)	UL	1,470	36	52,920	72		
FREEDO	10	FREEDOM CT	INDEPENDENCE DR	SE END	R	240	28	8,720	40		
FRUITC	10	FRUITWOOD CT	12TH ST (W)	END	R	150	32	4,800	66		
FRUITW	10	FRUITWOOD WY	GREEN WILLOW WY	12TH ST (W)	R	885	32	28,320	81		
FUNDY	10	FUNDY CT	YELLOWSTONE AV	S END	R	233	32	10,307	83		
FUNSTO	10	FUNSTON CT	JEFFERSON LN	EAST END	R	277	32	10,864	83	SLURRY SEAL	08/01/2013
GABLE	10	GABLE CT	MONROE ST	END	R	350	32	12,800	65		
GABRIE	10	GABRIEL DR	ARNAUDO LN	E END	R	502	32	16,814	79	CHIP SEAL AND SLURRY SEAL	07/01/2009
GAINES	10	GAINES LN	W END	CROSSROADS DR	R	1,034	32	36,458	81		
GAINES	20	GAINES LN	CROSSROADS DR	MANLEY DR	UL	474	36	17,064	62		
GALLER	10	GALLERY DR	FOREST HILLS DR	RACQUET DR	UL	750	36	27,000	41	SLURRY SEAL	07/01/1999
GALWCT	10	GALWAY CT	BEAR PL	N END CDS	R	303	32	9,696	75		
GANDY	10	GANDY DANCER DR	TRACY BL	PVT CHNG W/O SHAMROCK	C	1,342	44	59,048	39		
GANDY	20	GANDY DANCER DR	PVT CHNG W/O SHAMROCK	SHAMROCK WY	C	260	44	11,440	71		
GANDY	30	GANDY DANCER DR	SHAMROCK WY	MARS CT	C	686	44	30,184	74		
GARAZI	10	GARAZI ST/CT	CITADELLE ST	S END	R	1,297	32	41,504	75		
GARDCT	10	GARDEN CT	N END	BLUEGRASS LN	R	135	32	4,320	68		
GARDLN	10	GARDEN LN	BLUEGRASS LN	HOBOKEN DR	R	253	32	8,096	68		
GARDEN	10	GARDENIA CT	W END	REYES LN	R	223	32	9,240	75		
GARALY	10	GARNER ALLEY	C ST	CENTRAL AV	R	210	20	4,200	89		
GARALY	20	GARNER ALLEY	CENTRAL AV	D ST	R	220	20	4,400	89	RECONSTRUCT STRUCTURE (AC)	07/01/2008
GARRET	10	GARRETT CT	SUMMER LN	END	R	391	32	17,440	83		
GARYGA	10	GARY GABRIEL CT	CAROL ANN DR	S END	R	114	32	3,648	83		
GARYLN	10	GARY LN	JOSEPH MENUSA LN	ARRIGOTTI LN	R	782	32	25,024	83		
GATETR	10	GATETREE CT	N END	MENAY DR	R	180	34	8,120	65		
GENERA	10	GENERAL LN	MARSHALL WY	MAGAZINE LN	R	551	32	17,632	83	SLURRY SEAL	08/01/2013
GENTR.	10	GENTRY LN	ORMANDE ST	ANTHONY DR	R	815	32	26,080	83		
GENTRY	10	GENTRY LN/CT	ANTHONY DR	END	R	997	32	34,558	83		
GEOTCT	10	GEORGETOWN CT	HERITAGE PL	END	R	140	36	5,040	52	SLURRY SEAL	06/28/2004
GEOTPL	10	GEORGETOWN PL	HERITAGE PL	POTSGROVE PL	C	650	38	24,700	40	SLURRY SEAL	06/28/2004
GEORCT	10	GEORGIA CT	N END	KAVANAGH AV	R	250	36	10,800	69	SLURRY SEAL	07/01/1999
GEORDR	10	GEORGIA DR	KAVANAGH AV	SUELLEN DR	UL	574	36	20,664	77	CHIP SEAL AND SLURRY SEAL	07/01/2010
GERALD	10	GERALD CT	PLANTATION DR	S END	R	320	28	13,368	79	CHIP SEAL AND SLURRY SEAL	07/01/2010
GERANI	10	GERANIUM WY	PERSIMMON WY	HUMMINGBIRD WY	R	319	32	10,208	83		
GIANEL	10	GIANELLI ST	MIT OSO	SCHULTE RD	R	880	32	28,160	70		
GIANEL	20	GIANELLI ST	SCHULTE RD	VICTORIA ST	UL	650	40	26,000	65		
GIBRAL	10	GIBRALTER CT	CAROL ANN DR	EAST END	R	272	32	8,704	83		
GIBSON	10	GIBSON CT	LLOYD GARY DR	SOUTH END	R	441	32	16,112	83		

City of Tracy
PCI Listing
(Sort by Road Name)

Street ID	Section ID	Street Name	Begin Location	End Location	FC	Length (lf)	Width (lf)	Area (sf)	Current PCI	Last M&R Treatment	M&R Date
GILBCT	10	GILBERTE CT	ROGER DR	S END CDS	R	454	32	14,528	75		
GILBST	10	GILBERTE ST	BIAGORY ST	ROGER DR	R	536	32	17,152	75		
GILALY	05	GILLETT ALLEY	A ST	WEST ST	R	225	19	4,275	85		
GILALY	10	GILLETT ALLEY	CENTRAL AV	A ST	R	1,070	20	21,400	16	RECONSTRUCT STRUCTURE (AC)	07/01/2008
GILALY	20	GILLETT ALLEY	CENTRAL AV	E ST	R	563	20	11,260	85	RECONSTRUCT STRUCTURE (AC)	07/01/2008
GILALY	21	GILLETT ALLEY	EAST ST	E ST	R	647	20	12,940	85	OVERLAY	07/01/2008
GIOVAN	10	GIOVANNA LN	HENLY PKWY	ROCHESTER ST	UL	120	40	4,800	83		
GIRARD	10	GIRARD DR	SAFFORD AVE	COMPTON PL	R	233	32	7,456	83	SLURRY SEAL	08/01/2013
GLACIE	10	GLACIER ST	SUMMERTIME DR	PARKSIDE DR	R	734	32	23,488	81		
GLAZZY	10	GLAZZY LN	FETERIA WY	GLORIA LN	R	126	24	3,024	63		
GLBRCR	10	GLENBRIAR CR	GLENBRIAR DR	LAMONT LANE (E END)	C	2,265	40	90,600	68		
GLBRCR	20	GLENBRIAR CR	LAMONT AVE (E END)	JAMES W. SMITH DR (W END)	C	2,725	36	98,100	69		
GLBRDR	10	GLENBRIAR DR	JAMES W SMITH DR (W END)	GLENBRIAR DR	C	2,530	36	91,080	69		
GLBRDR	10	GLENBRIAR DR	VALPICO RD	GLENBRIAR CR	C	1,293	40	50,200	70		
GLBRDR	10	GLENBROOK DR	PYMNT CHNG E/O EVENINGSIDE LN	BROOKVIEW DR	C	550	36	19,800	71		
GLBRDR	20	GLENBROOK DR	BROOKVIEW DR	GLENHAVEN DR	R	816	32	26,112	74		
GLBRDR	30	GLENBROOK DR	MACARTHUR DR	PVMNT CHNG E/O EVENINGSIDE LN	C	1,000	40	40,000	74		
GLENDR	10	GLENCREEK DR	VALCOURT WY	HIGHGATE LN	R	902	32	30,264	72		
GLENWY	10	GLENCREEK WY	VALPICO RD	GLENCREEK DR	UL	121	37	4,477	73		
GLENHA	10	GLENHAVEN DR	BROOKVIEW DR	RIDGEVIEW DR	R	920	32	29,440	75		
GLENHA	20	GLENHAVEN DR	BROOKVIEW DR	BROOKVIEW DR	R	1,642	32	52,544	75		
GLENPI	10	GLENPLINE CT	ST MARTINS WY	E END	R	282	32	11,128	72		
GLORCR	10	GLORIA CR	GLAZZY LN	GLAZZY LN	R	1,294	30	38,820	74		
GLORCT	10	GLORIA CT	GLORIA LN	END	R	197	30	10,460	74		
GLORLN	10	GLORIA LN	GLORIA CR	SOUZA WY	R	196	24	4,704	68		
GOLDGT	10	GOLDEN GATE DR	CLARENCE BROMELL ST	BARCELONA DRIVE	R	888	32	28,416	81		
GOLDLF	10	GOLDEN LEAF CT	GOLDEN LEAF LANE	SOUTH END	R	347	32	11,104	79		
GDLFLN	12	GOLDEN LEAF LANE	W/O CARL RAYMOND BROWN LN	ABBOTT LN	C	490	36	17,640	74		
GDLFLN	15	GOLDEN LEAF LANE	ABBOTT LN	CAROL ANN DR	C	560	36	20,160	74		
GDLFLN	20	GOLDEN LEAF LANE	CAROL ANN DR	CORROL HOLLOW RD	C	845	40	33,800	74		
GDLFLN	30	GOLDEN LEAF LANE	MABEL JOSEPHINE DR	W/O CARL RAYMOND BROWN LN	C	650	36	23,400	74		
GOLDEN	10	GOLDEN LEAF LN	CORRAL HOLLOW RD	ADOBE LN	C	1,186	40	47,440	72		
GOLSPR	10	GOLDEN SPRINGS DR	N END	PARADISE VALLEY CT	C	1,088	38	41,344	72		
GOMECT	10	GOMES CT	KAVANAGH AV	S END	R	466	28	16,696	81	CHIP SEAL AND SLURRY SEAL	07/01/2010
GOMEDR	10	GOMES DR	SCARLETT PL	KAVANAGH AV	UL	360	36	12,960	81	SLURRY SEAL	07/01/1999
GONZAL	10	GONZALEZ ST	W END	E END	R	1,220	32	43,040	66		
GORDON	10	GORDON AV	BUTHMANN AV	LOUISE AV	R	400	33	15,135	74	CHIP SEAL AND SLURRY SEAL	07/01/2009
GOTLAN	10	GOTLAND CT	W END	MORRIS PHELPS DR	R	546	32	21,576	83	Unknown	01/01/1994
GRACE	10	GRACE CT	ALEXIS LN	END	R	404	32	18,407	83		
GRAHAM	10	GRAHAM CT	W END	COLONY DR	R	308	36	13,888	55	SLURRY SEAL	07/01/1999
GRANAD	10	GRANADA WY	BALBOA WY	CABRILLO DR	R	1,014	34	34,476	72	SLURRY SEAL	07/01/2008
GRANDC	10	GRAND TETON CT	GRAND TETON DR	END	R	226	32	8,232	83		
GRANDT	10	GRAND TETON DR	N END	BARCELONA AVE	R	685	32	21,920	81		
GRANT	01	GRANT LINE RD	BYRON HWY	WIDTH CHANGE	A	636	45	28,620	93		
GRANT	02	GRANT LINE RD	WIDTH CHANGE	S LAMMERS RD	A	1,760	33	58,080	7		
GRANT	10	GRANT LINE RD	LAMMERS RD	170' W/O WALMART ENTRANCE	A	1,106	85	94,010	48	Unknown	01/01/1994
GRANT	100	GRANT LINE RD	EAST ST	RR-XING @ #450	A	1,316	77	97,036	92	2.0 INCH OVERLAY	06/01/2011
GRANT	110	GRANT LINE RD	RR-XING @ #450	MACARTHUR DR	A	570	77	43,890	86	2.0 INCH OVERLAY	06/01/2011
GRANT	120	GRANT LINE RD	MACARTHUR DR	2030' E OF MACARTHUR DR	A	2,030	73	136,142	88	RUBBERIZED AC OVERLAY	06/01/2015
GRANT	130	GRANT LINE RD	2030' E OF MACARTHUR DR	1179' E OF PARADISE AV	A	6,430	46	295,780	94	RECONSTRUCTION	06/01/2014
GRANT	20	GRANT LINE RD	170' W/O WALMART ENTRANCE	NAGLEE RD	A	1,878	74	138,972	53		

City of Tracy
PCI Listing
(Sort by Road Name)

Street ID	Section ID	Street Name	Begin Location	End Location	FC	Length (lf)	Width (lf)	Area (sf)	Current PCI	Last M&R Treatment	M&R Date
GRANT	35	GRANT LINE RD	NAGLEE RD	TOSTE RD	A	1,610	108	173,880	55		
GRANT	50	GRANT LINE RD	TOSTE RD	CORRAL HOLLOW	A	2,200	100	220,000	46		
GRANT	60	GRANT LINE RD	CORRAL HOLLOW RD	LINCOLN BL	A	2,813	78	219,414	75	RECONSTRUCTION	06/01/2001
GRANT	70	GRANT LINE RD	LINCOLN BL	TRACY BL	A	2,460	77	185,820	46	2.0 INCH OVERLAY	06/23/2003
GRANT	75	GRANT LINE RD	TRACY BL	502' E OF TRACY BLVD	A	502	78	39,156	82	SLURRY AND CRACK SEAL	03/15/2017
GRANT	80	GRANT LINE RD	502' E OF TRACY BLVD	250' E OF PARKER AVE	A	1,238	78	96,564	100	2.0 INCH OVERLAY	06/01/2011
GRANT	86	GRANT LINE RD	250' E OF PARKER AVE	HOLLY DR	A	934	78	72,852	92	2.0 INCH OVERLAY	06/01/2011
GRANT	90	GRANT LINE RD	HOLLY DR	EAST ST	A	1,340	77	101,074	91	2.0 INCH OVERLAY	06/01/2011
GREENS	10	GREEN SPRINGS CT	DORSET LN	END	R	389	32	17,102	81		
GRNWIL	10	GREENWILLOW WY	EVERGREEN WY	FRUITWOOD WY	R	365	32	11,680	78		
GRNWOO	10	GREENWOOD CT	END	MAPLEGROVE LN	R	325	32	12,165	79		
GRETCH	10	GRETCHEN ELIZABETH CT	CAROL ANN DR	W END	R	413	32	16,695	83		
GREYST	10	GREYSTONE DR	SUMMER LN	CROSSROADS DR	C	1,448	40	57,920	83		
GREYST	20	GREYSTONE DR	SUMMER LN	SAFFRON DR	UL	211	36	7,596	83		
GRIFFI	10	GRIFFITH PL/CT	COUPE PL	N END	UL	700	38	26,600	55		
GROVE	10	GROVE CT	FERNGROVE LN	END	R	310	32	9,920	66		
GROVE	10	GROVEVIEW WY	PROMENADE CIR	LAURELGROVE LN	R	1,084	32	34,688	76		
GUINEV	10	GUINEVERE CT	W END	THIRD ST	R	352	32	13,264	68		
GWENCT	10	GWENDER ST	GWENDER ST	END	R	225	30	10,409	48		
GWENST	10	GWENDER CT	JAMES ANTHONY DR	GWENDER CT	R	886	24	21,264	66		
GWENVCT	10	GWENVERE CT	3RD ST	END	R	309	32	9,888	75		
HAFLA	10	HAFLA CT	LOTUS WAY	WEST END	R	272	32	8,704	81		
HAMALY	10	HAMILTON ALLEY	EAST ST	CIVIC CENTER DR	R	470	30	14,100	54		
HAMALY	20	HAMILTON ALLEY	POLICE STATION	MACARTHUR DR	R	455	20	9,100	88		
HAMPSH	10	HAMPSHIRE LN	FERNDOWN LN	LOWELL AV	R	642	35	21,105	71		
HAMPTO	10	HAMPTON CT	CLAREMONT DR	END	R	370	32	13,840	83	Unknown	01/01/1994
HANSRD	10	HANSEN RD	SCHULTE RD	5291' N/O SCHULTE RD	A	5,291	48	253,968	94		
HANSRD	20	HANSEN RD	5291' N/O SCHULTE RD	CITY LIMIT	A	1,778	28	49,784	83		
HARBCT	10	HARBOR CT	LIGHTHOUSE CIR	S END CDS	R	120	32	3,840	75	SLURRY SEAL	07/01/2008
HARDIN	10	HARDING AV	BEVERLY AV	W EATON AV	UL	550	36	19,800	77		
HARDIN	20	HARDING AV	W EATON AV	12TH ST	UL	925	36	33,300	81		
HARLOW	10	HARLOW ST	MANSFIELD ST	HEPBURN ST	UL	725	36	26,100	74		
HAROLD	10	HAROLD SMITH DR	ALMANOR DR	EASTLAKE CR	R	1,097	32	35,104	75		
HARRIS	10	HARRIS LN	SIMMS LN	LOGGINS LN	R	193	32	6,176	79		
HARLDG	10	HARVEST LANDING LN/CT	W END (CDS)	E END (CDS)	R	1,450	32	46,400	72		
HARVES	10	HARVEST LN	HICKORY AV	E END	R	485	33	19,947	71		
HAVENB	10	HAVENBROOK DR	PARKSIDE DR	BRIGHTON DR	R	324	32	10,368	83		
HAVENW	10	HAVENWOOD CT	GLENBRIAR CR	E END	R	360	32	16,109	75		
HAWKCT	10	HAWKINS CT	HAWKINS LN	END	R	231	32	11,950	83		
HAWKLN	10	HAWKINS LN	ROCHESTER ST	HAWKINS CT	R	509	32	16,288	83		
HAWKLN	20	HAWKINS LN	HAWKINS CT	HERFORD LN	R	201	32	6,432	83		
HAWTHO	10	HAWTHORNE DR	W END	E END	R	1,557	32	54,112	78	CHIP SEAL AND SLURRY SEAL	07/01/2009
HAYLEY	10	HAYLEY CT	ANTONIO LP	END	R	403	30	9,810	79		
HEATER	10	HEATHER CREEK CT	BRIDLE CREEK CIR	END	R	228	33	11,550	83		
HEATHE	10	HEATHER CT	FOOTHILL RANCH	END	R	360	32	13,558	83		
HEATCT	10	HEATHERFIELD CT	END	COUNTRYWOOD LN	R	175	32	6,600	76		
HEATWY	10	HEATHERFIELD WY	COUNTRYWOOD LN	GROVEVIEW WY	R	965	32	30,880	81		
HEIRLN	10	HEIRLOOM LN	PEONY DR	REMEMBRANCE LN	R	574	32	18,368	72		
HELEN	10	HELEN AV	BUTHMANN AV	LOUISE AV	R	388	33	14,739	70	CHIP SEAL AND SLURRY SEAL	07/01/2009
HEMMIN	10	HEMMINGWAY CT	W END	RUSSELL ST	R	440	32	14,080	81		
HENDCT	10	HENDERSON CT	HENDERSON WY	HENDERSON WY	R	347	18	6,246	72		
HENDWY	10	HENDERSON WY	VINTAGE CT	MONTEREY CT	R	544	32	17,408	83		
HENLEY	10	HENLEY PKWY	LOWELL AV	BRIDLE CREEK DR	C	1,857	36	66,852	58		

City of Tracy
PCI Listing
(Sort by Road Name)

Street ID	Section ID	Street Name	Begin Location	End Location	FC	Length (lf)	Width (lf)	Area (sf)	Current PCI	Last M&R Treatment	M&R Date
HENRY	10	HENRY CT	ISBELLA ST	E END	R	552	32	19,664	70		
HEPBCT	10	HEPBURN CT	HARLOW ST	END	R	350	32	12,800	81		
HEPST	10	HEPBURN ST	MONROE ST	HARLOW ST	UL	800	36	28,800	73		
HERFOR	10	HERFORD LN	HAWKINS LN	ROCHESTER ST	R	478	32	15,296	79		
HERITA	10	HERITAGE PL	STRAWBERRY PL	GEORGETOWN PL	C	700	38	26,600	35	SLURRY SEAL	06/28/2004
HERON	10	HERON ST	EAGLE ST	CARDINAL ST	R	530	32	16,960	70		
HERALY	10	HERZOG ALLEY	B ST	CENTRAL AV	R	568	17	9,656	81	RECONSTRUCT STRUCTURE (AC)	07/01/2008
HERALY	20	HERZOG ALLEY	CENTRAL AV	E END	R	784	17	13,328	81	RECONSTRUCT STRUCTURE (AC)	07/01/2008
HICKOR	10	HICKORY AV	SEQUOIA BL	LOCUST DR	C	1,100	34	37,400	67	CHIP SEAL AND SLURRY SEAL	07/01/2007
HICKOR	15	HICKORY AV	CYPRESS DR	LOCUST DR	C	738	33	24,354	76	CHIP SEAL AND SLURRY SEAL	07/01/2007
HICKOR	20	HICKORY AV	CYPRESS DR	118' N/O AUTUMN LN	C	463	34	15,742	72	CHIP SEAL AND SLURRY SEAL	07/01/2007
HICKOR	30	HICKORY AV	118' N/O AUTUMN LN	REKNOWN DR	C	1,580	40	60,792	60		
HIDDEN	10	HIDDEN VALLEY CT	GLENBRIAR CR	END	R	229	32	12,028	75		
HIGHGA	10	HIGHGATE LN	GLENCREEK DR	SHELBORNE DR	R	441	32	16,912	72		
HIGHIE	10	HIGHIET CT	PALOMAR DR	END	R	145	32	7,011	83		
HIGHLA	30	HIGHLAND AV (E)	HOLLY DR	EAST ST	R	1,234	27	33,318	78		
HIGHLA	10	HIGHLAND AV (W)	ROOSEVELT AV	BESSIE AV	R	292	34	9,928	0		
HIGHLA	20	HIGHLAND AV (W)	BESSIE AV	HOLLY DR	UL	1,950	36	70,200	44		
HILLCR	10	HILLCREST DR	ORCHARD PKWY	SPRING VALLEY WY	R	780	32	24,960	83		
HILLCR	5	HILLCREST DR	ISABEL VIRGINIA DR	ORCHARD PKWY	UL	183	39	7,137	83		
HILLVW	10	HILLVIEW WY	FOOTHILL RANCH	HILLCREST DR	R	310	32	9,920	83		
HINTZ	10	HINTZ AV	BUTHMANN AV	SUNSET WY	R	674	34	24,536	79	CHIP SEAL AND SLURRY SEAL	07/01/2009
HOBOKE	10	HOBOKEN DR	GARDEN LN	E END	R	483	32	15,456	70		
HOLDER	10	HOLDER LN	SCOTT ST	REGENCY ST	R	877	32	28,064	69	SLURRY SEAL	07/01/2008
HOLLOW	10	HOLLOW BROOK CT	GLENBRIAR CR	END	R	464	32	20,218	75		
HOLLY	01	HOLLY DR	N CITY LIMIT	815 FT S/O CITY LIMIT	C	815	32	26,080	55		
HOLLY	05	HOLLY DR	I-205 S/O CITY LIMIT	I-205 NORTHSIDE	C	1,126	32	36,032	85		
HOLLY	15	HOLLY DR	I-205 SOUTHSIDE	KAVANAGH AVE	UMIA	1,835	37	67,895	84		
HOLLY	25	HOLLY DR	KAVANAGH AVE	GRANT LINE RD	UMIA	1,225	37	45,325	60		
HOLLY	30	HOLLY DR	GRANT LINE RD	EATON AV	UMIA	3,960	45	178,200	71	RECONSTRUCTION	06/01/2001
HOLLY	40	HOLLY DR	EATON AV	11TH ST	UMIA	1,296	38	49,248	66	RECONSTRUCTION	06/01/2001
HOLLYW	10	HOLLYWOOD AV	HOLLY DR	MAE AVE	UL	779	37	28,823	14	SLURRY SEAL	07/01/1999
HOLLYW	15	HOLLYWOOD AV	MAE AVE	EAST ST	UL	520	37	19,240	21		
HOLLYW	20	HOLLYWOOD AV	EAST ST	FRANKLIN AV	UL	1,102	38	41,876	80		
HOLMCT	10	HOLMES CT	MURRIETA WY	S END GATE	UL	497	40	19,880	75		
HOMER	10	HOMER HENRY CT	S END	VALLERAND ST	R	382	32	14,328	83		
HONEYD	10	HONEYDEW CT	N END	RAY HARVEY DR	R	263	32	8,416	68		
HONEYD	10	HONEYDEW CT	N END	END	R	248	32	9,936	73		
HOOPS	10	HOOPS CT	LARKSPUR DR	END	R	190	32	8,697	81		
HOOTS	10	HOOT OWL CT	W END	ALDEN GLEN RD	R	357	32	12,424	81		
HOODWY	10	HOPKINS WY	HANSEN RD	HOPKINS RD	C	2,939	42	123,438	97		
HOPKWY	10	HOPKINS WY	E END	HANSEN RD	C	2,803	42	117,726	97		
HOPKWY	20	HOPKINS WY	HANSEN RD	EAST END (PAST BUD LYONS WY)	C	2,743	44	120,692	97		
HORSE	10	HORSE SHOE LOOP	FOX WOOD DR	FAWN GLEN RD	R	760	32	26,840	83		
HOTCHK	10	HOTCHKISS ST	KING ARTHUR CT	MACARTHUR DR	R	666	35	23,310	60		
HUDSON	10	HUDSON WY	GLACIER ST	COLONIAL LN	R	509	32	17,828	83		
HULL	10	HULL CT	LANKERSHIRE DR	NORTH END	R	267	32	10,544	71		
HUMMIN	05	HUMMINGBIRD WY	GERANIUM WAY	EGRET WY	R	1,110	32	35,520	72		
HUNTER	10	HUNTER TRAIL	CYPRESS DR	TENNIS LN	R	786	32	25,152	83		
IBERCT	10	IBERIS CT	IBERIS WY	END	R	361	32	14,654	83		

City of Tracy
PCI Listing
(Sort by Road Name)

Street ID	Section ID	Street Name	Begin Location	End Location	FC	Length (lf)	Width (lf)	Area (sf)	Current PCI	Last M&R Treatment	M&R Date
IBERWY	10	IBERIS WAY	IBERIS CT	CEDRUS DR	R	673	32	21,536	83		
INDEPE	10	INDEPENDENCE DR	TRACY BL	SHULTE RD	R	1,600	29	46,400	37		
INDUST	10	INDUSTRIAL WY	ENTERPRISE PL	LARCH RD	C	853	37	33,060	43		
IROULA	10	IROULA WY	RITA WY	ANNIE WY	R	525	32	16,800	81		
ISABEL	10	ISABEL VIRGINIA DR	JOSEPH DAMON DR	ARTHUR NATE HAUGH DR	R	1,685	32	53,920	83		
ISBELL	10	ISABELLA ST	VICTORIA ST	WEST FERDINAND ST	R	755	32	24,160	66		
JACALY	10	JACKSON ALLEY	WEST ST	C ST	R	840	20	16,800	81	RECONSTRUCT STRUCTURE (AC)	07/01/2008
JACALY	20	JACKSON ALLEY	C ST	D ST	R	623	20	12,460	81	RECONSTRUCT STRUCTURE (AC)	07/01/2008
JACALY	30	JACKSON ALLEY	D ST	EAST ST	R	800	20	16,000	78	RECONSTRUCT STRUCTURE (AC)	07/01/2008
JACKAV	10	JACKSON AVE	WEST END CONSTR. FENCE	C/L JEFFERSON PKWY	C	523	40	20,920	79	SLURRY SEAL	08/01/2013
JACKAV	20	JACKSON AVE	C/L JEFFERSON PKWY	CROSSROADS DR	C	1,365	40	54,600	78	SLURRY SEAL	08/01/2013
JAEGER	10	JAEGER ST	THIRD ST	WAGTAIL DR	C	619	40	24,760	55		
JAMESA	10	JAMES ANTHONY DR	ANNAMARIE WAY	GWENDER ST	R	352	24	8,448	76		
JAMES	10	JAMES CT	W END	ANDREW ST	R	478	32	17,296	75		
JAMEDR	10	JAMES W SMITH DR	GLENBRIAR CR	GLENBRIAR CR	R	895	32	28,640	75		
JAMELP	10	JAMES W SMITH LP	JAMES W SMITH DR	JAMES W SMITH DR	R	883	32	28,256	73		
JAMESW	10	JAMES WRIGHT LN	PESCADERO AV	CAROL LOUISE LN	R	270	32	8,640	83		
JASMIN	10	JASMINE CT	W END	REYES LN	R	397	32	14,808	81		
JASON	10	JASON CT	FLINT LN	WEST END	R	363	32	11,616	75		
JEANET	10	JEANETTE CT	END	ERNEST DR	R	530	32	18,060	74		
JEFFER	10	JEFFERSON PKWY	SAFFORD AVE	C/L JACKSON AVE	R	916	32	29,312	83	SLURRY SEAL	08/01/2013
JEFFER	20	JEFFERSON PKWY	C/L JACKSON AVE	ELEVENTH ST	C	1,210	36	43,560	79	SLURRY SEAL	08/01/2013
JEFFRE	10	JEFFREY DR	BEVERLY PL	AUDREY DR	R	750	34	25,500	77	SLURRY SEAL	07/01/2008
JENNI	10	JENNI LN	ORCHARD PKWY	240' E/O KELLY ST	R	556	32	17,792	73	SLURRY SEAL	07/01/2008
JENNI	20	JENNI LN	240' E/O KELLY ST.	EAST END/GDS	R	779	32	24,928	83		
JENNIF	10	JENNIFER WY	BETTY LN	FIELDVIEW DR	R	411	32	13,152	83		
JERROL	10	JERROLD ZANZI LN	MICHAEL DR	ANNAMARIE WY	R	488	30	14,640	79		
JILLDR	10	JILL DR	GREYSTONE DR	TENNIS LN	UL	993	36	35,748	83		
JOEPOM	20	JOE POMBO PKWY	BRIDLE CREEK DR	GRANTLINE RD	C	1,539	51	78,489	79	CHIP SEAL AND SLURRY SEAL	07/01/2009
JOHNEV	10	JOHNSON/NEVES	DUNCAN DR	ALL	R	1,070	36	39,520	74		
JOLECT	10	JOLEO CT	GLENBRIAR CIR	N END CDS	R	310	32	11,920	75		
JONATH	10	JONATHAN PL	PATCH LN	E END	R	829	32	26,528	70		
JONES	10	JONES LN	CAMPBELL LN	FRANK BROWN LN	R	590	32	18,880	79		
JORANO	10	JORANOLLO DR	SHULTE RD	YOSEMITE DR	C	1,537	36	55,332	25	SLURRY SEAL	06/28/2003
JOSECT	10	JOSEPH DAMON CT	END	JOSEPH DAMON DR	R	340	32	14,976	83		
JOSEDR	10	JOSEPH DAMON DR	JOSEPH DAMON CT	ORCHARD PKWY	R	500	32	16,000	69		
JOSEDR	20	JOSEPH DAMON DR	ORCHARD PKWY	MARY ALICE WY	R	555	32	17,760	83		
JOSMEN	10	JOSEPH MENUSA LN	LOWELL AV	END	R	1,246	33	41,118	85		
JRHARR	10	JUNIOR HARRINGTON WAY	TRADITIONS ST	CENTRAL AV	R	170	32	4,192	78	CHIP SEAL AND SLURRY SEAL	07/01/2007
JUNIPE	10	JUNIPER CT	HICKORY AV	END	R	330	35	11,550	65		
JUSTIC	10	JUSTICE CT	NW END	INDEPENDENCE DR	R	180	30	5,400	48		
JUSTIN	10	JUSTIN CT	GWENDER ST	END	R	246	30	11,039	78		
KAGECT	10	KAGEHIRO CT	STARFLOWER DR	END	R	138	32	4,416	83		
KAGEHI	10	KAGEHIRO DR	CORRAL HOLLOW DR	LOTUS WY	C	416	35	14,560	83		
KAGEHI	15	KAGEHIRO DR	LOTUS WAY	MITS WAY	C	1,679	40	67,160	83		
KAPARE	10	KAPAREIL DR	CARMEL WY	TIOGA DR	UL	1,130	37	41,810	41	SLURRY SEAL	06/28/2003
KATLIN	10	KATLIN CT	DOLORES LN	END	R	287	32	14,112	83		
KAVANA	10	KAVANAGH AV	CORRAL HOLLOW RD	110' W/O CORBETT LN	C	1,344	38	51,072	65		
KAVANA	20	KAVANAGH AV	110' W/O CORBETT LN	115' E/O REYES LN	C	1,336	46	61,456	43		
KAVANA	30	KAVANAGH AV	115' E/O REYES LN	TRACY BL	C	2,664	36	95,904	91	2.0 INCH OVERLAY	07/01/2010
KAVANA	40	KAVANAGH AV	TRACY BL	HOLLY DR	C	2,602	38	98,876	45		

City of Tracy
PCI Listing
(Sort by Road Name)

Street ID	Section ID	Street Name	Begin Location	End Location	FC	Length (lf)	Width (lf)	Area (sf)	Current PCI	Last M&R Treatment	M&R Date
KAYANA	50	KAVANAGH AV	HOLLY DR	BALBOA DR	C	723	38	27,474	58	SLURRY SEAL	07/01/2008
KEEPSA	10	KEEPSAKE CT	PEONY DR	END	R	411	32	17,904	72		
KELYCT	10	KELLY MIST CT	OAKRIDGE DR	E END	R	476	32	20,390	75		
KELYLN	10	KELLY MIST LN	GLENBRIAR CR	OAKRIDGE DR	R	893	32	28,576	75		
KELLY	10	KELLY ST	TAMMI CT	JENNI LN	R	218	33	7,194	65	SLURRY SEAL	07/01/2008
KENNED	10	KENNEDY PL	WAGNER CT	JACKSON AVE	R	928	32	29,696	83	SLURRY SEAL	08/01/2013
KENSIN	10	KENSINGTON LANE / CT	WEST END	COLE LN	R	432	32	15,824	75		
KERNST	10	KERN ST	TAHOE CIR	PETRIG ST	R	516	32	16,512	80		
KEYS	10	KEYS WY / CT	GREYSTONE DR	SOUTH END	R	483	32	17,456	83		
KINALY	10	KING ALLEY	WEST ST	CENTRAL AV	R	1,213	17	20,621	90	OVERLAY	06/01/2008
KINALY	20	KING ALLEY	CENTRAL AV	D ST	R	354	17	6,018	90	OVERLAY	06/01/2008
KINGAR	10	KING ARTHUR CT	HOTCHKISS ST	END	R	418	32	13,376	75		
KINGLO	10	KING LOOP	MONTGOMERY LANE	MONTGOMERY LANE	R	751	32	24,032	83		
KINGCA	10	KINGS CANYON CT	SUMMERTIME DR	END	R	466	32	14,912	83		
KINSEY	10	KINSEY WAY	FISHER WY	KEYS WY	R	538	32	17,216	80		
KLAMAT	10	KLAMATH CT	TULARE DR	END	R	224	32	11,119	80		
KNOLLC	10	KNOLLCREST LN	FERNGROVE LN	PEPPERTREE WY	R	382	32	12,224	75		
KRIDER	10	KRIDER CT	W END	E END	R	630	32	20,160	56		
KRISTO	10	KRISTOFF CT	LOTUS WY	WEST END	R	269	32	10,608	83		
KROHN	10	KROHN RD	753 FT W OF CORRAL HOLLOW RD	CORRAL HOLLOW RD	R	753	22	16,566	81		
KROHN	20	KROHN RD	753 FT W OF CORRAL HOLLOW RD	W END	O	1,162	37	42,994	61		
KYLECT	10	KYLE CT	ANTONIO LP	END	R	335	30	14,285	81		
LAMESA	15	LA MESA DR	ISABEL VIRGINIA DR	FOOTHILL VISTA DR	R	731	32	23,392	83		
LAMONT	10	LA MONTE LN	GLENBRIAR CR (WEST SIDE)	GLENBRIAR CR	R	417	32	13,344	75		
LAMONT	20	LA MONTE LN	417 FT E OF GLENBRIAR CR	GLENBRIAR CR (EAST SIDE)	R	616	32	19,712	73		
LAGUNA	10	LAGUNA DR	CABRILLO DR	HOLLY DR	R	1,602	34	54,468	57	SLURRY SEAL	07/01/2008
LAHOCT	10	LAHOLA CT	AMATCHI DR	E END CDS	R	328	32	10,496	75		
LAKEV	10	LAKEVIEW DR	LAKEVIEW CR	VAPICO RD	C	485	42	20,370	56		
LAMMER	10	LAMMERS RD	BYRON RD	FETEIRA WY	A	1,255	39	48,945	63		
LAMMER	12	LAMMERS RD	FETEIRA WY	1572' S/O FETEIRA WY	A	1,572	39	61,308	74		
LAMMER	18	LAMMERS RD	1572' S/O FETEIRA WY	11TH ST	A	646	39	25,194	32		
LAMMER	25	LAMMERS RD	11TH STREET	JAGUAR RUN	A	1,560	105	163,800	83		
LAMMER	28	LAMMERS RD	JAGUAR RUN	SOUTH CITY LIMIT	A	1,450	82	118,900	85		
LAMMER	30	LAMMERS RD	SOUTH CITY LIMIT N/O REDBRIDGE	CANAL	A	2,006	20	40,120	85	2.0 INCH OVERLAY	07/01/2010
LAMMER	35	LAMMERS RD	1006' N/O AQUEDUCT	AQUAEDUCT	A	1,006	18	18,108	7		
LAMMER	40	LAMMERS RD	AQUAEDUCT	S END	A	883	18	15,894	11		
LANKCT	10	LANKERSHIRE CT	LANKERSHIRE DR	END	R	88	58	4,790	79		
LANKDR	10	LANKERSHIRE DR	MONTGOMERY LN	BYRON RD	C	1,595	44	70,180	81		
LARACT	10	LARA CT	VALASQUEZ LN	E END/ CDS	R	170	32	9,050	83		
LARALN	10	LARA LN	VELASQUEZ LN	VIVIAN LN	R	558	32	17,856	83		
LARCH	10	LARCH RD	TRACY BL	W CITY LIMIT	C	600	22	13,200	66	Unknown	01/01/1994
LARCH	20	LARCH RD	TRACY BL	HOLLY DR	C	2,588	37	95,756	97	RECONSTRUCT SURFACE (AC)	03/06/2017
LARCH	25	LARCH RD	HOLLY DR	PAVEMENT CHANGE	C	610	22	13,420	97	RECONSTRUCT SURFACE (AC)	03/06/2017
LARCH	35	LARCH RD	PAVEMENT CHANGE	E END	C	780	22	17,160	97		
LARKSP	10	LARKSPUR DR	CANDLEWOOD DR	MENAY DR	R	1,150	34	39,100	61		
LARKSP	20	LARKSPUR DR	MENAY DR	S END	R	85	74	6,290	55		
LARALY	10	LARSEN ALLEY	WEST ST	C ST	R	587	16	9,392	89	RECONSTRUCT STRUCTURE (AC)	07/01/2007
LARALY	20	LARSEN ALLEY	CENTRAL AV	E END	R	359	16	5,744	89	RECONSTRUCT STRUCTURE (AC)	07/01/2008
LASADR	10	LASATA DR	REGIS DR	ESCATTA AV	R	1,893	32	60,576	75		
LASSEN	10	LASSEN CT	N END	PARKSIDE DR	R	350	32	11,200	81		
LAURBR	10	LAURELBROOK DR	LOWELL AV	DORSET LN	R	462	32	14,784	75		
LAUREL	10	LAURELGROVE LN	SUNPEAK LN	GROVEVIEW WY	R	960	32	30,720	83		

City of Tracy
PCI Listing
(Sort by Road Name)

Street ID	Section ID	Street Name	Begin Location	End Location	FC	Length (lf)	Width (lf)	Area (sf)	Current PCI	Last M&R Treatment	M&R Date
LAURIA	10	LAURIANA LN	SCHULTE RD	END	R	540	32	21,382	81		
LAURIA	20	LAURIANA LN	SCHULTE RD	TENNIS LN	C	1,018	42	42,756	83		
LAURIA	30	LAURIANA LN	TENNIS LN	CYPRESS DR	C	737	42	30,954	81		
LAVELL	10	LAVELLE SMITH DR	W END	REYES LN	R	1,168	32	39,376	82		
LAVECT	10	LAVENDER CT	TRADITIONS ST	END	R	353	32	13,576	72		
LEAMON	10	LEAMON ST	MCGEE ST	MACARTHUR DR	R	808	32	25,856	59		
LENNON	10	LANNON WY	N END	S END	R	343	18	6,174	94		
LESLIE	10	LESLIE CT	CHERRY BLOSSOM LN	END	R	207	32	9,814	73		
LIBERT	10	LIBERTY CT	NW END	INDEPENDENCE DR	R	550	29	15,950	48		
LIBRAR	10	LIBRARY PARKING	HOLLY AV - EATON AV	ALL	O	158	126	19,908	57		
LIERLY	10	LIERLY ST	GONZALEZ ST	WAGTAIL DR	R	416	32	13,312	75		
LIGHCR	10	LIGHTHOUSE CIR	EASTLAKE CIR S	HARBOR CT	R	564	32	18,048	67		
LIGHCR	20	LIGHTHOUSE CIR	HARBOR CT	LIGHTHOUSE CIR	R	1,025	32	32,800	75		
LILACWY	10	LILAC WY	LOTUS WY	COLOMA LN	R	234	30	7,020	94		
LILLY	10	LILLY CT	CORBETT LN	END	R	405	32	15,064	90		
LIMEWO	10	LIMEWOOD LN	THOMAS DEHAVEN	BIRCHWOOD LN	R	280	32	8,960	83		
LIMOGCT	10	LIMOGES CT	ROGER DR	S END CDS	R	265	32	8,480	75		
LIMOGE	10	LIMOGES ST	CITADELLE ST	ROGER DR	R	423	32	13,536	75		
LINCOL	10	LINCOLN BL	NORTH END	KAVANAUGH AV	C	732	36	26,352	69	CHIP SEAL AND SLURRY SEAL	07/01/2010
LINCOL	20	LINCOLN BL	KAVANAUGH AV	GRANT LINE RD	C	1,200	44	52,920	39	CHIP SEAL AND SLURRY SEAL	07/01/2006
LINCOL	30	LINCOLN BL	GRANT LINE RD	LOWELL AV	UMIA	2,206	62	136,772	80		
LINCOL	40	LINCOLN BL	LOWELL AV	195' S OF BEVERLY PL	UMIA	1,748	62	108,376	43	2.0" OVERLAY W/FABRIC	08/01/1998
LINCOL	50	LINCOLN BL	195' S OF BEVERLY PL	11TH ST	UMIA	1,504	62	93,248	47		
LINCPK	10	LINCOLN PARK	EATON AV - MAE AV	ALL	NCR	180	33	5,940	24		
LINDA	10	LINDA PL	LINCUN BL	CHESTER DR	R	900	34	30,600	67	SLURRY SEAL	07/01/2008
LINDSE	05	LINDSEY LN	CHRISTOPHER MICHAEL LN	70 FT S/O BROOKVIEW DR	R	660	32	21,120	75		
LINDSE	15	LINDSEY LN	70 FT S/O BROOKVIEW DR	DISCOVERY LN	R	560	32	17,920	75		
LINNE	10	LINNE RD	CORRAL HOLLOW RD	TRACY BL	A	5,270	24	126,480	89	CHIP SEAL AND SLURRY SEAL	07/01/2007
LINNE	20	LINNE RD	TRACY BL	E CITY LIMIT	A	3,920	32	125,440	80		
LLOYDC	10	LLOYD C GARY DR	PERIWINKLE DR	LOTUS WY	R	888	32	28,416	67		
LOCUST	10	LOCUST DR	ALDEN GLEN RD	HICKORY AV	UL	615	40	23,940	82		
LOCUST	20	LOCUST DR	HICKORY LN	CHESTNUT AV	R	429	34	14,586	71	SLURRY SEAL	07/01/1999
LOGGIN	10	LOGGINS LN	HARRIS LN	DOVER LN	R	208	32	6,656	81		
LOMAPR	10	LOMA PRIETA CR	PACHECO DR	END	R	525	32	18,800	73		
LOMAVE	10	LOMA VERDE DR	TRACY BL	RIALTO CT	R	980	28	27,440	32		
LOMBCT	10	LOMBARD CT	MONROE ST	END	R	275	32	10,471	73		
LOMBWY	10	LOMBARD WY	BARRICADE	MONROE ST	R	110	36	3,960	83		
LONDON	10	LONDON DR	BRANNON DR	CLOVER DR	UL	250	36	10,500	75	CHIP SEAL AND SLURRY SEAL	07/01/2009
LONEFO	10	LONE FOX CT	SW END	HUNTER TRAIL	R	700	32	23,400	71		
LONGCT	10	LONGFELLOW CT	RUSSELL ST	END	R	202	32	8,568	81		
LONGST	10	LONGFELLOW ST	CHRISTY ST	RUSSELL ST	UL	714	36	27,104	83		
LONNA	10	LONNA WY	RICHARD DR	12TH ST	UL	750	36	27,000	65	SLURRY SEAL	07/01/2008
LOPEZ	10	LOPEZ LN	GOLDEN LEAF LN	PLUM LN	R	492	32	17,144	81		
LORETO	10	LORETO CT	KAVANAGH AV	END	R	270	32	10,744	59	SLURRY SEAL	07/01/1999
LOTSWY	10	LOTUS WY	STARFLOWER DR	PERSIMMON WY	UL	724	36	26,064	54		
LOTUS	05	LOTUS WY	STARFLOWER DR	KAGEHIRO DR	UL	715	36	25,740	78		
LOTUSWY	10	LOTUS WY	KAGEHIRO DR	PONDEROSA DR	R	582	30	17,460	94		
LOUISE	10	LOUISE AV	GORDON AV	HELEN AV	R	286	34	13,594	74	CHIP SEAL AND SLURRY SEAL	07/01/2009
LOURCT	10	LOURDES CT	BIARRITZ ST	S END CDS	R	334	32	10,688	75	Unknown	01/01/1994
LOUREN	10	LOURENCE DR/CT	APPALOSA WY	E END	R	1,581	32	59,116	83		

City of Tracy
 PCI Listing
 (Sort by Road Name)

Street ID	Section ID	Street Name	Begin Location	End Location	FC	Length (lf)	Width (lf)	Area (sf)	Current PCI	Last M&R Treatment	M&R Date
LOWELL	04	LOWELL AV	BLANDFORD LN	OXFORD WY	C	717	36	25,812	60		
LOWELL	08	LOWELL AV	OXFORD WY	ORCHARD PKWY	C	3,126	36	112,536	62		
LOWELL	10	LOWELL AV	ORCHARD PKWY	CORRAL HOLLOW RD	C	1,440	37	53,280	42		
LOWELL	20	LOWELL AV	CORRAL HOLLOW RD	LINCOLN BL	UMIA	2,833	46	130,318	36		
LOWELL	30	LOWELL AV	LINCOLN BL	150' E OF CHESTER DR	UMIA	1,180	62	73,160	61		
LOWELL	40	LOWELL AV	150' E OF CHESTER DR	TRACY BL	UMIA	1,240	62	76,880	72		
LOWELL	55	LOWELL AV (E)	HOLLY DR	35' W OF EAST ST	C	1,246	36	44,856	74		
LOWELL	65	LOWELL AV (E)	35' W OF EAST ST	DEBORAH ST	C	340	36	12,240	81		
LOWELL	50	LOWELL AV (W)	TRACY BL	HOLLY DR	C	2,426	32	77,632	69		
LYNCH	10	LYNCH DR	COOPER RD	MARTIN RD	UL	500	38	19,000	73	CHIP SEAL AND SLURRY SEAL	07/01/2009
LYNNWR	10	LYNN W RIFFLE ST	PYRENEES ST	N END	C	455	41	18,655	72		
LYONCT	10	LYON CT	WEST END	JEFFERSON LN	R	354	32	13,328	83	SLURRY SEAL	08/01/2013
MABEL	10	MABEL JOSEPHINE DR/CT	115FT N/O VENETO LN	S END	C	1,587	40	65,568	83		
MABELJ	20	MABEL JOSEPHINE DR/CT	SCHULTE RD	115FT N/O VENETO LN	C	1,215	40	48,600	83		
MACART	05	MACARTHUR DR	ARBOR RD	100' S/O ARBOR RD	A	100	33	3,300	3	2.0 INCH OVERLAY	07/01/2010
MACART	100	MACARTHUR DR	SCHULTE RD	YOSEMITE	A	1,490	43	64,070	54	RECONSTRUCT STRUCTURE (AC)	06/01/2006
MACART	110	MACARTHUR DR	YOSEMITE DR	PVMNT CHNG N/O EASTLAKE	A	1,555	51	79,305	76	RECONSTRUCT STRUCTURE (AC)	06/01/2006
MACART	120	MACARTHUR DR	PVMNT CHNG N/O EASTLAKE	VALPICO RD	A	2,210	51	112,710	58		
MACART	130	MACARTHUR DR	VALPICO RD	FAIROAKS RD	A	2,780	43	119,540	70		
MACART	140	MACARTHUR DR	FAIROAKS RD	SOUTH CITY LIMIT	A	1,180	40	47,200	60		
MACART	15	MACARTHUR DR	100' S/O ARBOR RD	I-205 NORTHSIDE RAMPS	A	1,393	33	45,969	82	2.0 INCH OVERLAY	07/01/2010
MACART	20	MACARTHUR DR	I-205 NORTHSIDE RAMPS	I-205 SOUTHSIDE RAMPS	A	375	62	23,250	81	RUBBERIZED AC OVERLAY	06/01/2015
MACART	30	MACARTHUR DR	I-205 SOUTHSIDE RAMPS	N SIDE GREEN OAKS DR	A	1,531	55	84,205	63	RUBBERIZED AC OVERLAY	06/01/2015
MACART	40	MACARTHUR DR	N SIDE GREEN OAKS DR	GRANT LINE RD	A	1,905	72	137,160	73	RUBBERIZED AC OVERLAY	06/01/2015
MACART	60	MACARTHUR DR	11TH ST	6TH ST	A	800	32	25,600	31		
MACART	70	MACARTHUR DR	6TH ST	SPRR	A	500	32	16,000	29	SLURRY SEAL	06/28/2003
MACART	80	MACARTHUR DR	SPRR	PAVE CHANGE 623' S/O SPRR	A	623	36	22,428	14		
MACART	88	MACARTHUR DR	PAVE CHANGE 623' S/O SPRR	MT DIABLO AVE	A	1,577	36	56,772	37		
MACART	93	MACARTHUR DR	MT DIABLO AV	633 N/O SCHULTE RD	A	1,117	30	33,510	90	SLURRY AND CRACK SEAL	03/15/2017
MACART	97	MACARTHUR DR	633 N/O SCHULTE RD	SCHULTE RD	A	633	28	17,724	77	SLURRY SEAL	06/28/2003
MACART	50	MACARTHUR RD	GRANT LINE RD	11TH ST	A	6,087	66	401,742	62		
MACHAD	10	MACHADO CT	W END	GIANELLI ST	R	304	32	11,728	70		
MADERA	10	MADERA DR/CT	SEVILLE DR	END	R	797	32	25,504	80		
MADISO	20	MADISON AV	TRACY BL	EATON AV	UL	676	37	25,012	72	SLURRY SEAL	07/01/2008
MADISO	30	MADISON AV	EATON AV	CARLTON WY	UL	1,050	37	38,850	77	SLURRY SEAL	07/01/2008
MAEAV	10	MAE AV	WHITTIER AV (E)	LOWELL AV	UL	522	36	18,792	34	SLURRY SEAL	07/01/1999
MAEAV	20	MAE AV	LOWELL AV	EATON AV	UL	1,480	36	53,280	43	SLURRY SEAL	07/01/1999
MAEAV	30	MAE AV	HIGHLAND AV (E)	12TH ST	R	400	27	10,800	34	SLURRY SEAL	07/01/1999
MAGAZI	10	MAGAZINE LN	GENERAL LANE	EAST END OF BARRICADE	R	533	32	17,056	83	SLURRY SEAL	08/01/2013
MAGNOL	10	MAGNOLIA LN	BLOSSOMWOOD LN	VILLAGE DR	UL	730	36	26,280	71	SLURRY SEAL	06/28/2004
MAHOGA	10	MAHOGANY LN	BLOSSOMWOOD LN	VILLAGE DR	UL	624	36	22,464	70	SLURRY SEAL	06/28/2004
MAISON	10	MAISON CT	PEONY DR	END	R	326	32	14,086	72		
MAISON	10	MAISON LN	PEONY DR	TROPAZ LN	R	1,112	32	35,584	72		
MAJORC	10	MAJORCA LN	CABANA LN	CLEMENTE LN	R	223	32	7,136	81		
MAMIEA	10	MAMIE ANDERSON LN	FABIAN RD	SOLOMON LN	C	519	36	18,684	75		
MANITO	10	MANITOBA CT	ONTARIO DR	END	R	372	32	11,904	75		
MANLEY	15	MANLEY DR	OGDEN SANNAZOR DR	PAVEMENT CHNG	R	690	32	22,080	83		
MANLEY	25	MANLEY DR	PAVEMENT CHNG	TOLBERT DR	R	460	32	14,720	83		
MANOR	10	MANOR CT	W END	VALLERAND RD	R	323	32	12,440	83	OVERLAY	06/01/2006

City of Tracy
PCI Listing
(Sort by Road Name)

Street ID	Section ID	Street Name	Begin Location	End Location	FC	Length (lf)	Width (lf)	Area (sf)	Current PCI	Last M&R Treatment	M&R Date
MANSCT	10	MANSFIELD CT	HARLOW ST	END	R	300	36	10,800	73		
MANSST	10	MANSFIELD ST	MONROE ST	HARLOW ST	UL	800	36	28,800	73		
MANZAN	10	MANZANITA LN	HOLLY DR	E END	R	538	36	21,252	66	CHIP SEAL AND SLURRY SEAL	07/01/2006
MAPLE	10	MAPLE CT	HICKORY AV	END	R	174	34	5,916	65	SLURRY SEAL	07/01/2008
MAPLEC	10	MAPLECREST CT	SAGEWOOD LN	END	R	333	32	12,846	73		
MAPLEG	10	MAPLEGROVE LN	WAPLEGROVE LN	PEPPERTREE WY	R	574	32	18,368	61		
MAPLEG	20	MAPLEGROVE LN	PEPPERTREE WY	GROVEVIEW WY	R	470	32	15,040	75		
MARGAR	10	MARGARITE ST	COVEY LN	SCHULTE RD	R	100	32	3,200	70		
MARIAN	10	MARIAN CT	W END	CHESTER DR	R	220	34	7,480	75	CHIP SEAL AND SLURRY SEAL	07/01/2009
MARIAI	10	MARIANI CT	STONEBRIDGE	END	UL	1,005	40	42,200	73		
MARIEA	20	MARIE ANGELA DR	CAROL ANN DR	C/L TYLER CT	R	1,296	32	41,472	82		
MARICT	10	MARIE ANTOINETTE CT	MARIE ANTOINETTE LN	END	R	195	32	10,285	79		
MARILN	10	MARIE ANTOINETTE LN	CAROL ANN DR	ROY FRENCHS LN	R	868	32	27,776	83		
MARIE	10	MARIE AV	BUTHMAN AV	FAIRFIELD AV	R	1,104	33	36,432	74	CHIP SEAL AND SLURRY SEAL	07/01/2009
MARINE	10	MARINE CT	ALEXIS LN	END	R	504	32	21,286	74		
MARIO	10	MARIO DR	SULLEN DR	BUSCA DR	R	423	32	15,536	62	SLURRY SEAL	07/01/1999
MARLIN	10	MARLIN PL	LINDA PL	CHESTER DR	R	900	34	30,600	56	OVERLAY	07/01/2007
MARST	10	MARS CT	GANDY DANCER DR	N END CDS	UL	562	40	22,480	75		
MARSWY	10	MARS WY	GANDY DANCER DR	MURRIETA WY	C	690	40	27,600	74		
MARSH	10	MARSHALL CT	MC DOWELL WY	EAST END	R	258	32	10,256	83	SLURRY SEAL	08/01/2013
MARSHA	10	MARSHALL WY	MC DOWELL WY	GENERAL LN	R	221	32	7,072	83	SLURRY SEAL	08/01/2013
MARTCT	10	MARTIN ANTHONY CT	MARIE ANGELA DR	W END	R	432	32	18,675	81		
MARTIN	10	MARTIN DR	DUNCAN DR	LYNCH DR	UL	456	37	16,872	76	CHIP SEAL AND SLURRY SEAL	07/01/2009
MARYAW	10	MARY ALICE WY	CUL DE SAC PAST JOSEPH DAMON DR	MISQUEZ LN	R	403	32	12,896	79		
MARYCT	10	MARY CT	W END	ANDREW ST	R	480	32	17,360	70		
MARYJE	10	MARY JEAN LN	TONI LN	PESCADERO AV	R	460	32	14,720	83		
MASON	10	MASON CT	TAYLOR WY	SOUTH END	R	423	32	15,536	83	SLURRY SEAL	08/01/2013
MATCH	10	MATCH POINT PL	CLUB HOUSE WY	FOREST HILLS DR	UL	300	38	11,400	59	SLURRY SEAL	07/01/1999
MATHWY	10	MATHEW WY	AARON WY	CATALINA WY	R	344	32	11,008	94		
MAYFAI	10	MAYFAIR CT	DE BORD DR	S END	R	128	36	8,318	70		
MC DOWE	10	MC DOWELL WY	JACKSON AVE	MAGAZINE LN	R	801	32	25,632	83	SLURRY SEAL	08/01/2013
MC DERM	10	MC DERMOTT DR/CT	REHN RD	S END	UL	1,230	37	45,510	71		
MC GEE	10	MC GEE ST	CZERNY ST	LEAMON ST	R	249	32	7,968	71		
MCKECT	10	MCKENNA CT	MCKENNA DR	E END CDS	R	117	32	3,744	75		
MCKEDR	10	MCKENNA DR	EASTLAKE CIR	TULLOCH DR	R	420	32	13,440	75		
MCPEAK	10	MCPEAK CT	W END	E END	R	990	37	37,630	63	CHIP SEAL AND SLURRY SEAL	07/01/2009
MEADBR	10	MEADOW BROOK LN	CLEARBROOK CT	PARADISE VALLEY CT	R	610	32	19,520	81		
MEADLK	10	MEADOW LARK LN	ALDEN GLEN RD	SEQUOIA BLVD	R	1,062	32	33,984	71		
MEADOW	10	MEADOW LN	W END	SYCAMORE PKWY	R	454	32	14,528	63		
MEGAN	10	MEGAN CT	PENNY LN	END	R	180	32	7,950	76		
MELLO	10	MELLO CT	W END	E END	R	990	37	37,630	75	CHIP SEAL AND SLURRY SEAL	07/01/2009
MEMOIR	10	MEMOIR LN/CT	N END	CALAVERAS LN	R	1,153	32	36,896	72		
MENAY	10	MENAY DR	CANDLEWOOD DR	TRACY BL	R	1,340	34	45,560	68		
MERCED	10	MERCED DR	YOSEMITE DR	S END	UL	150	36	5,400	58		
MERCH	10	MERCHANT DR	CROSSROADS DR	WEST END	R	781	32	26,992	83	SLURRY SEAL	08/01/2013
MERCH	20	MERCHANT DR	CROSSROADS DR	BEN INGRAM LN	R	389	32	12,448	83		
MEREDI	10	MEREDITH CT	GLENBRIAR CR	END	R	218	32	11,565	75		
MERIDR	10	MERITT DR	TULLOCH DR	ST CLAIR PL	R	594	32	19,008	75		
MESACT	10	MESA CT	CYPRESS DRIVE	SOUTH END	R	259	32	10,288	66		
MESQUI	10	MESQUITE CT	W END	ADOBEL LN	R	270	32	8,640	83		

City of Tracy
PCI Listing
(Sort by Road Name)

Street ID	Section ID	Street Name	Begin Location	End Location	FC	Length (lf)	Width (lf)	Area (sf)	Current PCI	Last M&R Treatment	M&R Date
METCAL	10	METCALF CT	9TH ST	S END	R	240	26	6,240	27		
MIAWAY	10	MIA WY	KAGEHIRO DR	END	R	80	32	2,560	71		
MIAWY	10	MIA WY	KAGEHIRO DR	PONDEROSA DR	R	708	30	21,240	94		
MICCOX	10	MICHAEL COX LN	DAVID WAITE DR	GOLDEN LEAF LN	R	210	32	6,720	83		
MICCOX	20	MICHAEL COX LN	GOLDEN LEAF LN	PATRICK MCCAFFREY SR AVE	R	530	32	16,960	83		
MICHAE	10	MICHAEL DR	THELMA LP	JERROLD ZANZLI LN	R	2,051	30	61,530	76		
MICHEL	10	MICHELLE AV	LINCOLN BL	CHESTER DR	R	940	34	31,960	77	CHIP SEAL AND SLURRY SEAL	07/01/2009
MIDDLE	10	MIDDLEFIELD DR	CORRAL HOLLOW DR	END	C	3,311	48	158,928	66		
MILLER	10	MILLER CT	W END	WEST ST	R	276	20	5,520	78		
MILTON	10	MILTON JENSON CT	THELMA LOOP	EAST END / CDS	R	455	30	15,650	83		
MILTOW	10	MILTON JENSON WY	THELMA LP	END	R	100	30	3,000	77		
MINSACT	10	MIMOSA CT	HUMMINGBIRD WY	END	R	231	32	13,168	71		
MINOWY	10	MINO WY	AMARETTO DR	SULTANA DR	UL	228	37	8,436	45	SLURRY SEAL	06/28/2003
MIRAND	10	MIRADA CT	FOOTHILL VISTA DR	E END	R	152	32	9,918	83		
MISQUE	10	MISQUEZ LN	MARY ALCIE WY	ALEGRE DR	R	270	32	8,640	81		
MISTY	10	MISTY MEADOWS DR	CORNUCOPIA PL	BLUEGRASS LN	UL	788	36	28,368	71		
MITSWY	10	MITS WY	DOVE ST	153 FT S/O KAGEHIRO DR	UL	635	40	25,400	83		
MONALN	10	MONARCH LN	VIOLET PL	DIETRICK AV	R	572	32	18,304	75		
MONIST	10	MONIQUE ST	BIARRITZ ST	TOULOUSE ST	R	953	32	30,496	75		
MONROE	10	MONROE ST	MANSFIELD ST	HEPBURN ST	UL	850	36	30,600	70		
MONTAC	10	MONTAUBAN CT	MOUNT PELLIER ST	EAST END	R	540	32	17,280	75		
MONTAU	10	MONTAUBAN ST	BASQUE ST	MOUNT PELLIER ST	R	521	32	16,672	75		
MONTCL	10	MONTCLAIR LN	BENTLEY LN	STALSBURG DR	R	882	32	28,224	61		
MONTE	10	MONTE VISTA WY	BUENA TIERRA DR	LOMA VERDE DR	R	850	29	24,650	39		
MONTER	10	MONTEREY CT	N END	S END	R	720	32	25,040	81		
MONTGO	10	MONTGOMERY LN	FABIAN DR	LANKERSHIRE DR	C	1,192	44	52,448	56		
MONUME	10	MONUMENT DR	YORKSHIRE LOOP	SYCAMORE PKWY	C	140	60	8,400	62		
MONUME	20	MONUMENT DR	SYCAMORE PKWY	TRACY BL	C	1,462	20	29,240	53		
MOONLI	10	MOONLIGHT WAY	JONATHAN PL	END	UL	354	36	12,744	72	Unknown	01/01/1994
MORRIN	10	MORNING BROOK LN	TWIN OAKS DR	SAGEWOOD LN	R	828	32	26,496	73		
MORRIS	10	MORRIS PHELPS DR	MORRIS PHELPS DR	SCHULTE RD	UL	1,112	36	40,032	81		
MORTO	10	MORTON WAY	WYMAN	GREYSTONE	R	502	32	16,064	79		
MOSSWO	10	MOSSWOOD CT	FOXTAIL WY	S END	R	196	32	8,976	81		
MOUNTP	10	MOUNT PELLIER ST	DOMINIQUE DR	BIARRITZ ST	UL	1,250	36	45,000	75		
MOUNPKWY	10NB	MOUNTAIN HOUSE PKWY	SCHULTE RD	BERKELEY RD	A	2,439	28	68,292	94		
MOUNPKWY	10SB	MOUNTAIN HOUSE PKWY	BERKELEY RD	SCHULTE RD	A	2,439	30	73,170	40		
MOUNPKWY	20	MOUNTAIN HOUSE PKWY	BERKELEY RD	CITY LIMIT	A	4,800	36	172,800	43		
MTDIAB	20	MT DIABLO AV	TRACY BL	WEST ST	C	1,300	32	41,600	66	RECONSTRUCT STRUCTURE (AC)	06/01/2006
MTDIAB	25	MT DIABLO AV	WEST ST	C ST	C	1,054	21	23,466	71	RECONSTRUCT STRUCTURE (AC)	06/01/2006
MTDIAB	30	MT DIABLO AV	CENTRAL AV	C ST	C	286	36	10,296	56		
MTDIAB	40	MT DIABLO AV	CENTRAL AV	MACARTHUR DR	C	2,628	41	107,748	55		
MTEDIAB	10	MT DIABLO AV/CT (W)	W END	TRACY BL	C	797	36	30,492	60		
MTEDEN	10	MTEDEN CR	PACHECO DR	END	R	532	32	19,024	75		
MTHAMI	10	MT HAMILTON DR	PACHECO DR	ALTAMONT DR	UL	753	40	30,120	73		
MTOSO	10	MT OSO RD	TRACY BL	CENTRAL AV	C	2,468	33	82,644	59		
MTRUSH	10	MT RUSHMORE AV	SHENANDOAH ST	YELLOWSTONE AV	R	455	32	14,560	49		
MUIRCT	10	MUIR CT	SENTINEL DR	NORTH END	R	213	32	6,816	70		
MULBERT	10	MULBERRY CT	LASATA WY	S END CDS	R	506	32	16,192	75		
MURRWW	10	MURRIETA WY	SHAMROCK WY	MARS WY	C	680	40	27,200	74		
MURRIE	10	MURRIET ST	WAGTAL DR	CZENRY ST	R	184	32	5,888	58		
TRACY	05	N TRACY BLVD	SUGAR RD	2234' S/O SUGAR RD	A	2,234	46	102,764	84	RUBBERIZED AC OVERLAY	
TRACY	07	N TRACY BLVD	3171' S/O SUGAR RD	LARCH RD	A	145	52	7,540	92		06/01/2015

City of Tracy
PCI Listing
(Sort by Road Name)

Street ID	Section ID	Street Name	Begin Location	End Location	FC	Length (lf)	Width (lf)	Area (sf)	Current PCI	Last M&R Treatment	M&R Date
TRACY	100	N TRACY BLVD	10TH ST	BOYD SERV CENTER(S END)	A	1,060	60	63,600	23	2.0" OVERLAY W/FABRIC	08/01/1998
TRACY	105	N TRACY BLVD	BOYD SERV CENTER (S END)	CENTRE CT	A	674	70	47,180	59		
TRACY	115	N TRACY BLVD	CENTRE CT	SPRR	A	1,176	70	82,320	77		
TRACY	120	N TRACY BLVD	SPRR	SHULTE RD	A	1,840	76	139,840	77		
TRACY	20	N TRACY BLVD	LARCH RD	I-205 NORTHSIDE RAMPS	A	598	60	35,880	92	RUBBERIZED AC OVERLAY	06/01/2015
TRACY	30	N TRACY BLVD	I-205 NORTHSIDE RAMPS	I-205 NORTHSIDE RAMPS	A	360	70	25,200	92	RUBBERIZED AC OVERLAY	06/01/2015
TRACY	40	N TRACY BLVD	I-205 SOUTH RAMPS	CLOVER RD	A	360	55	19,800	92	RUBBERIZED AC OVERLAY	06/01/2015
TRACY	50	N TRACY BLVD	CLOVER RD	KAVANAUGH AV	A	1,230	60	73,800	69	RECONSTRUCT STRUCTURE (AC)	08/01/1999
TRACY	5A	N TRACY BLVD	2234' S/O SUGAR RD	2671' S/O SUGAR RD	A	437	52	22,724	77		
TRACY	5B	N TRACY BLVD	2671' S/O SUGAR RD	3171' S/O SUGAR RD	A	500	52	26,000	5		
TRACY	60	N TRACY BLVD	KAVANAUGH AV	GRANT LINE RD	A	1,393	56	78,008	69	RECONSTRUCT STRUCTURE (AC)	08/01/1999
TRACY	70	N TRACY BLVD	GRANT LINE RD	LOWELL AV	A	2,270	57	129,390	71		
TRACY	80	N TRACY BLVD	LOWELL AV	11TH ST	A	3,075	57	175,275	70		
TRACY	90	N TRACY BLVD	11TH ST	10TH ST	R	380	66	25,080	64		
NABOR	10	NABOR CT / LN	NORTH END	BABCOCK LN	R	726	32	25,232	83		
NACOMI	10	NACOMIS CT	ONTARIO DR	END	R	248	32	11,307	75		
NAGLEE	05NB	NAGLEE RD	GRANT LINE RD	PAVILLION PARKWAY	UMIA	1,336	47	62,792	52		
NAGLEE	05SB	NAGLEE RD	PAVILLION PARKWAY	GRANT LINE RD	UMIA	1,336	36	48,096	12		
NAGLEE	10	NAGLEE RD	PAVILLION PARKWAY	TOYOTA/MALL ENTRANCE	UMIA	762	84	64,008	65		
NAGLEE	14	NAGLEE RD	TOYOTA/MALL ENTRANCE	PAVE CHANGE	UMIA	2,458	84	206,472	78		
NAGLEE	20NB	NAGLEE RD	WIDHT/PVT. CHANGE	NORTH CITY LIMIT (LARCH ROAD)	UMIA	331	20	6,620	2		
NATALI	10	NATALIE LN	COVEY LN	CECELIO WY	R	340	32	10,880	62		
NELSON	10	NELSON LN	DOVER LN	GENTRY LN	R	190	32	6,080	83		
NEPTCT	10	NEPTUNE CT	BEAR PL	S END GDS	R	371	32	11,872	75		
NEWCAS	10	NEW CASTLE CT	YORKSHIRE LOOP	END	R	276	32	12,936	76	Unknown	01/01/1994
NEWBC	10	NEWBURY CT	N END	TOM FOWLER DR	R	211	32	10,856	75	Unknown	01/01/1994
NEWBDR	10	NEWBURY DR	TOM FOWLER DR	WHITTINGHAM DR	R	247	32	9,154	75	Unknown	01/01/1994
NEWPOR	10	NEWPORT CT	MICHELLE AV	S END	R	440	34	15,960	73	CHIP SEAL AND SLURRY SEAL	07/01/2009
NICHOL	10	NICHOLAS CT	JAMES ANTHONY DR	END	R	337	30	13,994	79		
NIVENS	10	NIVENS ST	CACTUS ST	SILVERBERRY ST	UL	202	38	7,676	73		
NORFOL	10	NORFOLK DR	TOM FOWLER DR	DARBY DR	R	250	32	8,000	71		
NORMAN	10	NORMAN CT	KAPAREIL DR	E END	R	194	36	6,984	24	SLURRY SEAL	06/28/2003
NORTHG	10	NORTHGATE CT	ARNAUDO DR	E END	R	173	34	7,920	60	CHIP SEAL AND SLURRY SEAL	07/01/2009
NORTE	10	NOTRE DAME CT	MEMOIR CT	END	R	338	32	10,816	72		
NOTRED	10	NOTRE DAME CT	MEMOIR LN	END	R	343	32	14,827	75		
NUTGRA	10	NUTCRACKER CT	HERON ST	END	R	182	32	7,824	66		
OAKCRE	10	OAK CREST CT	GLENBRIAR CR	END	R	455	32	15,560	75		
OAKCT	10	OAK CT	HICKORY AV	E END	R	200	34	6,800	65	SLURRY SEAL	07/01/2008
OAKRID	05	OAKRIDGE DR	GLENBRIAR CR	S/O BROOKVIEW DR	C	1,631	37	60,347	72		
OAKRID	25	OAKRIDGE DR	S/O BROOKVIEW DR	DISCOVERY LN	UL	470	37	17,390	75		
OCTAVI	10	OCTAVIA CT	VALENCIA DR	END	R	398	32	16,016	83		
OGDENS	10	OGDEN SANNAZOR DR	VALENCIA DR	W END	R	905	32	28,960	72		
OHARA	10	OHARA DR	GRANT LINE RD	SUELLEN DR	UL	678	36	24,408	87	2.0 INCH OVERLAY	07/01/2010
OLDRIV	10	OLD RIVER CT	BRIDLE CREEK CR	END	R	228	32	12,048	80		
OLIVCT	10	OLIVIA CT	W END GDS	E END GDS	R	315	36	11,340	73		
OLIVLN	10	OLIVIA LN	RIVERVIEW AV	OLIVIA CT	R	278	32	8,896	73		
OLYMPI	10	OLYMPIC AV	CAPE BRENTON DR	CLARENCE BROWELL ST	R	507	32	16,224	68		
ONEIL	10	ONEIL CT	W END	RUSSELL ST	R	511	32	18,456	83		

City of Tracy
PCI Listing
(Sort by Road Name)

Street ID	Section ID	Street Name	Begin Location	End Location	FC	Length (lf)	Width (lf)	Area (sf)	Current PCI	Last M&R Treatment	M&R Date
ONTARI	10	ONTARIO DR	ALEXANDRIA DR	HAROLD SMITH DR	R	822	32	26,304	75		
ORCHPK	10	ORCHARD PKWY	LOWELL AV	HILLCREST DR	C	1,010	40	40,400	57		
ORCHPK	20	ORCHARD PKWY	HILLCREST DR	HILLCREST RD	C	1,660	50	83,000	81		
OREGNO	10	OREGANO WY	PERSIMMON WY	PETUNIA WY	R	564	32	18,048	57		
ORESTI	10	ORESTIMBA CR	W END	ALTIMONT DR	R	320	32	12,240	75		
ORMOCT	10	ORMONDE CT	WEST END	ORMONDE ST	R	537	30	18,110	79		
ORMOST	15	ORMONDE ST	W. THELMA LP	GENRY LN	R	851	30	25,530	76		
ORMOST	30	ORMONDE ST	GENRY LN	LANKERSHIRE DR	R	182	30	5,460	81		
OSWEGO	10	OSWEGO CT	TULARE DR	END	R	296	32	13,629	80		
OXFORD	10	OXFORD LN/CT	E END	BRISTOL LN	R	786	33	30,510	81		
OXFOWY	10	OXFORD WY	LOWELL AV	OXFORD LN	UL	143	36	3,672	83		
OZARDR	10	OZARK DR	DOUGLAS DR	ATHERTON DR	R	880	32	28,160	75		
PACHEC	10	PACHECO DR	MT HAMILTON DR	CEDAR MT DR	UL	961	40	38,440	74		
PAGODA	10	PAGODA CT	EDGEWOOD LN	E END	R	287	32	9,184	83		
PALM	10	PALM CR	BEECHNUT AV	ALDEN PARK	R	1,000	34	34,000	83	OVERLAY	06/01/2008
PALM	20	PALM CR	ALDEN PARK	SEQUOIA BL/CENTRE COURT DR	UL	670	36	24,120	39	SLURRY SEAL	07/01/2008
PALOMC	10	PALOMAR CT	REDINGTON DR	W FABIAN RD	R	400	32	12,800	77		
PALOMA	10	PALOMAR DR	OGDEN SANNAZOR DR	REDINGTON DRIVE	R	740	32	23,680	63		
PALOC	10	PALOMINO CT	ROAN DR	END	R	175	32	7,616	76		
PALODR	10	PALOMINO DR	APPALOSA WY	ROAN DR	R	475	32	13,600	78		
PARADR	15	PARADISE AVE	CHRISMAN DR	WEST END	R	420	60	28,200	84		
PARAVE	10	PARADISE AVE	GRANT LINE RD	PESCADERO AVE	C	2,652	60	159,120	79		
PARAVE	15	PARADISE AVE	PESCADERO AVE	292' N/O PESCADERO AVE	C	292	33	9,636	83		
PARAVE	25	PARADISE AVE	292' N/O PESCADERO AVE	N CITY LIMIT	C	1,134	33	37,422	4		
PARADR	10	PARADISE RD	CHRISMAN RD	GRANTLINE RD	C	3,274	60	196,440	81		
PARADI	10	PARADISE VALLEY CT	W END	E END	R	1,090	32	41,088	60		
PARKER	10	PARKER AV	GRANT LINE RD	LOWELL AV	C	2,290	38	87,020	80		
PARKER	20	PARKER AV	LOWELL AV	EATON AV	C	1,681	38	63,878	77		
PARKER	30	PARKER AV	EATON AV	I1TH ST	C	1,282	34	43,588	80		
PARKER	40	PARKER AV	I1TH ST	10TH ST	C	350	39	13,650	75		
PARPOL	10	PARKER POLICH CT	GLACIER ST	END	R	340	32	12,880	81		
PARKIN	10	PARKINGTON LN	BOWENS LN	BROWN LN	R	364	32	11,648	75		
PARKCT	10	PARKSIDE CT	WINTER LN	END	R	275	32	13,454	72		
PARKSI	10	PARKSIDE DR	CORRAL HOLLOW RD	GLACIER ST	C	1,272	46	58,512	73		
PARKSI	20	PARKSIDE DR	GLACIER ST	WINTER LN	C	1,310	36	47,160	64		
PARKSI	30	PARKSIDE DR	WINTER LN	PLYMOUTH DR	C	1,110	40	44,400	69		
PARTRI	10	PARTRIDGE LN	W END	ALDEN GLEN RD	R	364	32	11,648	23		
PATCH	10	PATCH LN	RAY HARVEY DR	JONATHAN PL	UL	506	36	18,216	69		
PATMCS	10	PATRICK MCCAFFREY SR AV	MABEL JOSEPHINE DR	STEVEN BRIDGES LN	UL	465	40	18,600	83		
PAUIPO	10	PAUL POOLE DR	SUMMER LN	SAFFRON DR	UL	348	36	12,528	83		
PAUIPO	20	PAUL POOLE DR	SUMMER LANE	CROSS ROADS	UL	896	36	32,256	83		
PAVIPK	10	PAVILLION PKWY	NAGLEE RD	ROBERTSON DR	UMIA	1,329	64	85,056	82		
PAVIPK	20	PAVILLION PKWY	ROBERTSON DR	POWER RD	UMIA	1,092	64	69,888	82		
PAYTCT	10	PAYTON CT	W END	PAYTON LN	R	540	32	19,280	75		
PAYTLN	10	PAYTON LN	DARLENE LN	PVIMT CHNG S/O RIDGEVIEW DR	R	952	32	30,464	75		
PAYTLN	20	PAYTON LN	PVIMT CHNG S/O RIDGEVIEW DR	GLENBROOK DR	R	453	32	14,496	85		
PEACOC	10	PEACOCK CT	SEQUOIA BL	S END	R	167	32	8,448	67		
PEBBCR	10	PEBBLE CREEK CT	E END	BRIDLE CREEK CR	R	344	32	14,773	83		
PEBBCR	20	PEBBLE CREEK CT	BRIDLE CREEK CR	W END	R	178	32	9,798	83		
PEBBCT	10	PEBBLEBROOK CT	GLENBRIAR CR	END	R	392	32	13,544	73		
PEBBDR	10	PEBBLEBROOK DR	VALIPO RD	GLENBRIAR CR	C	417	44	16,764	48		
PECAN	10	PECAN LN	HICKORY AV	E END	R	280	33	13,268	71		
PEDRO	10	PEDRO LN	BARCELONA DR	NABOR LN	R	815	32	26,080	83		
PEERCT	10	PEERLESS CT	PEERLESS WY	S END CDS	R	131	32	4,192	53	SLURRY SEAL	06/28/2003
PEERLE	10	PEERLESS WY	JORANOLLO DR	MACARTHUR DR	C	863	36	31,068	44	SLURRY SEAL	06/28/2003
PELICA	10	PELICAN CT	EAGLE ST	END	R	322	32	12,304	79		

City of Tracy
PCI Listing
(Sort by Road Name)

Street ID	Section ID	Street Name	Begin Location	End Location	FC	Length (lf)	Width (lf)	Area (sf)	Current PCI	Last M&R Treatment	M&R Date
PENNY	10	PENNY LN	TONY STUITT DR	MADERA DR	R	510	32	16,320	83		
PEONY	10	PEONY DR	MIDDLEFIELD DR	WINDSONG DR	C	961	40	38,440	69		
PEONY	20	PEONY DR	MIDDLEFIELD DR	CORRAL HOLLOW RD	C	1,824	48	87,552	75		
PEPCRN	10	PEPPER CORN LN	DORSET LN	LAURELBROOK DR	R	558	32	17,856	83		
PEPTRE	10	PEPERTREE WY	PROMENADE CIR	KNOLLCREST LN	R	616	32	19,712	79		
PEPPER	10	PEPPERWOOD CT	GOLDEN LEAF DR	S END	R	433	32	17,960	72		
PEREIR	10	PEREIRA AV	HOLLY DR	EAST ST	UL	1,280	36	46,080	83	2.0 INCH OVERLAY	06/23/2003
PEREPL	10	PERENNIAL PL	AREZZO WY	LASATA DR	R	375	32	12,000	75		
PEREPL	20	PERENNIAL PL	LASATA WY	BROOKVIEW DR	C	685	52	35,620	74		
PEREPL	30	PERENNIAL PL	BROOKVIEW DR	WISTERIA LN	R	427	32	4,064	75		
PERIVI	10	PERIWINKLE DR	PERSIMMON WY	LLOYD C GARY DR	R	230	32	7,360	83		
PERSIM	10	PERSIMMON WY	OREGANO WY	GERANIUM WY	R	1,417	32	45,344	78		
PESCAD	10	PESCADERO RD	MACARTHUR DR	1815 FT E/O MACARTHUR DR	C	1,815	48	87,120	46		
PESCAD	20	PESCADERO RD	1815 FT E/O MACARTHUR DR	3895 FT E/O MACARTHUR DR	C	2,080	62	128,960	82		
PESCAD	30	PESCADERO RD	3895 FT E/O MACARTHUR DR	5095 FT E/O MACARTHUR DR	C	1,200	34	40,800	55		
PESCAD	40	PESCADERO RD	5095 FT E/O MACARTHUR DR	5598 FT E/O MACARTHUR DR	C	503	25	12,575	8		
PESCAD	5	PESCADERO RD	MARY JEAN LN	MACARTHUR DR	C	1,120	36	40,320	83		
PESCAD	50	PESCADERO RD	5598 FT E/O MACARTHUR DR	PARADISE AVE	C	1,410	36	50,760	73		
PETRCT	10	PETRIG CT	PETRIG ST	END	R	522	32	18,704	74		
PETRST	10	PETRIG ST	KERN ST	TRACY BL	UL	1,036	40	41,440	66		
PETUNI	10	PETUNIA WY	OREGANO WY	LOTUS WY	R	236	32	7,552	76		
PHEASA	10	PHEASANT RUN CT	SW END	FIREFLY WY	R	531	32	22,696	56	Unknown	01/01/1994
PHILLI	10	PHILLIP CT	PHILLIP ST	E END	R	363	32	13,616	72		
PHOTIN	10	PHOTINA DR	CENTRAL AV	IBERIS WY	R	385	32	11,104	83		
PICKFO	10	PICKFORD CT	END	HARLOW ST	R	350	32	12,800	74		
PINE	10	PINE CT	HICKORY AV	E END	R	184	34	6,256	55	SLURRY SEAL	07/01/2008
PINEDA	10	PINEDA WY	STARFLOWER DR	END	R	42	32	1,344	84		
PINTAD	10	PINTADO CT	RANCHERO WY	S END	R	114	50	7,436	74	2.0 INCH OVERLAY	06/28/2004
PLACID	10	PLACID DR	EAST LAKE DR	TULARE DR	UL	353	36	12,708	69		
PLANCT	10	PLANTATION CT	W END	O'HARA DR	R	265	36	11,340	85	CHIP SEAL AND SLURRY SEAL	07/01/2010
PLANDR	10	PLANTATION DR	O'HARA DR	GERALD CT.	R	238	28	8,664	81	CHIP SEAL AND SLURRY SEAL	07/01/2010
PLAZAC	10	PLAZA CT	OGDEN SANNAZOR DR	END	R	149	32	7,520	83		
PLUMIN	10	PLUM LN	W END	LOPEZ LN	R	798	32	29,040	81		
PLYMOU	10	PLYMOUTH DR	PARKSIDE DR	BRIGHTON DR	C	431	40	20,040	78		
POLICE	10	POLICE STATION	10TH ST	9TH ST	O	122	121	14,762	34		
POLKST	10	POLK ST	GONZALEZ ST	WAGTAIL DR	R	395	32	12,640	66		
POMBOS	10	POMBO SQUARE DR	ERNEST DR	MACARTHUR DR	R	890	32	28,480	83		
PONDERDR	10	PONDEROSA DR	COLOMA LN	REMY CANTOS DR	R	1,054	30	31,620	94		
PONTE	10	PONTE MIRA WY	DRONERO WY	SUELLEN DR	R	1,130	32	36,160	69	CHIP SEAL AND SLURRY SEAL	07/01/2010
PONTE	20	PONTE MIRA WY	SUELLEN DR	S END	R	498	32	15,936	79	CHIP SEAL AND SLURRY SEAL	07/01/2010
POPPT	10	POPPYHILLS CT	POPPYHILLS LN	E END CDS	R	305	32	9,760	73		
POPPLN	10	POPPYHILLS LN	RIVERVIEW LN	POPPYHILLS CT	R	1,440	32	46,080	73		
PORTCT	10	PORTICO CT	GOLDEN LEAF LN	SOUTH END	R	209	32	6,688	79		
PORTIC	10	PORTICO LN	GOLDEN LEAF LN	CABANA LN	R	658	32	21,056	83		
PORTOL	20	PORTOLA WY	HOLLY DR	106' E OF BALBOA DR	C	841	38	31,958	59		
PORTOL	30	PORTOLA WY	106' E OF BALBOA DR	CABRILLO DR	C	909	38	34,542	65	2.0" OVERLAY W/FABRIC	08/01/1996
PORTSM	10	PORTSMOUTH DR	ENGLISH OAK AV	TWIN CREEKS CT	R	228	32	7,296	73		
POTSCT	10	POTSGROVE CT	POTSGROVE PL	END	R	140	28	3,920	56	SLURRY SEAL	06/28/2004
POTSPL	10	POTSGROVE PL	STRAWBERRY PL	GEORGETOWN PL	R	800	32	25,600	38	SLURRY SEAL	06/28/2004
POWERCT	10	POWER CT	OZARK DR	W END CDS	R	372	32	11,904	75		
POWERD	10	POWER RD	AUTO PLAZA DR	PAVILLION PKWY	C	901	40	36,040	79		

City of Tracy
PCI Listing
(Sort by Road Name)

Street ID	Section ID	Street Name	Begin Location	End Location	FC	Length (lf)	Width (lf)	Area (sf)	Current PCI	Last M&R Treatment	M&R Date
POWERRD	15	POWER RD	PAVILLION PKWY	END	C	495	34	16,830	83		
PRESID	10	PRESIDIO PL	BARRICADE S/ OF COMPTON PL	JACKSON AVENUE	C	1,071	41	43,911	83	SLURRY SEAL	08/01/2013
PRESID	20	PRESIDIO PL	RALSTON WY	JACKSON AVE	R	413	32	13,216	83	SLURRY SEAL	08/01/2013
PRICE	10	PRICE CT	W END	AMARETTO DR	R	220	37	10,140	48		
PRIMRO	10	PRIMROSE CT	TRADITIONS ST	WOODLAND CT/LN	R	452	32	16,928	72		
PROMEN	10	PROMENADE CIR	LOWELL AV	WOODLAND CT/LN	C	423	36	15,228	66		
PROMEN	20	PROMENADE CIR	WOODLAND LN	TREEHAVEN LN	C	706	36	25,416	67		
PROMEN	30	PROMENADE CIR	FIELDVIEW DR	TREEHAVEN LN (PVT. CHANGE)	C	1,133	37	41,921	72		
PROMEN	50	PROMENADE CIR	PROMENADE CIR	FIELDVIEW DR	C	347	37	12,839	74		
PROMWY	10	PROMITORY WY	HANSEN RD	EAST END	C	2,382	82	195,324	97		
PROMWY	20	PROMITORY WY	HANSEN RD	WEST END	C	2,152	48	103,296	97		
PROVID	10	PROVIDENCE CT	N END	BRIGHTON DR	R	176	32	7,632	81		
PUMPKIN	10	PUMPKIN CT	RAY HARVEY DR	SW END	R	412	32	18,088	77		
PYRAMID	10	PYRAMID DR	EASTLAKE CIR	ATHERTON DR	UL	355	36	12,780	83		
PYRECT	10	PYRENEES CT	PYRENEES ST	S END	R	266	32	8,512	83		
PYREDR	10	PYRENEES DR	MOUNT PELLIER ST	LYNN W RIFLE ST	R	263	32	8,416	81		
PYREDR	20	PYRENEES DR	LYNN W RIFLE ST	BASQUE DR	C	230	40	9,200	81		
PYREDR	30	PYRENEES DR	BASQUE DR	PYRENEES CT	R	300	32	9,600	81		
QUAIL	10	QUAIL CT	N END	FOX WOOD DR	R	181	32	6,392	89		
QUAILM	10	QUAIL MEADOWS LN	SCHULTE RD	GOLDEN LEAF LN	UL	740	32	23,680	75		
QUAILR	10	QUAIL RUN CR	GLENBRIAR DR (EAST SIDE)	GLENBRIAR DR (EAST SIDE)	UL	1,343	36	48,348	80		
QUAILR	20	QUAIL RUN CR	GLENBRIAR DR (WEST SIDE)	GLENBRIAR DR (WEST SIDE)	UL	1,345	36	48,420	80		
RACQUE	10	RACQUET DR	GALLERY DR	CENTRE COURT DR	UL	350	37	12,950	48	SLURRY SEAL	07/01/1999
RADCLI	10	RADCLIFF CT	MICHILLE ST	END	R	400	34	14,600	72	CHIP SEAL AND SLURRY SEAL	07/01/2009
RAINDR	10	RAINDROP CT	CORNUCOPIA PL	S END	R	198	32	6,336	82		
RAINIE	10	RAINIER CT	PARKSIDE DR	END	R	165	32	7,280	81		
RALSTO	10	RALSTON WY	JEFFERSON PKWY	PRESIDIO PL	R	398	32	12,736	83	SLURRY SEAL	08/01/2013
RAMONA	10	RAMONA WY	W END	CABRILLO DR	R	1,434	34	52,708	56	SLURRY SEAL	07/01/2008
RANCHE	10	RANCHEO WY	BALBOA DR	CABRILLO DR	R	1,000	34	34,000	79	SLURRY SEAL	07/01/2008
RAVECT	10	RAVEN CT	N END	CARDINAL ST	R	251	32	12,136	54		
RAVEST	10	RAVEST ST	CARDINAL ST	DOVE DR	R	265	32	8,480	77		
RAYHAR	10	RAY HARVEY DR	PATCH LN	SYCAMORE PKWY	UL	859	36	30,924	74		
RAYGUT	10	RAY M GUTIERREZ LN	LANKERSHIRE DR	COLE LN	R	448	32	14,336	74		
RAYWIS	10	RAY WISE LN	BAYBERY LN	ADOBE LN	R	1,253	32	40,096	83		
RAYWOO	10	RAYWOOD LN	HARVEST LANDING LN	SCHULTE RD	UL	165	37	6,105	83		
REBHUR	10	REBEIRO/HURLEY	LYNCH DR	ALL	UL	668	37	25,716	67	CHIP SEAL AND SLURRY SEAL	07/01/2009
REDING	10	REDINGTON DR/CT	MANLEY DR	TONY STUJTT DR	UL	1,475	36	53,560	80		
REDWOO	10	REDWOOD DR	CYPRESS DR	TENNIS LN	UL	900	38	34,200	61	SLURRY SEAL	07/01/2008
REEFCT	10	REEF CT	WINTER LN	END	R	236	32	10,864	79		
REGENC	10	REGENCY ST	LOWELL AV	IROULA WY	UL	125	36	4,500	83		
REGENC	20	REGENCY ST	LOWELL AVE	HOLDER LN	R	122	33	4,026	73	SLURRY SEAL	07/01/2008
REGINA	10	REGINA DR	CENTRAL AV	ANDREW ST	R	595	32	19,040	81		
REGIDR	10	REGIS DR	AREZZO WY	WHISPERING WIND DR	C	997	40	39,880	74		
REGIDR	20	REGIS DR	WHISPERING WIND DR	VIOLET PL	C	375	52	19,500	73		
REGIDR	30	REGIS DR	VIOLET PL	DIETRICK AV	R	620	32	19,840	75		
REHNB	10	REHN RD	MCDERMOTT DR	PAVEMENT CHANGE	UL	438	37	16,206	42		
REHNB	20	REHN RD	PAVEMENT CHANGE	AUTUMN MEADOW LN	UL	127	36	4,572	75		
REIDWY	10	REIDS WY	AREZZO WY	LASATA DR	R	568	32	18,176	75		
REIDWY	20	REIDS WY	LASATA DR	BROOKVIEW DR	UL	418	36	15,048	75		
REIDWY	30	REIDS WY	BROOKVIEW DR	WISTERIA LN	UL	122	36	4,392	75		
REMEMB	10	REMEMBRANCE LN	MEMOIR LN	HEIRLOOM LN	R	445	32	14,240	72		
RENOWN	20	RENOWN DR	HICKORY AV	PVT CHG W OF WIMBLETON LN	UL	221	37	8,177	52		
RENOWN	30	RENOWN DR	PVT CHG W OF WIMBLETON LN	TENNIS LN	UL	1,849	37	68,413	57	CHIP SEAL AND SLURRY SEAL	07/01/2007

City of Tracy
PCI Listing
(Sort by Road Name)

Street ID	Section ID	Street Name	Begin Location	End Location	FC	Length (lf)	Width (lf)	Area (sf)	Current PCI	Last M&R Treatment	M&R Date
REVECT	10	REYES CT	REYES LN	END	R	208	32	8,760	65		
REVELN	10	REVELL SMITH DR	KAVANAGH AV	KAVANAGH AV	R	540	32	19,280	80		
REVELN	20	REYES LN	KAVANAGH AV	TRAVAO LN	R	1,597	32	51,104	53		
RHETT	10	RHETT CT	KAVANAGH AV	S END	R	470	28	17,848	77	CHIP SEAL AND SLURRY SEAL	07/01/2010
RHONDA	10	RHONDA WY	LARCH	S END	UL	528	37	21,260	29		
RIALTO	10	RIALTO CT	LOMA VERDE DR	END	R	110	51	5,610	21		
RICHAR	10	RICHARD DR	BEVERLY PL	LINCOLN BL	C	1,305	36	46,980	65	SLURRY SEAL	07/01/2008
RIDGEM	10	RIDGEMONT WY	FOOTHILL RANCH DR	HILLCREST DR	R	310	32	9,920	83		
RIDGCT	10	RIDGEVIEW CT	PAYTON LN	E END	R	238	32	7,616	75		
RIDGDR	10	RIDGEVIEW DR	GLENHAVEN DR	PAYTON LN	R	2,094	32	67,008	74		
RILEY	10	RILEY CT	KINSEY WY	SOUTH END	R	315	32	12,080	81		
RITAWY	10	RITA WY	IROULA WY	BETTY LN	R	275	32	8,800	83		
RIVERB	10	RIVER BROOK CT	SAGEWOOD LN	END	R	373	32	15,216	73		
RIVERV	10	RIVERVIEW AV	ENCANTO LN	WHIRLWAY LN	R	1,248	32	39,936	73		
RIVERV	20	RIVERVIEW AV	WHIRLWAY LN	WINDSONG DR	R	1,080	32	34,560	73		
RIVERV	30	RIVERVIEW AV	WINDSONG DR	ENGLISH OAK AV	R	930	32	29,760	67		
RIVECT	10	RIVERVIEW CT	RIVERVIEW LN	S END CDS	R	220	32	7,040	73		
RIVIER	10	RIVIERA CT	FOOTHILL VISTA CT/DR	E END	R	248	32	13,525	83		
ROANDR	10	ROAN DR	APPALOSA WY	PALOMINO DR	R	325	32	10,400	83		
ROBGT	10	ROBERT GABRIEL CT	ROBERT GABRIEL DR	N END	R	145	33	7,753	83		
ROBGB	10	ROBERT GABRIEL DR	C/L TYLER CT	CAROL ANN DR	R	818	32	26,176	83		
ROBGDR	10	ROBERT GABRIEL DR	TRACEY JEAN DR	CAROL ANN DR	UL	486	36	17,496	81		
RUSHER	10	ROBERT RUSHER ST	STANDRIDGE DR	CHESTER DR	R	720	38	27,360	60	CHIP SEAL AND SLURRY SEAL	07/01/2009
ROBERT	10	ROBERT SMITH DR	SIENNA PARK DR	DOLORES LN	R	894	32	28,608	83		
ROBSON	10	ROBERTSON DR	NAGLEE RD	AUTO PLAZA WAY	UMIA	496	62	30,752	81		
ROBSON	20	ROBERTSON DR	AUTO PLAZA WAY	PAVILIAN PKWY	UMIA	627	62	38,874	83		
ROCHCT	10	ROCHESTER CT	HAWKINS LN	END	R	204	36	11,142	83		
ROCHST	10	ROCHESTER ST	HERFORD LN	GIOVANNA LN	R	144	32	4,608	81		
ROCHST	20	ROCHESTER ST	GIOVANNA LN	HAWKINS LN	UL	471	36	16,956	83		
ROCKIC	10	ROCKINGHAM CT	ROCKINGHAM WY	END	R	300	32	9,600	78		
ROCKIN	10	ROCKINGHAM WY	BALDWIN LN	END	R	887	32	30,231	61		
ROCKCT	10	ROCKPORT CT	W END	GEORGETOWN PL	R	425	28	11,900	56	SLURRY SEAL	06/28/2004
ROCKDR	10	ROCKPORT DR	TRACY BL	GEORGETOWN PL	C	105	34	3,570	24	SLURRY SEAL	06/28/2004
RODEO	10	RODEO WY	MT DIABLO AV	BUCKINGHORSE CT	UL	484	36	17,424	83		
ROGERD	10	ROGER DR	BASQUE DR	ELISSAGARAY DR	R	460	32	14,720	75		
ROGERD	20	ROGER DR	ELISSAGARAY DR	ANNETE CT	R	725	32	23,200	75		
ROGERD	30	ROGER DR	ANNETE CT	GILBERETE CT	R	659	32	21,088	75		
ROOSEV	10	ROOSEVELT AV	N END	11TH ST	R	814	32	26,048	82		
ROOSEV	20	ROOSEVELT AV	11TH ST	6TH ST	R	970	32	31,040	83	2.0 INCH OVERLAY	06/23/2003
ROSEWA	10	ROSEWALL/LAWN	CENTRE COURT DR	ALL	UL	1,080	36	38,880	38	SLURRY SEAL	07/01/1999
ROXBDR	10	ROXBURY DR	MAISON LN	MIDDLEFIELD DR	R	560	32	17,920	73		
FRERIC	10	ROY FRERICH'S LN	MARIE ANTONETTE	FORECAST LN	R	598	32	19,136	83		
ROYAL	10	ROYAL CT	COLONY DR	END	R	104	60	7,216	52	SLURRY SEAL	07/01/1999
RUGBY	10	RUGBY CT	HAMPSHIRE LN	W END	R	486	32	19,654	71		
RUSSEL	10	RUSSELL ST	WILLIAMS ST	LONGFELLOW ST	UL	1,025	36	36,900	76		
TRACY	130	S TRACY BL	SHULTE RD	LOMA VERDE DR	A	2,395	71	170,045	92	OVERLAY	08/01/2013
TRACY	140	S TRACY BL	LOMA VERDE DR	CENTRAL AV	A	1,427	72	102,744	92	OVERLAY	08/01/2013
TRACY	150	S TRACY BL	CENTRAL AV	STEINBECK WY	A	841	60	50,460	92	OVERLAY	08/01/2013
TRACY	165NB	S TRACY BL	VALPICO RD	STEINBECK WY	A	642	30	19,260	82		
TRACY	165SB	S TRACY BL	STEINBECK WY	VALPICO RD	A	642	30	19,260	92		
TRACY	170NB	S TRACY BL	VALPICO	SYCAMORE PKWY	A	1,912	30	57,360	79	CHIP SEAL AND SLURRY SEAL	07/01/2007
TRACY	171SB	S TRACY BL	VALPICO RD	PVMINT CHNG S/O VALPICO RD	A	922	30	27,660	72		
TRACY	172SB	S TRACY BL	PVMINT CHNG S/O VALPICO RD	SYCAMORE PKWY	A	990	30	29,700	92		

City of Tracy
PCI Listing
(Sort by Road Name)

Street ID	Section ID	Street Name	Begin Location	End Location	FC	Length (lf)	Width (ft)	Area (sf)	Current PCI	Last M&R Treatment	M&R Date
TRACY	180NB	S TRACY BL	LINNE RD	SYCAMORE PKWY	A	3,185	30	95,550	64	RECONSTRUCT STRUCTURE (AC)	06/01/1999
TRACY	180SB	S TRACY BL	SYCAMORE PKWY	LINNE RD	A	3,185	30	95,550	76		
TRACY	185	S TRACY BL	LINNE RD	1612' S/O LINNE RD	A	1,612	24	38,688	1	2.0" OVERLAY W/FABRIC	12/01/1998
TRACY	195	S TRACY BL	1612' S/O LINNE RD	CITY LIMIT	A	3,288	24	78,912	24	2.0" OVERLAY W/FABRIC	12/01/1998
SABRIN	10	SABRINA WY	JOSEPH MENUSA LN	ARRIGOTTI LN	R	832	32	26,624	81		
SABRIN	20	SABRINA WY	ARRIGOTTI LN	CINDY WY	R	276	32	8,832	76		
SADDLE	10	SADDLEBACK CT	W END	E END	R	480	32	19,568	83		
SAFFOR	10	SAFFORD AVE	GENERAL AVE	PRESIDIO PL	R	232	32	7,424	76		
SAFFOR	20	SAFFORD AVE	PRESIDIO PL	WEST END OF BARRICADE END	R	830	32	26,560	81		
SAFFCT	10	SAFFRON CT	PAUL POOLE DR	END	R	624	36	24,464	83		
SAFFDR	10	SAFFRON DR	GREYSTONE	PAUL POOLE DR	UL	1,125	36	40,500	83		
SAGEWO	10	SAGEWOOD LN	MAPLEGREST CT	WEST END	R	1,092	32	36,960	73		
SAMANT	10	SAMANTHA CT	GLENBRIAR CR	N END	R	224	32	8,168	75		
SAMI	10	SAMI CT	CENTER COURT DR	END	R	307	34	11,438	83		
SROCCT	10	SAN ROCCO CT	N END	KAVANAGH AV	R	389	32	15,552	67	SLURRY SEAL	07/01/1999
SROCCW	10	SAN ROCCO WY	KAVANAGH AV	BLAIR AV	R	288	32	9,216	70	SLURRY SEAL	07/01/1999
SANSIM	10	SAN SIMEON/DALE ODELL/A 3RD ST	3RD ST	MT DIABLO AV	R	1,488	32	47,616	66		
SANDY	10	SANDY CT	CAMELIA DR	END	R	191	32	7,112	33		
SARATO	10	SARATOGA CT	N END	BRIGHTON DR	R	170	32	7,440	79		
SAVANN	10	SAVANNA DR	CORNUCOPIA DR	BLUEGRASS LN	UL	659	36	23,724	70		
SCARLE	10	SCARLETT PL	W END	CARREEN CT	UL	1,046	36	41,456	78	CHIP SEAL AND SLURRY SEAL	07/01/2010
SCHANT	10	SCHANTZ WY	ELSIE WY	KAGEHIRO DR	R	702	32	22,464	83		
SCHLEI	10	SCHLEIGER DR	BEVERLY PL	12TH ST	C	981	37	36,297	53		
SCHOOL	10	SCHOOL ST	9TH ST	6TH ST	UL	385	52	20,020	61		
SCHULT	05	SCHULTE RD	BARCELONA DR	CORRAL HOLLOW RD	A	1,121	84	94,164	81	2.0 INCH OVERLAY	06/27/2003
SCHULT	10	SCHULTE RD	CORRAL HOLLOW RD	SPRR	A	3,050	72	219,600	71	SLURRY SEAL	06/28/2003
SCHULT	20	SCHULTE RD	SPRR	SYCAMORE PKWY	A	1,100	72	79,200	76	SLURRY SEAL	06/28/2003
SCHULT	30	SCHULTE RD	SYCAMORE PKWY	TRACY BL	A	1,600	72	115,200	73	SLURRY SEAL	06/28/2003
SCHULT	35EB	SCHULTE RD	TRACY BL	530FT W/O CENTRAL AVE	A	1,845	34	62,730	59	CHIP SEAL AND SLURRY SEAL	07/01/2007
SCHULT	35WB	SCHULTE RD	530FT W/O CENTRAL AV	TRACY BL	A	1,845	26	47,970	66	CHIP SEAL AND SLURRY SEAL	07/01/2007
SCHULT	45	SCHULTE RD	530FT W/O CENTRAL AV	CENTRAL AV	A	530	72	38,160	63	CHIP SEAL AND SLURRY SEAL	07/01/2007
SCHULT	50	SCHULTE RD	CENTRAL AV	MACARTHUR DR	A	2,888	56	161,728	91	2.0 INCH OVERLAY	07/01/2011
SCHULT	60	SCHULTE RD	MABEL JOSEPHINE DR	BARCELONA DR	A	1,250	40	50,000	92		
SCHULT	70	SCHULTE RD	CORRAL HOLLOW RD	5085 FT W/O CORRAL HOLLOW RD	A	5,085	22	111,870	92		
SCHULT	75	SCHULTE RD	8813 W/O LAMMERS RD	HANSEN RD	A	2,384	60	143,040	92		
SCHULT	80	SCHULTE RD	HANSEN RD	CANAL	A	1,297	40	51,880	82		
SCHULT	85EB	SCHULTE RD	MOUNTAIN HOUSE PKWY	CANAL	A	4,083	48	195,984	70		
SCHULT	85WB	SCHULTE RD	CANAL	MOUNTAIN HOUSE PKWY	A	4,083	38	155,154	94		
SCOTCH	10	SCOTCH PINE CT	DEERWOOD LN	END	R	310	36	13,160	48	SLURRY SEAL	06/28/2004
SCOTT	10	SCOTT ST	HOLDER LN	TAMMI CT	R	274	32	8,768	69	SLURRY SEAL	07/01/2008
SEKERA	10	SEKERA CT	CENTRE COURT DR	END	R	258	32	10,720	83		
SENTIN	10	SENTINEL DR	E/O MUIR CT	S/O CATHEDRAL WY	C	1,036	44	45,584	81		
SEQUOIA	05	SEQUOIA BL	W END	ALDEN GLEN DR	R	120	32	3,840	54		
SEQUOIA	10	SEQUOIA BL	ALDEN GLEN	PEACOCK CT	C	578	40	23,120	46		
SEQUOIA	20	SEQUOIA BL	PEACOCK CT	142' W OF HICKORY AV	C	616	40	24,640	41		
SEQUOIA	30	SEQUOIA BL	142' W OF HICKORY AV	BEECHNUT ST	C	950	36	34,200	74		
SEQUOIA	40	SEQUOIA BL	BEECHNUT ST	227' N OF WILLOW WY	C	746	38	28,348	51	CHIP SEAL AND SLURRY SEAL	07/01/2007

City of Tracy
PCI Listing
(Sort by Road Name)

Street ID	Section ID	Street Name	Begin Location	End Location	FC	Length (lf)	Width (lf)	Area (sf)	Current PCI	Last M&R Treatment	M&R Date
SEQJ01	50	SEQUOIA BL	2277 N OF WILLOW WY	CENTRE COURT DR	C	704	39	27,456	58	CHIP SEAL AND SLURRY SEAL	07/01/2007
SEVILL	10	SEVILLE DR	MADERA DR	TONY STUITT DR	R	520	32	16,640	75		
SHADCT	10	SHADOWOOD CT	N END	S END / CDS	R	515	32	16,480	79		
SHADLN	10	SHADOWOOD LN	SHADOWOOD CT	TEAKWOOD WY	R	185	32	5,920	83		
SHAKES	10	SHAKESFARE CT	N END	MT DIABLO AV	R	392	32	12,544	81		
SHAMWY	10	SHAMROCK WY	GANDY DANCER DR	MURRIETA WY	C	664	40	26,560	74		
SHAWCT	10	SHAW CT	RUSSELL ST	END	R	310	32	9,920	83		
SHEACT	10	SHEACT	REIDS WY	W END CDS	R	180	32	5,760	75		
SHEB0	10	SHELBORNE DR	SYCAMORE PKWY	HIGHGATE LN	R	1,147	32	38,104	72		
SHENAN	10	SHENANDOAH ST	EVERGLADES LN	MT RUSHMORE AV	R	513	32	16,416	46		
SHOCT	10	SHOFIELD CT	BROOKS LN	EAST END	R	298	32	9,536	76		
SHOIN	10	SHOFIELD LN	PRESIDIO LN	BROOKS LN	R	554	32	17,728	83	SLURRY SEAL	08/01/2013
SIENPK	10	SIENNA PARK DR	WILLOW PARK LN	SYCAMORE PKWY	R	160	32	3,808	66		
SIENPK	20	SIENNA PARK DR	SYCAMORE PKWY	ROBERT L SMITH DR	R	974	32	29,792	83		
SILKWO	10	SILKWOOD LN	CENTRAL AV	ASHLAND DR	UL	620	36	22,320	40		
SILVTL	10	SILVER TAIL PL	FOX WOOD DR	S END	R	644	32	20,608	77		
SILVER	10	SILVERBERRY ST	NIVENS ST	MEADOW BROOK LN	R	302	32	11,664	79		
SIMMS	10	SIMMS LN	MONTGOMERY LN	HARRIS LN	R	430	32	13,760	81		
SIRLAN	10	SIR LANCELOT CT	THIRD ST	E END	R	392	32	14,544	72		
SLOAN	10	SLOAN CT	W END	HOLLY DR	UL	437	37	16,169	32		
SMOKEY	10	SMOKEY LN	COLONIAL LN	TETON LN	R	265	32	8,480	83		
SOLOCT	10	SOLOMON CT	SOLOMON LN	END	R	420	32	17,029	83		
SOLOLN	10	SOLOMON LN	MAMIE ANDERSON LN	CROSSROADS DR	C	393	40	15,720	81		
SOTO	10	SOTO CT	THELMA LP	EAST END	R	291	30	8,730	74		
SOUTH	15	SOUTH ST	WEST ST	CENTRAL AV	R	1,230	34	41,820	89	OVERLAY	06/01/2008
SOUTH	30	SOUTH ST	CENTRAL AV	D ST	R	400	34	13,600	69		
SOUTCT	10	SOUTHBROOK CT	SOUTHBROOK ST	END	R	130	32	11,059	83		
SOUTST	10	SOUTHBROOK ST	LOWELL AV	DORSET LN	R	482	32	14,688	76		
SOUZA	10	SOUZA WY	THELMA LP	ANTONIO LP	UL	437	30	13,110	76		
SPARRO	10	SPARROW CT	BLACKSTONE DR	SOUTH END	R	309	32	9,888	83		
SPENCE	10	SPENCE LN	CROSSROADS DR	END	R	977	32	36,743	71		
SPRCRC	10	SPRING CREEK CT	BRIDLE CREEK CR	END	R	110	46	7,817	83		
SPRING	10	SPRING CT	W END	E END	R	1,002	32	36,064	73		
SPRHIL	10	SPRING HILL CT	DORSET LN	END	R	413	32	18,916	83		
SPRVLY	10	SPRING VALLEY WY	FOOTHILL RANCH DR	JENNI LN	R	588	32	18,816	71		
STCLPL	10	ST CLAIR PL	EASTLAKE CIR	BANKSTON DR	R	400	32	12,800	71		
STEMVCT	10	ST EMILION CT	AMATCHI DR	E END CDS	R	330	32	10,560	75		
STMART	10	ST MARTINS WY	GLENCREEK DR	SHELBORNE DR	R	374	32	11,968	72		
STAGS	10	STAGS LEAP CT/LN	W END	ALDEN GLEN RD	R	830	32	29,664	83		
STALS8	10	STALSBURG DR	S END	N END	C	635	40	25,400	69		
STALS8	20	STALSBURG DR	PAVE CHANGE	DEBORNE	C	691	40	27,640	97		
STANDR	10	STANDRIDGE RD/CT	DUNCAN DR	SE END	R	990	34	33,660	66	CHIP SEAL AND SLURRY SEAL	07/01/2009
STARFL	10	STARFLOWER DR	CORRAL HOLLOW RD	E END	C	2,207	44	97,108	82		
STEINB	10	STEINBECK WY	RUSSELL ST	TRACY BL	UL	276	32	8,832	79		
STEVFC	10	STEVEN BRIDGES CT	GOLDEN LEAF LN	SOUTH END	R	220	32	7,040	83		
STEVFL	10	STEVEN BRIDGES LN	PATRICK MCCAFFREY SR AVE	GOLDEN LEAF LN	R	540	32	17,280	83		
STONEB	10	STONEBRIDGE DR	MARIANI CT	MACARTHUR DR	C	647	40	25,880	67		
STONEY	10	STONEY CREEK CT	BRIDLE CREEK CR	END	R	225	32	12,051	81		
STOREY	10	STOREY CT	BEN INGRAM LN	END	R	233	32	9,456	83		
STRACR	10	STRAWBERRY CT	STRAWBERRY PL	END	R	140	28	3,920	58	SLURRY SEAL	06/28/2004
STRAPL	10	STRAWBERRY PL	HERITAGE PL	POTSGROVE PL	R	440	32	14,080	32	SLURRY SEAL	06/28/2004
SUDELE	10	SUDELEY DR	SYCAMORE PKWY	DARBY DR	R	400	32	12,800	73		
SUELLE	20	SUELLEN DR	LINCOLN BL	110' W OF GEORGIA DR	UL	1,130	36	40,680	77	SLURRY SEAL	07/01/1999
SUELLE	30	SUELLEN DR	110' W OF GEORGIA DR	ATLANTA DR	UL	643	36	23,148	64	SLURRY SEAL	07/01/1999

City of Tracy
PCI Listing
(Sort by Road Name)

Street ID	Section ID	Street Name	Begin Location	End Location	FC	Length (lf)	Width (lf)	Area (sf)	Current PCI	Last M&R Treatment	M&R Date
SUGARD	10	SUGAR RD	TRACY BLVD	HOLLY DR	A	2,611	28	73,108	61		
SULTAN	10	SULTANA DR	DRAKE WY	BUTTE WY	UL	1,000	37	37,000	34	SLURRY SEAL	06/28/2003
SUMRLN	10	SUMMER LN	ELEVENTH ST	111 FT S OF GARRETT CT	C	1,366	40	54,640	77		
SUMRLN	20	SUMMER LN	111 FT S OF GARRETT CT	BRITTANY WY	C	1,080	40	43,200	82		
SUMMER	10	SUMMERSET DR	HOBOKEN DR	RAY HARVEY DR	R	223	32	7,136	72		
SUMMCT	10	SUMMERTIME CT	GLACIER ST	E END	R	271	32	10,672	78		
SUMMDR	10	SUMMERTIME DR	BRACE WY	GLACIER ST	R	838	32	26,816	80		
SUNNYS	10	SUNNYSIDE LN	CREPE MYRTLE	ENGLISH OAK AV	R	1,072	32	34,304	73		
SUNPE	10	SUNPEAK LN	MAPLEGROVE LN	LAUREL GROVE LN	R	313	32	10,016	83		
SUNRIS	10	SUNRISE CT	PATCH LN	E END	R	304	32	9,728	68		
SUNSET	10	SUNSET WY	HINTZ AV	END	R	514	34	19,096	81		
SUPECT	10	SUPERIOR CT	ERIE CT	END	R	545	32	19,440	75		
SUPEDR	10	SUPERIOR DR	EASTLAKE CR	SUPERIOR CT	R	255	32	8,160	70		
SURREY	10	SURREY DR	BRANNON DR	CLOVER RD	UL	280	36	11,580	74	CHIP SEAL AND SLURRY SEAL	07/01/2009
SWARTH	10	SWARTHOUT CT	W END	E END	R	710	37	27,270	79	CHIP SEAL AND SLURRY SEAL	07/01/2009
SYCAMO	10	SYCAMORE PKWY	SCHULTE RD	MONUMENT DR	UMIA	2,001	46	89,852	64		
SYCAMO	20	SYCAMORE PKWY	MONUMENT	CENTRAL AV	UMIA	2,201	52	111,026	63		
SYCAMO	30	SYCAMORE PKWY	CENTRAL AV	VALPICO RD	UMIA	1,219	52	62,324	64		
SYCAMO	40	SYCAMORE PKWY	VALPICO RD	140' NW OF WINDHAM	UMIA	2,156	52	111,506	65		
SYCAMO	50	SYCAMORE PKWY	140' NW OF WINDHAM	TRACY BL	UMIA	1,472	42	62,352	67	Unknown	01/01/1994
TAFTAV	10	TAFT AV	11TH ST	6TH ST	R	1,040	32	33,280	83	2.0 INCH OVERLAY	06/23/2003
TAHOE	10	TAHOE CR	NW EYEBROW	NE EYEBROW	R	1,091	32	34,912	80		
TAHOE	20	TAHOE CR	NE EYEBROW	SE EYEBROW	R	1,165	32	37,280	79		
TAHOE	30	TAHOE CR	SE EYEBROW	SW EYEBROW	R	1,091	32	34,912	83		
TAHOE	40	TAHOE CR	SW EYEBROW	NW EYEBROW	R	1,165	32	37,280	82		
TAMARI	10	TAMARISK LN	WINDSOR DR	CHERRY BLOSSOM LN	R	860	32	27,520	71		
TAMIMI	10	TAMIMI CT	SCOTT ST	E END / CDS	R	900	34	32,600	72	SLURRY SEAL	07/01/2008
TANYA	10	TANYA LN	WINDSONG	DALEHURST LN	R	397	32	12,704	73		
TARROG	10	TARROGANA DR	CARMEL WY	YOSEMITE DR	UL	1,360	37	54,919	45	SLURRY SEAL	06/28/2003
TASSAJ	10	TASSAJARA CT	W END	ALTAMONT DR	R	320	32	12,240	73		
TAYLOR	10	TAYLOR LN	KENNEDY PL	JEFFERSON PKWY	R	382	32	12,224	83	SLURRY SEAL	08/01/2013
TEAKCT	10	TEAKWOOD CT	END	SHADOWOOD LN	R	192	32	7,144	83		
TEAKWY	10	TEAKWOOD WY	SHADOWOOD LN	FIELDVIEW DR	R	411	32	13,152	79		
TEAKWY	20	TEAKWOOD WY	FIELDVIEW DR	MAPLEGROVE LN	R	348	32	11,136	81		
TENEYA	10	TENEYA CT	YOSEMITE DR	NORTH END	R	186	32	5,952	69		
TENNET	10	TENNIS CT	TENNIS LN	NORTH END	R	304	32	11,728	83		
TENNIS	10	TENNIS LN	CORRAL HOLLOW RD	LAURIANA LANE	C	1,656	40	66,240	70	Unknown	01/01/1994
TENNIS	20	TENNIS LN	LAURIANA PKWY	HICKORY AV	C	1,120	40	44,800	69		
TENNIS	30	TENNIS LN	HICKORY AV	REDWOOD AV	C	580	40	23,200	69		
TENNIS	4	TENNIS LN	WEST END	BARCELONA LN	C	1,869	40	74,760	83		
TENNIS	40	TENNIS LN	REDWOOD AV	TRACY BL	C	1,931	38	73,378	64	OVERLAY	01/01/2007
TENNIS	5	TENNIS LN	CORAL HOLLOW RD	BARCELONA LN	C	1,010	40	40,400	83		
TENNIS	50	TENNIS LN	TRACY BLVD	WILLIAM PISHNER DR	C	664	40	25,080	81		
TERRAN	10	TERRA NOVE CT	CYPRESS DRIVE	SOUTH END	R	315	32	12,080	83		
TETON	10	TETON LN	SPRING CT	SMOKEY LN	R	520	32	16,640	72		
THELMA	10	THELMA LP	ORMONDE ST	ORMONDE ST	UL	1,501	38	57,038	81		
THICCT	10	THICKET CT	HUNTERS TRAIL	E END	R	484	32	18,592	77		
THICLN	10	THICKET LN	W END	HUNTERS TRAIL	R	808	32	27,873	52		
THOMAS	10	THOMAS DEHAVEN	W END	TENNIS LN	R	1,850	32	67,817	63	Unknown	01/01/1994
TIOGA	10	TIOGA WY	KAPAREIL DR	AMARETTO DR	UL	426	36	15,336	31	SLURRY SEAL	06/28/2003
TOLBER	10	TOLBERT DR	CROSSROADS DR	752 FT E OF CROSSROADS DR	UL	752	36	27,072	83		
TOLBER	20	TOLBERT DR	752 FT E OF CROSSROADS DR	171 FT W OF MANLEY DR	UL	239	36	8,604	63		
TOLBER	30	TOLBERT DR	171 FT W OF MANLEY DR	MANLEY DR	UL	171	36	6,156	78		
TOMFCT	10	TOM FOWLER CT	SUDELEY DR	END	R	325	32	12,000	72		

City of Tracy
PCI Listing
(Sort by Road Name)

Street ID	Section ID	Street Name	Begin Location	End Location	FC	Length (lf)	Width (lf)	Area (sf)	Current PCI	Last M&R Treatment	M&R Date
TOMFDR	10	TOM FOWLER DR	FARNHAM DR	WINDHAM DR	R	1,205	32	38,560	72	RECONSTRUCT SURFACE (AC)	01/01/1996
TOMFDR	20	TOM FOWLER DR	WINDHAM DR	SUDELEY DR	R	800	32	25,600	72		
TONICT	10	TONI CT	ERNEST DR	END	R	190	32	8,270	81		
TONILN	10	TONI LN	MARY JANE LN	ERNEST DR	R	250	32	8,000	83		
TONYST	10	TONY STUITT DR	N END	SEVILLE DR	R	415	32	15,864	70		
TOSTE	10	TOSTE RD	GRANT LINE RD	SW END	UL	950	37	35,150	0		
TOULCT	10	TOULOUSE CT	AMATCHI DR	E END CDS	R	326	32	10,432	75		
TOULST	10	TOULOUSE ST	MONIQUE ST	AMATCHI DR	R	255	32	8,160	75		
TRACCT	10	TRACY JEAN CT	N END	S END	R	447	32	21,446	83		
TRACDR	10	TRACY JEAN DR	TRACY JEAN CT	ROBERT GABRIEL DR	UL	246	36	8,856	81		
TRADCT	10	TRADITIONS CT	JUNIOR HARRINGTON WAY	NORTH END	R	465	32	14,880	78		
TRADIT	10	TRADITIONS ST	E FERDINAND ST	JUNIOR HARRINGTON WAY	R	1,004	32	32,128	73		
TRAVAO	10	TRAVAO LN	GRANT LINE RD	CAMELIA DR	C	395	44	16,612	0		
TREACT	10	TREANA CT	LASATA DR	S END CDS	R	487	32	15,584	75		
TREEHA	10	TREEHAVEN LN	AUTUMN MEADOW LN	PROMENADE CR	R	631	32	20,192	83		
TRESTL	10	TRESTLE GLEN CT	GLENBRIAR CR	E END	R	261	32	8,352	75		
TRINIT	10	TRINITY PL/CT	EASTLAKE CR	END	R	316	32	10,112	75		
TROPAP	10	TROPAZ LN	ROXBURY DR	CHATEAU LN	R	2,180	32	69,760	70		
TUDOR	10	TUDOR WY	CHARLEMAGNE LN	S END	R	304	32	11,728	75		
TULARE	10	TULARE DR/CT	END	CRATER PL	R	1,279	32	40,928	78		
TULLOC	10	TULLOCH DR	LYNN W RIFLE ST	MCKENNA PL	R	1,332	32	42,624	75		
TUNGDR	10	TUNG NGUYEN DR	VENTANTA DR	DEBORNE	R	240	30	7,200	94		
TURNST	10	TURNSTONE ST	N END	WOODCREST CT	R	86	32	2,752	68		
TWAIN	10	TWAIN CT	WILLIAMS ST	END	R	246	32	11,572	83		
TWINCR	10	TWIN CREEKS CT/LN	SAGEWOOD LN	END	R	556	32	22,163	73		
TWINCT	10	TWIN OAKS CT	TWIN OAKS DR	N END CDS	R	462	32	14,784	73		
TWINDR	10	TWIN OAKS DR	WINDSONG DR	TWIN OAKS CT	R	1,070	32	34,240	73		
TYLER	10	TYLER CT	ROBERT GABRIEL DR	S END	R	166	32	9,264	83		
VALCOU	10	VALCOURT WY	GLENGREEK DR	SHELBORNE DR	R	349	32	12,568	47		
VALENC	10	VALENCIA DR/CT	OGDEN SANNAZOR DR	END OF CT / SOUTH	R	592	32	25,216	73		
VALENT	10	VALENTINO CT	KAVANAGH AV	S END	R	143	35	6,881	62	SLURRY SEAL	07/01/1999
VALERI	10	VALERIE LN	SCHEIGLER DR	450 FT E OF SCHEIGLER DR	R	450	34	15,300	42		
VALERI	20	VALERIE LN	450 FT E OF SCHEIGLER DR	LINCOLN BLVD	R	469	34	15,946	22		
VALLE	10	VALLE VISTA DR	CERRO VERDE WY	E END	R	194	28	5,432	31		
VALLER	10	VALLERAND RD	LINCOLN BL	CHESTER DR	C	996	38	37,848	72	CHIP SEAL AND SLURRY SEAL	07/01/2009
VALLER	20	VALLERAND RD	CHESTER DR	MANOR CT	C	1,271	36	45,756	75		
VALLER	30	VALLERAND RD	MANOR CT	TRACY BL	C	660	37	24,420	65	OVERLAY	06/01/2006
VALLER	40	VALLERAND RD	VALLERAND RD AT CORNER	SUMMERGATE DR	C	103	32	3,296	58		
VALLVW	10	VALLEY VIEW WY	FOOTHILL RANCH DR	HILLCREST DR	R	340	32	10,880	83		
VALPIC	10	VALPICO RD	W CITY LIMIT (2600')	TRACY BL	A	2,612	66	172,971	53		
VALPIC	100	VALPICO RD	1094 FT W OF CHRISMAN RD	CHRISMAN RD	A	1,094	53	57,982	80		
VALPIC	25	VALPICO RD	TRACY BLVD	1250 FT E/O TRACY BLVD	A	1,250	60	75,000	74		
VALPIC	40	VALPICO RD	1250 FT E/O TRACY BLVD	1610 FT E/O TRACY BLVD	A	360	52	18,720	48		
VALPIC	45	VALPICO RD	1610 FT E/O TRACY BLVD	2515 FT E/O TRACY BLVD	A	905	32	28,960	61	OVERLAY	06/01/2006
VALPIC	55	VALPICO RD	2515 FT E/O TRACY BLVD	270 FT W/O GLENBRIAR DR	A	1,030	36	37,080	55		
VALPIC	60	VALPICO RD	270 FT W/O GLENBRIAR DR	MACARTHUR DR	A	1,470	60	88,200	63		
VALPIC	75	VALPICO RD	MACARTHUR DR	FAIROAKS DR	A	2,657	45	119,565	70		
VALPIC	90	VALPICO RD	FAIROAKS DR	1094 FT W OF CHRISMAN RD	A	1,527	45	68,715	70		
VELASQ	10	VELASQUEZ LN	FIELDVIEW DR	LARA CT	R	575	32	18,400	83		
VENETC	10	VENETO CT	VENETO LN	S END	R	407	32	19,923	79		
VENFLN	10	VENFLO LN	MARIE ANGELA DR (ROB. GAB. DR)	MABEL JOSEPHINE DR	UL	715	36	25,740	83		
VENTADR	10	VENTANA DR	MACARTHUR DR	STALSBURG DR	R	1,163	30	34,890	94		
VERALN	10	VERA LN	JENNIFER WY	ANNIE WY	R	225	32	7,200	83		
VERAND	10	VERANDA CT	DORSET LN	END	R	282	32	15,306	83		

City of Tracy
PCI Listing
(Sort by Road Name)

Street ID	Section ID	Street Name	Begin Location	End Location	FC	Length (lf)	Width (lf)	Area (sf)	Current PCI	Last M&R Treatment	M&R Date
VERNON	10	VERNON BERRY LN	WILLOW PARK LN	WEEPING WILLOW LN	R	345	32	11,040	83		
VERONA	10	VERONA CT	MARIE ANGELA DR (ROB GAB DR)	W END	R	187	32	10,354	83		
VERSAL	10	VERSALLES CT	N END	CHARLEMAGNE LN	R	347	32	15,208	75		
VICTCT	10	VICTOR CT	BAIGORRY ST	E END CDS	R	170	32	5,440	75		
VICTOR	10	VICTORIA ST	ISABELLA ST	CENTRAL AV	R	704	32	22,528	68		
VILLAG	10	VILLAGE DR	DEERWOOD LN	CENTRAL AV	C	926	36	33,336	69	SLURRY SEAL	06/28/2004
VINEWO	10	VINEWOOD WY	TREEHAVEN LN	ASH TREE WY	R	546	32	17,472	83		
VINTAG	10	VINTAGE CT	N END	S END	R	655	32	24,960	79		
VIOLPL	10	VIOL PL	REGIS DR	BONSAI AV	R	609	32	19,488	75		
VIVICT	10	VIVIAN CT	VIVIAN LN	E END	R	397	32	18,293	83		
VIVILN	10	VIVIAN LN	FIELDVIEW DR	LARA LN	R	506	32	16,192	83		
WAGNER	10	WAGNER COURT / WAY	WEST END	EAST END	R	502	32	18,064	83	SLURRY SEAL	08/01/2013
WAGTAL	10	WAGTAIL DR	JAEGER ST	MACARTHUR DR	C	1,176	40	47,040	61		
WALL	10	WALL ST	20TH ST	WHITTIER AV	R	392	32	12,544	81	RECONSTRUCT STRUCTURE (AC)	06/01/2006
WALL	20	WALL ST	WHITTIER AV	LOWELL AV	R	627	32	20,064	83	RECONSTRUCT STRUCTURE (AC)	06/01/2006
WALL	30	WALL ST	LOWELL AV	S END	R	315	34	10,710	81	OVERLAY	07/01/1998
WALL	35	WALL ST	CARLTON AV	BEVERLY PL (W)	R	310	32	9,920	73		
WALL	45	WALL ST	BEVERLY PL (W)	S END	R	350	32	11,200	83	OVERLAY	09/01/1998
WALL	50	WALL ST	EATON AV	HIGHLAND AV	UL	565	37	20,905	19		
WALL	60	WALL ST	HIGHLAND AV	11TH ST	R	600	32	19,200	22		
WALL	70	WALL ST	10TH ST	END	R	280	22	6,160	38		
WALNUT	10	WALNUT AV	N END	HIGHLAND AV	R	150	24	3,600	84		
WALNUT	20	WALNUT AV	HIGHLAND AV	12TH ST	R	434	24	10,416	39		
WALNUT	30	WALNUT AV	12TH ST	11TH ST	R	290	24	6,960	30		
WAVERL	10	WAVERLY CT	LOWELL AV	S END	R	440	33	14,520	60	SLURRY SEAL	07/01/2008
WAYLIN	10	WAYLIN LN	PEERLESS WY	ALISHA LN	R	313	32	10,016	50		
WEEPC	10	WEEPING WILLOW CT	WEEPING WILLOW LN	END	R	183	32	9,014	83		
WFERPL	10	WEEPING WILLOW LN	VERNON BERRY LN	SCHULTE RD	R	504	32	14,720	79		
WFERDI	10	WEST FERDINAND ST	ISABELLA ST	CENTRAL AV	UL	511	40	20,440	69		
WEST	10	WEST ST (N)	11TH ST	6TH ST	R	1,256	18	22,608	72	2.0 INCH OVERLAY	06/23/2003
WEST	20	WEST ST (S)	4TH ST	SOUTH ST	R	600	34	20,400	68		
WEST	30	WEST ST (S)	SOUTH ST	MT DIABLO RD	R	364	32	11,648	49		
WESTCL	10	WESTCLIFF LN	LANKERSHIRE DR	KENSINGTON LN	R	462	32	14,784	76		
WESTGA	10	WESTGATE DR	LAWMERS RD	ANTONIO LP	UL	417	38	13,908	83		
WESTLE	10	WESTLEIGH CT	W END	VALLERAND ST	R	252	32	10,168	83		
WHETCT	10	WHEAT CT	WHEAT LN	END	R	445	32	18,238	73		
WHETLN	10	WHEAT LN	SUNNYSIDE LN	CHERRY BLOSSOM LN	R	696	32	22,272	73		
WHIGMA	10	WHIGHAM CT	MONTGOMERY LN	EAST END	R	402	32	14,864	83		
WHIRCT	10	WHIRLAWAY CT	WHIRLAWAY LN	S END CDS	R	100	56	5,600	75		
WHIRLN	10	WHIRLAWAY LN	ENCANTO LN	WHISPERS WIND DR	R	1,730	32	55,360	75		
WHISDR	10	WHISPERS WIND DR	TRACY BLVD	WHIRAWAY LN	C	3,320	48	159,360	70		
WHISDR	15	WHISPERS WIND DR	TRACY BLVD	REGIS DR	C	676	36	24,336	74		
WHISDR	20	WHISPERS WIND DR	WHIRAWAY LN	MIDDLEFIELD DR	C	495	48	23,760	69		
WHITE	10	WHITE HAVEN CT	EGRET DR	END	R	165	32	9,384	81	Unknown	01/01/1994
WHITMA	10	WHITMAN CT	RUSSELL ST	END	R	198	32	8,440	81		
WHITNE	10	WHITNEY CT	ROBERT GABRIEL DR	S END	R	225	32	11,358	83		
WHITTI	10	WHITTIER AV	TRACY BL	HOLLY DR	C	2,426	32	77,632	82		
WHITTI	20	WHITTIER AV	HOLLY DR	EAST ST	C	1,280	36	46,080	75	2.0 INCH OVERLAY	06/23/2003
WHITHM	10	WHITTINGHAM DR	FARNHAM DR	NEWBURY DR	R	637	32	22,884	71	Unknown	01/01/1994
WILAME	10	WILAMETTE CT	STRAWBERRY PL	END	R	340	28	9,520	29	SLURRY SEAL	06/28/2004
WILBAN	10	WILBANKS LN	ROBERT L SMITH DR	END	R	89	32	2,848	76		
WILDPL	10	WILD PLUM WY	WOODLAND LN	ASH TREE WY	R	333	32	10,656	83		
WILLPI	10	WILLIAM PISHNER JR	CENTRE COURT DR	BURINGTON DR	R	453	32	14,496	83		
WILLCT	10	WILLIAMS CT	WILLIAMS ST	END	R	222	32	8,413	79		

City of Tracy
 PCI Listing
 (Sort by Road Name)

Street ID	Section ID	Street Name	Begin Location	End Location	FC	Length (lf)	Width (lf)	Area (sf)	Current PCI	Last M&R Treatment	M&R Date
WILLST	10	WILLIAMS ST	CHRISTY ST	RUSSELL ST	UL	805	36	28,980	79		
WILLCR	10	WILLOW CREEK DR	BRISTLECONE DR	DEERWOOD LN	UL	900	36	32,400	52	SLURRY SEAL	06/28/2004
WILLPK	10	WILLOW PARK LN/CT	VERNON BERRY LN	END	R	498	32	15,936	80		
WILLOW	10	WILLOW WY	CHESTNUT AV	SEQUOIA BL	R	200	34	6,800	80		
WILLGL	10	WILLOWGLEN CT	W END	SAVANNA DR	R	225	32	9,200	71		
WILSON	15	WILSON AV	W BEVERLY PL	EATON AV	UL	548	36	19,728	79	SLURRY SEAL	07/01/2008
WILSON	20	WILSON AV	EATON AV	12TH ST	UL	910	36	32,760	83		
WIMBLE	10	WIMBLEDON/DAVIS CUP	TENNIS LN	RENDOWN DR	UL	900	36	32,400	49	SLURRY SEAL	07/01/2008
WINDWY	10	WINDCHIME WY	BONSAI AV	DIETRICK AV	R	740	32	23,680	75		
WINDEL	10	WINDELER AV	11TH ST	6TH ST	R	1,112	24	26,688	83	2.0 INCH OVERLAY	06/28/2004
WINDCT	10	WINDHAM CT	W END	WINDHAM DR	R	315	32	15,584	72	Unknown	01/01/1994
WINDDR	10	WINDHAM DR	SYCAMORE PKWY	WINDHAM CT	R	450	35	17,200	72	Unknown	01/01/1994
WINSCT	10	WINDSONG CT	WINDSONG DR	S END CDS	R	201	32	6,432	73		
WINDSO	10	WINDSONG DR	TRACY BLVD	ENGLISH OAK AV	R	1,280	44	56,320	72		
WINDSO	20	WINDSONG DR	ENGLISH OAK AV	PEONY DR	C	2,167	40	86,680	71		
WINDSO	30	WINDSONG DR	PEONY DR	CHERRY BLOSSOM LN	C	381	40	15,240	70		
WINDLN	10	WINDY COVE LN	POPPYHILLS LN	WINDSONG DR	R	316	32	10,112	73		
WINNIP	10	WINNIPEG CT	HAROLD SMITH DR	END	R	272	32	8,704	75		
WINSTO	10	WINSTON CT	COLONY DR	END	R	217	36	9,612	43	SLURRY SEAL	07/01/1999
WINTCT	10	WINTER CT	PARKSIDE DR	END	R	340	32	12,880	83		
WINTLN	10	WINTER LN	SPRING CT	PARKSIDE DR	R	925	32	29,600	83		
WISTLN	10	WISTERIA LN/CT	W END CDS	DANDELION LOOP	R	1,064	32	34,048	75		
WOODTH	10	WOOD THRUSH CT	SEQUOIA BL	S END	R	267	32	10,648	51		
WOODWY	10	WOODBINE WY	MIA WY	REMY CANTOS DR	R	434	30	13,020	94		
WOODCR	10	WOODCREST CT	W END	GOLDEN SPRINGS DR	R	567	32	18,144	72		
WOODLC	10	WOODLAND CT	SOUTH END	NORTH END	R	811	32	27,952	83		
WOODLA	10	WOODLAND LN	WOODLAND CT	PROMENADE CIR	R	310	32	9,920	79		
WOODLA	20	WOODLAND LN	PROMENADE CR	TREEHAVEN LN	R	679	32	21,728	81		
WYMAC	10	WYMAN CT	MORTON WAY	WEST END	R	152	32	6,864	72		
WYMAW	10	WYMAN WAY	MORTON WY	BEN INGRAM LN	R	266	32	8,512	76		
YELLOW	10	YELLOWSTONE AV	GRAND TETON DR	604 FT E OF GRAND TETON DR	R	604	32	19,328	83		
YELLOW	20	YELLOWSTONE AV	604 FT E OF GRAND TETON AV	EVERGLADES LN	R	685	32	21,920	49		
YORKSH	10	YORKSHIRE LOOP	FAIRHAVEN CT	CLAREMONT DR	R	747	32	23,904	83	Unknown	01/01/1994
YORKSH	20	YORKSHIRE LOOP	EGRET DR	CLAREMONT DR	C	1,629	36	58,644	73		
YOSEMI	10	YOSEMITE DR	TARROGANA DR	MACARTHUR DR	C	2,330	37	86,210	22	SLURRY SEAL	06/28/2003
YOSEMI	20	YOSEMITE DR	MACARTHUR DR	SENTINEL DR	C	715	36	25,740	81		
YOUNG	10	YOUNG CT	NORTH END	JEFFERSON LN	R	441	32	16,112	83	SLURRY SEAL	08/01/2013
ZACHAR	10	ZACHARY CT	MICHAEL DR	END	R	328	30	13,499	77		
ZIONCT	10	ZION CT	PARKSIDE DR	END	R	320	32	12,240	83		

Section II

PREVENTATIVE MAINTENANCE (PM) DECISION TREE

Preventative maintenance is the most cost-effective application to extend the life of streets and investment.

This preventative maintenance report shows treatments and costs associated with preventative maintenance (Category I PCI Range = PM Treatment greater than/equal to 70 PCI). The PM decision tree is broken down by functional class and surface type. A management section with a PCI equal to/less than 69 is classified under the rehabilitation decision tree.

Below is a PM decision tree description:

Decision Tree Number/ID – This number is associated with the decision tree functional classification and surface type

Functional Classification – This is a group of streets or roadway subsystems that are classified pending on the level of service and traffic.

- A – Arterial
- C – Collector
- R – Residential/Local
- O – Other (user defined)

Surface Type – Is the type of surface specific for a management section. The classifications are:

- AC – Asphalt Concrete
- AC/AC – Asphalt Concrete over Asphalt Concrete
- PCC – Portland Cement Concrete
- AC/PCC – Asphalt Concrete over Portland Cement Concrete

Treatment Type and Descriptions – There are three categories for PM treatment (category I greater than equal to 70 PCI):

Crack Treatment = localized treatment seal to prevent water intrusion into the sub-base.

Surface Treatment – This treatment applies to slurry seal, chip seal, etc. This treatment is substantially lower than an asphalt overlay and it extends the useful life of the road.

Restoration Treatment – This treatment is assigned after a maximum number of successive surface seals has been reached and another treatment is needed. Overlay or Mill and Overlay are some examples.

Cost per Square Yard – Unit cost assigned to each treatment with an exception of crack seal which is a linear foot unit.

Years Between Seal – Treatment scheduled on an interval basis

Section II

REHABILITATION MAINTENANCE DECISION TREE

This rehabilitation decision tree report shows treatments and costs associated with rehabilitation maintenance (Category II – V PCI range 0 to 69 PCI). The rehabilitation decision tree is broken down by functional class and surface type. A management section with a PCI equal to/greater than 70 is classified under the rehabilitation decision tree.

Below is a PM decision tree description:

Decision Tree Number/ID – This number is associated with the decision tree functional classification and surface type

Functional Classification – This is a group of streets or roadway subsystems that are classified pending on the level of service and traffic.

Surface Type – Is the type of surface specific for a management section. The classifications are:

AC – Asphalt Concrete

AC/AC – Asphalt Concrete over Asphalt Concrete

PCC – Portland Cement Concrete

AC/PCC – Asphalt Concrete over Portland Cement Concrete

Condition Category

Condition Category II (50-69 PCI)– Good, Non-Load Related

Condition Category III (50-69 PCI)– Good, Load Related – Light Rehabilitation

Condition Category IV (25-49 PCI) – Poor – Moderate Rehabilitation

Condition Category V (0-24 PCI) – Very Poor – Heavy Rehabilitation

Treatments – Treatment is assigned based on the management section PCI rating

Cost per Square Yard – Unit cost assigned to each treatment

Decision Tree

Printed: 07/27/2017

Functional Class	Surface	Condition Category	Treatment Type	Treatment	Cost/Sq Yd, except Seal Cracks in LF:	Yrs Between Crack Seals	Yrs Between Surface Seals	# of Surface Seals before Overlay
Arterial	AC	I - Very Good	Crack Treatment	DO NOTHING	\$0.50	4		
			Surface Treatment	MICRO SURFACE	\$4.00		9	
			Restoration Treatment	DO NOTHING	\$0.00			3
		II - Good, Non-Load Related	Chip Seal and Slurry Seal		\$8.00		5	
			III - Good, Load Related	2.0" Overlay w/Fabric	\$21.75			
	AC/AC	IV - Poor		Thick AC Overlay(2.5 inches)	\$24.00			
			V - Very Poor	Reconstruct Surface (AC)	\$100.00			
		I - Very Good	Crack Treatment	DO NOTHING	\$0.50	4		
			Surface Treatment	DO NOTHING	\$0.00		5	
			Restoration Treatment	DO NOTHING	\$0.00			3
AC/PCC	I - Very Good	II - Good, Non-Load Related	Chip Seal and Slurry Seal		\$8.00			
			III - Good, Load Related	2.0" Overlay w/Fabric	\$21.75			
			IV - Poor	Thick AC Overlay(2.5 inches)	\$24.00			
		V - Very Poor		Reconstruct Surface (AC)	\$100.00			
			Crack Treatment	DO NOTHING	\$0.50	4		
	II - Good, Non-Load Related	III - Good, Load Related	Surface Treatment	DO NOTHING	\$0.00		5	
			Restoration Treatment	DO NOTHING	\$0.00			3
			Chip Seal and Slurry Seal		\$8.00			
		IV - Poor		2.0" Overlay w/Fabric	\$21.75			
			V - Very Poor	Thick AC Overlay(2.5 inches)	\$24.00			
PCC	I - Very Good	II - Good, Non-Load Related	Reconstruct Structure (AC)		\$100.00			
			Crack Treatment	DO NOTHING	\$0.00	99		
			Surface Treatment	DO NOTHING	\$0.00		99	
		III - Good, Load Related	Restoration Treatment	DO NOTHING	\$0.00			100
			DO NOTHING		\$0.00		99	
	IV - Poor	V - Very Poor	DO NOTHING		\$0.00			
			II - Good, Non-Load Related	DO NOTHING		\$0.00		
			III - Good, Load Related	DO NOTHING		\$0.00		
		IV - Poor		DO NOTHING		\$0.00		
			V - Very Poor	Reconstruct Structure (AC)		\$100.00		

Functional Class and Surface combination not used

Decision Tree

Printed: 07/27/2017

Functional Class	Surface	Condition Category	Treatment Type	Treatment	Cost/Sq Yd, except Seal Cracks in LF:	Yrs Between Crack Seals	Yrs Between Surface Seals	# of Surface Seals before Overlay	
Arterial	ST	I - Very Good	Crack Treatment	DO NOTHING	\$0.00	99			
			Surface Treatment	DO NOTHING	\$0.00		99		
			Restoration Treatment	DO NOTHING	\$0.00				100
		II - Good, Non-Load Related		SINGLE CHIP SEAL	\$1.11				
		III - Good, Load Related		SINGLE CHIP SEAL	\$2.50				
IV - Poor		SINGLE CHIP SEAL	\$2.50						
V - Very Poor			THICK AC OVERLAY(2.5 INCHES)	\$14.00					

 Functional Class and Surface combination not used

Decision Tree

Printed: 07/27/2017

Functional Class	Surface	Condition Category	Treatment Type	Treatment	Cost/Sq Yd, except Seal Cracks in LF:	Yrs Between Crack Seals	Yrs Between Surface Seals	# of Surface Seals before Overlay	
Collector	AC	I - Very Good	Crack Treatment	DO NOTHING	\$0.50	4			
			Surface Treatment	MICRO SURFACE	\$4.00		9		
			Restoration Treatment	DO NOTHING	\$0.00			3	
		II - Good, Non-Load Related		CHIP SEAL AND SLURRY SEAL	\$8.00				
		III - Good, Load Related		2.0" OVERLAY W/FABRIC	\$21.75				
		IV - Poor		THICK AC OVERLAY(2.5 INCHES)	\$24.00				
		V - Very Poor		RECONSTRUCT SURFACE (AC)	\$90.00				
		I - Very Good	Crack Treatment	DO NOTHING	\$0.50	4			
			Surface Treatment	MICRO SURFACE	\$4.00		9		
			Restoration Treatment	DO NOTHING	\$0.00			3	
AC/PCC		II - Good, Non-Load Related		CHIP SEAL AND SLURRY SEAL	\$8.00				
		III - Good, Load Related		2.0" OVERLAY W/FABRIC	\$21.75				
		IV - Poor		2.0" OVERLAY W/FABRIC	\$24.00				
		V - Very Poor		RECONSTRUCT SURFACE (AC)	\$90.00				
		I - Very Good	Crack Treatment	DO NOTHING	\$0.50	4			
		Surface Treatment	DO NOTHING	\$0.00		5			
		Restoration Treatment	DO NOTHING	\$0.00			3		
		II - Good, Non-Load Related		CHIP SEAL AND SLURRY SEAL	\$8.00				
		III - Good, Load Related		2.0" OVERLAY W/FABRIC	\$21.75				
		IV - Poor		THICK AC OVERLAY(2.5 INCHES)	\$24.00				
PCC		V - Very Poor		RECONSTRUCT STRUCTURE (AC)	\$90.00				
		I - Very Good	Crack Treatment	DO NOTHING	\$0.00	99			
			Surface Treatment	DO NOTHING	\$0.00		99		
			Restoration Treatment	DO NOTHING	\$0.00			100	
		II - Good, Non-Load Related		DO NOTHING	\$0.00		99		
	III - Good, Load Related		DO NOTHING	\$0.00					
	IV - Poor		DO NOTHING	\$0.00					
	V - Very Poor		RECONSTRUCT STRUCTURE (AC)	\$90.00					

Functional Class and Surface combination not used

Decision Tree

Printed: 07/27/2017

Functional Class	Surface	Condition Category	Treatment Type	Treatment	Cost/Sq Yd, except Seal Cracks in LF:	Yrs Between Crack Seals	Yrs Between Surface Seals	# of Surface Seals before Overlay	
Collector	ST	I - Very Good	Crack Treatment	DO NOTHING	\$0.00	99			
			Surface Treatment	DO NOTHING	\$0.00		5		
			Restoration Treatment	DO NOTHING	\$0.00				100
		II - Good, Non-Load Related		SINGLE CHIP SEAL	\$1.11				
		III - Good, Load Related		SINGLE CHIP SEAL	\$1.51				
IV - Poor		SINGLE CHIP SEAL	\$1.92						
V - Very Poor		THICK AC OVERLAY(2.5 INCHES)	\$90.00						

Functional Class and Surface combination not used

Decision Tree

Printed: 07/27/2017

Functional Class	Surface	Condition Category	Treatment Type	Treatment	Cost/Sq Yd, except Seal Cracks in LF:	Yrs Between Crack Seals	Yrs Between Surface Seals	# of Surface Seals before Overlay		
Residential/Local	AC	I - Very Good	Crack Treatment	DO NOTHING	\$0.25	4				
			Surface Treatment	MICRO SURFACE	\$4.00		9			
			Restoration Treatment	DO NOTHING	\$0.00			3		
		II - Good, Non-Load Related	III - Good, Load Related	IV - Poor	CHIP SEAL AND SLURRY SEAL	2.0" OVERLAY W/FABRIC	\$17.00			
			V - Very Poor	THICK AC OVERLAY(2.5 INCHES)	\$21.00					
AC/PCC	AC/AC	I - Very Good	Crack Treatment	DO NOTHING	\$0.25	4				
			Surface Treatment	MICRO SURFACE	\$4.00		9			
			Restoration Treatment	DO NOTHING	\$1.20			3		
		II - Good, Non-Load Related	III - Good, Load Related	IV - Poor	CHIP SEAL AND SLURRY SEAL	2.0" OVERLAY W/FABRIC	\$6.00			
			V - Very Poor	THICK AC OVERLAY(2.5 INCHES)	\$17.00					
	I - Very Good	Crack Treatment	Surface Treatment	DO NOTHING	\$21.00					
			Restoration Treatment	SLURRY AND CRACK SEAL	\$0.50	4				
			DO NOTHING	\$4.00		5				
		II - Good, Non-Load Related	III - Good, Load Related	IV - Poor	DO NOTHING	\$1.20			3	
			V - Very Poor	CHIP SEAL AND SLURRY SEAL	\$6.00					
PCC	I - Very Good	Crack Treatment	Surface Treatment	DO NOTHING	\$0.00					
			Restoration Treatment	SLURRY AND CRACK SEAL	\$4.00		5			
			DO NOTHING	\$1.20			3			
		II - Good, Non-Load Related	III - Good, Load Related	IV - Poor	CHIP SEAL AND SLURRY SEAL	\$6.00				
			V - Very Poor	2.0" OVERLAY W/FABRIC	\$17.00					
	II - Good, Non-Load Related	Crack Treatment	Surface Treatment	DO NOTHING	\$26.00					
			Restoration Treatment	RECONSTRUCT STRUCTURE (AC)	\$0.00	99				
			DO NOTHING	\$0.00		99				
		III - Good, Load Related	IV - Poor	DO NOTHING	\$0.00			100		
			V - Very Poor	DO NOTHING	\$0.00				99	
V - Very Poor	Crack Treatment	Surface Treatment	DO NOTHING	\$0.00						
		Restoration Treatment	RECONSTRUCT STRUCTURE (AC)	\$50.00						
		DO NOTHING	\$0.00							
	II - Good, Non-Load Related	III - Good, Load Related	IV - Poor	DO NOTHING	\$0.00					
		V - Very Poor	RECONSTRUCT STRUCTURE (AC)	\$50.00						

Functional Class and Surface combination not used

Decision Tree

Printed: 07/27/2017

Functional Class	Surface	Condition Category	Treatment Type	Treatment	Cost/Sq Yd, except Seal Cracks in LF:	Yrs Between Crack Seals	Yrs Between Surface Seals	# of Surface Seals before Overlay	
Residential/Local	ST	I - Very Good	Crack Treatment	DO NOTHING	\$0.00	99			
			Surface Treatment	SLURRY AND CRACK SEAL	\$4.00		5		
			Restoration Treatment	DO NOTHING	\$0.00				100
		II - Good, Non-Load Related		SINGLE CHIP SEAL	\$1.51				
		III - Good, Load Related		SINGLE CHIP SEAL	\$1.51				
		IV - Poor		SINGLE CHIP SEAL	\$1.92				
		V - Very Poor		THICK AC OVERLAY(2.5 INCHES)	\$14.00				

Functional Class and Surface combination not used

Decision Tree

Printed: 07/27/2017

Functional Class	Surface	Condition Category	Treatment Type	Treatment	Cost/Sq Yd, except Seal Cracks in LF:	Yrs Between Crack Seals	Yrs Between Surface Seals	# of Surface Seals before Overlay
Other	AC	I - Very Good	Crack Treatment	DO NOTHING	\$0.00	99		
			Surface Treatment	SLURRY SEAL	\$1.20		5	
			Restoration Treatment	DO NOTHING	\$1.20			3
		II - Good, Non-Load Related	PATCH AND SLURRY SEAL	\$1.50				
			III - Good, Load Related	2.0" OVERLAY W/FABRIC	\$17.00			
	IV - Poor	2.0" OVERLAY W/FABRIC	\$17.00					
	V - Very Poor	RECONSTRUCT SURFACE (AC)	\$26.00					
	AC/AC	I - Very Good	Crack Treatment	DO NOTHING	\$0.00	99		
			Surface Treatment	SLURRY SEAL	\$1.20		5	
			Restoration Treatment	DO NOTHING	\$1.50			3
II - Good, Non-Load Related		CHIP SEAL AND SLURRY SEAL	\$6.00					
		III - Good, Load Related	2.0" OVERLAY W/FABRIC	\$17.00				
IV - Poor	2.0" OVERLAY W/FABRIC	\$17.00						
V - Very Poor	RECONSTRUCT SURFACE (AC)	\$26.00						
AC/PCC	I - Very Good	Crack Treatment	DO NOTHING	\$0.00	99			
		Surface Treatment	SLURRY SEAL	\$1.20		5		
		Restoration Treatment	DO NOTHING	\$1.20			3	
	II - Good, Non-Load Related	CHIP SEAL AND SLURRY SEAL	\$6.00					
		III - Good, Load Related	PATCH AND SLURRY SEAL	\$1.50				
	IV - Poor	MILL & 2.0" OVLY W/FABRIC	\$17.00					
	V - Very Poor	RECONSTRUCT STRUCTURE (AC)	\$31.00					
	PCC	I - Very Good	Crack Treatment	DO NOTHING	\$0.00	99		
			Surface Treatment	DO NOTHING	\$0.00		99	
Restoration Treatment			DO NOTHING	\$0.00			100	
II - Good, Non-Load Related	III - Good, Load Related	IV - Poor	DO NOTHING	\$0.00				
			DO NOTHING	\$0.00				
			DO NOTHING	\$0.00				
			DO NOTHING	\$0.00				
IV - Poor	V - Very Poor	RECONSTRUCT STRUCTURE (AC)	DO NOTHING	\$0.00				
			DO NOTHING	\$31.00				

Functional Class and Surface combination not used

Decision Tree

Printed: 07/27/2017

Functional Class	Surface	Condition Category	Treatment Type	Treatment	Cost/Sq Yd, except Seal Cracks in LF:	Yrs Between Crack Seals	Yrs Between Surface Seals	# of Surface Seals before Overlay
Other	ST	I - Very Good	Crack Treatment	DO NOTHING	\$0.00	9		
			Surface Treatment	DO NOTHING	\$0.00		99	
			Restoration Treatment	DO NOTHING	\$0.00			
		II - Good, Non-Load Related		SINGLE CHIP SEAL	\$1.11			
		III - Good, Load Related		SINGLE CHIP SEAL	\$1.51			
	IV - Poor		SINGLE CHIP SEAL	\$1.92				
	V - Very Poor		THICK AC OVERLAY(2.5 INCHES)	\$12.00				

Functional Class and Surface combination not used

Section II

BUDGET NEEDS – PROJECTED PCI/COST SUMMARY

The purpose for the budget needs report is to show your agency what it needs to do to fix the management sections that need to be fixed and the associated treatment costs with unlimited funds. The needs calculation is typically calculated over a 5-year period but can be adjusted by the user.

The budget needs project PCI/cost summary report shows what the PCI values would be over a five-year period and how much the treatments would cost each year. In addition, the report would show what the network condition would be if no treatments were not applied. The costs are derived from the agency's preventative and rehabilitation maintenance trees.

Below is a description of the Budget Needs – Project PCI/Cost Summary report

Inflation Rate and Interest Rate – This value is user-defined and impacts the overall cost of the analysis period

Year – Analysis period

PCI Untreated – Overall network PCI when treatments are not applied

PCI Treated – Overall network PCI when treatments are applied

Cost – The cost per analysis period when treatment costs are applied

PM Cost – Preventative Maintenance (PM) Cost is the cost that is projected for preventative maintenance treatment over a 5-year period

% PM – Preventative Maintenance (PM) Percent is the percent value that is set aside for preventative maintenance

Total Cost – Total cost over a 5-year period

Needs - Projected PCI/Cost Summary

Inflation Rate = 4.00 % Printed: 07/27/2017

Year	PCI Treated	PCI Untreated	PM Cost	Rehab Cost	Cost
2017	82	70	\$9,417,756	\$32,067,200	\$41,486,454
2018	81	68	\$477,000	\$7,212,533	\$7,690,674
2019	81	66	\$545,180	\$9,506,728	\$10,053,032
2020	81	64	\$14,099	\$7,372,216	\$7,387,870
2021	80	62	\$34,002	\$6,026,429	\$6,096,027
		% PM	PM Total Cost	Rehab Total Cost	Total Cost
		14.48%	\$10,528,951	\$62,185,106	\$72,714,057

Section III

BUDGET SCENARIOS – COST SUMMARY REPORT

This report summarizes the test scenarios given a specific budget or goal a jurisdiction has in mind. This report is designed to maximize a jurisdiction's funding cost-effectively.

Below is a description of the Cost Summary Report:

Year – Analysis year

PM Amt – Preventative Maintenance (PM) amount that is applied during the analysis year. This amount is subtracted from the given budget value

PM % - Preventative Maintenance (PM) % value that is applied during the analysis year. A percentage amount is subtracted from the overall budget and applied during each analysis year.

Budget – Dollar amount value that is used for calculation and analysis

Condition Category – This category shows the amount allocated to management sections with PCI values in the condition category II – V range for treatment

Project Rehab – This column show the amount set aside for special projects. The special projects rehab are rehabilitation projects that the user can override the PMS system for any given analysis year

Preventative Maintenance – The preventative maintenance column show the total dollar amount that is being applied to management sections during the analysis year

Project PM – This column show the amount set aside for special projects. The special projects PM are preventative maintenance projects that the user can override the PMS system for any given analysis year

Funded Stop Gap – This column shows the dollar amount allocated to management sections that need stop gap. Stop gap is often defined as localized distresses such as potholes, etc.

Deferred Maintenance – This column shows the dollar amount of how much the jurisdiction is deferring each analysis year. These management sections were earmarked for treatment but were not funded

Surplus PM – This column shows the dollar amount not allocated after rehabilitation and PM funds were allocated

Unmet Stop gap – This column shows the dollar amount of stop gap that was not met and deferred

Interest: 2.00%

Inflation: 4.00%

Printed: 07/27/2017

Scenario: \$1 Million Current Budget

Year	PM	Budget	Rehabilitation	Preventative Maintenance	Surplus PM	Deferred	Stop Gap				
2017	15%	\$1,000,000	II	\$13,677	Non-Project	\$151,022	\$0	\$40,485,979	Funded	\$0	
			III	\$0					Unmet	\$0	
			IV	\$835,315	Project	\$0	\$0	\$0	\$0	Funded	\$0
			V	\$0							
			Total	\$848,992							
Project	\$0										
2018	15%	\$1,000,000	II	\$7,083	Non-Project	\$151,421	\$0	\$45,421,577	Funded	\$0	
			III	\$183,745					Unmet	\$0	
			IV	\$657,757	Project	\$0	\$0	\$0	\$0	Funded	\$0
			V	\$0							
			Total	\$848,585							
Project	\$0										
2019	15%	\$1,000,000	II	\$7,751	Non-Project	\$150,630	\$0	\$51,362,601	Funded	\$0	
			III	\$0					Unmet	\$0	
			IV	\$841,636	Project	\$0	\$0	\$0	\$0	Funded	\$0
			V	\$0							
			Total	\$849,387							
Project	\$0										
2020	15%	\$1,000,000	II	\$6,604	Non-Project	\$150,593	\$0	\$57,707,258	Funded	\$0	
			III	\$0					Unmet	\$0	
			IV	\$842,824	Project	\$0	\$0	\$0	\$0	Funded	\$0
			V	\$0							
			Total	\$849,428							
Project	\$0										
2021	15%	\$1,000,000	II	\$6,632	Non-Project	\$150,731	\$0	\$66,857,347	Funded	\$0	
			III	\$0					Unmet	\$0	
			IV	\$842,661	Project	\$0	\$0	\$0	\$0	Funded	\$0
			V	\$0							
			Total	\$849,293							
Project	\$0										

Summary				
Functional Class	Rehabilitation	Prev. Maint.	Funded Stop Gap	Unmet Stop Gap
Arterial	\$3,979,807	\$250,548	\$0	\$0
Collector	\$0	\$23,712	\$0	\$0
Other	\$24,457	\$6,292	\$0	\$0
Residential/Local	\$241,421	\$473,845	\$0	\$0
Grand Total:	\$4,245,685	\$754,397	\$0	\$0

Year	PM	Budget	Rehabilitation	Preventative Maintenance	Surplus PM	Deferred	Stop Gap
------	----	--------	----------------	-----------------------------	------------	----------	----------

Interest: 2.00%

Inflation: 4.00%

Printed: 07/27/2017

Scenario: \$4 Million Budget

Year	PM	Budget	Rehabilitation	Preventative Maintenance	Surplus PM	Deferred	Stop Gap			
2017	15%	\$4,000,000	II	\$16,557	Non-Project	\$600,153	\$0	\$37,485,981	Funded	\$0
			III	\$375,201					Unmet	\$0
			IV	\$3,008,107	Project	\$0	\$0	\$37,485,981	Funded	\$0
			V	\$0						
			Total	\$3,399,865						
			Project	\$0						
2018	15%	\$4,000,000	II	\$35,151	Non-Project	\$600,392	\$0	\$39,719,743	Funded	\$0
			III	\$1,629,489					Unmet	\$0
			IV	\$1,735,030	Project	\$0	\$0	\$39,719,743	Funded	\$0
			V	\$0						
			Total	\$3,399,670						
			Project	\$0						
2019	15%	\$4,000,000	II	\$26,139	Non-Project	\$600,641	\$0	\$44,550,245	Funded	\$0
			III	\$665,706					Unmet	\$0
			IV	\$2,676,542	Project	\$0	\$0	\$44,550,245	Funded	\$0
			V	\$31,002						
			Total	\$3,399,389						
			Project	\$0						
2020	15%	\$4,000,000	II	\$28,528	Non-Project	\$600,627	\$0	\$48,390,693	Funded	\$0
			III	\$249,455					Unmet	\$0
			IV	\$1,558,204	Project	\$0	\$0	\$48,390,693	Funded	\$0
			V	\$1,563,232						
			Total	\$3,399,419						
			Project	\$0						
2021	15%	\$4,000,000	II	\$411,746	Non-Project	\$600,326	\$0	\$54,376,904	Funded	\$0
			III	\$237,588					Unmet	\$0
			IV	\$2,409,455	Project	\$0	\$0	\$54,376,904	Funded	\$0
			V	\$340,952						
			Total	\$3,399,741						
			Project	\$0						

Summary				
Functional Class	Rehabilitation	Prev. Maint.	Funded Stop Gap	Unmet Stop Gap
Arterial	\$10,168,860	\$1,516,183	\$0	\$0
Collector	\$655,812	\$182,060	\$0	\$0
Other	\$237,276	\$6,050	\$0	\$0
Residential/Local	\$5,936,136	\$1,297,846	\$0	\$0
Grand Total:	\$16,998,084	\$3,002,139	\$0	\$0

Year	PM	Budget	Rehabilitation	Preventative Maintenance	Surplus PM	Deferred	Stop Gap
------	----	--------	----------------	-----------------------------	------------	----------	----------

Interest: 2.00%

Inflation: 4.00%

Printed: 07/27/2017

Scenario: \$8 Million Budget

Year	PM	Budget	Rehabilitation	Preventative Maintenance	Surplus PM	Deferred	Stop Gap		
2017	15%	\$8,000,000	II	\$103,102	Non-Project	\$1,200,998	\$0	Funded	\$0
			III	\$1,942,017				Unmet	\$0
			IV	\$4,715,767	Project	\$0			
			V	\$38,183					
			Total	\$6,799,069					
Project	\$0								
2018	15%	\$8,000,000	II	\$1,708,977	Non-Project	\$1,201,520	\$0	Funded	\$0
			III	\$1,514,271				Unmet	\$0
			IV	\$2,616,060	Project	\$0			
			V	\$959,269					
			Total	\$6,798,577					
Project	\$0								
2019	15%	\$8,000,000	II	\$2,368,546	Non-Project	\$1,200,137	\$0	Funded	\$0
			III	\$999,243				Unmet	\$0
			IV	\$3,100,402	Project	\$0			
			V	\$331,788					
			Total	\$6,799,979					
Project	\$0								
2020	15%	\$8,000,000	II	\$2,579,476	Non-Project	\$1,201,660	\$0	Funded	\$0
			III	\$169,930				Unmet	\$0
			IV	\$3,669,438	Project	\$0			
			V	\$379,644					
			Total	\$6,798,488					
Project	\$0								
2021	15%	\$8,000,000	II	\$3,213,993	Non-Project	\$1,204,462	\$0	Funded	\$0
			III	\$154,476				Unmet	\$0
			IV	\$2,984,196	Project	\$0			
			V	\$442,975					
			Total	\$6,795,640					
Project	\$0								

Summary				
Functional Class	Rehabilitation	Prev. Maint.	Funded Stop Gap	Unmet Stop Gap
Arterial	\$12,471,645	\$1,922,369	\$0	\$0
Collector	\$9,796,253	\$987,900	\$0	\$0
Other	\$521,419	\$6,050	\$0	\$0
Residential/Local	\$11,202,436	\$3,092,458	\$0	\$0
Grand Total:	\$33,991,753	\$6,008,777	\$0	\$0

Year	PM	Budget	Rehabilitation	Preventative Maintenance	Surplus PM	Deferred	Stop Gap
------	----	--------	----------------	-----------------------------	------------	----------	----------

Section III

BUDGET SCENARIOS – NETWORK CONDITION SUMMARY REPORT

This report shows the impacts on the overall network PCI given a specific budget or goal an agency wants to meet. An overall network PCI is generated for each analysis year. In addition, this report also shows the percent breakdown of condition category before and after the test budget scenario. The breakdown is categorized by Functional Classification.

Scenarios - Network Condition Summary

Interest: 2%

Inflation: 4%

Printed: 07/27/2017

Scenario: \$1 Million Current Budget

Year	Budget	PM	Year	Budget	PM	Year	Budget	PM
2017	\$1,000,000	15%	2019	\$1,000,000	15%	2021	\$1,000,000	15%
2018	\$1,000,000	15%	2020	\$1,000,000	15%			

Projected Network Average PCI by year

Year	Never Treated	With Selected Treatment	Treated Centerline Miles	Treated Lane Miles
2017	70	71	3.14	7.98
2018	68	69	2.47	7.38
2019	66	67	2.92	6.78
2020	64	65	2.85	7.03
2021	62	63	2.51	6.69

Percent Network Area by Functional Class and Condition Category

Condition in base year 2017, prior to applying treatments.

Condition	Arterial	Collector	Res/Loc	Other	Total
I	16.7%	14.5%	34.4%	0.1%	65.7%
II / III	8.6%	6.4%	6.9%	0.2%	22.2%
IV	3.2%	2.2%	2.8%	0.2%	8.5%
V	1.2%	1.5%	0.8%	0.1%	3.7%
Total	29.8%	24.7%	44.9%	0.6%	100.0%

Condition in year 2017 after schedulable treatments applied.

Condition	Arterial	Collector	Res/Loc	Other	Total
I	17.2%	14.5%	34.4%	0.2%	66.4%
II / III	8.6%	6.4%	6.9%	0.1%	22.0%
IV	2.7%	2.2%	2.8%	0.2%	7.9%
V	1.2%	1.5%	0.8%	0.1%	3.7%
Total	29.8%	24.7%	44.9%	0.6%	100.0%

Condition in year 2021 after schedulable treatments applied.

Condition	Arterial	Collector	Res/Loc	Other	Total
I	13.6%	7.1%	22.6%	0.2%	43.5%
II / III	11.2%	10.9%	17.1%	0.0%	39.2%
IV	2.6%	4.0%	3.8%	0.2%	10.6%
V	2.4%	2.7%	1.5%	0.2%	6.7%
Total	29.8%	24.7%	44.9%	0.6%	100.0%

Scenarios - Network Condition Summary

Interest: 2%

Inflation: 4%

Printed: 07/27/2017

Scenario: \$4 Million Budget

Year	Budget	PM	Year	Budget	PM	Year	Budget	PM
2017	\$4,000,000	15%	2019	\$4,000,000	15%	2021	\$4,000,000	15%
2018	\$4,000,000	15%	2020	\$4,000,000	15%			

Projected Network Average PCI by year

Year	Never Treated	With Selected Treatment	Treated Centerline Miles	Treated Lane Miles
2017	70	72	11.21	29.17
2018	68	71	14.44	31.78
2019	66	70	8.78	26.92
2020	64	70	11.15	29.04
2021	62	69	14.27	31.25

Percent Network Area by Functional Class and Condition Category

Condition in base year 2017, prior to applying treatments.

Condition	Arterial	Collector	Res/Loc	Other	Total
I	16.7%	14.5%	34.4%	0.1%	65.7%
II / III	8.6%	6.4%	6.9%	0.2%	22.2%
IV	3.2%	2.2%	2.8%	0.2%	8.5%
V	1.2%	1.5%	0.8%	0.1%	3.7%
Total	29.8%	24.7%	44.9%	0.6%	100.0%

Condition in year 2017 after schedulable treatments applied.

Condition	Arterial	Collector	Res/Loc	Other	Total
I	19.1%	14.5%	34.5%	0.2%	68.3%
II / III	8.3%	6.4%	6.9%	0.1%	21.7%
IV	1.1%	2.2%	2.7%	0.2%	6.3%
V	1.2%	1.5%	0.8%	0.1%	3.7%
Total	29.8%	24.7%	44.9%	0.6%	100.0%

Condition in year 2021 after schedulable treatments applied.

Condition	Arterial	Collector	Res/Loc	Other	Total
I	19.4%	7.9%	28.0%	0.4%	55.7%
II / III	7.8%	10.5%	16.0%	0.0%	34.3%
IV	0.2%	3.6%	0.8%	0.0%	4.7%
V	2.4%	2.7%	0.1%	0.2%	5.3%
Total	29.8%	24.7%	44.9%	0.6%	100.0%

Scenarios - Network Condition Summary

Interest: 2%

Inflation: 4%

Printed: 07/27/2017

Scenario: \$8 Million Budget

Year	Budget	PM	Year	Budget	PM	Year	Budget	PM
2017	\$8,000,000	15%	2019	\$8,000,000	15%	2021	\$8,000,000	15%
2018	\$8,000,000	15%	2020	\$8,000,000	15%			

Projected Network Average PCI by year

Year	Never Treated	With Selected Treatment	Treated Centerline Miles	Treated Lane Miles
2017	70	73	26.21	62.06
2018	68	74	30.17	70.37
2019	66	74	32.69	76.76
2020	64	74	38.06	78.85
2021	62	74	33.06	70.06

Percent Network Area by Functional Class and Condition Category

Condition in base year 2017, prior to applying treatments.

Condition	Arterial	Collector	Res/Loc	Other	Total
I	16.7%	14.5%	34.4%	0.1%	65.7%
II / III	8.6%	6.4%	6.9%	0.2%	22.2%
IV	3.2%	2.2%	2.8%	0.2%	8.5%
V	1.2%	1.5%	0.8%	0.1%	3.7%
Total	29.8%	24.7%	44.9%	0.6%	100.0%

Condition in year 2017 after schedulable treatments applied.

Condition	Arterial	Collector	Res/Loc	Other	Total
I	20.3%	14.5%	36.3%	0.3%	71.5%
II / III	7.1%	6.4%	6.6%	0.1%	20.3%
IV	1.1%	2.2%	1.2%	0.1%	4.6%
V	1.2%	1.5%	0.8%	0.1%	3.6%
Total	29.8%	24.7%	44.9%	0.6%	100.0%

Condition in year 2021 after schedulable treatments applied.

Condition	Arterial	Collector	Res/Loc	Other	Total
I	24.2%	17.4%	42.4%	0.6%	84.6%
II / III	3.0%	4.5%	1.9%	0.0%	9.4%
IV	0.2%	0.1%	0.6%	0.0%	0.8%
V	2.4%	2.7%	0.1%	0.0%	5.1%
Total	29.8%	24.7%	44.9%	0.6%	100.0%

Section IV

BUDGET SCENARIOS – SECTIONS SELECTED FOR TREATMENT

The sections selected for treatment report shows in detail the management sections selected each analysis year for M&R treatment. This report helps the jurisdiction with identifying which streets are needed for M&R each analysis year.

Below is a description of the sections selected for treatment:

Year – Analysis year

Street Name – Name of Street

Beginning Location – Start of the management section

End Location – End of the management section

Section ID – Management section identifier

FC – Functional Classification

Surface – Type of management section surface (AC, AC/AC, PCC, etc.)

PCI – Management section pavement condition index

Cost – Associated and projected cost applied to the management section

Rating – The rating is the weight cost – effectiveness ratio of the recommended treatment.

Treatment – Treatment contains the type of treatment the system is recommending for the management section

Scenarios - Sections Selected for Treatment

Interest: 2.00% Inflation: 4.00% Scenario: \$1 Million Current Budget
 Printed: 07/27/2017

Year	Budget	PM	Year	Budget	PM	Year	Budget	PM								
2017	\$1,000,000	15%	2019	\$1,000,000	15%	2021	\$1,000,000	15%								
2018	\$1,000,000	15%	2020	\$1,000,000	15%											
Street Name	Begin Location	End Location	Street ID	Section ID	Length	Width	Area	Last Insp	Last Insp	Surf	FC	Type	PCI	Cost	Rating	Treatment
CORRAL HOLLOW RD	752' N/O LARCH ROAD	3323' N/O LARCH ROAD	CORRAL	05	2,571	26	66,846	11/21/2016	81	A	AC	88	\$29,710	54,783	MICRO SURFACE	
KAGEHIRO CT	STARFLOWER DR	END	KAGECT	10	138	32	4,416	11/16/2016	84	R	AC	90	\$1,963	46,771	MICRO SURFACE	
LAMMERS RD	FETEIRA WY	1572' S/O FETEIRA WY	LAMMER	12	1,572	39	61,308	11/1/2016	75	A	AC	83	\$27,248	64,832	MICRO SURFACE	
MACARTHUR DR	YOSEMITE DR	PVMNT CHNG N/O EASTLAKE	MACART	110	1,555	51	79,305	3/22/2017	77	A	AC	84	\$35,247	53,700	MICRO SURFACE	
SCHULTE RD	HANSEN RD	CANAL	SCHULT	80	1,297	40	51,880	7/27/2017	82	A	AC	89	\$23,058	57,235	MICRO SURFACE	
VALPICO RD	TRACY BLVD	1250 FT E/O TRACY BLVD	VALPIC	25	1,250	60	75,000	11/1/2016	75	A	AC	83	\$33,334	64,832	MICRO SURFACE	
BOYD SERVICE CTR	OFFICE PARKING AREA	ALL	BOYDSV	20	168	167	28,056	5/25/2005	78	O	AC	71	\$4,676	80,584	PATCH AND SLURRY SEAL	
KROHN RD	753 FT W OF CORRAL HOLLOW RD	W END	KROHN	20	1,162	37	42,994	11/16/2016	62	O	AC	72	\$7,166	72,073	PATCH AND SLURRY SEAL	
BRISTLECONE DR	DEERWOOD LN	WILLOW CREEK DR	BRISTL	10	600	36	21,600	11/1/2016	41	UL	AC	100	\$40,800	31,733	2.0" OVERLAY W/FABRIC	
CUNEO CT	W END	LINCOLN BL	CUNEO	10	115	44	6,252	11/16/2016	45	R	AC	100	\$11,810	31,057	2.0" OVERLAY W/FABRIC	
TURNSTONE ST	N END	WOODCREST CT	TURNST	10	86	32	2,752	11/1/2016	69	R	AC	78	\$1,835	25,765	CHIP SEAL AND SLURRY SEAL	
LINCOLN BL	LOWELL AV	195' S OF BEVERLY PL	LINCOL	40	1,748	62	108,376	11/1/2016	45	UMi	AC/AC	100	\$289,003	34,694	THICK AC OVERLAY(2.5 INCHES)	
LINCOLN BL	195' S OF BEVERLY PL	11TH ST	LINCOL	50	1,504	62	93,248	11/1/2016	49	UMi	AC	100	\$248,662	33,546	THICK AC OVERLAY(2.5 INCHES)	
													Treatment Total	\$150,560		
													Treatment Total	\$11,842		
													Treatment Total	\$52,610		
													Treatment Total	\$1,835		

Scenarios - Sections Selected for Treatment

Interest: 2.00% Inflation: 4.00% Printed: 07/27/2017
 Scenario: \$1 Million Current Budget

Year: 2017

Street Name	Begin Location	End Location	Street ID	Section ID	Length	Width	Area	Last Insp	Insp	PCI	FC	Surf Type	PCI	Cost	Rating	Treatment				
MOUNTAIN HOUSE PKWY	BERKELEY RD	SCHULTE RD	MOUNPK WY	10SB	2,439	30	73,170	3/1/2017	41	A	AC	100	100	\$195,120	34,856	THICK AC OVERLAY(2.5 INCHES)				
VALPICO RD	1250 FT E/O TRACY BLVD	1610 FT E/O TRACY BLVD	VALPIC	40	360	52	18,720	11/1/2016	50	A	AC	100	100	\$49,920	33,329	THICK AC OVERLAY(2.5 INCHES)				
Treatment Total													\$782,705							
Year 2017 Area Total								733,923	Year 2017 Total								\$999,552			

Year: 2018

Street Name	Begin Location	End Location	Street ID	Section ID	Length	Width	Area	Last Insp	Insp	PCI	FC	Surf Type	PCI	Cost	Rating	Treatment
10TH ST (W)	11TH ST	TRACY BL	10THST	10	714	36	25,704	11/16/2016	84	UL	AC/AC	89	89	\$11,881	48,261	MICRO SURFACE
9TH ST (W)	11TH ST	TRACY BL	9THST	10	1,106	34	37,604	11/16/2016	84	R	AC/AC	89	89	\$17,382	48,261	MICRO SURFACE
DEBORAH ST	22ND ST	21ST ST	DEBORA	10	336	36	12,096	11/16/2016	82	R	AC/AC	88	88	\$5,592	47,883	MICRO SURFACE
GRANT LINE RD	CORRAL HOLLOW RD	LINCOLN BL	GRANT	60	2,813	78	219,414	11/21/2016	76	A	AC	82	82	\$101,419	58,375	MICRO SURFACE
PYRENEES DR	MOUNT PELLIER ST	LYNN W RIFFLE ST	PYREDR	10	263	32	8,416	3/1/2017	81	R	AC	87	87	\$3,891	46,114	MICRO SURFACE
WALL ST	LOWELL AV	S END	WALL	30	315	34	10,710	11/16/2016	82	R	AC/AC	88	88	\$4,951	48,010	MICRO SURFACE
Treatment Total													\$145,116			
BOYD SERVICE CTR	OFFICE PARKING AREA	ALL	BOYDSV	20	168	167	28,056	5/25/2005	78	O	AC	78	78	\$4,864	87,923	PATCH AND SLURRY SEAL
Treatment Total													\$4,864			
ALZIRA CT	CAMELIA DR	S END	ALZIRA	10	232	32	9,616	11/16/2016	44	R	AC	100	100	\$18,891	30,421	2.0" OVERLAY W/FABRIC
SUGAR RD	TRACY BLVD	HOLLY DR	SUGARD	10	2,611	28	73,108	3/1/2017	62	A	AC	100	100	\$183,745	30,703	2.0" OVERLAY W/FABRIC
Treatment Total													\$202,636			
6TH ST PARKING	C ST	CENTRAL AV	6THSTP	10	375	58	21,750	11/1/2016	91	O	AC/AC	93	93	\$3,016	56,890	SLURRY SEAL
6TH ST PARKING	D ST	CENTRAL AV	6THSTP	20	375	63	23,625	11/1/2016	91	O	AC/AC	93	93	\$3,276	56,890	SLURRY SEAL
Treatment Total													\$6,292			
MARGARITE ST	COVEY LN	SCHULTE RD	MARGAR	10	100	32	3,200	11/1/2016	71	R	AC	78	78	\$2,219	26,002	CHIP SEAL AND SLURRY SEAL
Treatment Total													\$2,219			

Scenarios - Sections Selected for Treatment

Interest: 2.00% Inflation: 4.00% Printed: 07/27/2017
 Scenario: \$1 Million Current Budget

Year: 2018

Street Name	Begin Location	End Location	Street ID	Section ID	Length	Width	Area	Last Insp	Insp PCI	Last Insp	Surf Type	FC	UMI	PCI	Cost	Rating	Treatment	
CENTRAL AV	DEERWOOD LN	TRACY BL	CENTRA	70	2,525	54	136,350	11/1/2016	44	11/1/2016	AC	A	100	100	\$378,144	33,777	THICK AC OVERLAY(2.5 INCHES)	
GRANT LINE RD	LAMMERS RD	170' W/O WALMART ENTRANCE	GRANT	10	1,106	85	94,010	11/21/2016	50	11/21/2016	AC	A	100	100	\$260,722	32,524	THICK AC OVERLAY(2.5 INCHES)	
Treatment Total													\$638,866					
Year 2018 Area Total													703,659					
Year 2018 Total													\$999,993					

Year: 2019

Street Name	Begin Location	End Location	Street ID	Section ID	Length	Width	Area	Last Insp	Insp PCI	Last Insp	Surf Type	FC	UMI	PCI	Cost	Rating	Treatment
21ST ST	EAST ST	DEBORAH ST	21STST	40	754	37	27,898	11/16/2016	82	11/16/2016	AC/AC	UL	AC/AC	87	\$13,411	45,953	MICRO SURFACE
7TH ST (W)	WEST ST	CENTRAL AV	7THST	10	1,240	33	40,920	11/1/2016	84	11/1/2016	AC/AC	R	AC/AC	89	\$19,671	46,607	MICRO SURFACE
ALAMO LN	TENNIS LN	BABCOCK LN	ALAMO	10	734	32	23,488	11/16/2016	84	11/16/2016	AC	R	AC	88	\$11,291	42,234	MICRO SURFACE
ALAMO CT	ALAMO LN	WEST END	ALAMOC	10	301	32	9,632	11/16/2016	84	11/16/2016	AC	R	AC	88	\$4,631	42,234	MICRO SURFACE
ALEXANDER GABRIEL CT	NORTH END	CAROL ANN DR	ALGABC	10	256	32	8,192	11/16/2016	84	11/16/2016	AC	R	AC	88	\$3,938	42,234	MICRO SURFACE
ANNAMARIE WY	JERROLD ZANZLN	ANTONIO LP	ANNAMA	10	780	30	23,400	11/16/2016	81	11/16/2016	AC	R	AC	86	\$11,249	43,626	MICRO SURFACE
BANFF AV	CYPRESS DR	SHENANDOAH ST	BANFAV	20	148	36	5,328	11/16/2016	80	11/16/2016	AC	UL	AC	85	\$2,562	42,016	MICRO SURFACE
BRIDLE CREEK CT	BRIDLE CREEK CR	END	BRIDCT	10	291	32	13,814	11/16/2016	81	11/16/2016	AC	R	AC	86	\$6,641	43,626	MICRO SURFACE
CALHOUN CT	STARFLOWER DR	END	CALHOU	10	383	32	14,256	11/16/2016	84	11/16/2016	AC	R	AC	88	\$6,854	43,807	MICRO SURFACE
EATON AV (E)	HOLLY DR	EAST ST	EATON	30	1,270	38	48,260	11/1/2016	76	11/1/2016	AC/AC	C	AC/AC	81	\$23,200	44,399	MICRO SURFACE
GREENWILLOW WY	EVERGREEN WY	FRUITWOOD WY	GRNWIL	10	365	32	11,680	11/16/2016	79	11/16/2016	AC	R	AC	84	\$5,615	42,521	MICRO SURFACE
KLAMATH CT	TULARE DR	END	KLAMAT	10	224	32	11,119	11/1/2016	81	11/1/2016	AC	R	AC	86	\$5,346	43,570	MICRO SURFACE
MITTS WY	DOVE ST	153 FT S/O KAGEHIRO DR	MITSWY	10	635	40	25,400	11/16/2016	84	11/16/2016	AC	UL	AC	88	\$12,211	43,807	MICRO SURFACE
OLD RIVER CT	BRIDLE CREEK CR	END	OLDRIV	10	228	32	12,048	11/16/2016	81	11/16/2016	AC	R	AC	86	\$5,792	43,626	MICRO SURFACE
OSWEGO CT	TULARE DR	END	OSWEGO	10	296	32	13,629	11/1/2016	81	11/1/2016	AC	R	AC	86	\$6,552	43,570	MICRO SURFACE
PINEDA WY	STARFLOWER DR	END	PINEDA	10	42	32	1,344	3/1/2017	85	3/1/2017	AC	R	AC	88	\$647	25,284	MICRO SURFACE

Scenarios - Sections Selected for Treatment

Interest: 2.00% Inflation: 4.00% Printed: 07/27/2017
 Scenario: \$1 Million Current Budget

Year: 2019

Street Name	Begin Location	End Location	Street ID	Section ID	Length	Width	Area	Last Insp	Insp	PCI	FC	Surf Type	PCI	Cost	Rating	Treatment	
PYRAMID DR	EASTLAKE CIR	ATHERTON DR	PYRADR	10	355	36	12,780	6/14/2013	87	UL	AC	88	88	\$6,144	42,965	MICRO SURFACE	
PYRENEES DR	BASQUE DR	PYRENEES CT	PYREDR	30	300	32	9,600	3/1/2017	81	R	AC	86	86	\$4,615	44,032	MICRO SURFACE	
Treatment Total													\$150,370				
KROHN RD	753 FT W OF CORRAL HOLLOW RD	W END	KROHN	20	1,162	37	42,994	11/16/2016	62	O	AC	77	77	\$7,751	70,722	PATCH AND SLURRY SEAL	
Treatment Total													\$7,751				
F ST	12TH ST	11TH ST	FST	10	220	27	5,940	11/1/2016	46	R	AC	100	100	\$12,136	29,315	2.0" OVERLAY W/FABRIC	
GWENDER CT	GWENDER ST	END	GWENCT	10	225	30	10,409	11/16/2016	50	R	AC	100	100	\$21,266	28,890	2.0" OVERLAY W/FABRIC	
JUSTICE CT	NW END	INDEPENDEN CE DR	JUSTIC	10	180	30	5,400	11/1/2016	50	R	AC	100	100	\$11,033	28,673	2.0" OVERLAY W/FABRIC	
MINO WY	AMARETTO DR	SULTANA DR	MINOWY	10	228	37	8,436	11/1/2016	47	UL	AC	100	100	\$17,235	29,183	2.0" OVERLAY W/FABRIC	
SHENANDOAH ST	EVERGLADES LN	MT RUSHMORE AV	SHENAN	10	513	32	16,416	11/16/2016	48	R	AC	100	100	\$33,539	29,219	2.0" OVERLAY W/FABRIC	
VALCOURT WY	GLENCREEK DR	SHELBORNE DR	VALCOU	10	349	32	12,568	11/1/2016	49	R	AC	100	100	\$25,677	28,885	2.0" OVERLAY W/FABRIC	
Treatment Total													\$120,886				
GRANT LINE RD	LINCOLN BL	TRACY BL	GRANT	70	2,460	77	185,820	11/21/2016	48	A	AC/AC	100	100	\$535,955	32,482	THICK AC OVERLAY(2.5 INCHES)	
MACARTHUR DR	SCHULTE RD	YOSEMITE	MACART	100	1,490	43	64,070	3/22/2017	55	A	AC	100	100	\$184,795	31,546	THICK AC OVERLAY(2.5 INCHES)	
Treatment Total													\$720,750				
Year 2019 Area Total								664,841	Year 2019 Total								\$999,757

Year: 2020

Street Name	Begin Location	End Location	Street ID	Section ID	Length	Width	Area	Last Insp	Insp	PCI	FC	Surf Type	PCI	Cost	Rating	Treatment
ALHAMBRA CT	LLOYD GARY DR	SOUTH END	ALHAMB	10	441	32	16,112	11/16/2016	84	R	AC	88	88	\$8,056	40,665	MICRO SURFACE
ANN GABRIEL	CAROL ANNE	ASHLEY LN	ANNGAB	10	366	32	11,712	11/16/2016	84	R	AC	88	88	\$5,856	40,665	MICRO SURFACE
ARAGON CT	ABBOTT LN	SOUTH LN	ARAGCT	10	274	32	10,768	11/16/2016	84	R	AC	88	88	\$5,384	40,665	MICRO SURFACE

** - Treatment from Project Selection
 Scenarios Criteria:

Scenarios - Sections Selected for Treatment

Interest: 2.00%

Inflation: 4.00%

Printed: 07/27/2017

Scenario: \$1 Million Current Budget

Year: 2020

Street Name	Begin Location	End Location	Street ID	Section ID	Length	Width	Area	Last Insp	Insp	Last		PCI	Cost	Rating	Treatment
										Surf	FC				
ASHLEY LN	TRACY JEAN DR	ANNE GABRIEL	ASHLEY	10	550	34	18,700	11/16/2016	84	R	AC	88	\$9,349	40,665	MICRO SURFACE
BABCOCK LN	C/L BARCELONA LN	NABOR LN	BABCOC	20	817	32	26,144	11/16/2016	84	R	AC	88	\$13,071	40,665	MICRO SURFACE
BARCELONA CT	BARCELONA DR	EAST END	BARCEL	20	171	32	7,472	11/16/2016	84	R	AC	88	\$3,736	40,665	MICRO SURFACE
BROWN LN / GIBRALTER LN	GOLDEN LEAF LN	CAROL ANN DR	BROWN	10	1,174	32	37,568	11/16/2016	84	R	AC	88	\$18,782	40,665	MICRO SURFACE
CABANA LN	BARCELONA DR	MAJORCA LN	CABALN	10	833	32	26,656	11/16/2016	84	R	AC	88	\$13,327	40,665	MICRO SURFACE
CABANA LN	BARCELONA DR	PORTICO LN	CABALN	20	800	32	25,600	11/16/2016	84	R	AC	88	\$12,799	40,665	MICRO SURFACE
ELSIE WAY	STARFLOWER DR	SCHANTZ WY	ELSIE	10	291	32	9,312	11/16/2016	84	R	AC	88	\$4,656	40,665	MICRO SURFACE
PEREIRA AV	HOLLY DR	EAST ST	PEREIR	10	1,280	36	46,080	11/16/2016	84	UL	AC/AC	88	\$23,038	40,759	MICRO SURFACE
ROOSEVELT AV	11TH ST	6TH ST	ROOSEV	20	970	32	31,040	11/16/2016	84	R	AC/AC	88	\$15,519	40,759	MICRO SURFACE
TAFT AV	11TH ST	6TH ST	TAFTAV	10	1,040	32	33,280	11/16/2016	84	R	AC/AC	88	\$16,638	40,759	MICRO SURFACE
											Treatment Total	\$150,211			
EUREKA WY	KAPAREIL DR	AMARETTO DR	EUREKA	10	415	36	14,940	11/1/2016	49	UL	AC	100	\$31,744	28,102	2.0" OVERLAY W/FABRIC
											Treatment Total	\$31,744			
HENDERSON CT	HENDERSON WY	HENDERSON WY	HENDCT	10	347	18	6,246	11/16/2016	73	R	AC	78	\$4,684	23,747	CHIP SEAL AND SLURRY SEAL
MIA WY	KAGEHIRO DR	END	MIAWAY	10	80	32	2,560	11/1/2016	72	R	AC	75	\$1,920	17,244	CHIP SEAL AND SLURRY SEAL
											Treatment Total	\$6,604			
CENTRAL AV	102' S/O SCHULTE RD	DEERWOOD LN	CENTRA	60	2,842	60	170,520	11/1/2016	54	UMi	AC	100	\$511,499	30,598	THICK AC OVERLAY(2.5 INCHES)
NAGLEE RD	GRANT LINE RD	PAVILLION PARKWAY	NAGLEE	05NB	1,336	47	62,792	11/22/2016	54	UMi	AC/AC	100	\$188,354	30,368	THICK AC OVERLAY(2.5 INCHES)
VALPICO RD	2515 FT E/O TRACY BLVD	270 FT W/O GLENBRIAR DR	VALPIC	55	1,030	36	37,080	11/1/2016	57	A	AC	100	\$111,227	29,825	THICK AC OVERLAY(2.5 INCHES)
											Treatment Total	\$811,080			

Scenarios - Sections Selected for Treatment

Interest: 2.00% Inflation: 4.00% Scenario: \$1 Million Current Budget Printed: 07/27/2017

Year 2020 Area Total															Year 2020 Total		
															594,582	\$999,639	
Street Name	Begin Location	End Location	Street ID	Section ID	Length	Width	Area	Last Insp	Insp	PCI	Surf	FC	Type	PCI	Cost	Rating	Treatment
DIEGO CT	WEST END	DIEGO LN	DIEGCT	10	378	32	14,096	11/16/2016	84	87	R	AC	R	87	\$7,330	38,988	MICRO SURFACE
DIEGO LN	TENNIS LN	PEDRO LN	DIEGOL	10	480	32	15,360	11/16/2016	84	87	R	AC	R	87	\$7,987	38,988	MICRO SURFACE
DIXON CT	MONTGOMERY LN	EAST END	DIXON	10	461	32	16,752	11/16/2016	84	87	R	AC	R	87	\$8,710	38,988	MICRO SURFACE
FAITH LN	FORTUNA LN	BABCOCK LN	FAITH	10	482	32	15,424	11/16/2016	84	87	R	AC	R	87	\$8,020	38,988	MICRO SURFACE
FORECAST LN	ROY FREICHS LN	BLACKSTONE DR	FORECA	10	660	32	21,120	11/16/2016	84	87	R	AC	R	87	\$10,982	38,988	MICRO SURFACE
FORTUNA LN	ALAMO LN	FAITH LN	FORTUN	10	520	32	16,640	11/16/2016	84	87	R	AC	R	87	\$8,652	38,988	MICRO SURFACE
FRANK BLONDIN LN	BARCELONA DR	CLARENCE BROMELL ST	FRANKB	10	870	32	27,840	11/16/2016	84	87	R	AC	R	87	\$14,476	38,988	MICRO SURFACE
ROY FRERICHS LN	MARIE ANTONETTE	FORECAST LN	FRERIC	10	598	32	19,136	11/16/2016	84	87	R	AC	R	87	\$9,950	38,988	MICRO SURFACE
GENTRY LN	ORMANDE ST	ANTHONY DR	GENTR.	10	815	32	26,080	11/16/2016	84	87	R	AC	R	87	\$13,560	38,988	MICRO SURFACE
GIBALTER CT	CAROL ANN DR	EAST END	GIBRAL	10	272	32	8,704	11/16/2016	84	87	R	AC	R	87	\$4,526	38,988	MICRO SURFACE
GIBSON CT	LLOYD GARY DR	SOUTH END	GIBSON	10	441	32	16,112	11/16/2016	84	87	R	AC	R	87	\$8,378	38,988	MICRO SURFACE
KEYS WY / CT	GREYSTONE DR	SOUTH END	KEYS	10	483	32	17,456	11/16/2016	84	87	R	AC	R	87	\$9,077	38,988	MICRO SURFACE
KRISTOFF CT	LOTUS WY	WEST END	KRISTO	10	269	32	10,608	11/16/2016	84	87	R	AC	R	87	\$5,516	38,988	MICRO SURFACE
MERCHANT DR	CROSSROADS DR	BEN INGRAM LN	MERCH	20	389	32	12,448	11/16/2016	84	87	R	AC	R	87	\$6,473	38,988	MICRO SURFACE
MILTON JENSON CT	THELMA LOOP	EAST END / CDS	MILTON	10	455	30	15,650	11/16/2016	84	87	R	AC	R	87	\$8,138	38,988	MICRO SURFACE
NABOR CT / LN	NORTH END	BABCOCK LN	NABOR	10	726	32	25,232	11/16/2016	84	87	R	AC	R	87	\$13,120	38,988	MICRO SURFACE
SPARROW CT	BLACKSTONE DR	SOUTH END	SPARRO	10	309	32	9,888	11/16/2016	84	87	R	AC	R	87	\$5,142	38,988	MICRO SURFACE
Treatment Total															\$150,037		
GLENCREEK WY	VALPICO RD	GLENCREEK DR	GLENWY	10	121	37	4,477	11/1/2016	74	UL	AC			78	\$3,492	22,335	CHIP SEAL AND SLURRY SEAL
REGENCY ST	LOWELL AVE	HOLDER LN	REGENC	20	122	33	4,026	11/16/2016	74	R	AC			77	\$3,140	20,491	CHIP SEAL AND SLURRY SEAL
Treatment Total															\$6,632		
11TH ST	EAST ST	W SIDE RR OVERPASS	11THST	80	2,522	52	131,144	12/2/2016	59	A	AC			100	\$409,120	28,920	THICK AC OVERLAY(2.5 INCHES)

Scenarios - Sections Selected for Treatment

Interest: 2.00% Inflation: 4.00% Printed: 07/27/2017
 Scenario: \$1 Million Current Budget

Year: 2021

Street Name	Begin Location	End Location	Street ID	Section ID	Length	Width	Area	Last Insp	Insp PCI	Last Insp	FC	Surf Type	PCI	Cost	Rating	Treatment
GRANT LINE RD	170' W/O WALMART ENTRANCE	NAGLEE RD	GRANT	20	1,878	74	138,972	11/21/2016	55	A	AC	100	\$433,541	29,715	THICK AC OVERLAY(2.5 INCHES)	
													Treatment Total	\$842,661		
													Year 2021 Total	\$999,330		
													Grand Total	\$4,998,271		
													Year 2021 Area Total	567,165		
													Total Section Area:	3,264,170		

Scenarios - Sections Selected for Treatment

Interest: 2.00% Inflation: 4.00% Printed: 07/27/2017
 Scenario: \$4 Million Budget

Year: 2017

Year	Budget	PM	Year	Budget	PM	Year	Budget	PM							
2017	\$4,000,000	15%	2019	\$4,000,000	15%	2021	\$4,000,000	15%							
2018	\$4,000,000	15%	2020	\$4,000,000	15%										
Street Name	Begin Location	End Location	Street ID	Section ID	Length	Width	Area	Last Insp	Last Insp	FC	Surf	PCI	Cost	Rating	Treatment
10TH ST (W)	11TH ST	TRACY BL	10THST	10	714	36	25,704	11/16/2016	84	UL	AC/AC	90	\$11,424	49,740	MICRO SURFACE
21ST ST	EAST ST	DEBORAH ST	21STST	40	754	37	27,898	11/16/2016	82	UL	AC/AC	88	\$12,400	49,747	MICRO SURFACE
7TH ST (W)	WEST ST	CENTRAL AV	7THST	10	1,240	33	40,920	11/1/2016	84	R	AC/AC	90	\$18,187	49,695	MICRO SURFACE
9TH ST (W)	11TH ST	TRACY BL	9THST	10	1,106	34	37,604	11/16/2016	84	R	AC/AC	90	\$16,713	49,740	MICRO SURFACE
ANNAMARIE WY	JERROLD ZANZILN	ANTONIO LP	ANNAMA	10	780	30	23,400	11/16/2016	81	R	AC	88	\$10,400	47,731	MICRO SURFACE
BANFF AV	CYPRESS DR	SHENANDOAH ST	BANFAV	20	148	36	5,328	11/16/2016	80	UL	AC	87	\$2,368	46,157	MICRO SURFACE
BARCELONA CT	BARCELONA DR	EAST END	BARCEL	20	171	32	7,472	11/16/2016	84	R	AC	90	\$3,321	44,875	MICRO SURFACE
BOGART CT	HARLOW ST	END	BOGART	10	350	32	12,800	11/16/2016	78	R	AC	85	\$5,689	46,672	MICRO SURFACE
BRIDLE CREEK CR	LOWELL AV	31 FT N OF EVELYN CT	BRIDCR	10	498	32	15,936	11/16/2016	80	R	AC	87	\$7,083	46,157	MICRO SURFACE
BRIDLE CREEK CT	BRIDLE CREEK CR	END	BRIDCT	10	291	32	13,814	11/16/2016	81	R	AC	88	\$6,140	47,731	MICRO SURFACE
CALHOUN CT	STARFLOWER DR	END	CALHOU	10	383	32	14,256	11/16/2016	84	R	AC	90	\$6,336	46,771	MICRO SURFACE
CHOSSIER CT	COCHRAN DR	END	CHOSI	10	537	32	21,229	11/16/2016	80	R	AC	87	\$9,436	46,157	MICRO SURFACE
CORRAL HOLLOW RD	752' N/O LARCH ROAD	3323' N/O LARCH ROAD	CORRAL	05	2,571	26	66,846	11/21/2016	81	A	AC	88	\$29,710	54,783	MICRO SURFACE
DEBORAH ST	22ND ST	21ST ST	DEBORA	10	336	36	12,096	11/16/2016	82	R	AC/AC	88	\$5,376	49,747	MICRO SURFACE
EATON AV (W)	RICHARD DR	TRACY BL	EATON	10	1,600	37	59,200	11/1/2016	74	C	AC/AC	81	\$26,312	46,792	MICRO SURFACE
EATON AV (W)	TRACY BL	HOLLY DR	EATON	20	2,498	38	94,924	11/1/2016	74	C	AC/AC	81	\$42,189	46,792	MICRO SURFACE
EATON AV (E)	HOLLY DR	EAST ST	EATON	30	1,270	38	48,260	11/1/2016	76	C	AC/AC	83	\$21,449	50,385	MICRO SURFACE
EVERGREEN CT	END	COUNTRYWO OD LN	EVERCT	10	180	32	7,350	11/16/2016	78	R	AC	85	\$3,267	45,571	MICRO SURFACE
EVERGREEN WY	COUNTRYWO D LN	FRUITWOOD WY	EVERWY	10	600	32	19,200	11/16/2016	78	R	AC	85	\$8,534	45,571	MICRO SURFACE
GRANT LINE RD	CORRAL HOLLOW RD	LINCOLN BL	GRANT	60	2,813	78	219,414	11/21/2016	76	A	AC	83	\$97,518	62,363	MICRO SURFACE
GREENWILLOW WY	EVERGREEN WY	FRUITWOOD WY	GRNWIL	10	365	32	11,680	11/16/2016	79	R	AC	86	\$5,192	47,140	MICRO SURFACE

** - Treatment from Project Selection
 Scenarios Criteria:

Scenarios - Sections Selected for Treatment

Interest: 2.00% Inflation: 4.00% Printed: 07/27/2017
 Scenario: \$4 Million Budget

Year: 2017

Street Name	Begin Location	End Location	Street ID	Section ID	Length	Width	Area	Last Insp	Insp	Last		PCI	Surf	FC	Type	Rating	Treatment	Cost
										PCI	Surf							
HARRIS LN	SIMMS LN	LOGGINS LN	HARRIS	10	193	32	6,176	11/16/2016	80	R	AC	87	R	AC	87	46,157	MICRO SURFACE	\$2,745
HAYLEY CT	ANTONIO LP	END	HAYLEY	10	403	30	9,810	11/16/2016	80	R	AC	87	R	AC	87	46,157	MICRO SURFACE	\$4,360
HERFORD LN	HAWKINS LN	ROCHESTER ST	HERFOR	10	478	32	15,296	11/16/2016	80	R	AC	87	R	AC	87	46,157	MICRO SURFACE	\$6,799
JERROLD ZANZI LN	MICHAEL DR	ANNAMARIE WY	JERROL	10	488	30	14,640	11/16/2016	80	R	AC	87	R	AC	87	46,157	MICRO SURFACE	\$6,507
KAGEHIRO CT	STARFLOWER DR	END	KAGECT	10	138	32	4,416	11/16/2016	84	R	AC	90	R	AC	90	46,771	MICRO SURFACE	\$1,963
KLAMATH CT	TULARE DR	END	KLAMAT	10	224	32	11,119	11/1/2016	81	R	AC	88	R	AC	88	47,677	MICRO SURFACE	\$4,942
LAMMERS RD	FETEIRA WY	1572' S/O FETEIRA WY	LAMMER	12	1,572	39	61,308	11/1/2016	75	A	AC	83	A	AC	83	64,832	MICRO SURFACE	\$27,248
LANKERSHIRE CT	LANKERSHIRE DR	END	LANKCT	10	88	58	4,790	11/16/2016	80	R	AC	87	R	AC	87	46,157	MICRO SURFACE	\$2,129
MACARTHUR DR	YOSEMITE DR	PVMNT CHNG N/O	MACART	110	1,555	51	79,305	3/22/2017	77	A	AC	84	A	AC	84	53,700	MICRO SURFACE	\$35,247
MARIE ANTOINETTE CT	MARIE ANTOINETTE LN	EASTLAKE	MARICT	10	195	32	10,285	11/16/2016	80	R	AC	87	R	AC	87	46,157	MICRO SURFACE	\$4,572
MITS WY	DOVE ST	153 FT S/O KAGEHIRO DR	MITSWY	10	635	40	25,400	11/16/2016	84	UL	AC	90	UL	AC	90	46,771	MICRO SURFACE	\$11,289
NEWBURY CT	N END	TOM FOWLER DR	NEWBCT	10	211	32	10,856	11/1/2016	76	R	AC	84	R	AC	84	45,409	MICRO SURFACE	\$4,825
NEWBURY DR	TOM FOWLER DR	WHITTINGHA M DR	NEWBDR	10	247	32	9,154	11/1/2016	76	R	AC	84	R	AC	84	45,409	MICRO SURFACE	\$4,069
NICHOLAS CT	JAMES ANTHONY DR	END	NICHOL	10	337	30	13,994	11/16/2016	80	R	AC	87	R	AC	87	46,157	MICRO SURFACE	\$6,220
OLD RIVER CT	BRIDLE CREEK CR	END	OLDRIV	10	228	32	12,048	11/16/2016	81	R	AC	88	R	AC	88	47,731	MICRO SURFACE	\$5,355
OSWEGO CT	TULARE DR	END	OSWEGO	10	296	32	13,629	11/1/2016	81	R	AC	88	R	AC	88	47,677	MICRO SURFACE	\$6,058
PYRAMID DR	EASTLAKE CIR	ATHERTON DR	PYRADR	10	355	36	12,780	6/14/2013	87	UL	AC	90	UL	AC	90	46,008	MICRO SURFACE	\$5,680
PYRENEES DR	MOUNT PELLIER ST	LYNN W RIFFLE ST	PYREDR	10	263	32	8,416	3/1/2017	81	R	AC	88	R	AC	88	48,117	MICRO SURFACE	\$3,741
PYRENEES DR	BASQUE DR	PYRENEES CT	PYREDR	30	300	32	9,600	3/1/2017	81	R	AC	88	R	AC	88	48,117	MICRO SURFACE	\$4,267
SCHULTE RD	HANSEN RD	CANAL	SCHULT	80	1,297	40	51,880	7/27/2017	82	A	AC	89	A	AC	89	57,235	MICRO SURFACE	\$23,058
VALPICO RD	TRACY BLVD	1250 FT E/O TRACY BLVD	VALPIC	25	1,250	60	75,000	11/1/2016	75	A	AC	83	A	AC	83	64,832	MICRO SURFACE	\$33,334

** - Treatment from Project Selection
 Scenarios Criteria:

Scenarios - Sections Selected for Treatment

Interest: 2.00% Inflation: 4.00% Printed: 07/27/2017
 Scenario: \$4 Million Budget

Year: 2017

Street Name	Begin Location	End Location	Street ID	Section ID	Length	Width	Area	Last Insp	Insp	Last Surf		PCI	Rating	Treatment	Cost
										FC	Type				
VENETO CT	VENETO LN	S END	VENECT	10	407	32	19,923	11/16/2016	80	R	AC	87	46,157	MICRO SURFACE	\$8,855
WALL ST	LOWELL AV	S END	WALL	30	315	34	10,710	11/16/2016	82	R	AC/AC	88	49,860	MICRO SURFACE	\$4,760
WEeping WILLOW LN	VERNON BERRY LN	SCHULTE RD	WEEPLN	10	504	32	14,720	11/16/2016	80	R	AC	87	46,157	MICRO SURFACE	\$6,543
WHITTIER AV	HOLLY DR	EAST ST	WHITTI	20	1,280	36	46,080	11/1/2016	76	C	AC/AC	83	46,961	MICRO SURFACE	\$20,480
Treatment Total													\$594,090		
BOYD SERVICE CTR	OFFICE PARKING AREA	ALL	BOYDSV	20	168	167	28,056	5/25/2005	78	O	AC	71	80,584	PATCH AND SLURRY SEAL	\$4,676
KROHN RD	753 FT W OF CORRAL HOLLOW RD	W END	KROHN	20	1,162	37	42,994	11/16/2016	62	O	AC	72	72,073	PATCH AND SLURRY SEAL	\$7,166
Treatment Total													\$11,842		
ALISHA LN	WAYLINN LN	BORDONIA LN	ALISHA	10	452	32	14,464	11/1/2016	42	R	AC	100	31,597	2.0" OVERLAY W/FABRIC	\$27,321
BRISTLECONE DR	DEERWOOD LN	WILLOW CREEK DR	BRISTL	10	600	36	21,600	11/1/2016	41	UL	AC	100	31,733	2.0" OVERLAY W/FABRIC	\$40,800
HOLLY DR	KAVANAGH AVE	GRANT LINE RD	HOLLY	25	1,225	37	45,325	11/16/2016	62	UMi	AC	100	32,091	2.0" OVERLAY W/FABRIC	\$109,536
MACARTHUR DR	FAIR OAKS RD	SOUTH CITY LIMIT	MACART	140	1,180	40	47,200	3/22/2017	61	A	AC	100	32,149	2.0" OVERLAY W/FABRIC	\$114,067
SCHULTE RD	TRACY BL	530FT W/O CENTRAL AVE	SCHULT	35EB	1,845	34	62,730	11/22/2016	61	A	AC	100	32,572	2.0" OVERLAY W/FABRIC	\$151,598
Treatment Total													\$443,322		
6TH ST PARKING	C ST	CENTRAL AV	6THSTP	10	375	58	21,750	11/1/2016	91	O	AC/AC	95	45,219	SLURRY SEAL	\$2,900
6TH ST PARKING	D ST	CENTRAL AV	6THSTP	20	375	63	23,625	11/1/2016	91	O	AC/AC	95	45,219	SLURRY SEAL	\$3,150
Treatment Total													\$6,050		
GARDEN CT	N END	BLUEGRASS LN	GARDCT	10	135	32	4,320	11/1/2016	69	R	AC	78	24,649	CHIP SEAL AND SLURRY SEAL	\$2,880
TURNSTONE ST	N END	WOODCREST CT	TURNST	10	86	32	2,752	11/1/2016	69	R	AC	78	25,765	CHIP SEAL AND SLURRY SEAL	\$1,835
Treatment Total													\$4,715		
CENTRAL AV	DEERWOOD LN	TRACY BL	CENTRA	70	2,525	54	136,350	11/1/2016	44	UMi	AC	100	34,603	THICK AC OVERLAY(2.5 INCHES)	\$363,600

Scenarios - Sections Selected for Treatment

Interest: 2.00%

Inflation: 4.00%

Printed: 07/27/2017

Scenario: \$4 Million Budget

Year: 2017

Street Name	Begin Location	End Location	Street ID	Section ID	Length	Width	Area	Last Insp	Last Insp	Last		FC	Surf Type	PCI	Cost	Rating	Treatment
										Insp	PCI						
GRANT LINE RD	LAMMERS RD	170' W/O WALMART ENTRANCE	GRANT	10	1,106	85	94,010	11/21/2016	50	A	AC	100	\$250,694	33,097	THICK AC OVERLAY(2.5 INCHES)		
GRANT LINE RD	TOSTE RD	CORRAL HOLLOW	GRANT	50	2,200	100	220,000	11/21/2016	48	A	AC	100	\$586,667	33,743	THICK AC OVERLAY(2.5 INCHES)		
GRANT LINE RD	LINCOLN BL	TRACY BL	GRANT	70	2,460	77	185,820	11/21/2016	48	A	AC/AC	100	\$495,520	33,991	THICK AC OVERLAY(2.5 INCHES)		
LINCOLN BL	LOWELL AV	195' S OF BEVERLY PL	LINCOL	40	1,748	62	108,376	11/1/2016	45	UMi	AC/AC	100	\$289,003	34,694	THICK AC OVERLAY(2.5 INCHES)		
LINCOLN BL	195' S OF BEVERLY PL	11TH ST	LINCOL	50	1,504	62	93,248	11/1/2016	49	UMi	AC	100	\$248,662	33,546	THICK AC OVERLAY(2.5 INCHES)		
MOUNTAIN HOUSE PKWY	BERKELEY RD	SCHULTE RD	MOUNPK WY	10SB	2,439	30	73,170	3/1/2017	41	A	AC	100	\$195,120	34,856	THICK AC OVERLAY(2.5 INCHES)		
MOUNTAIN HOUSE PKWY	BERKELEY RD	CITY LIMIT	MOUNPK WY	20	4,800	36	172,800	3/1/2017	44	A	AC	100	\$460,800	34,306	THICK AC OVERLAY(2.5 INCHES)		
VALPICO RD	1250 FT E/O TRACY BLVD	1610 FT E/O TRACY BLVD	VALPIC	40	360	52	18,720	11/1/2016	50	A	AC	100	\$49,920	33,329	THICK AC OVERLAY(2.5 INCHES)		
Treatment Total													\$2,939,986				
Year 2017 Area Total													2,753,976				

Year: 2018

Street Name	Begin Location	End Location	Street ID	Section ID	Length	Width	Area	Last Insp	Last Insp	Last		FC	Surf Type	PCI	Cost	Rating	Treatment
										Insp	PCI						
22ND ST	EAST ST	DEBORAH ST	22NDST	40	716	36	25,776	11/16/2016	79	UL	AC/AC	85	\$11,915	43,333	MICRO SURFACE		
ALAMO LN	TENNIS LN	BABCOCK LN	ALAMO	10	734	32	23,488	11/16/2016	84	R	AC	89	\$10,857	43,654	MICRO SURFACE		
ALAMO CT	ALAMO LN	WEST END	ALAMOC	10	301	32	9,632	11/16/2016	84	R	AC	89	\$4,453	43,654	MICRO SURFACE		
ALEXANDER GABRIEL CT	NORTH END	CAROL ANN DR	ALGABC	10	256	32	8,192	11/16/2016	84	R	AC	89	\$3,787	43,654	MICRO SURFACE		
ALHAMBRA CT	LLOYD GARY DR	SOUTH END	ALHAMB	10	441	32	16,112	11/16/2016	84	R	AC	89	\$7,448	43,654	MICRO SURFACE		
ANN GABRIEL	CAROL ANNE	ASHLEY LN	ANNGAB	10	366	32	11,712	11/16/2016	84	R	AC	89	\$5,414	43,654	MICRO SURFACE		
ARAGON CT	ABBOTT LN	SOUTH LN	ARAGCT	10	274	32	10,768	11/16/2016	84	R	AC	89	\$4,978	43,654	MICRO SURFACE		
ASHLEY LN	TRACY JEAN DR	ANNE GABRIEL	ASHLEY	10	550	34	18,700	11/16/2016	84	R	AC	89	\$8,644	43,654	MICRO SURFACE		
BABCOCK LN	C/L BARCELONA LN	NABOR LN	BABCOC	20	817	32	26,144	11/16/2016	84	R	AC	89	\$12,085	43,654	MICRO SURFACE		

** - Treatment from Project Selection

Scenarios Criteria:

Scenarios - Sections Selected for Treatment

Interest: 2.00% Inflation: 4.00% Printed: 07/27/2017
 Scenario: \$4 Million Budget

Year: 2018

Street Name	Begin Location	End Location	Street ID	Section ID	Length	Width	Area	Last Insp	Insp	Last		PCI	Cost	Rating	Treatment
										Surf	FC				
BRIDLE CREEK CR	88 FT S OF STONEY CREEK CT	BRIDLE CREEK CR	BRIDCR	40	597	32	19,104	11/16/2016	79	R	AC	85	\$8,831	42,584	MICRO SURFACE
BROWN LN / GIBRALTER LN	GOLDEN LEAF LN	CAROL ANN DR	BROWN	10	1,174	32	37,568	11/16/2016	84	R	AC	89	\$17,365	43,654	MICRO SURFACE
CABANA LN	BARCELONA DR	MAJORCA LN	CABALN	10	833	32	26,656	11/16/2016	84	R	AC	89	\$12,321	43,654	MICRO SURFACE
CABANA LN	BARCELONA DR	PORTICO LN	CABALN	20	800	32	25,600	11/16/2016	84	R	AC	89	\$11,833	43,654	MICRO SURFACE
CLEMENTE LN	MAJORCA LN	C/L BARCELONA LN	CLEMEN	10	852	32	27,264	11/16/2016	83	R	AC	88	\$12,603	42,201	MICRO SURFACE
COCHRAN DR	GAINES LN	TOLBERT DR	COCHDR	10	1,000	32	32,000	11/16/2016	79	R	AC	85	\$14,792	42,584	MICRO SURFACE
CORLISS DR	MT DIABLO AV	MT HAMILTON	CORLIS	10	262	40	10,480	11/1/2016	74	UL	AC	81	\$4,845	41,344	MICRO SURFACE
DIEGO CT	WEST END	DIEGO LN	DIEGCT	10	378	32	14,096	11/16/2016	84	R	AC	89	\$6,516	43,654	MICRO SURFACE
DIEGO LN	TENNIS LN	PEDRO LN	DIEGOL	10	480	32	15,360	11/16/2016	84	R	AC	89	\$7,100	43,654	MICRO SURFACE
DIXON CT	MONTGOMERY LN	EAST END	DIXON	10	461	32	16,752	11/16/2016	84	R	AC	89	\$7,744	43,654	MICRO SURFACE
ELSIE WAY	STARFLOWER DR	SCHANTZ WY	ELSIE	10	291	32	9,312	11/16/2016	84	R	AC	89	\$4,305	43,654	MICRO SURFACE
FAITH LN	FORTUNA LN	BABCOCK LN	FAITH	10	482	32	15,424	11/16/2016	84	R	AC	89	\$7,130	43,654	MICRO SURFACE
FORECAST LN	ROY FREICHS LN	BLACKSTONE DR	FORECA	10	660	32	21,120	11/16/2016	84	R	AC	89	\$9,763	43,654	MICRO SURFACE
FORTUNA LN	ALAMO LN	FAITH LN	FORTUN	10	520	32	16,640	11/16/2016	84	R	AC	89	\$7,692	43,654	MICRO SURFACE
FRANK BLONDIN LN	BARCELONA DR	CLARENCE BROMELL ST	FRANKB	10	870	32	27,840	11/16/2016	84	R	AC	89	\$12,869	43,654	MICRO SURFACE
ROY FRERICHS LN	MARIE ANTONETTE	FORECAST LN	FRERIC	10	598	32	19,136	11/16/2016	84	R	AC	89	\$8,846	43,654	MICRO SURFACE
GENTRY LN	ORMANDE ST	ANTHONY DR	GENTR.	10	815	32	26,080	11/16/2016	84	R	AC	89	\$12,055	43,654	MICRO SURFACE
GIBRALTER CT	CAROL ANN DR	EAST END	GIBRAL	10	272	32	8,704	11/16/2016	84	R	AC	89	\$4,024	43,654	MICRO SURFACE
GIBSON CT	LLOYD GARY DR	SOUTH END	GIBSON	10	441	32	16,112	11/16/2016	84	R	AC	89	\$7,448	43,654	MICRO SURFACE
GRAND TETON CT	GRAND TETON DR	END	GRANDC	10	226	32	8,232	11/16/2016	84	R	AC	89	\$3,806	42,906	MICRO SURFACE
GROVEVIEW WY	PROMENADE CIR	LAURELGROV E LN	GROVEV	10	1,084	32	34,688	11/16/2016	77	R	AC	84	\$16,034	42,727	MICRO SURFACE
HEATHERFIELD CT	END	COUNTRYWO OD LN	HEATCT	10	175	32	6,600	11/16/2016	77	R	AC	84	\$3,051	41,751	MICRO SURFACE

** - Treatment from Project Selection
 Scenarios Criteria:

Scenarios - Sections Selected for Treatment

Interest: 2.00%

Inflation: 4.00%

Printed: 07/27/2017

Scenario: \$4 Million Budget

Year: 2018

Street Name	Begin Location	End Location	Street ID	Section ID	Length	Width	Area	Last Insp	Last		FC	Surf Type	PCI	Cost	Rating	Treatment
									Insp	PCI						
JENNI LN	240' E/O KELLY ST.	EAST END/CDS	JENNI	20	779	32	24,928	11/16/2016	84	R	AC	89	\$11,523	42,906	MICRO SURFACE	
JUNIOR HARRINGTON WAY	TRADITIONS ST	CENTRAL AV	JRHARR	10	170	32	4,192	11/1/2016	79	R	AC	85	\$1,938	42,519	MICRO SURFACE	
JUSTIN CT	GWENDER ST	END	JUSTIN	10	246	30	11,039	11/16/2016	79	R	AC	85	\$5,103	42,584	MICRO SURFACE	
KEYS WY / CT	GREYSTONE DR	SOUTH END	KEYS	10	483	32	17,456	11/16/2016	84	R	AC	89	\$8,069	43,654	MICRO SURFACE	
KRISTOFF CT	LOTUS WY	WEST END	KRISTO	10	269	32	10,608	11/16/2016	84	R	AC	89	\$4,904	43,654	MICRO SURFACE	
LANKERSHIRE DR	MONTGOMERY LN	BYRON RD	LANKDR	10	1,595	44	70,180	11/16/2016	82	C	AC	87	\$32,439	41,950	MICRO SURFACE	
MARIE ANGELA DR	CAROL ANN DR	C/L TYLER CT	MARIEA	20	1,296	32	41,472	11/16/2016	83	R	AC	88	\$19,170	42,201	MICRO SURFACE	
MERCHANT DR	CROSSROADS DR	BEN INGRAM LN	MERCH LN	20	389	32	12,448	11/16/2016	84	R	AC	89	\$5,754	43,654	MICRO SURFACE	
MILTON JENSON CT	THELMA LOOP	EAST END / CDS	MILTON	10	455	30	15,650	11/16/2016	84	R	AC	89	\$7,234	43,654	MICRO SURFACE	
NABOR CT / LN	NORTH END	BABCOCK LN	NABOR	10	726	32	25,232	11/16/2016	84	R	AC	89	\$11,663	43,654	MICRO SURFACE	
PALOMINO CT	ROAN DR	END	PALOC	10	175	32	7,616	11/16/2016	77	R	AC	84	\$3,521	42,727	MICRO SURFACE	
PEDRO LN	BARCELONA DR	NABOR LN	PEDRO	10	815	32	26,080	11/16/2016	84	R	AC	89	\$12,055	43,654	MICRO SURFACE	
PEREIRA AV	HOLLY DR	EAST ST	PEREIR	10	1,280	36	46,080	11/16/2016	84	UL	AC/AC	89	\$21,300	43,264	MICRO SURFACE	
PERSIMMON WY	OREGANO WY	GERANIUM WY	PERSIM	10	1,417	32	45,344	11/16/2016	79	R	AC	85	\$20,960	42,584	MICRO SURFACE	
PINEDA WY	STARFLOWER DR	END	PINEDA	10	42	32	1,344	3/1/2017	85	R	AC	90	\$622	24,660	MICRO SURFACE	
PORTICO LN	GOLDEN LEAF LN	CABANA LN	PORTIC	10	658	32	21,056	11/16/2016	84	R	AC	89	\$9,733	43,654	MICRO SURFACE	
ROBERT GABRIEL DR	C/L TYLER CT	CAROL ANN DR	ROBGAB	10	818	32	26,176	11/16/2016	84	R	AC	89	\$12,100	43,654	MICRO SURFACE	
ROCKINGHAM CT	ROCKINGHAM WY	END	ROCKIC	10	300	32	9,600	11/16/2016	79	R	AC	84	\$4,438	42,107	MICRO SURFACE	
ROOSEVELT AV	11TH ST	6TH ST	ROOSEV	20	970	32	31,040	11/16/2016	84	R	AC/AC	89	\$14,348	43,264	MICRO SURFACE	
SAFFRON CT	PAUL POOLE DR	END	SAFFCT	10	624	36	24,464	11/16/2016	84	R	AC	89	\$11,308	43,654	MICRO SURFACE	
SAFFRON DR	GREYSTONE	PAUL POOLE DR	SAFFDR	10	1,125	36	40,500	11/16/2016	84	UL	AC	89	\$18,720	43,654	MICRO SURFACE	
SAMI CT.	CENTER COURT DR	END	SAMI	10	307	34	11,438	11/16/2016	84	R	AC	89	\$5,287	42,906	MICRO SURFACE	
SCHANTZ WY	ELSIE WY	KAGEHIRO DR	SCHANT	10	702	32	22,464	11/16/2016	84	R	AC	89	\$10,384	43,654	MICRO SURFACE	

** - Treatment from Project Selection

Scenarios Criteria:

Scenarios - Sections Selected for Treatment

Interest: 2.00%

Inflation: 4.00%

Printed: 07/27/2017

Scenario: \$4 Million Budget

Year: 2018

Street Name	Begin Location	End Location	Street ID	Section ID	Length	Width	Area	Last Insp	Last Insp	Last		Surf	PCI	Cost	Rating	Treatment
										Insp	FC					
SPARROW CT	BLACKSTONE DR	SOUTH END	SPARRO	10	309	32	9,888	11/16/2016	84	R	AC	89	\$4,571	43,654	MICRO SURFACE	
STOREY CT	BEN INGRAM LN	END	STOREY	10	233	32	9,456	11/16/2016	84	R	AC	89	\$4,371	43,654	MICRO SURFACE	
TAFT AV	11TH ST	6TH ST	TAFTAV	10	1,040	32	33,280	11/16/2016	84	R	AC/AC	89	\$15,383	43,264	MICRO SURFACE	
TENNIS CT	TENNIS LN	NORTH END	TENNET	10	304	32	11,728	11/16/2016	84	R	AC	89	\$5,421	43,654	MICRO SURFACE	
TERRA NOVE CT	CYPRESS DRIVE	SOUTH END	TERRAN	10	315	32	12,080	11/16/2016	84	R	AC	89	\$5,584	43,654	MICRO SURFACE	
TOLBERT DR	171 FT W OF MANLEY DR	MANLEY DR	TOLBER	30	171	36	6,156	11/16/2016	79	UL	AC	85	\$2,846	42,584	MICRO SURFACE	
TULARE DR/CT	END	CRATER PL	TULARE	10	1,279	32	40,928	11/1/2016	79	R	AC	85	\$18,918	42,519	MICRO SURFACE	
WHIGHAM CT	MONTGOMERY LN	EAST END	WHIGMA	10	402	32	14,864	11/16/2016	84	R	AC	89	\$6,871	43,654	MICRO SURFACE	
WOODLAND CT	SOUTH END	NORTH END	WOODLC	10	811	32	27,952	11/16/2016	84	R	AC	89	\$12,921	42,906	MICRO SURFACE	
Treatment Total													\$600,013			
BOYD SERVICE CTR	OFFICE PARKING AREA	ALL	BOYDSV	20	168	167	28,056	5/25/2005	78	O	AC	78	\$4,864	87,923	PATCH AND SLURRY SEAL	
Treatment Total													\$4,864			
11TH ST	TRACY BL	CENTRAL AV	11THST	60	3,024	52	157,248	12/2/2016	64	A	AC	100	\$395,217	31,058	2.0" OVERLAY W/FABRIC	
12TH ST	FRUITWOOD WY	PAVEMENT CHANGE	12THST	05	100	37	3,700	11/1/2016	52	UL	AC	100	\$7,269	29,069	2.0" OVERLAY W/FABRIC	
12TH ST	PAVEMENT CHANGE	450' E OF SCHLEIGER DR	12THST	10	600	37	22,200	11/1/2016	45	UL	AC	100	\$43,611	30,292	2.0" OVERLAY W/FABRIC	
21ST ST	PARKER AV	HOLLY DR	21STST	20	1,100	35	38,500	11/16/2016	50	R	AC	100	\$75,632	29,344	2.0" OVERLAY W/FABRIC	
ALMOND BLOSSOM DR	DRAKE WY	YOSEMITE DR	ALMOND	10	1,276	36	45,936	11/1/2016	49	UL	AC	100	\$90,239	29,580	2.0" OVERLAY W/FABRIC	
ALZIRA CT	CAMELIA DR	S END	ALZIRA	10	232	32	9,616	11/16/2016	44	R	AC	100	\$18,891	30,421	2.0" OVERLAY W/FABRIC	
BOYD SERVICE CTR	YARD AREA	ALL	BOYDSV	10	260	260	67,600	5/25/2005	65	O	AC	100	\$132,797	30,442	2.0" OVERLAY W/FABRIC	
BUENA TIERRA DR	TRACY BL	CONSTITUTIO N WY	BUENA	10	1,000	29	29,000	11/1/2016	50	R	AC	100	\$56,969	29,364	2.0" OVERLAY W/FABRIC	
CANDIDO CT	RANCHERO WY	END	CANDID	10	125	28	6,908	11/16/2016	49	R	AC/AC	100	\$13,571	29,434	2.0" OVERLAY W/FABRIC	
CLUB HOUSE LN	CENTRE COURT DR	MATCH POINT	CLUBHO	10	1,084	36	39,024	11/16/2016	50	UL	AC	100	\$76,661	29,344	2.0" OVERLAY W/FABRIC	
CORRAL HOLLOW RD	11TH ST	CYPRESS DR	CORRAL	40	1,532	60	91,920	11/21/2016	64	A	AC	100	\$231,026	31,094	2.0" OVERLAY W/FABRIC	
CORRAL HOLLOW RD	SCHULTE RD	PARKSIDE DR	CORRAL	60	2,568	72	192,351	11/21/2016	68	A	AC	100	\$483,443	28,995	2.0" OVERLAY W/FABRIC	

** - Treatment from Project Selection

Scenarios Criteria:

Scenarios - Sections Selected for Treatment

Interest: 2.00%

Inflation: 4.00%

Printed: 07/27/2017

Scenario: \$4 Million Budget

Year: 2018

Street Name	Begin Location	End Location	Street ID	Section ID	Length	Width	Area	Last Insp	Insp	Last		Surf	PCI	Cost	Rating	Treatment
										FC	Type					
CROWLEY CT	CLOVER RD	END	CROWLE	10	323	36	15,428	11/16/2016	44	R	AC	100	\$30,308	30,428	2.0"	OVERLAY W/FABRIC
C ST (S)	SOUTH ST	MT OSO RD	CST	30	1,064	32	34,048	11/1/2016	45	R	AC	100	\$66,886	30,292	2.0"	OVERLAY W/FABRIC
CUMBERLAND/CLAY	GALLERY DR	CENTRE COURT DR	CUMBER	10	790	36	28,440	11/16/2016	49	R	AC	100	\$55,869	29,562	2.0"	OVERLAY W/FABRIC
CUNEO CT	W END	LINCOLN BL	CUNEO	10	115	44	6,252	11/16/2016	45	R	AC	100	\$12,282	30,261	2.0"	OVERLAY W/FABRIC
D ST (N)	9TH ST	6TH ST	DST	10	940	34	31,960	11/1/2016	47	R	AC/AC	100	\$62,784	29,933	2.0"	OVERLAY W/FABRIC
EUREKA WY	KAPAREIL DR	AMARETTO DR	EUREKA	10	415	36	14,940	11/1/2016	49	UL	AC	100	\$29,349	29,580	2.0"	OVERLAY W/FABRIC
FINALE WY	HOLLY DR	E END	FINALE	10	586	32	20,856	11/16/2016	50	R	AC	100	\$40,971	29,344	2.0"	OVERLAY W/FABRIC
FIREFLY WY	THICKET LN	THOMAS DEHAVEN LN	FIREFL	10	1,191	32	38,112	11/16/2016	52	R	AC	100	\$74,869	28,913	2.0"	OVERLAY W/FABRIC
F ST	12TH ST	11TH ST	FST	10	220	27	5,940	11/1/2016	46	R	AC	100	\$11,669	30,122	2.0"	OVERLAY W/FABRIC
GALLERY DR	FOREST HILLS DR	RACQUET DR	GALLER	10	750	36	27,000	11/16/2016	43	UL	AC	100	\$53,040	30,564	2.0"	OVERLAY W/FABRIC
GWENDER CT	GWENDER ST	END	GWENCT	10	225	30	10,409	11/16/2016	50	R	AC	100	\$20,448	29,597	2.0"	OVERLAY W/FABRIC
JUSTICE CT	NW END	INDEPENDEN CE DR	JUSTIC	10	180	30	5,400	11/1/2016	50	R	AC	100	\$10,608	29,364	2.0"	OVERLAY W/FABRIC
KAPAREIL DR	CARMEL WY	TIOGA DR	KAPARE	10	1,130	37	41,810	11/1/2016	43	UL	AC	100	\$82,134	30,577	2.0"	OVERLAY W/FABRIC
LIBERTY CT	NW END	INDEPENDEN CE DR	LIBERT	10	550	29	15,950	11/1/2016	50	R	AC	100	\$31,333	29,364	2.0"	OVERLAY W/FABRIC
MAE AV	LOWELL AV	EATON AV	MAEAV	20	1,480	36	53,280	11/16/2016	45	UL	AC	100	\$104,666	30,276	2.0"	OVERLAY W/FABRIC
MINO WY	AMARETTO DR	SULTANA DR	MINOWY	10	228	37	8,436	11/1/2016	47	UL	AC	100	\$16,573	29,962	2.0"	OVERLAY W/FABRIC
MT RUSHMORE AV	SHENANDOAH ST	YELLOWSTON E AV	MTRUSH	10	455	32	14,560	11/16/2016	51	R	AC	100	\$28,603	29,387	2.0"	OVERLAY W/FABRIC
PRICE CT	W END	AMARETTO DR	PRICE	10	220	37	10,140	11/1/2016	50	R	AC	100	\$19,920	29,364	2.0"	OVERLAY W/FABRIC
RACQUET DR	GALLERY DR	CENTRE COURT DR	RACQUE	10	350	37	12,950	11/16/2016	50	UL	AC	100	\$25,440	29,344	2.0"	OVERLAY W/FABRIC
REHN RD	MCDERMOTT DR	PAVEMENT CHANGE	REHNBE	10	438	37	16,206	11/1/2016	44	UL	AC	100	\$31,836	30,442	2.0"	OVERLAY W/FABRIC
SCHULTE RD	530FT W/O CENTRAL AV	CENTRAL AV	SCHULT	45	530	72	38,160	11/22/2016	65	A	AC	100	\$95,909	30,590	2.0"	OVERLAY W/FABRIC
SCOTCH PINE CT	DEERWOOD LN	END	SCOTCH	10	310	36	13,160	11/1/2016	50	R	AC	100	\$25,853	29,364	2.0"	OVERLAY W/FABRIC
SHENANDOAH ST	EVERGLADES LN	MT RUSHMORE AV	SHENAN	10	513	32	16,416	11/16/2016	48	R	AC	100	\$32,249	29,986	2.0"	OVERLAY W/FABRIC
SUGAR RD	TRACY BLVD	HOLLY DR	SUGARD	10	2,611	28	73,108	3/1/2017	62	A	AC	100	\$183,745	30,703	2.0"	OVERLAY W/FABRIC

** - Treatment from Project Selection

Scenarios Criteria:

Scenarios - Sections Selected for Treatment

Interest: 2.00% Inflation: 4.00% Printed: 07/27/2017
 Scenario: \$4 Million Budget

Year: 2018

Street Name	Begin Location	End Location	Street ID	Section ID	Length	Width	Area	Last Insp	Insp	PCI	FC	Surf Type	PCI	Cost	Rating	Treatment	
TARROGANA DR	CARMEL WY	YOSEMITE DR	TARROG	10	1,360	37	54,919	11/1/2016	47	UL	AC	AC	100	\$107,886	29,962	2.0" OVERLAY W/FABRIC	
S TRACY BL	LINNE RD	SYCAMORE PKWY	TRACY	180NB	3,185	30	95,550	12/1/2016	65	A	AC	AC	100	\$240,149	30,201	2.0" OVERLAY W/FABRIC	
VALCOURT WY	GLENCREEK DR	SHELBORNE DR	VALCOU	10	349	32	12,568	11/1/2016	49	R	AC	AC	100	\$24,690	29,608	2.0" OVERLAY W/FABRIC	
VALERIE LN	SCHEIGLER DR	450 FT E OF SCHEIGLER DR	VALERI	10	450	34	15,300	11/1/2016	44	R	AC	AC	100	\$30,056	30,442	2.0" OVERLAY W/FABRIC	
WAYLINN LN	PEERLESS WY	ALISHA LN	WAYLIN	10	313	32	10,016	11/1/2016	52	R	AC	AC	100	\$19,676	28,905	2.0" OVERLAY W/FABRIC	
WEST ST (S)	SOUTH ST	MT DIABLO RD	WEST	30	364	32	11,648	11/1/2016	50	R	AC/AC	AC	100	\$22,882	29,035	2.0" OVERLAY W/FABRIC	
WIMLEDON/DAVIS CUP	TENNIS LN	RENOWN DR	WIMBLE	10	900	36	32,400	11/16/2016	51	UL	AC	AC	100	\$63,648	29,124	2.0" OVERLAY W/FABRIC	
WINSTON CT	COLONY DR	END	WINSTO	10	217	36	9,612	11/16/2016	45	R	AC	AC	100	\$18,883	30,276	2.0" OVERLAY W/FABRIC	
WOOD THRUSH CT	SEQUOIA BL	S END	WOODTH	10	267	32	10,648	11/16/2016	52	R	AC	AC	100	\$20,918	28,766	2.0" OVERLAY W/FABRIC	
YELLOWSTONE AV	604 FT E OF GRAND TETON LN	EVERGLADES LN	YELLOW	20	685	32	21,920	11/16/2016	51	R	AC	AC	100	\$43,061	29,387	2.0" OVERLAY W/FABRIC	
														Treatment Total	\$3,364,519		
CECELIO WY	MT OSO AV	CECELIO WY	CECELI	20	195	32	6,240	11/1/2016	71	R	AC	AC	78	\$4,327	26,002	CHIP SEAL AND SLURRY SEAL	
EDWARD CT	ISBELLA ST	E END	EDWARD	10	453	32	16,496	11/1/2016	71	R	AC	AC	78	\$11,438	26,002	CHIP SEAL AND SLURRY SEAL	
MACHADO CT	W END	GIANELLI ST	MACHAD	10	304	32	11,728	11/1/2016	71	R	AC	AC	78	\$8,132	26,002	CHIP SEAL AND SLURRY SEAL	
SAN ROCCO WY	KAVANAGH AV	BLAIR AV	SROCCWY	10	288	32	9,216	11/16/2016	71	R	AC	AC	78	\$6,390	26,046	CHIP SEAL AND SLURRY SEAL	
														Treatment Total	\$30,287		
														Year 2018 Area Total	2,901,312		
														Year 2018 Total	\$3,999,683		

Year: 2019

Street Name	Begin Location	End Location	Street ID	Section ID	Length	Width	Area	Last Insp	Insp	PCI	FC	Surf Type	PCI	Cost	Rating	Treatment
11TH ST	140' W OF PALOMAR DR	CORRAL HOLLOW RD	11THST	25	1,850	78	144,300	12/2/2016	79	A	AC	AC	82	\$69,367	39,889	MICRO SURFACE
CHRISMAN RD	GRANT LINE RD	EAST PARADISE RD	CHRISM	05	1,325	52	68,900	11/1/2016	80	A	AC	AC	83	\$33,121	39,833	MICRO SURFACE

** - Treatment from Project Selection
 Scenarios Criteria:

Scenarios - Sections Selected for Treatment

Interest: 2.00%

Inflation: 4.00%

Printed: 07/27/2017

Scenario: \$4 Million Budget

Year: 2019

Street Name	Begin Location	End Location	Street ID	Section ID	Length	Width	Area	Last Insp	Last		PCI	Cost	Rating	Treatment	
									Insp	Surf					
									FC	Type					
CHRISMAN RD	EAST PARADISE RD	SPRR	CHRISM	15	1,890	107	202,230	11/1/2016	78	A	AC	81	\$97,215	39,791	MICRO SURFACE
CORRAL HOLLOW RD	TRACY CL	PEONY DR	CORRAL	75	397	51	20,247	11/21/2016	78	A	AC	82	\$9,733	39,804	MICRO SURFACE
CORRAL HOLLOW RD	PEONY DR	LINE RD	CORRAL	80	2,146	51	109,446	11/21/2016	79	A	AC	82	\$52,612	39,886	MICRO SURFACE
CYPRESS DR	108' W OF HICKORY AV	SEQUOIA BL/CENTRE COURT DR	CYPRES	20	993	38	36,604	11/16/2016	78	C	AC/AC	83	\$17,596	39,558	MICRO SURFACE
EMERSON AV	HOLLY DR	EAST ST	EMERSON	20	1,274	36	45,864	11/16/2016	84	UL	AC/AC	88	\$22,048	40,393	MICRO SURFACE
MACARTHUR DR	633 N/O SCHULTE RD	SCHULTE RD	MACART	97	633	28	17,724	3/22/2017	78	A	AC	82	\$8,521	39,869	MICRO SURFACE
PAVILLION PKWY	NAGLEE RD	ROBERTSON DR	PAVIPK	10	1,329	64	85,056	11/16/2016	83	UMI	AC	84	\$40,888	39,741	MICRO SURFACE
PAVILLION PKWY	ROBERTSON DR	POWER RD	PAVIPK	20	1,092	64	69,888	11/16/2016	83	UMI	AC	84	\$33,596	39,741	MICRO SURFACE
ROBERTSON DR	AUTO PLAZA WAY	PAVILIAN PKWY	ROBSON	20	627	62	38,874	11/16/2016	84	UMI	AC	85	\$18,688	39,490	MICRO SURFACE
SCHULTE RD	SPRR	SYCAMORE PKWY	SCHULT	20	1,100	72	79,200	11/22/2016	77	A	AC	81	\$38,073	39,632	MICRO SURFACE
N TRACY BLVD	CENTRE CT	SPRR	TRACY	115	1,176	70	82,320	12/2/2016	78	A	AC	82	\$39,573	39,811	MICRO SURFACE
N TRACY BLVD	SPRR	SHULTE RD	TRACY	120	1,840	76	139,840	12/1/2016	78	A	AC	82	\$67,223	39,811	MICRO SURFACE
S TRACY BL	VALPICO	SYCAMORE PKWY	TRACY	170NB	1,912	30	57,360	12/1/2016	80	A	AC	83	\$27,574	39,822	MICRO SURFACE
N TRACY BLVD	2234' S/O SUGAR RD	2671 S/O SUGAR RD	TRACY	5A	437	52	22,724	12/2/2016	78	A	AC	82	\$10,924	39,811	MICRO SURFACE
WINDELER AV	11TH ST	6TH ST	WINDEL	10	1,112	24	26,688	11/1/2016	84	R	AC/AC	88	\$12,830	40,340	MICRO SURFACE
Treatment Total												\$599,582			
KROHN RD	753 FT W OF CORRAL HOLLOW RD	W END	KROHN	20	1,162	37	42,994	11/16/2016	62	O	AC	77	\$7,751	70,722	PATCH AND SLURRY SEAL
Treatment Total												\$7,751			
23RD ST	TRACY BL	BESSIE AV	23RDST	10	288	136	39,168	11/16/2016	52	O	AC	100	\$80,022	28,256	2.0" OVERLAY W/FABRIC
ANTONIA CT	CAMELIA DR	E END	ANTONI	10	258	32	11,360	11/16/2016	53	R	AC	100	\$23,209	27,905	2.0" OVERLAY W/FABRIC
CORRAL HOLLOW RD	GRANT LINE RD	LOWELL AV	CORRAL	20	2,541	72	182,952	11/21/2016	71	A	AC	100	\$478,213	27,500	2.0" OVERLAY W/FABRIC
CORRAL HOLLOW RD	MIDWAY DR	KAGEHIRO DR	CORRAL	67	1,594	45	71,730	11/21/2016	68	A	AC	100	\$187,493	27,749	2.0" OVERLAY W/FABRIC
ESSEX CT	W END	COLONY DR	ESSEX	10	197	36	9,892	11/16/2016	53	R	AC	100	\$20,210	28,039	2.0" OVERLAY W/FABRIC

** - Treatment from Project Selection

Scenarios Criteria:

Scenarios - Sections Selected for Treatment

Interest: 2.00%

Inflation: 4.00%

Printed: 07/27/2017

Scenario: \$4 Million Budget

Year: 2019

Street Name	Begin Location	End Location	Street ID	Section ID	Length	Width	Area	Last Insp	Insp	Last		PCI	Cost	Rating	Treatment
										Surf	FC Type				
FOREST HILLS DR	BEECHNUT AV	CENTRE COURT DR	FOREST	10	1,440	37	53,280	11/16/2016	53	UL	AC	100	\$108,853	28,039	2.0" OVERLAY W/FABRIC
GEORGETOWN CT	HERITAGE PL	END	GEOTCT	10	140	36	5,040	11/1/2016	54	R	AC	100	\$10,297	27,782	2.0" OVERLAY W/FABRIC
PEERLESS CT	PEERLESS WY	S END CDS	PEERCT	10	131	32	4,192	11/1/2016	55	R	AC	100	\$8,565	27,837	2.0" OVERLAY W/FABRIC
RENOWN DR	HICKORY AV	PVT CHG W OF WIMBLETON LN	RENOWN	20	221	37	8,177	11/16/2016	53	UL	AC	100	\$16,706	28,039	2.0" OVERLAY W/FABRIC
REYES LN	KAVANAGH AV	TRAVAO LN	REYELN	20	1,597	32	51,104	11/16/2016	54	R	AC	100	\$104,407	27,642	2.0" OVERLAY W/FABRIC
ROYAL CT	COLONY DR	END	ROYAL	10	104	60	7,216	11/16/2016	53	R	AC	100	\$14,743	28,039	2.0" OVERLAY W/FABRIC
THICKET LN	W END	HUNTERS TRAIL	THICLN	10	808	32	27,873	11/16/2016	53	R	AC	100	\$56,946	27,905	2.0" OVERLAY W/FABRIC
WILLOW CREEK DR	BRISTLECONE DR	DEERWOOD LN	WILLCR	10	900	36	32,400	11/16/2016	53	UL	AC	100	\$66,194	28,039	2.0" OVERLAY W/FABRIC
Treatment Total													\$1,175,858		
ALPINE CT	N END	ALPINE WY	ALPICT	10	385	18	8,930	11/16/2016	72	R	AC	78	\$6,440	24,545	CHIP SEAL AND SLURRY SEAL
APPALOSA WY	END	PALOMINO DR	APPACT	10	150	36	5,400	11/16/2016	72	R	AC	78	\$3,894	22,604	CHIP SEAL AND SLURRY SEAL
MARGARITE ST	COVEY LN	SCHULTE RD	MARGAR	10	100	32	3,200	11/1/2016	71	R	AC	77	\$2,308	24,312	CHIP SEAL AND SLURRY SEAL
MC GEE ST	CZERNY ST	LEAMON ST	MC GEE	10	249	32	7,968	11/1/2016	72	R	AC	78	\$5,746	24,820	CHIP SEAL AND SLURRY SEAL
Treatment Total													\$18,388		
4TH ST (E)	CENTRAL AV	E END	4THST	30	222	22	4,884	11/1/2016	12	R	AC	100	\$12,326	24,510	THICK AC OVERLAY(2.5 INCHES)
BALLARD CT	BALLICO DR	S END	BALLAR	10	200	37	7,400	11/1/2016	9	R	AC	100	\$18,676	24,510	THICK AC OVERLAY(2.5 INCHES)
CENTRAL AV	102' S/O SCHULTE RD	DEERWOOD LN	CENTRA	60	2,842	60	170,520	11/1/2016	54	UMI	AC	100	\$491,826	31,215	THICK AC OVERLAY(2.5 INCHES)
CORRAL HOLLOW RD	CYPRESS DR	SCHULTE RD	CORRAL	50	2,363	60	141,780	11/21/2016	54	A	AC	100	\$408,932	30,883	THICK AC OVERLAY(2.5 INCHES)
GRANT LINE RD	170' W/O WALMART ENTRANCE	NAGLEE RD	GRANT	20	1,878	74	138,972	11/21/2016	55	A	AC	100	\$400,833	30,943	THICK AC OVERLAY(2.5 INCHES)
MACARTHUR DR	SCHULTE RD	YOSEMITE	MACART	100	1,490	43	64,070	3/22/2017	55	A	AC	100	\$184,795	31,546	THICK AC OVERLAY(2.5 INCHES)

** - Treatment from Project Selection

Scenarios Criteria:

Scenarios - Sections Selected for Treatment

Interest: 2.00% Inflation: 4.00% Printed: 07/27/2017
 Scenario: \$4 Million Budget

Year: 2019

Street Name	Begin Location	End Location	Street ID	Section ID	Length	Width	Area	Last Insp	Insp	Last		FC	Surf Type	PCI	Cost	Rating	Treatment	
										UMI	AC/AC							
NAGLEE RD	GRANT LINE RD	PAVILLION PARKWAY	NAGLEE	05NB	1,336	47	62,792	11/22/2016	54	54	A	AC/AC	100	\$181,109	30,948	THICK AC OVERLAY(2.5 INCHES)		
VALPICO RD	W CITY LIMIT (2600')	TRACY BL	VALPIC	10	2,612	66	172,971	11/1/2016	55	55	A	AC	100	\$498,895	30,648	THICK AC OVERLAY(2.5 INCHES)		
Treatment Total													\$2,197,392					
Year 2019 Area Total													2,583,530	Year 2019 Total	\$3,998,971			

Year: 2020

Street Name	Begin Location	End Location	Street ID	Section ID	Length	Width	Area	Last Insp	Insp	Last		FC	Surf Type	PCI	Cost	Rating	Treatment
										UMI	AC/AC						
8TH ST (W)	A ST	B ST	8THST	5	250	34	8,500	11/1/2016	79	79	R	AC/AC	83	\$4,250	37,359	MICRO SURFACE	
ALEXIS LN	ARRIGOTTI LN	CINDY AV	ALEXIS	20	267	32	8,544	11/16/2016	78	78	R	AC	82	\$4,272	36,924	MICRO SURFACE	
BANBURY CT	HAMPSHIRE LN	END	BANBUR	10	347	32	14,568	11/16/2016	78	78	R	AC	82	\$7,284	36,924	MICRO SURFACE	
CATHLEEN LN	GWENDER CT	ANTONIO LP	CATHLE	10	328	30	9,840	11/16/2016	78	78	R	AC	82	\$4,920	36,924	MICRO SURFACE	
CRANSTON CT	CROSSROADS DR	MORTON WY	CRANS	10	281	32	10,992	11/16/2016	82	82	R	AC	86	\$5,496	37,538	MICRO SURFACE	
CROSSROADS DR	MERCHANT DRIVE	ELEVENTH ST	CROSSR	30	1,020	60	61,200	11/16/2016	84	84	UMI	AC	84	\$30,597	38,213	MICRO SURFACE	
CROSSROADS DR	MERCHANT DR	GREYSTONE DR	CROSSR	40	962	60	57,720	11/16/2016	84	84	UMI	AC	84	\$28,857	38,213	MICRO SURFACE	
EMERSON AV	TRACY BL	HOLLY DR	EMERSO	10	2,426	32	77,632	11/16/2016	83	83	R	AC/AC	87	\$38,812	37,785	MICRO SURFACE	
FISHER WAY / CT	GREYSTONE DR	SOUTH END	FISHER	10	483	32	17,456	11/16/2016	82	82	R	AC	86	\$8,727	37,538	MICRO SURFACE	
HAFLA CT	LOTUS WAY	WEST END	HAFLA	10	272	32	8,704	11/16/2016	82	82	R	AC	86	\$4,352	37,538	MICRO SURFACE	
HOLLY DR	I-205 SOUTHSIDE	KAVANAGH AVE	HOLLY	15	1,835	37	67,895	5/3/2013	100	100	UMI	AC	86	\$33,944	37,386	MICRO SURFACE	
KNOLLCREST LN	FERNINGROVE LN	PEPPERTREE WY	KNOLLC	10	382	32	12,224	11/16/2016	76	76	R	AC	81	\$6,112	36,622	MICRO SURFACE	
LAMMERS RD	11TH STREET	JAGUAR RUN	LAMMER	25	1,560	105	163,800	3/1/2017	84	84	A	AC	85	\$81,891	37,686	MICRO SURFACE	
LAMMERS RD	JAGUAR RUN	SOUTH CITY LIMIT	LAMMER	28	1,450	82	118,900	7/26/2017	85	85	A	AC	87	\$59,443	36,700	MICRO SURFACE	
LINCOLN BL	GRANT LINE RD	LOWELL AV	LINCOL	30	2,206	62	136,772	11/1/2016	82	82	UMI	AC	83	\$68,378	38,307	MICRO SURFACE	
LINNE RD	TRACY BL	E CITY LIMIT	LINNE	20	3,920	32	125,440	11/1/2016	82	82	A	AC	83	\$62,713	38,307	MICRO SURFACE	
MAJORCA LN	CABANA LN	CLEMENTE LN	MAJORC	10	223	32	7,136	11/16/2016	82	82	R	AC	86	\$3,568	37,538	MICRO SURFACE	

** - Treatment from Project Selection
 Scenarios Criteria:

Scenarios - Sections Selected for Treatment

Interest: 2.00% Inflation: 4.00% Printed: 07/27/2017
 Scenario: \$4 Million Budget

Year: 2020

Street Name	Begin Location	End Location	Street ID	Section ID	Length	Width	Area	Last Insp	Insp	Last		Surf	PCI	Cost	Rating	Treatment
										FC	Type					
ORMONDE ST	GENTRY LN	LANKERSHIRE DR	ORMOST	30	182	30	5,460	11/16/2016	82	R	AC	86	\$2,730	37,538	MICRO SURFACE	
PALOMAR CT	REDINGTON DR	W FABIAN RD	PALOMC	10	400	32	12,800	11/16/2016	78	R	AC	82	\$6,400	36,924	MICRO SURFACE	
PICKFORD CT	END	HARLOW ST	PICKFO	10	350	32	12,800	11/16/2016	75	R	AC	80	\$6,400	36,582	MICRO SURFACE	
RILEY CT	KINSEY WY	SOUTH END	RILEY	10	315	32	12,080	11/16/2016	82	R	AC	86	\$6,040	37,538	MICRO SURFACE	
ROBERTSON DR	NAGLEE RD	AUTO PLAZA WAY	ROBSON	10	496	62	30,752	11/16/2016	82	UMI	AC	83	\$15,375	38,303	MICRO SURFACE	
SAFFORD AVE	PRESIDIO PL	WEST END OF SAFFOR BARRICADE	SAFFOR	20	830	32	26,560	11/16/2016	82	R	AC	86	\$13,279	37,538	MICRO SURFACE	
N TRACY BLVD	SUGAR RD	2234' S/O SUGAR RD	TRACY	05	2,234	46	102,764	12/1/2016	85	A	AC	86	\$51,376	37,519	MICRO SURFACE	
S TRACY BL	VALPICO RD	STEINBECK WY	TRACY	165NB	642	30	19,260	12/1/2016	83	A	AC	84	\$9,629	38,201	MICRO SURFACE	
VALPICO RD	1094 FT W OF CHRISMAN RD	CHRISMAN RD	VALPIC	100	1,094	53	57,982	11/1/2016	82	A	AC	83	\$28,988	38,307	MICRO SURFACE	
ZACHARY CT	MICHAEL DR	END	ZACHAR	10	328	30	13,499	11/16/2016	78	R	AC	82	\$6,749	36,924	MICRO SURFACE	
Treatment Total													\$600,582			
BORDONA LN	PEERLESS WY	ALISHA DR	BORDON	10	340	32	10,880	11/1/2016	56	R	AC	100	\$23,118	26,773	2.0" OVERLAY W/FABRIC	
CARLTON WY (W)	TRACY BL	BESSIE AVE	CARLTO	20	550	32	17,600	11/16/2016	66	R	AC	100	\$37,396	23,624	2.0" OVERLAY W/FABRIC	
CHABOT COURT	GRANT LINE ROAD	SOUTH END	CHABCT	10	1,322	36	47,592	11/1/2016	57	UL	AC	100	\$101,121	26,693	2.0" OVERLAY W/FABRIC	
DAVENPORT	ROCKINGHAM WY	CENTRE CT	DAVEN	10	193	32	6,176	11/16/2016	56	R	AC	100	\$13,123	26,977	2.0" OVERLAY W/FABRIC	
DERECHO WY	BALBOA DR	CABRILLO DR	DERECH	10	1,012	34	34,408	11/16/2016	55	R	AC	100	\$73,109	26,982	2.0" OVERLAY W/FABRIC	
DOUBLES CT	CLUB HOUSE WY	END	DOUBLE	10	222	36	9,790	11/16/2016	57	R	AC	100	\$20,802	26,727	2.0" OVERLAY W/FABRIC	
FOX WOOD CT	W END	FOX HOLLOW WY	FOXWCT	10	590	32	21,897	11/1/2016	55	R	AC	100	\$46,526	26,823	2.0" OVERLAY W/FABRIC	
GRAHAM CT	W END	COLONY DR	GRAHAM	10	308	36	13,888	11/16/2016	56	R	AC	100	\$29,509	26,753	2.0" OVERLAY W/FABRIC	
GRIFFITH PL/CT	COUPE PL	N END	GRIFFI	10	700	38	26,600	11/16/2016	56	UL	AC	100	\$56,519	26,753	2.0" OVERLAY W/FABRIC	
HAMILTON ALLEY	EAST ST	CIVIC CENTER DR	HAMALY	10	470	30	14,100	11/1/2016	56	R	AC	100	\$29,959	26,774	2.0" OVERLAY W/FABRIC	
LARKSPUR DR	MENAY DR	S END	LARKSP	20	85	74	6,290	11/1/2016	57	R	AC	100	\$13,365	26,751	2.0" OVERLAY W/FABRIC	
LOTUS WY	STARFLOWER DR	PERSIMMON WY	LOTSWY	10	724	36	26,064	11/16/2016	56	UL	AC	100	\$55,380	26,977	2.0" OVERLAY W/FABRIC	

Scenarios - Sections Selected for Treatment

Interest: 2.00%

Inflation: 4.00%

Printed: 07/27/2017

Scenario: \$4 Million Budget

Year: 2020

Street Name	Begin Location	End Location	Street ID	Section ID	Length	Width	Area	Last Insp	Insp PCI	Surf Type	FC	PCI	Cost	Rating	Treatment
PINE CT	HICKORY AV	E END	PINE	10	184	34	6,256	11/16/2016	56	R	AC	100	\$13,293	26,753	2.0" OVERLAY W/FABRIC
RAVEN CT	N END	CARDINAL ST	RAVECT	10	251	32	12,136	11/16/2016	55	R	AC	100	\$25,786	26,888	2.0" OVERLAY W/FABRIC
SEQUOIA BL	W END	ALDEN GLEN DR	SEQUOI	05	120	32	3,840	11/1/2016	55	R	AC	100	\$8,160	26,823	2.0" OVERLAY W/FABRIC
N TRACY BLVD	KAVANAUGH AV	GRANT LINE RD	TRACY	60	1,393	56	78,008	12/2/2016	70	A	AC	100	\$212,059	27,190	2.0" OVERLAY W/FABRIC
Treatment Total													\$759,225		
GLENPINE CT	ST MARTINS WY	E END	GLENPI	10	282	32	11,128	11/1/2016	73	R	AC	78	\$8,345	23,038	CHIP SEAL AND SLURRY SEAL
HENDERSON CT	HENDERSON WY	HENDERSON WY	HENDCT	10	347	18	6,246	11/16/2016	73	R	AC	78	\$4,684	23,747	CHIP SEAL AND SLURRY SEAL
REGENCY ST	LOWELL AVE	HOLDER LN	REGENC	20	122	33	4,026	11/16/2016	74	R	AC	78	\$3,020	21,826	CHIP SEAL AND SLURRY SEAL
TETON LN	SPRING CT	SMOKEY LN	TETON	10	520	32	16,640	11/16/2016	73	R	AC	78	\$12,479	23,080	CHIP SEAL AND SLURRY SEAL
Treatment Total													\$28,528		
11TH ST	CHRISMAN RD	2165 FT E OF CHRISMAN RD	11THST	110	2,165	64	138,560	12/1/2016	56	A	AC	100	\$415,630	30,030	THICK AC OVERLAY(2.5 INCHES)
6TH ST (W)	W END	TRACY BL	6THST	10	930	28	27,538	11/16/2016	10	R	AC	100	\$72,279	23,567	THICK AC OVERLAY(2.5 INCHES)
ALTOGA AV	GRANT LINE RD	END	ALTOGA	10	574	20	11,480	11/16/2016	16	R	AC	100	\$30,132	23,567	THICK AC OVERLAY(2.5 INCHES)
ANIMAL SHELTER	ARBOR RD	ALL	ANIMAL	10	1,350	21	26,850	11/16/2016	21	R	AC	100	\$70,473	23,567	THICK AC OVERLAY(2.5 INCHES)
BALLICO DR	JORANOLLO DR	BALLARD CT	BALLIC	10	680	36	24,480	11/1/2016	13	UL	AC	100	\$64,253	23,567	THICK AC OVERLAY(2.5 INCHES)
BERVERDOR AV	EL PORTAL ST	EAST ST	BERVER	10	994	27	26,838	11/16/2016	22	R	AC	100	\$70,442	23,567	THICK AC OVERLAY(2.5 INCHES)
BEVERLY PL (W)	BESSIE AVE	PARKER AVE	BEVERL	25	855	32	27,360	11/1/2016	4	R	AC	100	\$71,812	23,567	THICK AC OVERLAY(2.5 INCHES)
B ST (S)	4TH ST	SOUTH ST	BST	20	844	32	27,008	11/1/2016	23	R	AC	100	\$70,888	23,567	THICK AC OVERLAY(2.5 INCHES)
CAMBRIA CT	BALLICO DR	S END	CAMBRI	10	200	36	7,200	11/1/2016	5	R	AC	100	\$18,898	23,567	THICK AC OVERLAY(2.5 INCHES)
CARLTON WY (E)	MAE AV	EAST ST	CARLTO	30	522	32	16,704	11/1/2016	34	R	AC	100	\$43,843	23,567	THICK AC OVERLAY(2.5 INCHES)

Scenarios - Sections Selected for Treatment

Interest: 2.00%

Inflation: 4.00%

Printed: 07/27/2017

Scenario: \$4 Million Budget

Year: 2020

Street Name	Begin Location	End Location	Street ID	Section ID	Length	Width	Area	Last Insp	Insp	Last		Surf Type	PCI	Cost	Rating	Treatment
										FC	AC					
CASTLE CT	N END	CLOVER RD	CASTLE	10	285	36	10,260	11/16/2016	31	R	AC	100	\$26,930	23,567	THICK AC OVERLAY(2.5 INCHES)	
CONSTITUTION WY	INDEPENDENC E DR	BUENA TIERRA DR	CONSTI	10	1,240	29	35,960	11/1/2016	30	R	AC	100	\$94,384	23,567	THICK AC OVERLAY(2.5 INCHES)	
DRAKE WY	SULTANA DR	ALMOND BLOSSOM DR	DRAKE	10	260	36	9,360	11/1/2016	21	UL	AC	100	\$24,568	23,567	THICK AC OVERLAY(2.5 INCHES)	
EL PORTAL ST	N END	11TH ST	ELPRTL	10	874	28	24,472	11/1/2016	15	R	AC	100	\$64,232	23,567	THICK AC OVERLAY(2.5 INCHES)	
EVANS ST	N END	3RD ST	EVANS	10	310	36	11,160	11/1/2016	16	R	AC	100	\$29,292	23,567	THICK AC OVERLAY(2.5 INCHES)	
FIESTA CT	MONTE VISTA WY	END	FIESTA	10	420	28	13,760	11/1/2016	31	R	AC	100	\$36,116	23,567	THICK AC OVERLAY(2.5 INCHES)	
FOREST HILLS DR	CENTRE COURT DR	MATCH POINT PL	FOREST	20	907	38	34,466	11/16/2016	31	UL	AC	100	\$90,463	23,567	THICK AC OVERLAY(2.5 INCHES)	
GILLET ALLEY	CENTRAL AV	A ST	GILALY	10	1,070	20	21,400	11/1/2016	18	R	AC	100	\$56,169	23,567	THICK AC OVERLAY(2.5 INCHES)	
GRANT LINE RD	NAGLEE RD	TOSTE RD	GRANT	35	1,610	108	173,880	11/21/2016	57	A	AC	100	\$521,577	29,931	THICK AC OVERLAY(2.5 INCHES)	
HIGHLAND AV (W)	ROOSEVELT AV	BESSIE AV	HIGHLA	10	292	34	9,928	3/1/2017	0	R	AC	100	\$26,058	23,567	THICK AC OVERLAY(2.5 INCHES)	
HOLLYWOOD AV	HOLLY DR	MAE AVE	HOLLYW	10	779	37	28,823	11/16/2016	16	UL	AC	100	\$75,652	23,567	THICK AC OVERLAY(2.5 INCHES)	
HOLLYWOOD AV	MAE AVE	EAST ST	HOLLYW	15	520	37	19,240	11/16/2016	23	UL	AC	100	\$50,499	23,567	THICK AC OVERLAY(2.5 INCHES)	
LOMA VERDE DR	TRACY BL	RIALTO CT	LOMAVE	10	980	28	27,440	11/1/2016	34	R	AC	100	\$72,022	23,567	THICK AC OVERLAY(2.5 INCHES)	
METCALF CT	9TH ST	S END	METCAL	10	240	26	6,240	11/1/2016	29	R	AC	100	\$16,379	23,567	THICK AC OVERLAY(2.5 INCHES)	
NORMAN CT	KAPAREIL DR	E END	NORMAN	10	194	36	6,984	11/1/2016	26	R	AC	100	\$18,331	23,567	THICK AC OVERLAY(2.5 INCHES)	
PARTRIDGE LN	W END	ALDEN GLEN RD	PARTRI	10	364	32	11,648	11/16/2016	25	R	AC	100	\$30,573	23,567	THICK AC OVERLAY(2.5 INCHES)	
RHONDA WY	LARCH	S END	RHONDA	10	528	37	21,260	11/16/2016	31	UL	AC	100	\$55,801	23,567	THICK AC OVERLAY(2.5 INCHES)	
RIALTO CT	LOMA VERDE DR	END	RIALTO	10	110	51	5,610	11/1/2016	23	R	AC	100	\$14,725	23,567	THICK AC OVERLAY(2.5 INCHES)	
SLOAN CT	W END	HOLLY DR	SLOAN	10	437	37	16,169	11/16/2016	34	UL	AC	100	\$42,439	23,567	THICK AC OVERLAY(2.5 INCHES)	

Scenarios - Sections Selected for Treatment

Interest: 2.00% Inflation: 4.00% Printed: 07/27/2017
 Scenario: \$4 Million Budget

Year: 2020

Street Name	Begin Location	End Location	Street ID	Section ID	Length	Width	Area	Last Insp	Last Insp	Last		Surf Type	PCI	Cost	Rating	Treatment
										Insp	PCI					
STRAWBERRY PL	HERITAGE PL	POTSGROVE PL	STRAPL	10	440	32	14,080	11/1/2016	34	R	AC	100	\$36,956	23,567	THICK AC OVERLAY(2.5 INCHES)	
TIOGA WY	KAPAREIL DR	AMARETTO DR	TIOGA	10	426	36	15,336	11/1/2016	33	UL	AC	100	\$40,253	23,567	THICK AC OVERLAY(2.5 INCHES)	
TOSTE RD	GRANT LINE RD	SW END	TOSTE	10	950	37	35,150	6/25/2013	11	UL	AC	100	\$92,258	23,567	THICK AC OVERLAY(2.5 INCHES)	
VALERIE LN	450 FTE OF SCHEIGLER DR	LINCOLN DR	VALERI	20	469	34	15,946	11/1/2016	24	R	AC	100	\$41,854	23,567	THICK AC OVERLAY(2.5 INCHES)	
VALLE VISTA DR	CERRO VERDE WY	E END	VALLE	10	194	28	5,432	11/1/2016	33	R	AC	100	\$14,258	23,567	THICK AC OVERLAY(2.5 INCHES)	
VALPICO RD	2515 FT E/O TRACY BLVD	270 FT W/O GLENBRIAR DR	VALPIC	55	1,030	36	37,080	11/1/2016	57	A	AC	100	\$111,227	29,825	THICK AC OVERLAY(2.5 INCHES)	

Treatment Total \$2,611,666

Year 2020 Area Total 2,519,947 Year 2020 Total \$4,000,001

Year: 2021

Street Name	Begin Location	End Location	Street ID	Section ID	Length	Width	Area	Last Insp	Last Insp	Last		Surf Type	PCI	Cost	Rating	Treatment
										Insp	PCI					
11TH ST	280' W/O LAMMERS RD	LAMMERS RD	11THST	15EB	280	78	21,840	12/1/2016	95	A	AC	88	\$11,356	33,706	MICRO SURFACE	
7TH ST (E)	CENTRAL AV	EAST ST	7THST	20	1,340	30	40,200	11/1/2016	86	R	AC	88	\$20,902	34,078	MICRO SURFACE	
8TH ST (W)	B ST	CENTRAL AV	8THST	15	662	34	22,508	11/1/2016	77	R	AC/AC	80	\$11,703	33,015	MICRO SURFACE	
AINCILLE ST	BASQUE DR	GARAZI ST	AINCIL	10	349	32	11,168	11/1/2016	76	R	AC	79	\$5,807	32,219	MICRO SURFACE	
ALEXANDRA DR	EASTLAKE CR	ALMANOR DR	ALEXAN	10	615	32	19,680	11/1/2016	76	R	AC	79	\$10,233	32,219	MICRO SURFACE	
ARBOR RD	ANIMAL SHELTER RD	MACARTHUR DR	ARBOR	20	1,410	28	39,480	11/1/2016	81	C	AC/AC	81	\$20,528	33,246	MICRO SURFACE	
BOWENS LN	PARKINGTON LN	LANKERSHIRE DR	BOWENS	10	506	32	16,192	11/16/2016	80	R	AC	82	\$8,419	32,975	MICRO SURFACE	
CECCHI CT	ROBERT GABRIEL DR	S END	CECCHI	10	110	50	7,678	11/1/2016	77	R	AC	80	\$3,993	33,447	MICRO SURFACE	
CHAMBERS CT	SUMMER LN	END	CHAMBE	10	416	32	19,088	11/16/2016	76	R	AC	79	\$9,925	32,275	MICRO SURFACE	
CROCUS CT	HUMMINGBIRD WY	END	CROCCT	10	228	32	10,667	11/16/2016	76	R	AC	79	\$5,547	32,275	MICRO SURFACE	
COUNTRYWOOD WY	HEATHERFIELD WY	PROMENADE CIR	CTRYWD	10	640	32	20,480	11/1/2016	76	R	AC	79	\$10,649	33,674	MICRO SURFACE	

** - Treatment from Project Selection
 Scenarios Criteria:

Scenarios - Sections Selected for Treatment

Interest: 2.00% Inflation: 4.00% Printed: 07/27/2017
 Scenario: \$4 Million Budget

Year: 2021

Street Name	Begin Location	End Location	Street ID	Section ID	Length	Width	Area	Last Insp	Insp PCI	Last	Surf	FC	Type	PCI	Cost	Rating	Treatment
DESCANSO CT	RANCHERO WY S	END	DESCAN	10	194	28	8,840	11/16/2016	80	R	AC/AC	82	\$4,597	32,403	MICRO SURFACE		
E ST (N)	11TH ST	6TH ST	EST	20	1,480	34	50,320	11/16/2016	82	R	AC/AC	85	\$26,164	35,030	MICRO SURFACE		
EVELYN CT E	BRIDLE CREEK E	END	EVELYE	10	174	33	7,742	11/16/2016	77	R	AC	80	\$4,026	33,501	MICRO SURFACE		
EVERGLADES LN/CT	SHENANDOAH N	END	EVERGL	10	690	32	28,362	11/16/2016	77	R	AC	80	\$14,747	33,501	MICRO SURFACE		
FRANK BROWN LN (MONTGOMERY)	PARKINGTON LN	JONES LN	FBROWN	20	205	32	6,560	11/16/2016	81	R	AC	83	\$3,411	34,366	MICRO SURFACE		
GILLETT ALLEY	CENTRAL AV	E ST	GILALY	20	563	20	11,260	11/1/2016	86	R	AC	88	\$5,855	33,950	MICRO SURFACE		
GILLETT ALLEY	EAST ST	E ST	GILALY	21	647	20	12,940	11/1/2016	86	R	AC/AC	88	\$6,728	33,883	MICRO SURFACE		
GOLDEN LEAF CT	GOLDEN LEAF LANE	SOUTH END	GOLDLF	10	347	32	11,104	11/16/2016	80	R	AC	82	\$5,774	32,975	MICRO SURFACE		
JAMES ANTHONY DR	ANNAMARIE WAY	GWENDER ST	JAMESA	10	352	24	8,448	11/16/2016	77	R	AC	80	\$4,393	33,501	MICRO SURFACE		
JONES LN	CAMPBELL LN	FRANK BROWN LN	JONES	10	590	32	18,880	11/16/2016	80	R	AC	82	\$9,817	32,975	MICRO SURFACE		
KINSEY WAY	FISHER WY	KEYS WY	KINSEY	10	538	32	17,216	11/16/2016	81	R	AC	83	\$8,952	34,366	MICRO SURFACE		
LAURELBROOK DR	LOWELL AV	DORSET LN	LAURBR	10	462	32	14,784	11/16/2016	76	R	AC	79	\$7,687	32,275	MICRO SURFACE		
LINNE RD	CORRAL HOLLOW RD	TRACY BL	LINNE	10	5,270	24	126,480	11/1/2016	91	A	AC	88	\$65,762	33,992	MICRO SURFACE		
MANOR CT	W END	VALLERAND RD	MANOR	10	323	32	12,440	11/16/2016	84	R	AC/AC	87	\$6,469	34,895	MICRO SURFACE		
MAPLEGROVE LN	PEPPERTREE WY	GROVEVIEW WY	MAPLEG	20	470	32	15,040	11/1/2016	76	R	AC	79	\$7,820	34,349	MICRO SURFACE		
MARIANI CT	STONEBRIDGE	END	MARIAI	10	1,005	40	42,200	9/17/2009	92	UL	AC	84	\$21,942	33,505	MICRO SURFACE		
MEGAN CT	PENNY LN	END	MEGAN	10	180	32	7,950	11/1/2016	77	R	AC	80	\$4,134	33,447	MICRO SURFACE		
MICHAEL DR	THELMA LP	JERROLD ZANZI LN	MICHAE	10	2,051	30	61,530	11/16/2016	77	R	AC	80	\$31,992	33,501	MICRO SURFACE		
MORTON WAY	WYMAN	GREYSTONE	MORTO	10	502	32	16,064	11/16/2016	80	R	AC	82	\$8,353	32,975	MICRO SURFACE		
ORMONDE CT	WEST END	ORMONDE ST	ORMOCT	10	537	30	18,110	11/16/2016	80	R	AC	82	\$9,417	32,975	MICRO SURFACE		
PAYTON LN	PVMNT CHNG S/O	GLENBROOK DR	PAYTLN	20	453	32	14,496	11/1/2016	86	R	AC	88	\$7,538	33,950	MICRO SURFACE		
PETUNIA WY	RIDGEVIEW DR	LOTUS WY	PETUNI	10	236	32	7,552	11/16/2016	77	R	AC	80	\$3,927	33,501	MICRO SURFACE		
PORTICO CT	GOLDEN LEAF LN	SOUTH END	PORTCT	10	209	32	6,688	11/16/2016	80	R	AC	82	\$3,478	32,975	MICRO SURFACE		

Scenarios - Sections Selected for Treatment

Interest: 2.00% Inflation: 4.00% Printed: 07/27/2017
 Scenario: \$4 Million Budget

Year: 2021

Street Name	Begin Location	End Location	Street ID	Section ID	Length	Width	Area	Last Insp	Last Insp	Last		PCI	Cost	Rating	Treatment
										Insp	Surf				
REHN RD	PAVEMENT CHANGE	AUTUMN MEADOW LN	REHNBE	20	127	36	4,572	11/1/2016	76	UL	AC	79	\$2,378	32,219	MICRO SURFACE
SABRINA WY	ARRIGOTTI LN	CINDY WY	SABRIN	20	276	32	8,832	11/16/2016	77	R	AC	80	\$4,593	33,501	MICRO SURFACE
SCHULTE RD	MABEL JOSEPHINE DR	BARCELONA DR	SCHULT	60	1,250	40	50,000	11/21/2016	95	A	AC	89	\$25,997	32,429	MICRO SURFACE
SCHULTE RD	CORRAL HOLLOW RD	5085 FT W/O CORRAL HOLLOW RD	SCHULT	70	5,085	22	111,870	11/21/2016	95	A	AC	89	\$58,166	32,429	MICRO SURFACE
SCHULTE RD	8813 W/O LAMMERS RD	HANSEN RD	SCHULT	75	2,384	60	143,040	3/1/2017	93	A	AC	89	\$74,372	32,845	MICRO SURFACE
SOUTHBROOK ST	LOWELL AV	DORSET LN	SOUTST	10	482	32	14,688	11/16/2016	77	R	AC	80	\$7,637	33,501	MICRO SURFACE
SOUZA WY	THELMA LP	ANTONIO LP	SOUZA	10	437	30	13,110	11/16/2016	77	UL	AC	80	\$6,817	33,501	MICRO SURFACE
S TRACY BL	PVMNT CHNG S/O VALPICO RD	SYCAMORE PKWY	TRACY	172SB	990	30	29,700	12/1/2016	95	A	AC	88	\$15,443	33,706	MICRO SURFACE
WALL ST	WHITTIER AV	LOWELL AV	WALL	20	627	32	20,064	11/16/2016	84	R	AC	86	\$10,433	34,719	MICRO SURFACE
WILBANKS LN	ROBERT L SMITH DR	END	WILBAN	10	89	32	2,848	11/1/2016	77	R	AC	80	\$1,481	33,447	MICRO SURFACE
Treatment Total													\$599,362		
BIGELOW WY	TARROGANA DR	KAPAREIL DR	BIGELO	10	230	37	8,510	11/1/2016	58	UL	AC	100	\$18,805	25,748	2.0" OVERLAY W/FABRIC
BLOSSOMWOOD LN	N END	MAGNOLIA LN	BLOSSO	10	720	36	25,920	11/1/2016	58	UL	AC	100	\$57,277	25,748	2.0" OVERLAY W/FABRIC
BONIFACIO DR	SUELLEN DR	BUSCA DR	BONIFA	10	440	32	16,080	11/16/2016	57	R	AC	100	\$35,533	25,718	2.0" OVERLAY W/FABRIC
CHESTER DR	LOWELL AV	EATON AV	CHESTE	20	1,730	38	65,740	11/1/2016	53	C	AC/AC	100	\$205,085	21,506	2.0" OVERLAY W/FABRIC
CHUKAR CT	W END	JAEGER ST	CHUKAR	10	332	32	12,624	11/1/2016	58	R	AC	100	\$27,896	25,498	2.0" OVERLAY W/FABRIC
E ST	12TH ST	11TH ST	EST	10	218	27	5,886	11/16/2016	68	R	AC	100	\$13,007	22,621	2.0" OVERLAY W/FABRIC
KRIDER CT	W END	E END	KRIDER	10	630	32	20,160	11/1/2016	57	R	AC	100	\$44,549	25,793	2.0" OVERLAY W/FABRIC
LAGUNA DR	CABRILLO DR	HOLLY DR	LAGUNA	10	1,602	34	54,468	11/16/2016	58	R	AC	100	\$120,360	25,728	2.0" OVERLAY W/FABRIC
LLOYD C GARY DR	PERIWINKLE DR	LOTUS WY	LLOYDC	10	888	32	28,416	11/16/2016	68	R	AC	100	\$62,792	22,248	2.0" OVERLAY W/FABRIC
MARLIN PL	LINDA PL	CHESTER DR	MARLIN	10	900	34	30,600	11/16/2016	57	R	AC/AC	100	\$67,618	25,643	2.0" OVERLAY W/FABRIC
OLYMPIC AV	CAPE BRENTON DR	CLARENCE BROMELL ST	OLYMPI	10	507	32	16,224	11/16/2016	69	R	AC	100	\$35,851	21,726	2.0" OVERLAY W/FABRIC
OREGANO WY	PERSIMMON WY	PETUNIA WY	OREGNO	10	564	32	18,048	11/16/2016	58	R	AC	100	\$39,882	25,912	2.0" OVERLAY W/FABRIC
PETRIG ST	KERN ST	TRACY BL	PETRST	10	1,036	40	41,440	11/16/2016	67	UL	AC	100	\$91,572	22,114	2.0" OVERLAY W/FABRIC

Scenarios - Sections Selected for Treatment

Interest: 2.00%

Inflation: 4.00%

Printed: 07/27/2017

Scenario: \$4 Million Budget

Year: 2021

Street Name	Begin Location	End Location	Street ID	Section ID	Length	Width	Area	Last Insp	Last Insp	Last		PCI	Cost	Rating	Treatment	
										Insp	Surf					FC
PHEASANT RUN CT	SW END	FIREFLY WY	PHEASA	10	531	32	22,696	11/16/2016	57	R	AC	100	\$50,153	25,886	2.0" OVERLAY W/FABRIC	
POTSGROVE CT	POTSGROVE PL	END	POTSCT	10	140	28	3,920	11/1/2016	57	R	AC	100	\$8,663	25,867	2.0" OVERLAY W/FABRIC	
RAMONA WY	W END	CABRILLO DR	RAMONA	10	1,434	34	52,708	11/16/2016	57	R	AC/AC	100	\$116,471	25,643	2.0" OVERLAY W/FABRIC	
RENOWN DR	PVT CHG W OF WIMBLETON LN	TENNIS LN	RENOWN	30	1,849	37	68,413	11/16/2016	58	UL	AC	100	\$151,175	25,728	2.0" OVERLAY W/FABRIC	
ROCKPORT CT	W END	GEORGETOW NPL	ROCKCT	10	425	28	11,900	11/1/2016	57	R	AC	100	\$26,296	25,867	2.0" OVERLAY W/FABRIC	
SAN ROCCO CT	N END	KAVANAGH AV	SROCCCT	10	389	32	15,552	11/16/2016	68	R	AC	100	\$34,366	21,452	2.0" OVERLAY W/FABRIC	
Treatment Total												\$1,207,351				
ABBYFORD CT	N END	TOM FOWLER DR	ABBYFO	10	200	32	10,504	11/1/2016	74	R	AC	77	\$8,193	21,995	CHIP SEAL AND SLURRY	
APPLEBROOK LN	WHISPERING WIND DR	APPLEBROOK CT	APPLLN	10	157	36	5,652	11/1/2016	74	UL	AC	77	\$4,409	19,972	CHIP SEAL AND SLURRY	
CHARLEMAGNE LN/CT	W END	BARRICADE @ E END	CHARLM	10	895	32	32,657	11/1/2016	74	R	AC	78	\$25,470	22,659	CHIP SEAL AND SLURRY	
GLENCREEK DR	VALCOURT WY	HIGHGATE LN	GLENDR	10	902	32	30,264	11/1/2016	73	R	AC	77	\$23,604	21,555	CHIP SEAL AND SLURRY	
GLENCREEK WY	VALPICO RD	GLENCREEK DR	GLENWY	10	121	37	4,477	11/1/2016	74	UL	AC	78	\$3,492	22,335	CHIP SEAL AND SLURRY	
HARLOW ST	MANSFIELD ST	HEPBURN ST	HARLOW	10	725	36	26,100	11/16/2016	75	UL	AC	78	\$20,356	22,111	CHIP SEAL AND SLURRY	
HIGHGATE LN	GLENCREEK DR	SHELBORNE DR	HIGHGA	10	441	32	16,912	11/1/2016	73	R	AC	77	\$13,190	21,555	CHIP SEAL AND SLURRY	
HUMMINGBIRD WY	GERANIUM WAY	EGRET WY	HUMMIN	05	1,110	32	35,520	11/1/2016	73	R	AC	77	\$27,703	21,869	CHIP SEAL AND SLURRY	
JEANETTE CT	END	ERNEST DR	JEANET	10	530	32	18,060	11/16/2016	75	R	AC	78	\$14,086	22,485	CHIP SEAL AND SLURRY	
LOMA PRIETA CR	PACHECO DR	END	LOMAPR	10	525	32	18,800	11/1/2016	74	R	AC	78	\$14,663	22,659	CHIP SEAL AND SLURRY	
LOMBARD CT	MONROE ST	END	LOMBCT	10	275	32	10,471	11/16/2016	74	R	AC	77	\$8,167	21,325	CHIP SEAL AND SLURRY	
MACARTHUR DR	N SIDE GREEN OAKS DR	GRANT LINE RD	MACART	40	1,905	72	137,160	12/2/2016	74	A	AC/AC	75	\$142,630	21,654	CHIP SEAL AND SLURRY	
MT HAMILTON DR	PACHECO DR	ALTAMONT DR	MTHAMI	10	753	40	30,120	11/1/2016	74	UL	AC	78	\$23,491	22,659	CHIP SEAL AND SLURRY	
SHELBORNE DR	SYCAMORE PKWY	HIGHGATE LN	SHELBO	10	1,147	32	38,104	11/1/2016	73	R	AC	77	\$29,718	21,555	CHIP SEAL AND SLURRY	

** - Treatment from Project Selection

Scenarios Criteria:

Scenarios - Sections Selected for Treatment

Interest: 2.00%

Inflation: 4.00%

Printed: 07/27/2017

Scenario: \$4 Million Budget

Year: 2021

Street Name	Begin Location	End Location	Street ID	Section ID	Length	Width	Area	Last Insp	Last Insp	Last		PCI	Cost	Rating	Treatment		
										Insp	Surf					FC	Type
SPRING CT	W END	E END	SPRING	10	1,002	32	36,064	3/1/2017	73	R	AC	77	\$28,127	21,878	CHIP SEAL AND SLURRY SEAL		
ST MARTINS WY	GLENCREEK DR	SHELBORNE DR	STSMART	10	374	32	11,968	11/1/2016	73	R	AC	77	\$9,334	21,555	CHIP SEAL AND SLURRY SEAL		
SUMMERSET DR	HOBOKEN DR	RAY HARVEY DR	SUMMER	10	223	32	7,136	11/1/2016	73	R	AC	77	\$5,566	21,555	CHIP SEAL AND SLURRY SEAL		
TASSAJARA CT	W END	ALTAMONT DR	TASSAJ	10	320	32	12,240	11/1/2016	74	R	AC	78	\$9,547	22,659	CHIP SEAL AND SLURRY SEAL		
Treatment Total													\$411,746				
11TH ST	EAST ST	W SIDE RR OVERPASS	11THST	80	2,522	52	131,144	12/2/2016	59	A	AC	100	\$409,120	28,920	THICK AC OVERLAY(2.5 INCHES)		
3RD ST (E)	RR CROSSING	EVANS ST	3RDST	25	631	33	20,823	11/1/2016	61	C	AC	100	\$64,960	21,427	THICK AC OVERLAY(2.5 INCHES)		
CERRO VERDE WY	CONSTITUTION WY	RIALTO CT	CERRO	10	742	28	20,776	11/1/2016	35	R	AC	100	\$56,712	22,661	THICK AC OVERLAY(2.5 INCHES)		
HOLLY DR	N CITY LIMIT	815 FT S/O CITY LIMIT	HOLLY	01	815	32	26,080	11/1/2016	58	C	AC	100	\$81,360	21,587	THICK AC OVERLAY(2.5 INCHES)		
JAEGER ST	THIRD ST	WAGTAIL DR	JAEGER	10	619	40	24,760	11/1/2016	58	C	AC	100	\$77,242	21,587	THICK AC OVERLAY(2.5 INCHES)		
LAKEVIEW DR	EASTLAKE CR	VAPICO RD	LAKEVI	10	485	42	20,370	11/1/2016	58	C	AC	100	\$63,547	21,554	THICK AC OVERLAY(2.5 INCHES)		
LOWELL AV	LINCOLN BL	150' E OF CHESTER DR	LOWELL	30	1,180	62	73,160	11/16/2016	62	UMI	AC/AC	100	\$228,232	28,272	THICK AC OVERLAY(2.5 INCHES)		
MACARTHUR DR	PVMNT CHNG N/O EASTLAKE	VALPICO RD	MACART	120	2,210	51	112,710	3/22/2017	59	A	AC	100	\$351,613	28,733	THICK AC OVERLAY(2.5 INCHES)		
MAE AV	WHITTIER AV (E)	LOWELL AV	MAEAV	10	522	36	18,792	11/16/2016	36	UL	AC	100	\$51,296	22,661	THICK AC OVERLAY(2.5 INCHES)		
MAE AV	HIGHLAND AV (E)	12TH ST	MAEAV	30	400	27	10,800	11/16/2016	36	R	AC	100	\$29,481	22,661	THICK AC OVERLAY(2.5 INCHES)		
MONTGOMERY LN	FABIAN RD	LANKERSHIRE DR	MONTGO	10	1,192	44	52,448	11/1/2016	58	C	AC	100	\$163,618	21,554	THICK AC OVERLAY(2.5 INCHES)		
SANDY CT	CAMELIA DR	END	SANDY	10	191	32	7,112	11/16/2016	35	R	AC	100	\$19,414	22,661	THICK AC OVERLAY(2.5 INCHES)		
SULTANA DR	DRAKE WY	BUTTE WY	SULTAN	10	1,000	37	37,000	11/1/2016	36	UL	AC	100	\$100,998	22,661	THICK AC OVERLAY(2.5 INCHES)		
WALL ST	EATON AV	HIGHLAND AV	WALL	50	565	37	20,905	11/1/2016	21	UL	AC	100	\$57,064	22,661	THICK AC OVERLAY(2.5 INCHES)		

** - Treatment from Project Selection

Scenarios Criteria:

Scenarios - Sections Selected for Treatment

Interest: 2.00% Inflation: 4.00% Printed: 07/27/2017
 Scenario: \$4 Million Budget

Year: 2021

Street Name	Begin Location	End Location	Street ID	Section ID	Length	Width	Area	Last Insp	Last Insp	Last Insp	Surf	FC	PCI	Cost	Rating	Treatment		
WILAMETTE CT	STRAWBERRY PL	END	WILAME	10	340	28	9,520	11/1/2016	31	R	AC	100	100	\$25,987	22.661	THICK AC OVERLAY(2.5 INCHES)		
											Treatment Total	\$1,780,644						
											Year 2021 Area Total	2,740,625	Year 2021 Total	\$3,999,103				
											Total Section Area:	13,499,390	Grand Total	\$19,997,763				

Scenarios - Sections Selected for Treatment

Interest: 2.00% Inflation: 4.00% Printed: 07/27/2017
 Scenario: \$8 Million Budget

Year: 2017

Year	Budget	PM	Year	Budget	PM	Year	Budget	PM							
2017	\$8,000,000	15%	2019	\$8,000,000	15%	2021	\$8,000,000	15%							
2018	\$8,000,000	15%	2020	\$8,000,000	15%										
Street Name	Begin Location	End Location	Street ID	Section ID	Length	Width	Area	Last Insp	Last Insp	FC	Surf Type	PCI	Cost	Rating	Treatment
10TH ST (W)	11TH ST	TRACY BL	10THST	10	714	36	25,704	11/16/2016	84	UL	AC/AC	90	\$11,424	49,740	MICRO SURFACE
21ST ST	EAST ST	DEBORAH ST	21STST	40	754	37	27,898	11/16/2016	82	UL	AC/AC	88	\$12,400	49,747	MICRO SURFACE
22ND ST	EAST ST	DEBORAH ST	22NDST	40	716	36	25,776	11/16/2016	79	UL	AC/AC	86	\$11,456	45,268	MICRO SURFACE
7TH ST (W)	WEST ST	CENTRAL AV	7THST	10	1,240	33	40,920	11/1/2016	84	R	AC/AC	90	\$18,187	49,695	MICRO SURFACE
9TH ST (W)	11TH ST	TRACY BL	9THST	10	1,106	34	37,604	11/16/2016	84	R	AC/AC	90	\$16,713	49,740	MICRO SURFACE
ALAMO LN	TENNIS LN	BABCOCK LN	ALAMO	10	734	32	23,488	11/16/2016	84	R	AC	90	\$10,440	44,875	MICRO SURFACE
ALAMO CT	ALAMO LN	WEST END	ALAMOC	10	301	32	9,632	11/16/2016	84	R	AC	90	\$4,281	44,875	MICRO SURFACE
ALEXANDER GABRIEL CT	NORTH END	CAROL ANN DR	ALGABC	10	256	32	8,192	11/16/2016	84	R	AC	90	\$3,641	44,875	MICRO SURFACE
ALHAMBRA CT	LLOYD GARY DR	SOUTH END	ALHAMB	10	441	32	16,112	11/16/2016	84	R	AC	90	\$7,161	44,875	MICRO SURFACE
ANNAMARIE WY	JERROLD ZANZI LN	ANTONIO LP	ANNAMA	10	780	30	23,400	11/16/2016	81	R	AC	88	\$10,400	47,731	MICRO SURFACE
ANN GABRIEL	CAROL ANNE	ASHLEY LN	ANNGAB	10	366	32	11,712	11/16/2016	84	R	AC	90	\$5,206	44,875	MICRO SURFACE
ARAGON CT	ABBOTT LN	SOUTH LN	ARAGCT	10	274	32	10,768	11/16/2016	84	R	AC	90	\$4,786	44,875	MICRO SURFACE
ASHLEY LN	TRACY JEAN DR	ANNE GABRIEL	ASHLEY	10	550	34	18,700	11/16/2016	84	R	AC	90	\$8,312	44,875	MICRO SURFACE
BABCOCK LN	C/L BARCELONA LN	NABOR LN	BABCOC	20	817	32	26,144	11/16/2016	84	R	AC	90	\$11,620	44,875	MICRO SURFACE
BANFF AV	CYPRESS DR	SHENANDOAH BANFAV ST	BANFAV	20	148	36	5,328	11/16/2016	80	UL	AC	87	\$2,368	46,157	MICRO SURFACE
BARCELONA CT	BARCELONA DR	EAST END	BARCEL	20	171	32	7,472	11/16/2016	84	R	AC	90	\$3,321	44,875	MICRO SURFACE
BOGART CT	HARLOW ST	END	BOGART	10	350	32	12,800	11/16/2016	78	R	AC	85	\$5,689	46,672	MICRO SURFACE
BRIDLE CREEK CR	LOWELL AV	31 FT N OF EVELYN CT	BRIDCR	10	498	32	15,936	11/16/2016	80	R	AC	87	\$7,083	46,157	MICRO SURFACE
BRIDLE CREEK CR	88 FT S OF STONEY CREEK CT	BRIDLE CREEK CR	BRIDCR	40	597	32	19,104	11/16/2016	79	R	AC	86	\$8,491	44,642	MICRO SURFACE
BRIDLE CREEK CT	BRIDLE CREEK END		BRIDCT	10	291	32	13,814	11/16/2016	81	R	AC	88	\$6,140	47,731	MICRO SURFACE

** - Treatment from Project Selection
 Scenarios Criteria:

Scenarios - Sections Selected for Treatment

Interest: 2.00% Inflation: 4.00% Printed: 07/27/2017
 Scenario: \$8 Million Budget

Year: 2017

Street Name	Begin Location	End Location	Street ID	Section ID	Length	Width	Area	Last Insp	Insp	Last		PCI	Cost	Rating	Treatment
										FC	Surf Type				
BROWN LN / GIBRALTER LN	GOLDEN LEAF LN	CAROL ANN DR	BROWN	10	1,174	32	37,568	11/16/2016	84	R	AC	90	\$16,697	44,875	MICRO SURFACE
CABANA LN	BARCELONA DR	MAJORCA LN	CABALN	10	833	32	26,656	11/16/2016	84	R	AC	90	\$11,848	44,875	MICRO SURFACE
CABANA LN	BARCELONA DR	PORTICO LN	CABALN	20	800	32	25,600	11/16/2016	84	R	AC	90	\$11,378	44,875	MICRO SURFACE
CALHOUN CT	STARFLOWER DR	END	CALHOU	10	383	32	14,256	11/16/2016	84	R	AC	90	\$6,336	46,771	MICRO SURFACE
CHOSSIER CT	COCHRAN DR	END	CHOSI	10	537	32	21,229	11/16/2016	80	R	AC	87	\$9,436	46,157	MICRO SURFACE
COCHRAN DR	GAINES LN	TOLBERT DR	COCHDR	10	1,000	32	32,000	11/16/2016	79	R	AC	86	\$14,223	44,642	MICRO SURFACE
CORRAL HOLLOW RD	752' N/O LARCH ROAD	3323' N/O LARCH ROAD	CORRAL	05	2,571	26	66,846	11/21/2016	81	A	AC	88	\$29,710	54,783	MICRO SURFACE
DEBORAH ST	22ND ST	21ST ST	DEBORA	10	336	36	12,096	11/16/2016	82	R	AC/AC	88	\$5,376	49,747	MICRO SURFACE
DIEGO CT	WEST END	DIEGO LN	DIEGCT	10	378	32	14,096	11/16/2016	84	R	AC	90	\$6,265	44,875	MICRO SURFACE
DIEGO LN	TENNIS LN	PEDRO LN	DIEGOL	10	480	32	15,360	11/16/2016	84	R	AC	90	\$6,827	44,875	MICRO SURFACE
DIXON CT	MONTGOMERY LN	EAST END	DIXON	10	461	32	16,752	11/16/2016	84	R	AC	90	\$7,446	44,875	MICRO SURFACE
EATON AV (W)	RICHARD DR	TRACY BL	EATON	10	1,600	37	59,200	11/1/2016	74	C	AC/AC	81	\$26,312	46,792	MICRO SURFACE
EATON AV (W)	TRACY BL	HOLLY DR	EATON	20	2,498	38	94,924	11/1/2016	74	C	AC/AC	81	\$42,189	46,792	MICRO SURFACE
EATON AV (E)	HOLLY DR	EAST ST	EATON	30	1,270	38	48,260	11/1/2016	76	C	AC/AC	83	\$21,449	50,385	MICRO SURFACE
ELSIE WAY	STARFLOWER DR	SCHANTZ WY	ELSIE	10	291	32	9,312	11/16/2016	84	R	AC	90	\$4,139	44,875	MICRO SURFACE
EVERGREEN CT	END	COUNTRYWO OD LN	EVERCT	10	180	32	7,350	11/16/2016	78	R	AC	85	\$3,267	45,571	MICRO SURFACE
EVERGREEN WY	COUNTRYWOOD LN	FRUITWOOD WY	EVERWY	10	600	32	19,200	11/16/2016	78	R	AC	85	\$8,534	45,571	MICRO SURFACE
FAITH LN	FORTUNA LN	BABCOCK LN	FAITH	10	482	32	15,424	11/16/2016	84	R	AC	90	\$6,856	44,875	MICRO SURFACE
FORECAST LN	ROY FREICHS LN	BLACKSTONE DR	FORECA	10	660	32	21,120	11/16/2016	84	R	AC	90	\$9,387	44,875	MICRO SURFACE
FORTUNA LN	ALAMO LN	FAITH LN	FORTUN	10	520	32	16,640	11/16/2016	84	R	AC	90	\$7,396	44,875	MICRO SURFACE
FRANK BLONDIN LN	BARCELONA DR	CLARENCE BROMELL ST	FRANKB	10	870	32	27,840	11/16/2016	84	R	AC	90	\$12,374	44,875	MICRO SURFACE
ROY FRERICHS LN	MARIE ANTONETTE	FORECAST LN	FRERIC	10	598	32	19,136	11/16/2016	84	R	AC	90	\$8,505	44,875	MICRO SURFACE
GENTRY LN	ORMANDE ST	ANTHONY DR	GENTR.	10	815	32	26,080	11/16/2016	84	R	AC	90	\$11,592	44,875	MICRO SURFACE
GIBRALTER CT	CAROL ANN DR	EAST END	GIBRAL	10	272	32	8,704	11/16/2016	84	R	AC	90	\$3,869	44,875	MICRO SURFACE

Scenarios - Sections Selected for Treatment

Interest: 2.00% Inflation: 4.00% Printed: 07/27/2017
 Scenario: \$8 Million Budget

Year: 2017

Street Name	Begin Location	End Location	Street ID	Section ID	Length	Width	Area	Last Insp	Insp	Last		Surf	PCI	Cost	Rating	Treatment
										FC	Type					
GIBSON CT	LLOYD GARY DR	SOUTH END	GIBSON	10	441	32	16,112	11/16/2016	84	R	AC	90	\$7,161	44,875	MICRO SURFACE	
GRAND TETON CT	GRAND TETON DR	END	GRANDC	10	226	32	8,232	11/16/2016	84	R	AC	90	\$3,659	44,174	MICRO SURFACE	
GRANT LINE RD	CORRAL HOLLOW RD	LINCOLN BL	GRANT	60	2,813	78	219,414	11/21/2016	76	A	AC	83	\$97,518	62,363	MICRO SURFACE	
GREENWILLOW WY	EVERGREEN WY	FRUITWOOD WY	GRNWIL	10	365	32	11,680	11/16/2016	79	R	AC	86	\$5,192	47,140	MICRO SURFACE	
GROVEVIEW WY	PROMENADE CIR	LAURELGROV E LN	GROVEV	10	1,084	32	34,688	11/16/2016	77	R	AC	85	\$15,417	45,126	MICRO SURFACE	
HARRIS LN	SIMMS LN	LOGGINS LN	HARRIS	10	193	32	6,176	11/16/2016	80	R	AC	87	\$2,745	46,157	MICRO SURFACE	
HAYLEY CT	ANTONIO LP	END	HAYLEY	10	403	30	9,810	11/16/2016	80	R	AC	87	\$4,360	46,157	MICRO SURFACE	
HEATHERFIELD CT	END	COUNTRYWO OD LN	HEATCT	10	175	32	6,600	11/16/2016	77	R	AC	85	\$2,934	44,037	MICRO SURFACE	
HERFORD LN	HAWKINS LN	ROCHESTER ST	HERFOR	10	478	32	15,296	11/16/2016	80	R	AC	87	\$6,799	46,157	MICRO SURFACE	
JERROLD ZANZI LN	MICHAEL DR	ANNAMARIE WY	JERROL	10	488	30	14,640	11/16/2016	80	R	AC	87	\$6,507	46,157	MICRO SURFACE	
JUNIOR HARRINGTON WAY	TRADITIONS ST	CENTRAL AV	JRHARR	10	170	32	4,192	11/1/2016	79	R	AC	86	\$1,864	44,578	MICRO SURFACE	
JUSTIN CT	GWENDER ST	END	JUSTIN	10	246	30	11,039	11/16/2016	79	R	AC	86	\$4,907	44,642	MICRO SURFACE	
KAGEHIRO CT	STARFLOWER DR	END	KAGECT	10	138	32	4,416	11/16/2016	84	R	AC	90	\$1,963	46,771	MICRO SURFACE	
KEYS WY / CT	GREYSTONE DR	SOUTH END	KEYS	10	483	32	17,456	11/16/2016	84	R	AC	90	\$7,759	44,875	MICRO SURFACE	
KLAMATH CT	TULARE DR	END	KLAMAT	10	224	32	11,119	11/1/2016	81	R	AC	88	\$4,942	47,677	MICRO SURFACE	
KRISTOFF CT	LOTUS WY	WEST END	KRISTO	10	269	32	10,608	11/16/2016	84	R	AC	90	\$4,715	44,875	MICRO SURFACE	
LAMMERS RD	FETEIRA WY	1572' S/O FETEIRA WY	LAMMER	12	1,572	39	61,308	11/1/2016	75	A	AC	83	\$27,248	64,832	MICRO SURFACE	
LANKERSHIRE CT	LANKERSHIRE DR	END	LANKCT	10	88	58	4,790	11/16/2016	80	R	AC	87	\$2,129	46,157	MICRO SURFACE	
LANKERSHIRE DR	MONTGOMERY LN	BYRON RD	LANKDR	10	1,595	44	70,180	11/16/2016	82	C	AC	88	\$31,192	45,081	MICRO SURFACE	
MACARTHUR DR	YOSEMITE DR	PVMNT CHNG N/O EASTLAKE	MACART	110	1,555	51	79,305	3/22/2017	77	A	AC	84	\$35,247	53,700	MICRO SURFACE	
MARIE ANTOINETTE CT	MARIE ANTOINETTE LN	END	MARICT	10	195	32	10,285	11/16/2016	80	R	AC	87	\$4,572	46,157	MICRO SURFACE	

** - Treatment from Project Selection
 Scenarios Criteria:

Scenarios - Sections Selected for Treatment

Interest: 2.00% Inflation: 4.00% Printed: 07/27/2017
 Scenario: \$8 Million Budget

Year: 2017

Street Name	Begin Location	End Location	Street ID	Section ID	Length	Width	Area	Last Insp	Last		PCI	Cost	Rating	Treatment
									Insp	Surf				
									FC	Type				
MERCHANT DR	CROSSROADS DR	BEN INGRAM LN	MERCH	20	389	32	12,448	11/16/2016	R	AC	90	\$5,533	44,875	MICRO SURFACE
MILTON JENSON CT	THELMA LOOP	EAST END / CDS	MILTON	10	455	30	15,650	11/16/2016	R	AC	90	\$6,956	44,875	MICRO SURFACE
MITS WY	DOVE ST	153 FT S/O KAGEHIRO DR	MITSWY	10	635	40	25,400	11/16/2016	UL	AC	90	\$11,289	46,771	MICRO SURFACE
NABOR CT / LN	NORTH END	BABCOCK LN	NABOR	10	726	32	25,232	11/16/2016	R	AC	90	\$11,215	44,875	MICRO SURFACE
NEWBURY CT	N END	TOM FOWLER DR	NEWBCT	10	211	32	10,856	11/1/2016	R	AC	84	\$4,825	45,409	MICRO SURFACE
NEWBURY DR	TOM FOWLER DR	WHITTINGHA M DR	NEWBDR	10	247	32	9,154	11/1/2016	R	AC	84	\$4,069	45,409	MICRO SURFACE
NICHOLAS CT	JAMES ANTHONY DR	END	NICHOL	10	337	30	13,994	11/16/2016	R	AC	87	\$6,220	46,157	MICRO SURFACE
OLD RIVER CT	BRIDLE CREEK CR	END	OLDRIV	10	228	32	12,048	11/16/2016	R	AC	88	\$5,355	47,731	MICRO SURFACE
OSWEGO CT	TULARE DR	END	OSWEGO	10	296	32	13,629	11/1/2016	R	AC	88	\$6,058	47,677	MICRO SURFACE
PALOMINO CT	ROAN DR	END	PALOCT	10	175	32	7,616	11/16/2016	R	AC	85	\$3,385	45,126	MICRO SURFACE
PARADISE RD	CHRISMAN RD	GRANTLINE RD	PARADR	10	3,274	60	196,440	11/16/2016	C	AC	89	\$87,307	44,420	MICRO SURFACE
PEDRO LN	BARCELONA DR	NABOR LN	PEDRO	10	815	32	26,080	11/16/2016	R	AC	90	\$11,592	44,875	MICRO SURFACE
PEREIRA AV	HOLLY DR	EAST ST	PEREIR	10	1,280	36	46,080	11/16/2016	UL	AC/AC	90	\$20,480	44,272	MICRO SURFACE
PERSIMMON WY	OREGANO WY	GERANIUM WY	PERSIM	10	1,417	32	45,344	11/16/2016	R	AC	86	\$20,153	44,642	MICRO SURFACE
PINEDA WY	STARFLOWER DR	END	PINEDA	10	42	32	1,344	3/1/2017	R	AC	91	\$598	23,444	MICRO SURFACE
PORTICO LN	GOLDEN LEAF LN	CABANA LN	PORTIC	10	658	32	21,056	11/16/2016	R	AC	90	\$9,359	44,875	MICRO SURFACE
PYRAMID DR	EASTLAKE CIR	ATHERTON DR	PYRADR	10	355	36	12,780	6/14/2013	UL	AC	90	\$5,680	46,008	MICRO SURFACE
PYRENEES DR	MOUNT PELLIER ST	LYNN W RIFFLE ST	PYREDR	10	263	32	8,416	3/1/2017	R	AC	88	\$3,741	48,117	MICRO SURFACE
PYRENEES DR	BASQUE DR	PYRENEES CT	PYREDR	30	300	32	9,600	3/1/2017	R	AC	88	\$4,267	48,117	MICRO SURFACE
ROBERT GABRIEL DR	C/L TYLER CT	CAROL ANN DR	ROBGAB	10	818	32	26,176	11/16/2016	R	AC	90	\$11,634	44,875	MICRO SURFACE
ROCKINGHAM CT	ROCKINGHAM WY	END	ROCKIC	10	300	32	9,600	11/16/2016	R	AC	85	\$4,267	44,291	MICRO SURFACE
ROOSEVELT AV	11TH ST	6TH ST	ROOSEV	20	970	32	31,040	11/16/2016	R	AC/AC	90	\$13,796	44,272	MICRO SURFACE

** - Treatment from Project Selection
 Scenarios Criteria:

Scenarios - Sections Selected for Treatment

Interest: 2.00% Inflation: 4.00% Printed: 07/27/2017
 Scenario: \$8 Million Budget

Year: 2017

Street Name	Begin Location	End Location	Street ID	Section ID	Length	Width	Area	Last Insp	Insp	Last		PCI	Cost	Rating	Treatment
										FC	Surf Type				
SAFFRON CT	PAUL POOLE DR	END	SAFFCT	10	624	36	24,464	11/16/2016	84	R	AC	90	\$10,873	44,875	MICRO SURFACE
SAFFRON DR	GREYSTONE	PAUL POOLE DR	SAFFDR	10	1,125	36	40,500	11/16/2016	84	UL	AC	90	\$18,000	44,875	MICRO SURFACE
SCHANTZ WY	ELSIE WY	KAGEHIRO DR	SCHANT	10	702	32	22,464	11/16/2016	84	R	AC	90	\$9,984	44,875	MICRO SURFACE
SCHULTE RD	HANSEN RD	CANAL	SCHULT	80	1,297	40	51,880	7/27/2017	82	A	AC	89	\$23,058	57,235	MICRO SURFACE
SPARROW CT	BLACKSTONE DR	SOUTH END	SPARRO	10	309	32	9,888	11/16/2016	84	R	AC	90	\$4,395	44,875	MICRO SURFACE
STOREY CT	BEN INGRAM LN	END	STOREY	10	233	32	9,456	11/16/2016	84	R	AC	90	\$4,203	44,875	MICRO SURFACE
TAFT AV	11TH ST	6TH ST	TAFTAV	10	1,040	32	33,280	11/16/2016	84	R	AC/AC	90	\$14,792	44,272	MICRO SURFACE
TENNIS CT	TENNIS LN	NORTH END	TENNCT	10	304	32	11,728	11/16/2016	84	R	AC	90	\$5,213	44,875	MICRO SURFACE
TERRA NOVE CT	CYPRESS DRIVE	SOUTH END	TERRAN	10	315	32	12,080	11/16/2016	84	R	AC	90	\$5,369	44,875	MICRO SURFACE
TOLBERT DR	171 FT W OF MANLEY DR	MANLEY DR	TOLBER	30	171	36	6,156	11/16/2016	79	UL	AC	86	\$2,736	44,642	MICRO SURFACE
TULARE DR/CT	END	CRATER PL	TULARE	10	1,279	32	40,928	11/1/2016	79	R	AC	86	\$18,191	44,578	MICRO SURFACE
VALPICO RD	TRACY BLVD	1250 FT E/O TRACY BLVD	VALPIC	25	1,250	60	75,000	11/1/2016	75	A	AC	83	\$33,334	64,832	MICRO SURFACE
VENETO CT	VENETO LN	S END	VENECT	10	407	32	19,923	11/16/2016	80	R	AC	87	\$8,855	46,157	MICRO SURFACE
WALL ST	LOWELL AV	S END	WALL	30	315	34	10,710	11/16/2016	82	R	AC/AC	88	\$4,760	49,860	MICRO SURFACE
WEEPING WILLOW LN	VERNON BERRY LN	SCHULTE RD	WEEPLN	10	504	32	14,720	11/16/2016	80	R	AC	87	\$6,543	46,157	MICRO SURFACE
WHIGHAM CT	MONTGOMERY LN	EAST END	WHIGMA	10	402	32	14,864	11/16/2016	84	R	AC	90	\$6,607	44,875	MICRO SURFACE
WHITTIER AV	HOLLY DR	EAST ST	WHITTI	20	1,280	36	46,080	11/1/2016	76	C	AC/AC	83	\$20,480	46,961	MICRO SURFACE
Treatment Total													\$1,194,532		
BOYD SERVICE CTR	OFFICE PARKING AREA	ALL	BOYDSV	20	168	167	28,056	5/25/2005	78	O	AC	71	\$4,676	80,584	PATCH AND SLURRY SEAL
KROHN RD	753 FT W OF CORRAL HOLLOW RD	W END	KROHN	20	1,162	37	42,994	11/16/2016	62	O	AC	72	\$7,166	72,073	PATCH AND SLURRY SEAL
Treatment Total													\$11,842		
11TH ST	TRACY BL	CENTRAL AV	11THST	60	3,024	52	157,248	12/2/2016	64	A	AC	100	\$380,016	31,005	2.0" OVERLAY W/FABRIC

Scenarios - Sections Selected for Treatment

Interest: 2.00%

Inflation: 4.00%

Printed: 07/27/2017

Scenario: \$8 Million Budget

Year: 2017

Street Name	Begin Location	End Location	Street ID	Section ID	Length	Width	Area	Last Insp	Last Insp	Last		Surf	PCI	Cost	Rating	Treatment
										Insp	PCI					
12TH ST	PAVEMENT CHANGE	450 E OF SCHLEIGER DR	12THST	10	600	37	22,200	11/1/2016	45	UL	AC	100	\$41,934	31,091	2.0"	OVERLAY W/FABRIC
21ST ST	PARKER AV	HOLLY DR	21STST	20	1,100	35	38,500	11/16/2016	50	R	AC	100	\$72,723	29,989	2.0"	OVERLAY W/FABRIC
23RD ST	BESSIE AV	END	23RDST	20	1,654	30	49,620	11/16/2016	41	R	AC	100	\$93,727	31,719	2.0"	OVERLAY W/FABRIC
ALISHA LN	WAYLINN LN	BORDONIA LN	ALISHA	10	452	32	14,464	11/1/2016	42	R	AC	100	\$27,321	31,597	2.0"	OVERLAY W/FABRIC
ALMOND BLOSSOM DR	DRAKE WY	YOSEMITE DR	ALMOND	10	1,276	36	45,936	11/1/2016	49	UL	AC	100	\$86,768	30,259	2.0"	OVERLAY W/FABRIC
ALZIRA CT	CAMELIA DR	S END	ALZIRA	10	232	32	9,616	11/16/2016	44	R	AC	100	\$18,164	31,247	2.0"	OVERLAY W/FABRIC
BOYD SERVICE CTR	YARD AREA	ALL	BOYDSV	10	260	260	67,600	5/25/2005	65	O	AC	100	\$127,689	31,269	2.0"	OVERLAY W/FABRIC
BRISTLECONE DR	DEERWOOD LN	WILLOW CREEK DR	BRISTL	10	600	36	21,600	11/1/2016	41	UL	AC	100	\$40,800	31,733	2.0"	OVERLAY W/FABRIC
BUENA TIERRA DR	TRACY BL	CONSTITUTIO N WY	BUENA	10	1,000	29	29,000	11/1/2016	50	R	AC	100	\$54,778	30,011	2.0"	OVERLAY W/FABRIC
CANDIDO CT	RANCHERO WY	END	CANDID	10	125	28	6,908	11/16/2016	49	R	AC/AC	100	\$13,049	30,124	2.0"	OVERLAY W/FABRIC
CARMEL WY	TARROGANA DR	E END	CARMEL	10	514	37	22,767	11/1/2016	42	UL	AC	100	\$43,005	31,597	2.0"	OVERLAY W/FABRIC
CLUB HOUSE LN	CENTRE COURT DR	MATCH POINT	CLUBHO	10	1,084	36	39,024	11/16/2016	50	UL	AC	100	\$73,712	29,989	2.0"	OVERLAY W/FABRIC
CORRAL HOLLOW RD	11TH ST	CYPRESS DR	CORRAL	40	1,532	60	91,920	11/21/2016	64	A	AC	100	\$222,140	31,045	2.0"	OVERLAY W/FABRIC
CORRAL HOLLOW RD	SCHULTE RD	PARKSIDE DR	CORRAL	60	2,568	72	192,351	11/21/2016	68	A	AC	100	\$464,849	28,721	2.0"	OVERLAY W/FABRIC
CROWLEY CT	CLOVER RD	END	CROWLE	10	323	36	15,428	11/16/2016	44	R	AC	100	\$29,142	31,254	2.0"	OVERLAY W/FABRIC
C ST (S)	SOUTH ST	MT OSO RD	CST	30	1,064	32	34,048	11/1/2016	45	R	AC	100	\$64,313	31,092	2.0"	OVERLAY W/FABRIC
CUMBERLAND/CLAY	GALLERY DR	CENTRE COURT DR	CUMBER	10	790	36	28,440	11/16/2016	49	R	AC	100	\$53,720	30,239	2.0"	OVERLAY W/FABRIC
CUNEO CT	W END	LINCOLN BL	CUNEO	10	115	44	6,252	11/16/2016	45	R	AC	100	\$11,810	31,057	2.0"	OVERLAY W/FABRIC
D ST (N)	9TH ST	6TH ST	DST	10	940	34	31,960	11/1/2016	47	R	AC/AC	100	\$60,369	30,698	2.0"	OVERLAY W/FABRIC
EUREKA WY	KAPAREIL DR	AMARETTO DR	EUREKA	10	415	36	14,940	11/1/2016	49	UL	AC	100	\$28,220	30,259	2.0"	OVERLAY W/FABRIC
FINALE WY	HOLLY DR	E END	FINALE	10	586	32	20,856	11/16/2016	50	R	AC	100	\$39,395	29,989	2.0"	OVERLAY W/FABRIC
FREEDOM CT	INDEPENDENC E DR	SE END	FREEDO	10	240	28	8,720	11/1/2016	42	R	AC	100	\$16,472	31,597	2.0"	OVERLAY W/FABRIC
F ST	12TH ST	11TH ST	FST	10	220	27	5,940	11/1/2016	46	R	AC	100	\$11,220	30,891	2.0"	OVERLAY W/FABRIC
GALLERY DR	FOREST HILLS DR	RACQUET DR	GALLER	10	750	36	27,000	11/16/2016	43	UL	AC	100	\$51,000	31,417	2.0"	OVERLAY W/FABRIC
GWENDER CT	GWENDER ST	END	GWENCT	10	225	30	10,409	11/16/2016	50	R	AC	100	\$19,662	30,256	2.0"	OVERLAY W/FABRIC

Scenarios - Sections Selected for Treatment

Interest: 2.00%

Inflation: 4.00%

Printed: 07/27/2017

Scenario: \$8 Million Budget

Year: 2017

Street Name	Begin Location	End Location	Street ID	Section ID	Length	Width	Area	Last Insp	Insp PCI	Last		Surf	FC Type	PCI	Cost	Rating	Treatment
										UMI	AC						
HOLLY DR	KAVANAGH AVE	GRANT LINE RD	HOLLY	25	1,225	37	45,325	11/16/2016	62	AC	100	\$109,536	32,091	2.0"	OVERLAY W/FABRIC		
JUSTICE CT	NW END	INDEPENDEN CE DR	JUSTIC	10	180	30	5,400	11/1/2016	50	R	AC	100	\$10,200	30,011	2.0"	OVERLAY W/FABRIC	
KAPAREIL DR	CARMEL WY	TIOGA DR	KAPARE	10	1,130	37	41,810	11/1/2016	43	UL	AC	100	\$78,975	31,434	2.0"	OVERLAY W/FABRIC	
LIBERTY CT	NW END	INDEPENDEN CE DR	LIBERT	10	550	29	15,950	11/1/2016	50	R	AC	100	\$30,128	30,011	2.0"	OVERLAY W/FABRIC	
MACARTHUR DR	FAIR OAKS RD	SOUTH CITY LIMIT	MACART	140	1,180	40	47,200	3/22/2017	61	A	AC	100	\$114,067	32,149	2.0"	OVERLAY W/FABRIC	
MAE AV	LOWELL AV	EATON AV	MAEAV	20	1,480	36	53,280	11/16/2016	45	UL	AC	100	\$100,640	31,072	2.0"	OVERLAY W/FABRIC	
MINO WY	AMARETTO DR	SULTANA DR	MINOWY	10	228	37	8,436	11/1/2016	47	UL	AC	100	\$15,935	30,702	2.0"	OVERLAY W/FABRIC	
MONTE VISTA WY	BUENA TIERRA DR	LOMA VERDE DR	MONTE	10	850	29	24,650	11/1/2016	41	R	AC	100	\$46,562	31,733	2.0"	OVERLAY W/FABRIC	
PALM CR	ALDEN PARK	SEQUOIA BL/CENTRE COURT DR	PALM	20	670	36	24,120	11/16/2016	41	UL	AC	100	\$45,560	31,719	2.0"	OVERLAY W/FABRIC	
PRICE CT	W END	AMARETTO DR	PRICE	10	220	37	10,140	11/1/2016	50	R	AC	100	\$19,154	30,011	2.0"	OVERLAY W/FABRIC	
RACQUET DR	GALLERY DR	CENTRE COURT DR	RACQUE	10	350	37	12,950	11/16/2016	50	UL	AC	100	\$24,462	29,989	2.0"	OVERLAY W/FABRIC	
REHN RD	MCDERMOTT DR	PAVEMENT CHANGE	REHNBE	10	438	37	16,206	11/1/2016	44	UL	AC	100	\$30,612	31,270	2.0"	OVERLAY W/FABRIC	
SCHULTE RD	TRACY BL	530FT W/O CENTRAL AVE	SCHULT	35EB	1,845	34	62,730	11/22/2016	61	A	AC	100	\$151,598	32,572	2.0"	OVERLAY W/FABRIC	
SCHULTE RD	530FT W/O CENTRAL AV	CENTRAL AV	SCHULT	45	530	72	38,160	11/22/2016	65	A	AC	100	\$92,220	30,486	2.0"	OVERLAY W/FABRIC	
SCOTCH PINE CT	DEERWOOD LN	END	SCOTCH	10	310	36	13,160	11/1/2016	50	R	AC	100	\$24,858	30,011	2.0"	OVERLAY W/FABRIC	
SHENANDOAH ST	EVERGLADES LN	MT RUSHMORE AV	SHENAN	10	513	32	16,416	11/16/2016	48	R	AC	100	\$31,008	30,707	2.0"	OVERLAY W/FABRIC	
SILKWOOD LN	CENTRAL AV	ASHLAND DR	SILKWO	10	620	36	22,320	11/16/2016	42	UL	AC	100	\$42,160	31,582	2.0"	OVERLAY W/FABRIC	
SUGAR RD	TRACY BLVD	HOLLY DR	SUGARD	10	2,611	28	73,108	3/1/2017	62	A	AC	100	\$176,678	30,680	2.0"	OVERLAY W/FABRIC	
TARROGANA DR	CARMEL WY	YOSEMITE DR	TARROG	10	1,360	37	54,919	11/1/2016	47	UL	AC	100	\$103,736	30,702	2.0"	OVERLAY W/FABRIC	
S TRACY BL	LINNE RD	SYCAMORE PKWY	TRACY	180NB	3,185	30	95,550	12/1/2016	65	A	AC	100	\$230,913	30,104	2.0"	OVERLAY W/FABRIC	
VALCOURT WY	GLENCREEK DR	SHELBORNE DR	VALCOU	10	349	32	12,568	11/1/2016	49	R	AC	100	\$23,740	30,290	2.0"	OVERLAY W/FABRIC	

** - Treatment from Project Selection

Scenarios Criteria:

Scenarios - Sections Selected for Treatment

Interest: 2.00% Inflation: 4.00% Printed: 07/27/2017
 Scenario: \$8 Million Budget

Year: 2017

Street Name	Begin Location	End Location	Street ID	Section ID	Length	Width	Area	Last Insp	Last Insp	Last Surf		PCI	Cost	Rating	Treatment	
										Insp	FC					Type
VALERIE LN	SCHEIGLER DR	450 FT E OF SCHEIGLER DR	VALERI	10	450	34	15,300	11/1/2016	44	R	AC	100	\$28,900	31,270	2.0" OVERLAY W/FABRIC	
WEST ST (S)	SOUTH ST	MT DIABLO RD	WEST	30	364	32	11,648	11/1/2016	50	R	AC/AC	100	\$22,002	29,670	2.0" OVERLAY W/FABRIC	
WINSTON CT	COLONY DR	END	WINSTO	10	217	36	9,612	11/16/2016	45	R	AC	100	\$18,156	31,072	2.0" OVERLAY W/FABRIC	
Treatment Total												\$3,717,798				
6TH ST PARKING	C ST	CENTRAL AV	6THSTP	10	375	58	21,750	11/1/2016	91	O	AC/AC	95	\$2,900	45,219	SLURRY SEAL	
6TH ST PARKING	D ST	CENTRAL AV	6THSTP	20	375	63	23,625	11/1/2016	91	O	AC/AC	95	\$3,150	45,219	SLURRY SEAL	
Treatment Total												\$6,050				
COVEY LN	NATALIE LN	GIANELLI ST	COVEY	10	1,632	32	52,224	11/1/2016	70	R	AC	78	\$34,816	26,930	CHIP SEAL AND SLURRY SEAL	
HOLDER LN	SCOTT ST	REGENCY ST	HOLDER	10	877	32	28,064	11/16/2016	70	R	AC	78	\$18,710	26,614	CHIP SEAL AND SLURRY SEAL	
PONTE MIRA WY	DRONERO WY	SUELLEN DR	PONTE	10	1,130	32	36,160	11/1/2016	70	R	AC	78	\$24,107	26,930	CHIP SEAL AND SLURRY SEAL	
WEST FERDINAND ST	ISBELLA ST	CENTRAL AV	WFERDI	10	511	40	20,440	11/1/2016	70	UL	AC	78	\$13,627	26,930	CHIP SEAL AND SLURRY SEAL	
Treatment Total												\$91,260				
4TH ST (E)	CENTRAL AV	E END	4THST	30	222	22	4,884	11/1/2016	12	R	AC	100	\$11,396	26,510	THICK AC OVERLAY(2.5 INCHES)	
ALTOGA AV	GRANT LINE RD	END	ALTOGA	10	574	20	11,480	11/16/2016	16	R	AC	100	\$26,787	26,510	THICK AC OVERLAY(2.5 INCHES)	
CENTRAL AV	DEERWOOD LN	TRACY BL	CENTRA	70	2,525	54	136,350	11/1/2016	44	UMi	AC	100	\$363,600	34,603	THICK AC OVERLAY(2.5 INCHES)	
GRANT LINE RD	LAMMERS RD	170' W/O WALMART ENTRANCE	GRANT	10	1,106	85	94,010	11/21/2016	50	A	AC	100	\$250,694	33,097	THICK AC OVERLAY(2.5 INCHES)	
GRANT LINE RD	TOSTE RD	CORRAL HOLLOW	GRANT	50	2,200	100	220,000	11/21/2016	48	A	AC	100	\$586,667	33,743	THICK AC OVERLAY(2.5 INCHES)	
GRANT LINE RD	LINCOLN BL	TRACY BL	GRANT	70	2,460	77	185,820	11/21/2016	48	A	AC/AC	100	\$495,520	33,991	THICK AC OVERLAY(2.5 INCHES)	
LINCOLN BL	LOWELL AV	195' S OF BEVERLY PL	LINCOL	40	1,748	62	108,376	11/1/2016	45	UMi	AC/AC	100	\$289,003	34,694	THICK AC OVERLAY(2.5 INCHES)	
LINCOLN BL	195' S OF BEVERLY PL	11TH ST	LINCOL	50	1,504	62	93,248	11/1/2016	49	UMi	AC	100	\$248,662	33,546	THICK AC OVERLAY(2.5 INCHES)	

Scenarios - Sections Selected for Treatment

Interest: 2.00% Inflation: 4.00% Printed: 07/27/2017
 Scenario: \$8 Million Budget

Year: 2017

Street Name	Begin Location	End Location	Street ID	Section ID	Length	Width	Area	Last Insp	Insp	PCI	FC	Surf Type	PCI	Cost	Rating	Treatment		
MOUNTAIN HOUSE PKWY	BERKELEY RD	SCHULTE RD	MOUNPK WY	10SB	2,439	30	73,170	3/1/2017	41	A	AC	100	100	\$195,120	34,856	THICK AC OVERLAY(2.5 INCHES)		
MOUNTAIN HOUSE PKWY	BERKELEY RD	CITY LIMIT	MOUNPK WY	20	4,800	36	172,800	3/1/2017	44	A	AC	100	100	\$460,800	34,306	THICK AC OVERLAY(2.5 INCHES)		
VALPICO RD	1250 FT E/O TRACY BLVD	1610 FT E/O TRACY BLVD	VALPIC	40	360	52	18,720	11/1/2016	50	A	AC	100	100	\$49,920	33,329	THICK AC OVERLAY(2.5 INCHES)		
Treatment Total													\$2,978,169					
Year 2017 Area Total							5,803,479	Year 2017 Total										\$7,999,651

Year: 2018

Street Name	Begin Location	End Location	Street ID	Section ID	Length	Width	Area	Last Insp	Insp	PCI	FC	Surf Type	PCI	Cost	Rating	Treatment
11TH ST	140' W OF PALOMAR DR	CORRAL HOLLOW RD	11THST	25	1,850	78	144,300	12/2/2016	79	A	AC	84	84	\$66,699	41,277	MICRO SURFACE
8TH ST (W)	A ST	B ST	8THST	5	250	34	8,500	11/1/2016	79	R	AC/AC	85	85	\$3,929	40,912	MICRO SURFACE
ABBYFORD CT	N END	TOM FOWLER DR	ABBYFO	10	200	32	10,504	11/1/2016	74	R	AC	81	81	\$4,856	39,969	MICRO SURFACE
ALEXIS LN	ARRIGOTTI LN	CINDY AV	ALEXIS	20	267	32	8,544	11/16/2016	78	R	AC	84	84	\$3,950	41,116	MICRO SURFACE
BANBURY CT	HAMPSHIRE LN	END	BANBUR	10	347	32	14,568	11/16/2016	78	R	AC	84	84	\$6,734	41,116	MICRO SURFACE
BYRON RD	W CITY LIMIT	CORRAL HOLLOW RD	BYRON	10	7,433	45	334,485	3/6/2017	76	UMi	AC	82	82	\$154,607	41,467	MICRO SURFACE
CATHLEEN LN	GWENDER CT	ANTONIO LP	CATHLE	10	328	30	9,840	11/16/2016	78	R	AC	84	84	\$4,549	41,116	MICRO SURFACE
CHARLEMAGNE LN/CT	W END	BARRICADE @ E END	CHARLM	10	895	32	32,657	11/1/2016	74	R	AC	81	81	\$15,095	41,344	MICRO SURFACE
CHRISMAN RD	GRANT LINE RD	EAST PARADISE RD	CHRISM	05	1,325	52	68,900	11/1/2016	80	A	AC	85	85	\$31,848	40,963	MICRO SURFACE
CHRISMAN RD	EAST PARADISE RD	SPRR	CHRISM	15	1,890	107	202,230	11/1/2016	78	A	AC	83	83	\$93,476	41,418	MICRO SURFACE
CLEMENTE LN	MAJORCA LN	C/L BARCELONA LN	CLEMEN	10	852	32	27,264	11/16/2016	83	R	AC	88	88	\$12,603	42,201	MICRO SURFACE
CORLISS DR	MT DIABLO AV	MT HAMILTON	CORLIS	10	262	40	10,480	11/1/2016	74	UL	AC	81	81	\$4,845	41,344	MICRO SURFACE
CORRAL HOLLOW RD	TRACY CL	PEONY DR	CORRAL	75	397	51	20,247	11/21/2016	78	A	AC	83	83	\$9,359	41,409	MICRO SURFACE
CORRAL HOLLOW RD	PEONY DR	LINNE RD	CORRAL	80	2,146	51	109,446	11/21/2016	79	A	AC	84	84	\$50,589	41,288	MICRO SURFACE
CRANSTON CT	CROSSROADS DR	MORTON WY	CRANS	10	281	32	10,992	11/16/2016	82	R	AC	87	87	\$5,081	40,705	MICRO SURFACE

Scenarios - Sections Selected for Treatment

Interest: 2.00% Inflation: 4.00% Printed: 07/27/2017
 Scenario: \$8 Million Budget

Year: 2018

Street Name	Begin Location	End Location	Street ID	Section ID	Length	Width	Area	Last Insp	Insp	Last		PCI	Cost	Rating	Treatment
										FC	Surf Type				
COUNTRYWOOD WY	HEATHERFIELD WY	PROMENADE CIR	CTRYWD	10	640	32	20,480	11/1/2016	76	R	AC	83	\$9,467	40,271	MICRO SURFACE
CYPRESS DR	108' W OF HICKORY AV	SEQUOIA BL/CENTRE COURT DR	CYPRES	20	993	38	36,604	11/16/2016	78	C	AC/AC	84	\$16,920	41,226	MICRO SURFACE
EMERSON AV	TRACY BL	HOLLY DR	EMERSO	10	2,426	32	77,632	11/16/2016	83	R	AC/AC	88	\$35,884	40,140	MICRO SURFACE
EMERSON AV	HOLLY DR	EAST ST	EMERSO	20	1,274	36	45,864	11/16/2016	84	UL	AC/AC	89	\$21,200	41,421	MICRO SURFACE
EVELYN CTE	BRIDLE CREEK CR	E END	EVELYE	10	174	33	7,742	11/16/2016	77	R	AC	83	\$3,579	39,683	MICRO SURFACE
FISHER WAY / CT	GREYSTONE DR	SOUTH END	FISHER	10	483	32	17,456	11/16/2016	82	R	AC	87	\$8,069	40,705	MICRO SURFACE
GLENCREEK WY	VALPICO RD	GLENCREEK DR	GLENWY	10	121	37	4,477	11/1/2016	74	UL	AC	81	\$2,070	40,681	MICRO SURFACE
HAFLA CT	LOTUS WAY	WEST END	HAFLA	10	272	32	8,704	11/16/2016	82	R	AC	87	\$4,024	40,705	MICRO SURFACE
HENDERSON CT	HENDERSON WY	HENDERSON WY	HENDCT	10	347	18	6,246	11/16/2016	73	R	AC	80	\$2,888	40,628	MICRO SURFACE
HUMMINGBIRD WY	GERANIUM WAY	EGRET WY	HUMMIN	05	1,110	32	35,520	11/1/2016	73	R	AC	80	\$16,419	39,972	MICRO SURFACE
JAMES ANTHONY DR	ANNAMARIE WAY	GWENDER ST	JAMESA	10	352	24	8,448	11/16/2016	77	R	AC	83	\$3,905	39,683	MICRO SURFACE
JEANETTE CT	END	ERNEST DR	JEANET	10	530	32	18,060	11/16/2016	75	R	AC	82	\$8,348	40,655	MICRO SURFACE
JENNI LN	240' E/O KELLY ST.	EAST END/CDS	JENNI	20	779	32	24,928	11/16/2016	84	R	AC	89	\$11,523	42,906	MICRO SURFACE
KNOLLCREST LN	FERNGROVE LN	PEPPERTREE WY	KNOLLC	10	382	32	12,224	11/16/2016	76	R	AC	83	\$5,651	41,235	MICRO SURFACE
LINCOLN BL	GRANT LINE RD	LOWELL AV	LINCOL	30	2,206	62	136,772	11/1/2016	82	UMi	AC	87	\$63,220	39,945	MICRO SURFACE
LINNE RD	TRACY BL	E CITY LIMIT	LINNE	20	3,920	32	125,440	11/1/2016	82	A	AC	87	\$57,982	39,945	MICRO SURFACE
LOMA PRIETA CR	PACHECO DR	END	LOMAPR	10	525	32	18,800	11/1/2016	74	R	AC	81	\$8,690	41,344	MICRO SURFACE
MACARTHUR DR	633 N/O SCHULTE RD	SCHULTE RD	MACART	97	633	28	17,724	3/22/2017	78	A	AC	84	\$8,193	41,333	MICRO SURFACE
MAJORCA LN	CABANA LN	CLEMENTE LN	MAJORC	10	223	32	7,136	11/16/2016	82	R	AC	87	\$3,299	40,705	MICRO SURFACE
MAPLEGROVE LN	PEPPERTREE WY	GROVEVIEW WY	MAPLEG	20	470	32	15,040	11/1/2016	76	R	AC	83	\$6,952	41,169	MICRO SURFACE
MARIE ANGELA DR	CAROL ANN DR	C/L TYLER CT	MARIEA	20	1,296	32	41,472	11/16/2016	83	R	AC	88	\$19,170	42,201	MICRO SURFACE
MILTON JENSON WY	THELMA LP	END	MILTOW	10	100	30	3,000	11/16/2016	78	R	AC	84	\$1,387	35,381	MICRO SURFACE
MT HAMILTON DR	PACHECO DR	ALTAMONT DR	MTHAMI	10	753	40	30,120	11/1/2016	74	UL	AC	81	\$13,923	41,344	MICRO SURFACE

Scenarios - Sections Selected for Treatment

Interest: 2.00% Inflation: 4.00% Printed: 07/27/2017
 Scenario: \$8 Million Budget

Year: 2018

Street Name	Begin Location	End Location	Street ID	Section ID	Length	Width	Area	Last Insp	Insp	Last		PCI	Cost	Rating	Treatment	
										FC	Surf Type					
ORMONDE ST	GENTRY LN	LANKERSHIRE DR	ORMOST	30	182	30	5,460	11/16/2016	82	R	AC	87	\$2,524	40,705	MICRO SURFACE	
PALOMAR CT	REDINGTON DR	W FABIAN RD	PALOMC	10	400	32	12,800	11/16/2016	78	R	AC	84	\$5,917	41,116	MICRO SURFACE	
PAVILLION PKWY	NAGLEE RD	ROBERTSON DR	PAVIPK	10	1,329	64	85,056	11/16/2016	83	UMi	AC	86	\$39,315	40,549	MICRO SURFACE	
PAVILLION PKWY	ROBERTSON DR	POWER RD	PAVIPK	20	1,092	64	69,888	11/16/2016	83	UMi	AC	86	\$32,304	40,549	MICRO SURFACE	
PICKFORD CT	END	HARLOW ST	PICKFO	10	350	32	12,800	11/16/2016	75	R	AC	82	\$5,917	41,442	MICRO SURFACE	
RILEY CT	KINSEY WY	SOUTH END	RILEY	10	315	32	12,080	11/16/2016	82	R	AC	87	\$5,584	40,705	MICRO SURFACE	
ROBERTSON DR	NAGLEE RD	AUTO PLAZA WAY	ROBSON	10	496	62	30,752	11/16/2016	82	UMi	AC	87	\$14,215	39,863	MICRO SURFACE	
ROBERTSON DR	AUTO PLAZA WAY	PAVILIAN PKWY	ROBSON	20	627	62	38,874	11/16/2016	84	UMi	AC	87	\$17,969	39,988	MICRO SURFACE	
SAFFORD AVE	PRESIDIO PL	WEST END OF SAFFOR BARRICADE	SAFFOR	20	830	32	26,560	11/16/2016	82	R	AC	87	\$12,277	40,705	MICRO SURFACE	
SAMI CT.	CENTER COURT DR	END	SAMI	10	307	34	11,438	11/16/2016	84	R	AC	89	\$5,287	42,906	MICRO SURFACE	
SCHULTE RD	SPRR	SYCAMORE PKWY	SCHULT	20	1,100	72	79,200	11/22/2016	77	A	AC	83	\$36,608	41,489	MICRO SURFACE	
TASSAJARA CT	W END	ALTAMONT DR	TASSAJ	10	320	32	12,240	11/1/2016	74	R	AC	81	\$5,658	41,344	MICRO SURFACE	
N TRACY BLVD	CENTRE CT	SPRR	TRACY	115	1,176	70	82,320	12/2/2016	78	A	AC	83	\$38,051	41,404	MICRO SURFACE	
N TRACY BLVD	SPRR	SHULTE RD	TRACY	120	1,840	76	139,840	12/1/2016	78	A	AC	83	\$64,638	41,405	MICRO SURFACE	
S TRACY BL	VALPICO	SYCAMORE PKWY	TRACY	170NB	1,912	30	57,360	12/1/2016	80	A	AC	85	\$26,514	40,852	MICRO SURFACE	
S TRACY BL	SYCAMORE PKWY	LINNE RD	TRACY	180SB	3,185	30	95,550	12/1/2016	77	A	AC	82	\$44,166	41,431	MICRO SURFACE	
N TRACY BLVD	2234' S/O SUGAR RD	2671 S/O SUGAR RD	TRACY	5A	437	52	22,724	12/2/2016	78	A	AC	83	\$10,504	41,404	MICRO SURFACE	
WILBANKS LN	ROBERT L SMITH DR	END	WILBAN	10	89	32	2,848	11/1/2016	77	R	AC	83	\$1,317	39,612	MICRO SURFACE	
WINDELER AV	11TH ST	6TH ST	WINDEL	10	1,112	24	26,688	11/1/2016	84	R	AC/AC	89	\$12,336	41,386	MICRO SURFACE	
WOODLAND CT	SOUTH END	NORTH END	WOODLC	10	811	32	27,952	11/16/2016	84	R	AC	89	\$12,921	42,906	MICRO SURFACE	
ZACHARY CT	MICHAEL DR	END	ZACHAR	10	328	30	13,499	11/16/2016	78	R	AC	84	\$6,240	41,116	MICRO SURFACE	
											Treatment Total	\$1,201,245				
BOYD SERVICE CTR	OFFICE PARKING AREA	ALL	BOYDSV	20	168	167	28,056	5/25/2005	78	O	AC	78	\$4,864	87,923	PATCH AND SLURRY SEAL	

** - Treatment from Project Selection
 Scenarios Criteria:

Scenarios - Sections Selected for Treatment

Interest: 2.00% Inflation: 4.00% Scenario: \$8 Million Budget Printed: 07/27/2017

														Treatment Total				
														\$4,864				
12TH ST	FRUITWOOD WY	PAVEMENT CHANGE	12THST	05	100	37	3,700	11/1/2016	52	UL AC	100	\$7,269	29,069	2.0"	OVERLAY W/FABRIC			
23RD ST	TRACY BL	BESSIE AV	23RDST	10	288	136	39,168	11/16/2016	52	O AC	100	\$76,944	28,883	2.0"	OVERLAY W/FABRIC			
ANTONIO LP	ANTHONY DR	MICHAEL DR	ANTOLP	10	1,582	38	60,116	11/16/2016	64	UL AC	100	\$118,095	24,828	2.0"	OVERLAY W/FABRIC			
BALBOA WY	CLOVER RD	PORTOLA WY	BALBOA	10	2,178	38	82,764	11/1/2016	48	C AC/AC	100	\$229,533	23,998	2.0"	OVERLAY W/FABRIC			
BALDWIN CT	ROCKINGHAM WY	END	BALDCT	10	212	32	7,784	11/16/2016	65	R AC	100	\$15,292	25,105	2.0"	OVERLAY W/FABRIC			
CABRILLO DR/CT	N END	143' S/O CLOVER RD	CABRIL	10	520	36	22,520	11/16/2016	65	R AC	100	\$44,240	24,421	2.0"	OVERLAY W/FABRIC			
CARLTON WY (W)	TRACY BL	BESSIE AVE	CARLTO	20	550	32	17,600	11/16/2016	66	R AC	100	\$34,575	23,952	2.0"	OVERLAY W/FABRIC			
CHESTER DR	LOWELL AV	EATON AV	CHESTE	20	1,730	38	65,740	11/1/2016	53	C AC/AC	100	\$182,319	22,924	2.0"	OVERLAY W/FABRIC			
CORRAL HOLLOW RD	GRANT LINE RD	LOWELL AV	CORRAL	20	2,541	72	182,952	11/21/2016	71	A AC	100	\$459,820	27,198	2.0"	OVERLAY W/FABRIC			
CORRAL HOLLOW RD	MIDWAY DR	KAGEHIRO DR	CORRAL	67	1,594	45	71,730	11/21/2016	68	A AC	100	\$180,282	27,539	2.0"	OVERLAY W/FABRIC			
E ST	12TH ST	11TH ST	EST	10	218	27	5,886	11/16/2016	68	R AC	100	\$11,563	22,971	2.0"	OVERLAY W/FABRIC			
FIREFLY WY	THICKET LN	THOMAS DEHAVEN LN	FIREFL	10	1,191	32	38,112	11/16/2016	52	R AC	100	\$74,869	28,913	2.0"	OVERLAY W/FABRIC			
GWENDER ST	JAMES ANTHONY DR	GWENDER CT	GWENST	10	886	24	21,264	11/16/2016	67	R AC	100	\$41,772	23,158	2.0"	OVERLAY W/FABRIC			
KAVANAGH AV	TRACY BL	HOLLY DR	KAVANA	40	2,602	38	98,876	11/1/2016	47	C AC/AC	100	\$274,217	23,901	2.0"	OVERLAY W/FABRIC			
LARCH RD	TRACY BL	W CITY LIMIT	LARCH	10	600	22	13,200	3/6/2017	67	C AC	100	\$33,176	22,506	2.0"	OVERLAY W/FABRIC			
LLOYD C GARY DR	PERIWINKLE DR	LOTUS WY	LLOYDC	10	888	32	28,416	11/16/2016	68	R AC	100	\$55,822	22,532	2.0"	OVERLAY W/FABRIC			
MT RUSHMORE AV	SHENANDOAH ST	YELLOWSTON E AV	MTRUSH	10	455	32	14,560	11/16/2016	51	R AC	100	\$28,603	29,387	2.0"	OVERLAY W/FABRIC			
OLYMPIC AV	CAPE BRENTON DR	CLARENCE BROMELL ST	OLYMPI	10	507	32	16,224	11/16/2016	69	R AC	100	\$31,872	21,870	2.0"	OVERLAY W/FABRIC			
PALOMAR DR	OGDEN SANNAZOR DR	REDINGTON DRIVE	PALOMA	10	740	32	23,680	11/16/2016	64	R AC	100	\$46,519	24,081	2.0"	OVERLAY W/FABRIC			
PETRIG ST	KERN ST	TRACY BL	PETRST	10	1,036	40	41,440	11/16/2016	67	UL AC	100	\$81,407	22,420	2.0"	OVERLAY W/FABRIC			
SAN ROCCO CT	N END	KAVANAGH AV	SROCCCT	10	389	32	15,552	11/16/2016	68	R AC	100	\$30,552	21,596	2.0"	OVERLAY W/FABRIC			
THOMAS DEHAVEN	W END	TENNIS LN	THOMAS	10	1,850	32	67,817	11/16/2016	64	R AC	100	\$133,223	24,324	2.0"	OVERLAY W/FABRIC			
N TRACY BLVD	KAVANAUGH AV	GRANT LINE RD	TRACY	60	1,393	56	78,008	12/2/2016	70	A AC	100	\$196,061	26,765	2.0"	OVERLAY W/FABRIC			
WAYLINN LN	PEERLESS WY	ALISHA LN	WAYLIN	10	313	32	10,016	11/1/2016	52	R AC	100	\$19,676	28,905	2.0"	OVERLAY W/FABRIC			
WIMBLEDON/DAVIS CUP	TENNIS LN	RENOWN DR	WIMBLE	10	900	36	32,400	11/16/2016	51	UL AC	100	\$63,648	29,124	2.0"	OVERLAY W/FABRIC			
WOOD THRUSH CT	SEQUOIA BL	S END	WOODTH	10	267	32	10,648	11/16/2016	52	R AC	100	\$20,918	28,766	2.0"	OVERLAY W/FABRIC			

Scenarios - Sections Selected for Treatment

Interest: 2.00%

Inflation: 4.00%

Printed: 07/27/2017

Scenario: \$8 Million Budget

Year: 2018

Street Name	Begin Location	End Location	Street ID	Section ID	Length	Width	Area	Last Insp	Last Insp	Last		PCI	Cost	Rating	Treatment
										Insp	Surf				
YELLOWSTONE AV	604 FT E OF GRAND TETON AV	EVERGLADES LN	YELLOW AV	20	685	32	21,920	11/16/2016	51	R	AC	100	\$43,061	29,387	2.0" OVERLAY W/FABRIC
Treatment Total													\$2,535,328		
ACCIPTER CT	W END	JAEGER ST	ACCIPI	10	207	32	8,624	11/1/2016	65	R	AC	73	\$5,980	21,293	CHIP SEAL AND SLURRY SEAL
ALBERT CT	W END	GIANELLI ST	ALBERT	10	300	32	9,600	11/1/2016	66	R	AC	74	\$6,656	22,436	CHIP SEAL AND SLURRY SEAL
ALTAMONT DR	MT HAMILTON DR	CEDAR MOUNTAIN DR	ALTAMO	10	1,028	40	41,120	11/1/2016	71	UL	AC	78	\$28,510	24,973	CHIP SEAL AND SLURRY SEAL
BERKELEY ST	SCHLEIGER DR	108 FT E/O HEATHERFEIL D WAY	BERKST	10	110	36	3,960	11/16/2016	71	UL	AC	78	\$2,746	22,783	CHIP SEAL AND SLURRY SEAL
BLAIR AV	W END	E END	BLAIR	10	510	32	22,528	11/16/2016	65	R	AC	73	\$15,620	21,862	CHIP SEAL AND SLURRY SEAL
BLUEGRASS LN	W END @ BARRICADE	MISTY MEADOWS DR	BLUEGR	10	853	36	32,108	11/1/2016	70	UL	AC	77	\$22,262	23,823	CHIP SEAL AND SLURRY SEAL
BRANTFORD CT	N END	SHELBORNE DR	BRANTF	10	175	32	7,704	11/1/2016	69	R	AC	76	\$5,342	24,414	CHIP SEAL AND SLURRY SEAL
BRIARWOOD CT	NW END	FIREFLY WY	BRIARW	10	363	32	13,720	11/16/2016	69	R	AC	76	\$9,513	22,767	CHIP SEAL AND SLURRY SEAL
BUSCA DR	MARIO DR	BONAFACIO DR	BUSCA	10	534	32	21,088	11/16/2016	69	R	AC	76	\$14,622	24,458	CHIP SEAL AND SLURRY SEAL
CAMELOT DR/RENAISSANCE	THIRD ST	HOTCHKISS ST	CAMELO	10	625	32	20,000	11/1/2016	69	R	AC	76	\$13,867	24,119	CHIP SEAL AND SLURRY SEAL
CANDLEWOOD DR	LARKSPUR DR	MENAY DR	CANDLE	10	420	34	14,280	11/16/2016	65	R	AC	73	\$9,901	21,862	CHIP SEAL AND SLURRY SEAL
CARDINAL ST	RAVEN ST	HERON ST	CARDIN	10	350	32	11,200	11/16/2016	70	R	AC	77	\$7,766	24,259	CHIP SEAL AND SLURRY SEAL
CECELIO WY	NATALIE WY	COVEY LN	CECELI	10	1,471	32	47,072	11/1/2016	71	R	AC	78	\$32,637	26,002	CHIP SEAL AND SLURRY SEAL
CECELIO WY	MT OSO AV	CECELIO WY	CECELI	20	195	32	6,240	11/1/2016	71	R	AC	78	\$4,327	26,002	CHIP SEAL AND SLURRY SEAL
CHRISMAN RD	VALPICO RD	2713 FT N OF VALPICO RD	CHRISM	20	2,713	97	263,161	11/1/2016	69	A	AC	76	\$243,278	24,575	CHIP SEAL AND SLURRY SEAL
CHRISTINA DR	MARIO DR	BONAFACIO DR	CHSTNA	10	492	32	15,744	11/16/2016	68	R	AC	76	\$10,916	23,749	CHIP SEAL AND SLURRY SEAL

Scenarios - Sections Selected for Treatment

Interest: 2.00%

Inflation: 4.00%

Printed: 07/27/2017

Scenario: \$8 Million Budget

Year: 2018

Street Name	Begin Location	End Location	Street ID	Section ID	Length	Width	Area	Last Insp	Last Insp	Last		PCI	Surf	FC	Type	Rating	Treatment	Cost	PCI
										Insp	PCI								
CORNUCOPIA PL	W END	E END	CORNUC	10	956	36	34,416	11/1/2016	70	UL	AC	77	AC	UL	23,823	CHIP SEAL AND SLURRY SEAL	\$23,862	77	
COUNTRY CT	W END	CENTRAL AV	COUNTR	10	428	32	17,300	11/1/2016	71	R	AC	78	AC	R	24,130	CHIP SEAL AND SLURRY SEAL	\$11,995	78	
CRATER PL	EASTLAKE CR	TULARE DR	CRATER	10	374	32	11,968	11/1/2016	70	R	AC	77	AC	R	21,022	CHIP SEAL AND SLURRY SEAL	\$8,298	77	
CROSSROADS CT	CROSSROADS DR	END	CROSC	10	243	32	10,240	11/16/2016	71	R	AC	78	AC	R	21,710	CHIP SEAL AND SLURRY SEAL	\$7,100	78	
DARBY DR	NORFOLK DR	SUDELEY DR	DARBDR	10	700	32	22,400	11/1/2016	71	R	AC	78	AC	R	23,247	CHIP SEAL AND SLURRY SEAL	\$15,531	78	
EDENVALE CROSSING	CEDAR MTN DR	SCHULTE RD	EDENVA	10	142	38	5,396	11/1/2016	66	UL	AC/PC	74	C	UL	22,537	CHIP SEAL AND SLURRY SEAL	\$3,742	74	
EDGEWOOD LN	GOLDEN LEAF LN	PLUM LN	EDGE LN	10	564	32	18,048	11/16/2016	66	R	AC	74	AC	R	22,469	CHIP SEAL AND SLURRY SEAL	\$12,514	74	
EDWARD CT	ISBELLA ST	E END	EDWARD	10	453	32	16,496	11/1/2016	71	R	AC	78	AC	R	26,002	CHIP SEAL AND SLURRY SEAL	\$11,438	78	
FALCON CT	W END	E END	FALCON	10	740	32	27,680	11/1/2016	68	R	AC	75	AC	R	23,107	CHIP SEAL AND SLURRY SEAL	\$19,192	75	
FERNGROVE CT	END	MAPLEGROVE LN	FERNCT	10	325	32	10,400	11/1/2016	68	R	AC	75	AC	R	21,256	CHIP SEAL AND SLURRY SEAL	\$7,211	75	
GARDEN CT	N END	BLUEGRASS LN	GARDCT	10	135	32	4,320	11/1/2016	69	R	AC	76	AC	R	23,119	CHIP SEAL AND SLURRY SEAL	\$2,996	76	
GARDEN LN	BLUEGRASS LN	HOBOKEN DR	GARDLN	10	253	32	8,096	11/1/2016	69	R	AC	76	AC	R	23,119	CHIP SEAL AND SLURRY SEAL	\$5,614	76	
GATETREE CT	N END	MENAY DR	GATETR	10	180	34	8,120	11/16/2016	66	R	AC	74	AC	R	22,201	CHIP SEAL AND SLURRY SEAL	\$5,630	74	
GIANELLI ST	MT OSO	SCHULTE RD	GIANEL	10	880	32	28,160	11/1/2016	71	R	AC	78	AC	R	26,002	CHIP SEAL AND SLURRY SEAL	\$19,525	78	
GIANELLI ST	SCHULTE RD	VICTORIA ST	GIANEL	20	650	40	26,000	11/1/2016	66	UL	AC	74	AC	UL	22,436	CHIP SEAL AND SLURRY SEAL	\$18,027	74	
GLORIA LN	GLORIA CR	SOUZA WY	GLORLN	10	196	24	4,704	11/16/2016	69	R	AC	76	AC	R	20,448	CHIP SEAL AND SLURRY SEAL	\$3,262	76	
GONZALEZ ST	W END	E END	GONZAL	10	1,220	32	43,040	11/1/2016	67	R	AC	75	AC	R	22,450	CHIP SEAL AND SLURRY SEAL	\$29,842	75	
GUINEVERE CT	W END	THIRD ST	GUINEV	10	352	32	13,264	11/1/2016	69	R	AC	76	AC	R	24,119	CHIP SEAL AND SLURRY SEAL	\$9,197	76	
HENRY CT	ISBELLA ST	E END	HENRY	10	552	32	19,664	11/1/2016	71	R	AC	78	AC	R	26,002	CHIP SEAL AND SLURRY SEAL	\$13,634	78	

Scenarios - Sections Selected for Treatment

Interest: 2.00%

Inflation: 4.00%

Printed: 07/27/2017

Scenario: \$8 Million Budget

Year: 2018

Street Name	Begin Location	End Location	Street ID	Section ID	Length	Width	Area	Last Insp	Last Insp	Last		PCI	Cost	Rating	Treatment
										Insp	Surf				
HERON ST	EAGLE ST	CARDINAL ST	HERON	10	530	32	16,960	11/16/2016	71	R	AC	78	\$11,759	25,018	CHIP SEAL AND SLURRY SEAL
HOBOKEN DR	GARDEN LN	E END	HOBOKE	10	483	32	15,456	11/1/2016	71	R	AC	78	\$10,717	24,568	CHIP SEAL AND SLURRY SEAL
HOLLY DR	GRANT LINE RD	EATON AV	HOLLY	30	3,960	45	178,200	11/1/2016	72	UMi	AC	78	\$164,736	25,145	CHIP SEAL AND SLURRY SEAL
HOLLY DR	EATON AV	11TH ST	HOLLY	40	1,296	38	49,248	11/1/2016	68	UMi	AC	74	\$45,528	22,063	CHIP SEAL AND SLURRY SEAL
HONEYDEW CT	N END	RAY HARVEY DR	HONEYD	10	263	32	8,416	11/1/2016	69	R	AC	76	\$5,836	23,119	CHIP SEAL AND SLURRY SEAL
ISABELLA ST	VICTORIA ST	WEST FERDINAND ST	ISELL	10	755	32	24,160	11/1/2016	67	R	AC	75	\$16,751	23,054	CHIP SEAL AND SLURRY SEAL
JONATHAN PL	PATCH LN	E END	JONATH	10	829	32	26,528	11/1/2016	71	R	AC	78	\$18,393	24,568	CHIP SEAL AND SLURRY SEAL
KELLY ST	TAMMI CT	JENNI LN	KELLY	10	218	33	7,194	11/16/2016	66	R	AC	72	\$4,988	21,606	CHIP SEAL AND SLURRY SEAL
MACARTHUR DR	I-205 SOUTHSIDE RAMPS	N SIDE GREEN OAKS DR	MACART	30	1,531	55	84,205	12/3/2016	64	A	AC/AC	71	\$77,843	22,476	CHIP SEAL AND SLURRY SEAL
MACHADO CT	W END	GIANELLI ST	MACHAD	10	304	32	11,728	11/1/2016	71	R	AC	78	\$8,132	26,002	CHIP SEAL AND SLURRY SEAL
MARGARITE ST	COVEY LN	SCHULTE RD	MARGAR	10	100	32	3,200	11/1/2016	71	R	AC	78	\$2,219	26,002	CHIP SEAL AND SLURRY SEAL
MARY CT	W END	ANDREW ST	MARYCT	10	480	32	17,360	11/16/2016	71	R	AC	78	\$12,037	25,018	CHIP SEAL AND SLURRY SEAL
MAYFAIR CT	DE BORD DR	S END	MAYFAI	10	128	36	8,318	11/1/2016	71	R	AC	78	\$5,768	21,665	CHIP SEAL AND SLURRY SEAL
MONROE ST	MANSFIELD ST	HEPBURN ST	MONROE	10	850	36	30,600	11/16/2016	71	UL	AC	78	\$21,216	23,287	CHIP SEAL AND SLURRY SEAL
NAGLEE RD	PAVILLION PARKWAY	TOYOTA/MALL ENTRANCE	NAGLEE	10	762	84	64,008	11/21/2016	66	UMi	AC/AC	73	\$59,172	23,592	CHIP SEAL AND SLURRY SEAL
NUTCRACKER CT	HERON ST	END	NUTCRA	10	182	32	7,824	11/16/2016	67	R	AC	75	\$5,425	22,179	CHIP SEAL AND SLURRY SEAL
PATCH LN	RAY HARVEY DR	JONATHAN PL	PATCH	10	506	36	18,216	11/1/2016	70	UL	AC	77	\$12,630	23,823	CHIP SEAL AND SLURRY SEAL
PEACOCK CT	SEQUOIA BL	S END	PEACOC	10	167	32	8,448	11/16/2016	68	R	AC	76	\$5,858	23,749	CHIP SEAL AND SLURRY SEAL

** - Treatment from Project Selection

Scenarios Criteria:

Scenarios - Sections Selected for Treatment

Interest: 2.00%

Inflation: 4.00%

Printed: 07/27/2017

Scenario: \$8 Million Budget

Year: 2018

Street Name	Begin Location	End Location	Street ID	Section ID	Length	Width	Area	Last Insp	Last Insp	Last		PCI	Surf	FC	Type	Rating	Treatment	Cost	PCI
										Insp	PCI								
POLK ST	GONZALEZ ST	WAGTAIL DR	POLKST	10	395	32	12,640	11/1/2016	67	R	AC	75	AC	R	75	22,450	CHIP SEAL AND SLURRY SEAL	\$8,764	75
REYES CT	REYES LN	END	REYECT	10	208	32	8,760	11/16/2016	66	R	AC	74	AC	R	74	22,469	CHIP SEAL AND SLURRY SEAL	\$6,074	74
SAN SIMEON/DALE ODELL/A	3RD ST	MT DIABLO AV	SANSIM	10	1,488	32	47,616	11/1/2016	67	R	AC	75	AC	R	75	22,143	CHIP SEAL AND SLURRY SEAL	\$33,014	75
SAVANNA DR	CORNUCOPIA DR	BLUEGRASS LN	SAVANN	10	659	36	23,724	11/1/2016	71	UL	AC	78	AC	UL	78	24,568	CHIP SEAL AND SLURRY SEAL	\$16,449	78
SCOTT ST	HOLDER LN	TAMMI CT	SCOTT	10	274	32	8,768	11/16/2016	70	R	AC	77	AC	R	77	24,481	CHIP SEAL AND SLURRY SEAL	\$6,080	77
SAN ROCCO WY	KAVANAGH AV	BLAIR AV	SROCCWY	10	288	32	9,216	11/16/2016	71	R	AC	78	AC	R	78	26,046	CHIP SEAL AND SLURRY SEAL	\$6,390	78
SUELLEN DR	110' W OF GEORGIA DR	ATLANTA DR	SUELLE	30	643	36	23,148	11/16/2016	65	UL	AC	73	AC	UL	73	21,862	CHIP SEAL AND SLURRY SEAL	\$16,050	73
SUNRISE CT	PATCH LN	E END	SUNRIS	10	304	32	9,728	11/1/2016	69	R	AC	76	AC	R	76	23,119	CHIP SEAL AND SLURRY SEAL	\$6,745	76
SUPERIOR DR	EASTLAKE CR	SUPERIOR CT	SUPEDR	10	255	32	8,160	11/1/2016	71	R	AC	78	AC	R	78	21,665	CHIP SEAL AND SLURRY SEAL	\$5,658	78
SYCAMORE PKWY	CENTRAL AV	VALPICO RD	SYCAMO	30	1,219	52	62,324	11/1/2016	65	UMi	AC	72	AC	UMi	72	24,223	CHIP SEAL AND SLURRY SEAL	\$57,616	72
N TRACY BLVD	CLOVER RD	KAVANAGH AV	TRACY	50	1,230	60	73,800	12/2/2016	70	A	AC	76	AC	A	76	24,651	CHIP SEAL AND SLURRY SEAL	\$68,224	76
TROPAZ LN	ROXBURY DR	CHATEAU LN	TROPAZ	10	2,180	32	69,760	11/1/2016	71	R	AC	78	AC	R	78	21,665	CHIP SEAL AND SLURRY SEAL	\$48,367	78
TURNSTONE ST	N END	WOODCREST CT	TURNST	10	86	32	2,752	11/1/2016	69	R	AC	76	AC	R	76	24,119	CHIP SEAL AND SLURRY SEAL	\$1,909	76
VALPICO RD	270 FT W/O GLENBRIAR DR	MACARHTUR DR	VALPIC	60	1,470	60	88,200	11/1/2016	65	A	AC	72	AC	A	72	21,840	CHIP SEAL AND SLURRY SEAL	\$81,536	72
VALPICO RD	MACARTHUR DR	FAIROAKS DR	VALPIC	75	2,657	45	119,565	11/1/2016	71	A	AC	78	AC	A	78	26,264	CHIP SEAL AND SLURRY SEAL	\$110,532	78
VALPICO RD	FAIROAKS RD	1094 FT W OF CHRISMAN RD	VALPIC	90	1,527	45	68,715	11/1/2016	71	A	AC	78	AC	A	78	26,264	CHIP SEAL AND SLURRY SEAL	\$63,524	78
VICTORIA ST	ISABELLA ST	CENTRAL AV	VICTOR	10	704	32	22,528	11/1/2016	69	R	AC	76	AC	R	76	24,414	CHIP SEAL AND SLURRY SEAL	\$15,620	76
12TH ST	AUDREY DR	TRACY BL	12THST	30	1,294	37	47,878	11/1/2016	51	C	AC	100	AC	C	100	23,850	THICK AC OVERLAY(2.5 INCHES)	\$132,782	100
													Treatment Total			\$1,704,113			

Scenarios - Sections Selected for Treatment

Interest: 2.00%

Inflation: 4.00%

Printed: 07/27/2017

Scenario: \$8 Million Budget

Year: 2018

Street Name	Begin Location	End Location	Street ID	Section ID	Length	Width	Area	Last Insp	Insp PCI	Last Surf		PCI	Cost	Rating	Treatment
										FC	Type				
6TH ST (W)	W END	TRACY BL	6THST	10	930	28	27,538	11/16/2016	10	R	AC	100	\$66,826	25,491	THICK AC OVERLAY(2.5 INCHES)
ANIMAL SHELTER	ARBOR RD	ALL	ANIMAL	10	1,350	21	26,850	11/16/2016	21	R	AC	100	\$65,156	25,491	THICK AC OVERLAY(2.5 INCHES)
BALLARD CT	BALLICO DR	S END	BALLAR	10	200	37	7,400	11/1/2016	9	R	AC	100	\$17,958	25,491	THICK AC OVERLAY(2.5 INCHES)
BALLICO DR	JORANOLLO DR	BALLARD CT	BALLIC	10	680	36	24,480	11/1/2016	13	UL	AC	100	\$59,405	25,491	THICK AC OVERLAY(2.5 INCHES)
BERVERDOR AV	EL PORTAL ST	EAST ST	BERVER	10	994	27	26,838	11/16/2016	22	R	AC	100	\$65,127	25,491	THICK AC OVERLAY(2.5 INCHES)
BEVERLY PL (W)	BESSIE AVE	PARKER AVE	BEVERL	25	855	32	27,360	11/1/2016	4	R	AC	100	\$66,394	25,491	THICK AC OVERLAY(2.5 INCHES)
B ST (S)	4TH ST	SOUTH ST	BST	20	844	32	27,008	11/1/2016	23	R	AC	100	\$65,540	25,491	THICK AC OVERLAY(2.5 INCHES)
CAMBRIDGE PL	SYCAMORE PKWY	HERITAGE PL	CAMBPL	10	726	37	26,862	11/1/2016	53	C	AC	100	\$74,498	23,496	THICK AC OVERLAY(2.5 INCHES)
CAMBRIA CT	BALLICO DR	S END	CAMBRI	10	200	36	7,200	11/1/2016	5	R	AC	100	\$17,472	25,491	THICK AC OVERLAY(2.5 INCHES)
CLOVER RD	TRACY BL	#452 CLOVER RD	CLOVER	20	756	37	27,972	11/1/2016	48	C	AC	100	\$77,576	24,182	THICK AC OVERLAY(2.5 INCHES)
CLOVER RD	BUTHMANN DR	HOLLY DR	CLOVER	40	1,465	36	52,740	11/1/2016	54	C	AC	100	\$146,266	23,450	THICK AC OVERLAY(2.5 INCHES)
COMMERCIAL DR	ENTERPRISE PL	LARCH RD	COMMER	10	853	37	33,060	11/16/2016	54	C	AC	100	\$91,687	23,427	THICK AC OVERLAY(2.5 INCHES)
CORBETT LN	N END	KAVANAUGH AV	CORBET	10	750	40	30,000	11/1/2016	54	C	AC	100	\$83,200	23,450	THICK AC OVERLAY(2.5 INCHES)
DEERWOOD LN	BLOSSOMWOOD LN	CENTRAL AV	DEERWO	10	1,555	36	57,383	11/1/2016	48	C	AC	100	\$159,143	24,182	THICK AC OVERLAY(2.5 INCHES)
DEERWOOD LN	CENTRAL AV	ASHLAND DR	DEERWO	20	508	36	18,288	11/1/2016	50	C	AC	100	\$50,719	23,970	THICK AC OVERLAY(2.5 INCHES)
DRAKE WY	SULTANA DR	ALMOND BLOSSOM DR	DRAKE	10	260	36	9,360	11/1/2016	21	UL	AC	100	\$22,714	25,491	THICK AC OVERLAY(2.5 INCHES)
EL PORTAL ST	N END	11TH ST	ELPRTL	10	874	28	24,472	11/1/2016	15	R	AC	100	\$59,386	25,491	THICK AC OVERLAY(2.5 INCHES)
EVANS ST	N END	3RD ST	EVANS	10	310	36	11,160	11/1/2016	16	R	AC	100	\$27,082	25,491	THICK AC OVERLAY(2.5 INCHES)
GILLETT ALLEY	CENTRAL AV	A ST	GILALY	10	1,070	20	21,400	11/1/2016	18	R	AC	100	\$51,931	25,491	THICK AC OVERLAY(2.5 INCHES)

Scenarios - Sections Selected for Treatment

Interest: 2.00%

Inflation: 4.00%

Printed: 07/27/2017

Scenario: \$8 Million Budget

Year: 2018

Street Name	Begin Location	End Location	Street ID	Section ID	Length	Width	Area	Last Insp	Insp PCI	Last Surf		PCI	Cost	Rating	Treatment
										FC	Type				
HIGHLAND AV (W)	ROOSEVELT AV	BESSIE AV	HIGHLA	10	292	34	9,928	3/1/2017	0	R	AC	100	\$24,092	25,491	THICK AC OVERLAY(2.5 INCHES)
HOLLYWOOD AV	HOLLY DR	MAE AVE	HOLLYW	10	779	37	28,823	11/16/2016	16	UL	AC	100	\$69,944	25,491	THICK AC OVERLAY(2.5 INCHES)
HOLLYWOOD AV	MAE AVE	EAST ST	HOLLYW	15	520	37	19,240	11/16/2016	23	UL	AC	100	\$46,690	25,491	THICK AC OVERLAY(2.5 INCHES)
INDUSTRIAL WY	ENTERPRISE PL	LARCH RD	INDUST	10	853	37	33,060	11/16/2016	46	C	AC	100	\$91,687	24,348	THICK AC OVERLAY(2.5 INCHES)
KAVANAGH AV	110' W/O CORBETT LN	115' E/O REYES LN	KAVANA	20	1,336	46	61,456	11/1/2016	46	C	AC	100	\$170,438	24,322	THICK AC OVERLAY(2.5 INCHES)
NORMAN CT	KAPAREIL DR	E END	NORMAN	10	194	36	6,984	11/1/2016	26	R	AC	100	\$16,948	25,491	THICK AC OVERLAY(2.5 INCHES)
PARTRIDGE LN	W END	ALDEN GLEN RD	PARTRI	10	364	32	11,648	11/16/2016	25	R	AC	100	\$28,266	25,491	THICK AC OVERLAY(2.5 INCHES)
PEBBLEBROOK DR	VALPICO RD	GLENBRAIR CR	PEBBDR	10	417	44	16,764	11/1/2016	51	C	AC	100	\$46,493	23,865	THICK AC OVERLAY(2.5 INCHES)
PEERLESS WY	JORANOLLO DR	MACARTHUR DR	PEERLE	10	863	36	31,068	11/1/2016	47	C	AC	100	\$86,162	24,272	THICK AC OVERLAY(2.5 INCHES)
PESCADERO RD	MACARTHUR DR	1815 FT E/O MACARTHUR DR	PESCAD	10	1,815	48	87,120	11/16/2016	49	C	AC	100	\$241,613	24,071	THICK AC OVERLAY(2.5 INCHES)
RIALTO CT	LOMA VERDE DR	END	RIALTO	10	110	51	5,610	11/1/2016	23	R	AC	100	\$13,614	25,491	THICK AC OVERLAY(2.5 INCHES)
SEQUOIA BL	ALDEN GLEN	PEACOCK CT	SEQUOI	10	578	40	23,120	11/1/2016	49	C	AC	100	\$64,120	24,020	THICK AC OVERLAY(2.5 INCHES)
SEQUOIA BL	BEECHNUT ST	227' N OF WILLOW WY	SEQUOI	40	746	38	28,348	11/1/2016	54	C	AC	100	\$78,619	23,450	THICK AC OVERLAY(2.5 INCHES)
TOSTE RD	GRANT LINE RD	SW END	TOSTE	10	950	37	35,150	6/25/2013	11	UL	AC	100	\$85,298	25,491	THICK AC OVERLAY(2.5 INCHES)
VALERIE LN	450 FT E OF SCHEIGLER DR	LINCOLN BLVD	VALERI	20	469	34	15,946	11/1/2016	24	R	AC	100	\$38,696	25,491	THICK AC OVERLAY(2.5 INCHES)
WALL ST	EATON AV	HIGHLAND AV	WALL	50	565	37	20,905	11/1/2016	21	UL	AC	100	\$50,730	25,491	THICK AC OVERLAY(2.5 INCHES)
												Treatment Total	\$2,554,272		
												Year 2018 Area Total	6,796,677	Year 2018 Total	\$7,999,822

Scenarios - Sections Selected for Treatment

Interest: 2.00% Inflation: 4.00% Printed: 07/27/2017
 Scenario: \$8 Million Budget

Year: 2019

Street Name	Begin Location	End Location	Street ID	Section ID	Length	Width	Area	Last Insp	Insp PCI	Last	Surf	FC	Type	PCI	Cost	Rating	Treatment
8TH ST (W)	B ST	CENTRAL AV	8THST	15	662	34	22,508	11/1/2016	77	R	AC/AC	82	\$10,820	36,533	MICRO SURFACE		
AINCILLE ST	BASQUE DR	GARAZI ST	AINCIL	10	349	32	11,168	11/1/2016	76	R	AC	81	\$5,369	36,239	MICRO SURFACE		
ALEXANDRA DR	EASTLAKE CR	ALMANOR DR	ALEXAN	10	615	32	19,680	11/1/2016	76	R	AC	81	\$9,461	36,239	MICRO SURFACE		
ALMANOR DR	ALEXANDRIA DR	HAROLD SMITH DR	ALMANO	10	813	32	26,016	11/1/2016	76	R	AC	81	\$12,507	36,239	MICRO SURFACE		
ARBOR RD	ANIMAL SHELTER RD	MACARTHUR ARBOR DR	ARBOR	20	1,410	28	39,480	11/1/2016	81	C	AC/AC	84	\$18,979	35,570	MICRO SURFACE		
AUTUMN CREEK CT	WHEAT LN	END	AUTUCR	10	259	32	10,659	11/1/2016	76	R	AC	81	\$5,124	36,239	MICRO SURFACE		
BASQUE DR	AINCILLE ST	DOMINIQUE DR	BASQUE	10	768	32	24,576	11/1/2016	76	R	AC	81	\$11,814	36,239	MICRO SURFACE		
BASTILLE CT	PEONY DR	END	BASTIL	10	332	32	12,995	11/1/2016	76	R	AC	81	\$6,247	36,239	MICRO SURFACE		
BERRYESSA CT	TRINITY PL	END	BERRCT	10	626	32	24,077	11/1/2016	76	R	AC	81	\$11,575	36,239	MICRO SURFACE		
BISCAY CT	MONTAUBAN ST	END	BISCAY	10	243	32	11,039	11/1/2016	76	R	AC	81	\$5,307	36,239	MICRO SURFACE		
BOWENS LN	PARKINGTON LN	LANKERSHIRE BOWENS DR	BOWENS	10	506	32	16,192	11/16/2016	80	R	AC	85	\$7,784	36,373	MICRO SURFACE		
CASEY CT	HAVENWOOD CT	N END CDS	CASEY	10	299	32	13,496	11/1/2016	76	R	AC	81	\$6,488	36,239	MICRO SURFACE		
CECCHI CT	ROBERT GABRIEL DR	S END	CECCHI	10	110	50	7,678	11/1/2016	77	R	AC	82	\$3,691	37,536	MICRO SURFACE		
CHAMBERS CT	SUMMER LN	END	CHAMBE	10	416	32	19,088	11/16/2016	76	R	AC	81	\$9,176	36,297	MICRO SURFACE		
CHATEAU LN	TROPAZ LN	PEONY DR	CHATEA	10	396	32	12,672	11/1/2016	76	R	AC	81	\$6,092	36,239	MICRO SURFACE		
CHRISTOPHER MICHAEL CT	CHRISTOPHER MICHAEL LN	S END	CHRMCT	10	441	32	17,166	11/1/2016	76	R	AC	81	\$8,252	36,239	MICRO SURFACE		
CHRISTOPHER MICHAEL LN	LINDSEY LN	EVENINGSIDE CHRMLN LN	CHRMLN	10	872	32	27,904	11/1/2016	76	R	AC	81	\$13,414	36,239	MICRO SURFACE		
CITADELLE ST	GARAZI ST	LIMOGES ST	CITADE	10	725	32	23,200	11/1/2016	76	R	AC	81	\$11,153	36,239	MICRO SURFACE		
CLEARLAKE CT	TRINITY PL	END	CLEARL	10	390	32	15,850	11/1/2016	76	R	AC	81	\$7,620	36,239	MICRO SURFACE		
CLOVER HILL CT	GLENBRIAR CR	END	CLOVCT	10	319	32	14,136	11/1/2016	76	R	AC	81	\$6,796	36,239	MICRO SURFACE		
CROCUS CT	HUMMINGBIRD WY	END	CROCCCT	10	228	32	10,667	11/16/2016	76	R	AC	81	\$5,128	36,297	MICRO SURFACE		
CROSSROADS DR	MERCHANT DRIVE	ELEVENTH ST	CROSSR	30	1,020	60	61,200	11/16/2016	84	UMI	AC	86	\$29,420	38,992	MICRO SURFACE		
CROSSROADS DR	MERCHANT DR	GREYSTONE DR	CROSSR	40	962	60	57,720	11/16/2016	84	UMI	AC	86	\$27,747	38,992	MICRO SURFACE		
EAGLE ROCK LP	LA MONTE LN	LA MONTE LN	EAGLER	15	839	32	26,848	11/1/2016	76	R	AC	81	\$12,907	36,239	MICRO SURFACE		
ERIE CT	SUPERIOR DR	END	ERIECT	10	536	32	17,152	11/1/2016	76	R	AC	81	\$8,246	36,239	MICRO SURFACE		

** - Treatment from Project Selection

Scenarios Criteria:

Scenarios - Sections Selected for Treatment

Interest: 2.00% Inflation: 4.00% Printed: 07/27/2017
 Scenario: \$8 Million Budget

Year: 2019

Street Name	Begin Location	End Location	Street ID	Section ID	Length	Width	Area	Last Insp	Insp	Last		PCI	Cost	Rating	Treatment
										Surf	FC				
E ST (N)	11TH ST	6TH ST	EST	20	1,480	34	50,320	11/16/2016	82	R	AC/AC	87	\$24,190	37,733	MICRO SURFACE
EVENINGSIDE LN	RIDGEVIEW DR	GLENBROOK DR	EVENIN	10	724	32	23,168	11/1/2016	76	R	AC	81	\$11,138	36,239	MICRO SURFACE
EVERGLADES LN/CT	SHENANDOAH ST	N END	EVERGL	10	690	32	28,362	11/16/2016	77	R	AC	82	\$13,634	37,601	MICRO SURFACE
FARNHAM CT	N END	TOM FOWLER DR	FARNCT	10	217	32	11,048	11/1/2016	73	R	AC	79	\$5,311	36,265	MICRO SURFACE
FARNHAM DR	TOM FOWLER DR	WHITTINGTON FARNDR	FARNDR	10	254	32	9,378	11/1/2016	73	R	AC	79	\$4,509	36,265	MICRO SURFACE
FRANK BROWN LN (MONTGOMERY)	PARKINGTON LN	JONES LN	FBROWN	20	205	32	6,560	11/16/2016	81	R	AC	86	\$3,154	37,763	MICRO SURFACE
FLINT LN	RIDGEVIEW DR	BORGES CT	FLINT	10	210	32	6,720	11/1/2016	76	R	AC	81	\$3,231	36,239	MICRO SURFACE
GARAZI ST/CT	CITADELLE ST	S END	GARAZI	10	1,297	32	41,504	11/1/2016	76	R	AC	81	\$19,952	36,239	MICRO SURFACE
GILLET ALLEY	CENTRAL AV	E ST	GILALY	20	563	20	11,260	11/1/2016	86	R	AC	90	\$5,413	35,379	MICRO SURFACE
GLENCREEK DR	VALCOURT WY	HIGHGATE LN	GLENDR	10	902	32	30,264	11/1/2016	73	R	AC	79	\$14,549	36,892	MICRO SURFACE
GLENHAVEN DR	BROOKVIEW DR	RIDGEVIEW DR	GLENHA	10	920	32	29,440	11/1/2016	76	R	AC	81	\$14,153	36,239	MICRO SURFACE
GLENPINE CT	ST MARTINS WY	E END	GLENPI	10	282	32	11,128	11/1/2016	73	R	AC	79	\$5,350	36,892	MICRO SURFACE
GOLDEN LEAF CT	GOLDEN LEAF LANE	SOUTH END	GOLDLF	10	347	32	11,104	11/16/2016	80	R	AC	85	\$5,338	36,373	MICRO SURFACE
GWENEVIERE CT	3RD ST	END	GWENVCT	10	309	32	9,888	11/1/2016	76	R	AC	81	\$4,754	36,239	MICRO SURFACE
HARLOW ST	MANSFIELD ST	HEPBURN ST	HARLOW	10	725	36	26,100	11/16/2016	75	UL	AC	81	\$12,547	37,562	MICRO SURFACE
HAROLD SMITH DR	ALMANOR DR	EASTLAKE CR	HAROLD	10	1,097	32	35,104	11/1/2016	76	R	AC	81	\$16,875	36,239	MICRO SURFACE
HAVENWOOD CT	GLENBRIAR CR	E END	HAVENW	10	360	32	16,109	11/1/2016	76	R	AC	81	\$7,744	36,239	MICRO SURFACE
HEPBURN ST	MONROE ST	HARLOW ST	HEPBST	10	800	36	28,800	11/16/2016	74	UL	AC	80	\$13,845	36,279	MICRO SURFACE
HIDDEN VALLEY CT	GLENBRIAR CR	END	HIDDEN	10	229	32	12,028	11/1/2016	76	R	AC	81	\$5,782	36,239	MICRO SURFACE
HIGHGATE LN	GLENCREEK DR	SHELBORNE DR	HIGHGA	10	441	32	16,912	11/1/2016	73	R	AC	79	\$8,130	36,892	MICRO SURFACE
HOLLOW BROOK CT	GLENBRIAR CR	END	HOLLOW	10	464	32	20,218	11/1/2016	76	R	AC	81	\$9,720	36,239	MICRO SURFACE
HOLLY DR	I-205 SOUTHSIDE	KAVANAGH AVE	HOLLY	15	1,835	37	67,895	5/3/2013	100	UMi	AC	88	\$32,638	37,207	MICRO SURFACE
JAMES W SMITH DR	GLENBRIAR CR	GLENBRIAR CR	JAMEDR	10	895	32	28,640	11/1/2016	76	R	AC	81	\$13,768	36,239	MICRO SURFACE
JONES LN	CAMPBELL LN	FRANK BROWN LN	JONES	10	590	32	18,880	11/16/2016	80	R	AC	85	\$9,076	36,373	MICRO SURFACE
KELLY MIST CT	OAKRIDGE DR	E END	KELYCT	10	476	32	20,390	11/1/2016	76	R	AC	81	\$9,802	36,239	MICRO SURFACE

** - Treatment from Project Selection

Scenarios Criteria:

Scenarios - Sections Selected for Treatment

Interest: 2.00% Inflation: 4.00% Scenario: \$8 Million Budget Printed: 07/27/2017

Year: 2019

Street Name	Begin Location	End Location	Street ID	Section ID	Length	Width	Area	Last Insp	Insp PCI	Last	Surf	FC	Type	PCI	Cost	Rating	Treatment
KELLY MIST LN	GLENBRIAR CR	OAKRIDGE DR	KELYLN	10	893	32	28,576	11/1/2016	76	R	AC	R	AC	81	\$13,737	36,239	MICRO SURFACE
KINSEY WAY	FISHER WY	KEYS WY	KINSEY	10	538	32	17,216	11/16/2016	81	R	AC	R	AC	86	\$8,276	37,763	MICRO SURFACE
LAMMERS RD	11TH STREET	JAGUAR RUN	LAMMER	25	1,560	105	163,800	3/1/2017	84	A	AC	A	AC	87	\$78,741	37,890	MICRO SURFACE
LAMMERS RD	JAGUAR RUN	SOUTH CITY LIMIT	LAMMER	28	1,450	82	118,900	7/26/2017	85	A	AC	A	AC	89	\$57,157	36,085	MICRO SURFACE
LA MONTE LN	GLENBRIAR CR (WEST SIDE)	417 FT E OF GLENBRIAR CR	LAMONT	10	417	32	13,344	11/1/2016	76	R	AC	R	AC	81	\$6,415	36,239	MICRO SURFACE
LAURELBROOK DR	LOWELL AV	DORSET LN	LAURBR	10	462	32	14,784	11/16/2016	76	R	AC	R	AC	81	\$7,107	36,297	MICRO SURFACE
LIMOGES ST	CITADELLE ST	ROGER DR	LIMOG	10	423	32	13,536	11/1/2016	76	R	AC	R	AC	81	\$6,507	36,239	MICRO SURFACE
LINDSEY LN	CHRISTOPHER MICHAEL LN	70 FT S/O BROOKVIEW DR	LINDSE	05	660	32	21,120	11/1/2016	76	R	AC	R	AC	81	\$10,153	36,239	MICRO SURFACE
LINDSEY LN	70 FT S/O BROOKVIEW DR	DISCOVERY LN	LINDSE	15	560	32	17,920	11/1/2016	76	R	AC	R	AC	81	\$8,615	36,239	MICRO SURFACE
LOMBARD CT	MONROE ST	END	LOMBCT	10	275	32	10,471	11/16/2016	74	R	AC	R	AC	80	\$5,034	36,279	MICRO SURFACE
MANITOBA CT	ONTARIO DR	END	MANITO	10	372	32	11,904	11/1/2016	76	R	AC	R	AC	81	\$5,723	36,239	MICRO SURFACE
MANOR CT	W END	VALLERAND RD	MANOR	10	323	32	12,440	11/16/2016	84	R	AC/AC	R	AC/AC	88	\$5,981	36,882	MICRO SURFACE
MANSFIELD CT	HARLOW ST	END	MANSCT	10	300	36	10,800	11/16/2016	74	R	AC	R	AC	80	\$5,192	36,279	MICRO SURFACE
MANSFIELD ST	MONROE ST	HARLOW ST	MANSST	10	800	36	28,800	11/16/2016	74	UL	AC	UL	AC	80	\$13,845	36,279	MICRO SURFACE
MARIANI CT	STONEBRIDGE	END	MARIAI	10	1,005	40	42,200	9/17/2009	92	UL	AC	UL	AC	86	\$20,287	36,537	MICRO SURFACE
MEGAN CT	PENNY LN	END	MEGAN	10	180	32	7,950	11/1/2016	77	R	AC	R	AC	82	\$3,822	37,536	MICRO SURFACE
MEREDITH CT	GLENBRIAR CR	END	MEREDI	10	218	32	11,565	11/1/2016	76	R	AC	R	AC	81	\$5,560	36,239	MICRO SURFACE
MICHAEL DR	THELMA LP	JERROLD ZANZI LN	MICHAE	10	2,051	30	61,530	11/16/2016	77	R	AC	R	AC	82	\$29,579	37,601	MICRO SURFACE
MONTAUBAN ST	BASQUE ST	MOUNT PELLIER ST	MONTAU	10	521	32	16,672	11/1/2016	76	R	AC	R	AC	81	\$8,015	36,239	MICRO SURFACE
MOONLIGHT WAY	JONATHAN PL	END	MOONLI	10	354	36	12,744	11/1/2016	73	UL	AC	UL	AC	79	\$6,127	36,265	MICRO SURFACE
MORTON WAY	WYMAN	GREYSTONE	MORTO	10	502	32	16,064	11/16/2016	80	R	AC	R	AC	85	\$7,723	36,373	MICRO SURFACE
MOUNT PELLIER ST	DOMINIQUE DR	BIARRITZ ST	MOUNTP	10	1,250	36	45,000	11/1/2016	76	UL	AC	UL	AC	81	\$21,632	36,239	MICRO SURFACE
NACOMIS CT	ONTARIO DR	END	NACOMI	10	248	32	11,307	11/1/2016	76	R	AC	R	AC	81	\$5,436	36,239	MICRO SURFACE
NOTRE DAME CT	MEMOIR LN	END	NOTRED	10	343	32	14,827	11/1/2016	76	R	AC	R	AC	81	\$7,128	36,239	MICRO SURFACE
OAK CREST CT	GLENBRIAR CR	END	OAKCRE	10	455	32	15,560	11/1/2016	76	R	AC	R	AC	81	\$7,480	36,239	MICRO SURFACE

Scenarios - Sections Selected for Treatment

Interest: 2.00% Inflation: 4.00% Printed: 07/27/2017
 Scenario: \$8 Million Budget

Year: 2019

Street Name	Begin Location	End Location	Street ID	Section ID	Length	Width	Area	Last Insp	Last Insp	Last		Surf	FC	Type	PCI	Cost	Rating	Treatment
										Insp	PCI							
OAKRIDGE DR	S/O BROOKVIEW DR	DISCOVERY LN	OAKRID	25	470	37	17,390	11/1/2016	76	UL	AC	81	\$8,360	36,239	MICRO SURFACE			
ONTARIO DR	ALEXANDRIA DR	HAROLD SMITH DR	ONTARI	10	822	32	26,304	11/1/2016	76	R	AC	81	\$12,645	36,239	MICRO SURFACE			
ORMONDE CT	WEST END	ORMONDE ST	ORMOCT	10	537	30	18,110	11/16/2016	80	R	AC	85	\$8,706	36,373	MICRO SURFACE			
PAYTON CT	W END	PAYTON LN	PAYTCT	10	540	32	19,280	11/1/2016	76	R	AC	81	\$9,269	36,239	MICRO SURFACE			
PAYTON LN	DARLENE LN	PVMNT CHNG S/O RIDGEVIEW DR	PAYTLN	10	952	32	30,464	11/1/2016	76	R	AC	81	\$14,645	36,239	MICRO SURFACE			
PETUNIA WY	OREGANO WY	LOTUS WY	PETUNI	10	236	32	7,552	11/16/2016	77	R	AC	82	\$3,631	37,601	MICRO SURFACE			
PORTICO CT	GOLDEN LEAF LN	SOUTH END	PORTCT	10	209	32	6,688	11/16/2016	80	R	AC	85	\$3,215	36,373	MICRO SURFACE			
REHN RD	PAVEMENT CHANGE	AUTUMN MEADOW LN	REHNBE	20	127	36	4,572	11/1/2016	76	UL	AC	81	\$2,198	36,239	MICRO SURFACE			
RIDGEVIEW CT	PAYTON LN	E END	RIDGCT	10	238	32	7,616	11/1/2016	76	R	AC	81	\$3,662	36,239	MICRO SURFACE			
ROGER DR	BASQUE DR	ELISSAGARAY DR	ROGERD	10	460	32	14,720	11/1/2016	76	R	AC	81	\$7,077	36,239	MICRO SURFACE			
SABRINA WY	ARRIGOTTI LN	CINDY WY	SABRIN	20	276	32	8,832	11/16/2016	77	R	AC	82	\$4,246	37,601	MICRO SURFACE			
SAMANTHA CT	GLENBRIAR CR	N END	SAMANT	10	224	32	8,168	11/1/2016	76	R	AC	81	\$3,927	36,239	MICRO SURFACE			
SHELBORNE DR	SYCAMORE PKWY	HIGHGATE LN	SHELBO	10	1,147	32	38,104	11/1/2016	73	R	AC	79	\$18,318	36,892	MICRO SURFACE			
SOUTHBROOK ST	LOWELL AV	DORSET LN	SOUTST	10	482	32	14,688	11/16/2016	77	R	AC	82	\$7,061	37,601	MICRO SURFACE			
SOUZA WY	THELMA LP	ANTONIO LP	SOUZA	10	437	30	13,110	11/16/2016	77	UL	AC	82	\$6,303	37,601	MICRO SURFACE			
SPRING CT	W END	E END	SPRING	10	1,002	32	36,064	3/1/2017	73	R	AC	79	\$17,337	37,411	MICRO SURFACE			
ST MARTINS WY	GLENCREEK DR	SHELBORNE DR	STMART	10	374	32	11,968	11/1/2016	73	R	AC	79	\$5,754	36,892	MICRO SURFACE			
SUDELEY DR	SYCAMORE PKWY	DARBY DR	SUDELE	10	400	32	12,800	11/1/2016	74	R	AC	80	\$6,154	36,223	MICRO SURFACE			
SUMMERSET DR	HOBOKEN DR	RAY HARVEY DR	SUMMER	10	223	32	7,136	11/1/2016	73	R	AC	79	\$3,431	36,892	MICRO SURFACE			
SUPERIOR CT	ERIE CT	END	SUPECT	10	545	32	19,440	11/1/2016	76	R	AC	81	\$9,346	36,239	MICRO SURFACE			
TETON LN	SPRING CT	SMOKEY LN	TETON	10	520	32	16,640	11/16/2016	73	R	AC	79	\$8,000	36,958	MICRO SURFACE			
N TRACY BLVD	SUGAR RD	2234' S/O SUGAR RD	TRACY	05	2,234	46	102,764	12/1/2016	85	A	AC	88	\$49,400	37,466	MICRO SURFACE			

Scenarios - Sections Selected for Treatment

Interest: 2.00% Inflation: 4.00% Printed: 07/27/2017
 Scenario: \$8 Million Budget

Year: 2019

Street Name	Begin Location	End Location	Street ID	Section ID	Length	Width	Area	Last Insp	Last Insp	Last		PCI	Cost	Rating	Treatment	
										Insp	Surf					FC
S TRACY BL	VALPICO RD	STEINBECK WY	TRACY	165NB	642	30	19,260	12/1/2016	83	A	AC	86	\$9,259	38,955	MICRO SURFACE	
TRESTLE GLEN CT	GLENBRIAR CR	E END	TRESTL	10	261	32	8,352	11/1/2016	76	R	AC	81	\$4,015	36,239	MICRO SURFACE	
TRINITY PL/CT	EASTLAKE CR	END	TRINIT	10	316	32	10,112	11/1/2016	76	R	AC	81	\$4,861	36,239	MICRO SURFACE	
TULLOCH DR	LYNN W RIFFLE	MCKENNA PL	TULLOC	10	1,332	32	42,624	11/1/2016	76	R	AC	81	\$20,490	36,239	MICRO SURFACE	
VALPICO RD	1094 FT W OF	CHRISMAN RD	VALPIC	100	1,094	53	57,982	11/1/2016	82	A	AC	85	\$27,873	39,462	MICRO SURFACE	
WALL ST	WHITTIER AV	LOWELL AV	WALL	20	627	32	20,064	11/16/2016	84	R	AC	88	\$9,645	37,100	MICRO SURFACE	
WINDHAM CT	W END	WINDHAM DR	WINDCT	10	315	32	15,584	11/1/2016	73	R	AC	79	\$7,492	36,265	MICRO SURFACE	
WINDHAM DR	SYCAMORE	WINDHAM CT	WINDDR	10	450	35	17,200	11/1/2016	73	R	AC	79	\$8,269	36,265	MICRO SURFACE	
WINNIPEG CT	HAROLD SMITH	END	WINNIP	10	272	32	8,704	11/1/2016	76	R	AC	81	\$4,185	36,239	MICRO SURFACE	
KROHN RD	753 FT W OF	W END	KROHN	20	1,162	37	42,994	11/16/2016	62	O	AC	77	\$7,751	70,722	PATCH AND SLURRY SEAL	
													Treatment Total	\$1,199,766		
ALDEN GLEN DR	11TH ST	CYPRESS DR	ALDEN	10	2,250	40	90,000	11/16/2016	70	C	AC	100	\$235,248	21,836	2.0" OVERLAY W/FABRIC	
ANTONIA CT	CAMELIA DR	E END	ANTONI	10	258	32	11,360	11/16/2016	53	R	AC	100	\$23,209	27,905	2.0" OVERLAY W/FABRIC	
BALDWIN LN	BURLINGTON	ROCKINGHAM	BALDLN	10	647	32	20,704	11/16/2016	71	R	AC	100	\$42,299	20,526	2.0" OVERLAY W/FABRIC	
CARLTON WY (E)	EAST ST	FRANKLIN AV	CARLTO	40	1,078	36	38,808	11/16/2016	73	UL	AC	100	\$79,286	20,338	2.0" OVERLAY W/FABRIC	
CHARTWELL LN	DORSET LN	OXFORD LN	CHARTW	10	317	32	10,144	11/16/2016	70	R	AC	100	\$20,725	21,230	2.0" OVERLAY W/FABRIC	
DORSET LN	PEPPERCORN	BRISTOL LN	DORSET	10	2,912	32	93,184	11/16/2016	71	R	AC	100	\$190,377	20,526	2.0" OVERLAY W/FABRIC	
DOVE DR	STARFLOWER	PVMNT CHNG	DOVE	30	825	44	36,300	11/16/2016	72	C	AC	100	\$94,884	21,317	2.0" OVERLAY W/FABRIC	
ESSEX CT	W END	COLONY DR	ESSEX	10	197	36	9,892	11/16/2016	53	R	AC	100	\$20,210	28,039	2.0" OVERLAY W/FABRIC	
FOREST HILLS DR	BEECHNUT AV	CENTRE	FOREST	10	1,440	37	53,280	11/16/2016	53	UL	AC	100	\$108,853	28,039	2.0" OVERLAY W/FABRIC	
GEORGETOWN CT	HERITAGE PL	END	GEOTCT	10	140	36	5,040	11/1/2016	54	R	AC	100	\$10,297	27,782	2.0" OVERLAY W/FABRIC	
HULL CT	LANKERSHIRE	NORTH END	HULL	10	267	32	10,544	11/16/2016	72	R	AC	100	\$21,542	21,198	2.0" OVERLAY W/FABRIC	

** - Treatment from Project Selection
 Scenarios Criteria:

Scenarios - Sections Selected for Treatment

Interest: 2.00%

Inflation: 4.00%

Printed: 07/27/2017

Scenario: \$8 Million Budget

Year: 2019

Street Name	Begin Location	End Location	Street ID	Section ID	Length	Width	Area	Last Insp	Last Insp	Last		Surf	FC	PCI	Type	Rating	Treatment	Cost	PCI
										Insp	PCI								
JOSEPH DAMON DR	JOSEPH DAMON CT	ORCHARD PKWY	JOSEDR	10	500	32	16,000	11/16/2016	70	R	AC	AC	100	100	20,693	2.0" OVERLAY W/FABRIC	\$32,689	100	
PEERLESS CT	PEERLESS WY	S END CDS	PEERCT	10	131	32	4,192	11/1/2016	55	R	AC	AC	100	100	27,837	2.0" OVERLAY W/FABRIC	\$8,565	100	
PESCADERO RD	598 FT E/O MACARTHUR AVE DR	PARADISE AVE	PESCAD	50	1,410	36	50,760	11/16/2016	75	C	AC	AC	100	100	19,983	2.0" OVERLAY W/FABRIC	\$132,680	100	
RENOWN DR	HICKORY AV	PVT CHG W OF WIMBLETON LN	RENOWN	20	221	37	8,177	11/16/2016	53	UL	AC	AC	100	100	28,039	2.0" OVERLAY W/FABRIC	\$16,706	100	
REYES LN	KAVANAGH AV	TRAVAO LN	REYELN	20	1,597	32	51,104	11/16/2016	54	R	AC	AC	100	100	27,642	2.0" OVERLAY W/FABRIC	\$104,407	100	
ROYAL CT	COLONY DR	END	ROYAL	10	104	60	7,216	11/16/2016	53	R	AC	AC	100	100	28,039	2.0" OVERLAY W/FABRIC	\$14,743	100	
TENNIS LN	LAURIANA PKWY	HICKORY AV	TENNIS	20	1,120	40	44,800	11/16/2016	71	C	AC	AC	100	100	21,507	2.0" OVERLAY W/FABRIC	\$117,102	100	
THICKET LN	W END	HUNTERS TRAIL	THICLN	10	808	32	27,873	11/16/2016	53	R	AC	AC	100	100	27,905	2.0" OVERLAY W/FABRIC	\$56,946	100	
TONY STUITT DR	N END	SEVILLE DR	TONYST	10	415	32	15,864	11/16/2016	71	R	AC	AC	100	100	19,584	2.0" OVERLAY W/FABRIC	\$32,411	100	
WILLOW CREEK DR	BRISTLECONE DR	DEERWOOD LN	WILLCR	10	900	36	32,400	11/16/2016	53	UL	AC	AC	100	100	28,039	2.0" OVERLAY W/FABRIC	\$66,194	100	
													Treatment Total	\$1,429,373					
1ST ST (E)	CENTRAL AV	E END	1STST	20	452	34	15,368	11/1/2016	72	R	AC/AC	AC	77	77	19,509	CHIP SEAL AND SLURRY SEAL	\$11,082	77	
2ND ST (W)	C ST	CENTRAL AV	2NDST	10	293	34	9,962	11/1/2016	72	R	AC/AC	AC	76	76	19,410	CHIP SEAL AND SLURRY SEAL	\$7,184	76	
2ND ST (E)	CENTRAL AV	D ST	2NDST	20	297	34	10,098	11/1/2016	72	R	AC/AC	AC	77	77	19,522	CHIP SEAL AND SLURRY SEAL	\$7,282	77	
9TH ST (W)	W END	WEST ST	9THST	20	1,360	32	43,520	11/1/2016	71	C	AC/AC	AC	76	76	18,782	CHIP SEAL AND SLURRY SEAL	\$41,842	76	
9TH ST (E)	CENTRAL AV	EAST ST	9THST	40	1,325	53	70,225	11/1/2016	72	C	AC/AC	AC	77	77	19,453	CHIP SEAL AND SLURRY SEAL	\$67,516	77	
ALEGRE DR	CORRAL HOLLOW RD	FLORENTINE WY	ALEGRE	10	1,412	37	52,244	11/16/2016	68	UL	AC/AC	AC	73	73	18,876	CHIP SEAL AND SLURRY SEAL	\$37,672	73	
ALFALFA CT	CORNUCOPIA PL	S END	ALFALF	10	198	32	6,336	11/1/2016	72	R	AC	AC	78	78	23,782	CHIP SEAL AND SLURRY SEAL	\$4,569	78	
ALPINE CT	N END	ALPINE WY	ALPICT	10	385	18	8,930	11/16/2016	72	R	AC	AC	78	78	24,545	CHIP SEAL AND SLURRY SEAL	\$6,440	78	
ANNETE CT	ROGER DR	S END CDS	ANNECT	10	475	32	15,200	11/1/2016	74	R	AC	AC	78	78	18,726	CHIP SEAL AND SLURRY SEAL	\$10,961	78	

Scenarios - Sections Selected for Treatment

Interest: 2.00% Inflation: 4.00% Printed: 07/27/2017
 Scenario: \$8 Million Budget

Year: 2019

Street Name	Begin Location	End Location	Street ID	Section ID	Length	Width	Area	Last Insp	Last Insp	Last		PCI	Surf	FC	Type	Rating	Treatment	Cost
										Insp	PCI							
APPALOSA WY	END	PALOMINO DR	APPACT	10	150	36	5,400	11/16/2016	72	R	AC	78		R	AC	22,604	CHIP SEAL AND SLURRY SEAL	\$3,894
ARROYO HONDO CR	W END	ALTAMONT DR	ARROYO	10	390	32	14,480	11/1/2016	72	R	AC	78		R	AC	24,159	CHIP SEAL AND SLURRY SEAL	\$10,442
ASHBURN CT	DE BORG DR	S END	ASHBUR	10	127	32	7,222	11/1/2016	69	R	AC	75		R	AC	19,233	CHIP SEAL AND SLURRY SEAL	\$5,208
BAIGORRY ST	AMATCHI DR	GILBERTE ST	BAIGST	20	275	32	8,800	11/1/2016	74	R	AC	78		R	AC	18,726	CHIP SEAL AND SLURRY SEAL	\$6,346
BANKSTON DR	TULLOCH DR	ST CLAIR PL	BANKDR	10	610	32	19,520	11/1/2016	72	R	AC	76		R	AC	18,372	CHIP SEAL AND SLURRY SEAL	\$14,076
BENTLEY LN	MONTCLAIR LN	S END	BENTLE	10	432	32	13,824	11/1/2016	73	R	AC	79		R	AC	21,783	CHIP SEAL AND SLURRY SEAL	\$9,969
BETTENCOURT WY	DE BORD DR	FAIRMONT LN	BETTWAY	10	316	32	10,112	11/1/2016	73	R	AC	77		R	AC	18,322	CHIP SEAL AND SLURRY SEAL	\$7,292
BILLY FREEMAN LN	WHEAT LN	CREPE MYRTLE AV	BILLN	10	543	32	17,376	11/1/2016	74	R	AC	78		R	AC	19,659	CHIP SEAL AND SLURRY SEAL	\$12,530
BODEGA CT	LIGHTHOUSE DR	W END CDS	BODECT	10	101	76	7,676	11/1/2016	74	R	AC	78		R	AC	19,659	CHIP SEAL AND SLURRY SEAL	\$5,535
BRECKINRIDGE CT	RIVERVIEW AV	S END CDS	BRECCT	10	168	32	5,376	11/1/2016	74	R	AC	78		R	AC	19,659	CHIP SEAL AND SLURRY SEAL	\$3,877
BURR CT	N END CDS	ROXBURY DR	BURRCT	10	481	32	15,392	11/1/2016	73	R	AC	77		R	AC	18,994	CHIP SEAL AND SLURRY SEAL	\$11,099
CAIRO CT	DE BORG DR	S END CDS	CAIRCT	10	177	32	5,664	11/1/2016	73	R	AC	77		R	AC	18,322	CHIP SEAL AND SLURRY SEAL	\$4,085
CALAFIA CT	W END	FIREFLY WY	CALAFI	10	322	32	13,408	11/16/2016	66	R	AC	72		R	AC	19,621	CHIP SEAL AND SLURRY SEAL	\$9,669
CALAVERAS LN	W END CDS	ROXBURY DR	CALVLN	10	968	32	30,976	11/1/2016	74	R	AC	78		R	AC	18,950	CHIP SEAL AND SLURRY SEAL	\$22,336
CHERRY BLOSSOM CT	CHERRY BLOSSOM LN	N END CDS	CHEBCT	10	267	32	8,544	11/1/2016	74	R	AC	78		R	AC	19,659	CHIP SEAL AND SLURRY SEAL	\$6,161
CHERRY BLOSSOM LN	ENGLISH OAK AV	PEONY DR	CHERRY	20	2,080	32	66,560	11/1/2016	72	R	AC	78		R	AC	21,078	CHIP SEAL AND SLURRY SEAL	\$47,995
CHERRY BLOSSOM LN	PEONY DR	TAMARISK LN	CHERRY	30	873	32	27,936	11/1/2016	74	R	AC	78		R	AC	19,659	CHIP SEAL AND SLURRY SEAL	\$20,144
CINDY WY	SABRINA WY	ALEXIS LN	CINDY	10	674	32	21,568	11/16/2016	72	R	AC	78		R	AC	21,121	CHIP SEAL AND SLURRY SEAL	\$15,552
CORRAL HOLLOW RD	LOWELL AV	11TH ST	CORRAL	30	2,805	60	168,300	11/21/2016	72	A	AC	76		A	AC	19,000	CHIP SEAL AND SLURRY SEAL	\$161,808

Scenarios - Sections Selected for Treatment

Interest: 2.00% Inflation: 4.00% Printed: 07/27/2017
 Scenario: \$8 Million Budget

Year: 2019

Street Name	Begin Location	End Location	Street ID	Section ID	Length	Width	Area	Last Insp	Last Insp	Last		PCI	Cost	Rating	Treatment
										Insp	Surf				
CREPE MYRTLE LN	SUNNYSIDE AV	N END	CREPAV	10	570	32	18,240	11/1/2016	74	R	AC	78	\$13,153	19,659	CHIP SEAL AND SLURRY SEAL
C-ST (N)	9TH ST	6TH ST	CST	10	900	34	30,600	11/1/2016	73	R	AC/AC	78	\$22,065	21,320	CHIP SEAL AND SLURRY SEAL
DARLENE LN	436 FT S/O GLENBRIAR CR	PAYTON LN	DARLEN	25	684	32	21,888	11/1/2016	73	R	AC	79	\$15,783	21,783	CHIP SEAL AND SLURRY SEAL
D ST (S)	N END	SOUTH ST	DST	20	920	34	31,280	11/1/2016	67	R	AC/AC	73	\$22,555	18,802	CHIP SEAL AND SLURRY SEAL
EAGLE ST	EGRET DR	HERON ST	EAGLE	10	886	32	28,352	11/16/2016	64	R	AC	71	\$20,444	19,225	CHIP SEAL AND SLURRY SEAL
EAST FERDINAND ST	CENTRAL AV	TRADITIONS ST	EFERDI	10	542	32	16,032	11/1/2016	70	R	AC	76	\$11,561	19,808	CHIP SEAL AND SLURRY SEAL
ELYSIAN CT	TRADITIONS ST	END	ELYSIA	10	240	32	9,696	11/1/2016	73	R	AC	79	\$6,992	21,783	CHIP SEAL AND SLURRY SEAL
ESCATTA AV	AREZZO WY	LASATA DR	ESCAAV	10	607	32	19,424	11/1/2016	74	R	AC	78	\$14,006	19,659	CHIP SEAL AND SLURRY SEAL
FAMOSO LN	MAISON LN	TROPAZ LN	FAMOLN	10	765	32	24,480	11/1/2016	74	R	AC	78	\$17,652	19,659	CHIP SEAL AND SLURRY SEAL
FRANKLIN AV	ACACIA ST	END (HIGH SCHOOL)	FRANKL	10	1,470	36	52,920	11/16/2016	73	UL	AC/AC	78	\$38,159	19,732	CHIP SEAL AND SLURRY SEAL
FRUITWOOD CT	12TH ST (W)	END	FRUITC	10	150	32	4,800	11/16/2016	67	R	AC	73	\$3,462	19,071	CHIP SEAL AND SLURRY SEAL
GABLE CT	MONROE ST	END	GABLE	10	350	32	12,800	11/16/2016	66	R	AC	72	\$9,230	18,899	CHIP SEAL AND SLURRY SEAL
GLAZZY LN	FETEIRA WY	GLORIA LN	GLAZZY	10	126	24	3,024	11/16/2016	64	R	AC	70	\$2,181	16,844	CHIP SEAL AND SLURRY SEAL
GROVE CT	FERNGROVE LN	END	GROVE	10	310	32	9,920	11/1/2016	67	R	AC	73	\$7,153	19,412	CHIP SEAL AND SLURRY SEAL
HAMPSHIRE LN	FERNDOWN LN	LOWELL AV	HAMPSH	10	642	35	21,105	11/16/2016	72	R	AC	78	\$15,219	21,121	CHIP SEAL AND SLURRY SEAL
HEIRLOOM LN	PEONY DR	REMEMBRAN CE LN	HEIRLN	10	574	32	18,368	11/1/2016	73	R	AC	77	\$13,245	18,994	CHIP SEAL AND SLURRY SEAL
KEEPSAKE CT	PEONY DR	END	KEEPSA	10	411	32	17,904	11/1/2016	73	R	AC	79	\$12,910	21,783	CHIP SEAL AND SLURRY SEAL
LAVENDER CT	TRADITIONS ST	END	LAVECT	10	353	32	13,576	11/1/2016	73	R	AC	79	\$9,790	21,783	CHIP SEAL AND SLURRY SEAL
LOWELL AV	150' E OF CHESTER DR	TRACY BL	LOWELL	40	1,240	62	76,880	11/16/2016	74	UMI	AC	78	\$73,915	19,387	CHIP SEAL AND SLURRY SEAL

Scenarios - Sections Selected for Treatment

Interest: 2.00% Inflation: 4.00% Printed: 07/27/2017
 Scenario: \$8 Million Budget

Year: 2019

Street Name	Begin Location	End Location	Street ID	Section ID	Length	Width	Area	Last Insp	Last Insp	Last		PCI	Surf	FC	Type	Rating	Treatment	Cost	PCI
										Insp	PCI								
MACARTHUR DR	VALPICO RD	FAIROAKS RD	MACART	130	2,780	43	119,540	3/22/2017	71	A	AC	76	AC	A	18,958	CHIP SEAL AND SLURRY SEAL	\$114,929	76	
MACARTHUR DR	I-205 SOUTHSIDE RAMPS	N SIDE GREEN OAKS DR	MACART	30	1,531	55	84,205	12/3/2016	64	A	AC/AC	78	AC/AC	A	24,700	CHIP SEAL AND SLURRY SEAL	\$80,957	78	
MACARTHUR DR	N SIDE GREEN OAKS DR	GRANT LINE RD	MACART	40	1,905	72	137,160	12/2/2016	74	A	AC/AC	78	AC/AC	A	24,700	CHIP SEAL AND SLURRY SEAL	\$131,869	78	
MAISON LN	PEONY DR	TROPAZ LN	MAISLN	10	1,112	32	35,584	11/1/2016	73	R	AC	77	AC	R	18,994	CHIP SEAL AND SLURRY SEAL	\$25,659	77	
MAISON CT	PEONY DR	END	MAISON	10	326	32	14,086	11/1/2016	73	R	AC	79	AC	R	21,783	CHIP SEAL AND SLURRY SEAL	\$10,157	79	
MCGEE ST	CZERNY ST	LEAMON ST	MCGEE	10	249	32	7,968	11/1/2016	72	R	AC	78	AC	R	24,820	CHIP SEAL AND SLURRY SEAL	\$5,746	78	
MEADOW LN	W END	SYCAMORE PKWY	MEADOW	10	454	32	14,528	11/1/2016	64	R	AC	71	AC	R	18,907	CHIP SEAL AND SLURRY SEAL	\$10,476	71	
MEMOIR LN/CT	N END	CALAVERAS LN	MEMOIR	10	1,153	32	36,896	11/1/2016	73	R	AC	79	AC	R	21,783	CHIP SEAL AND SLURRY SEAL	\$26,605	79	
MIA WY	KAGEHIRO DR	END	MIAWAY	10	80	32	2,560	11/1/2016	72	R	AC	77	AC	R	18,232	CHIP SEAL AND SLURRY SEAL	\$1,846	77	
MISTY MEADOWS DR	CORNUCOPIA PL	BLUEGRASS LN	MISTY	10	788	36	28,368	11/1/2016	72	UL	AC	78	AC	UL	23,782	CHIP SEAL AND SLURRY SEAL	\$20,456	78	
MIMOSA CT	HUMMINGBIRD WY	END	MNSACT	10	231	32	13,168	11/16/2016	72	R	AC	78	AC	R	21,121	CHIP SEAL AND SLURRY SEAL	\$9,496	78	
NORFOLK DR	TOM FOWLER DR	DARBY DR	NORFOL	10	250	32	8,000	11/1/2016	72	R	AC	78	AC	R	22,566	CHIP SEAL AND SLURRY SEAL	\$5,769	78	
NOTRE DAME CT	MEMOIR CT	END	NORTE	10	338	32	10,816	11/1/2016	73	R	AC	79	AC	R	21,783	CHIP SEAL AND SLURRY SEAL	\$7,800	79	
OLIVIA CT	W END CDS	E END CDS	OLIVCT	10	315	36	11,340	11/1/2016	74	R	AC	78	AC	R	19,659	CHIP SEAL AND SLURRY SEAL	\$8,177	78	
OLIVIA LN	RIVERVIEW AV	OLIVIA CT	OLIVLN	10	278	32	8,896	11/1/2016	74	R	AC	78	AC	R	19,659	CHIP SEAL AND SLURRY SEAL	\$6,415	78	
PLACID DR	EAST LAKE DR	TULARE DR	PLACID	10	353	36	12,708	11/1/2016	70	UL	AC	76	AC	UL	19,808	CHIP SEAL AND SLURRY SEAL	\$9,164	76	
POPPYHILLS CT	POPPYHILLS LN	E END CDS	POPPCT	10	305	32	9,760	11/1/2016	74	R	AC	78	AC	R	19,659	CHIP SEAL AND SLURRY SEAL	\$7,038	78	
POPPYHILLS LN	RIVERVIEW LN	POPPYHILLS CT	POPPLN	10	1,440	32	46,080	11/1/2016	74	R	AC	78	AC	R	19,659	CHIP SEAL AND SLURRY SEAL	\$33,227	78	
PRIMROSE CT	TRADITIONS ST	END	PRIMRO	10	452	32	16,928	11/1/2016	73	R	AC	79	AC	R	21,783	CHIP SEAL AND SLURRY SEAL	\$12,207	79	

Scenarios - Sections Selected for Treatment

Interest: 2.00%

Inflation: 4.00%

Printed: 07/27/2017

Scenario: \$8 Million Budget

Year: 2019

Street Name	Begin Location	End Location	Street ID	Section ID	Length	Width	Area	Last Insp	Last Insp	Last		PCI	Cost	Rating	Treatment
										Insp	Surf				
REMEMBRANCE LN	MEMOIR LN	HEIRLOOM LN	REMEMB	10	445	32	14,240	11/1/2016	73	R	AC	79	\$10,268	21,783	CHIP SEAL AND SLURRY SEAL
RIVERVIEW CT	RIVERVIEW LN	S END CDS	RIVECT	10	220	32	7,040	11/1/2016	74	R	AC	78	\$5,077	19,659	CHIP SEAL AND SLURRY SEAL
RIVERVIEW AV	ENCANTO LN	WHIRLWAY LN	RIVERV	10	1,248	32	39,936	11/1/2016	74	R	AC	78	\$28,797	19,659	CHIP SEAL AND SLURRY SEAL
RIVERVIEW AV	WHIRLWAY LN	WINDSONG DR	RIVERV	20	1,080	32	34,560	11/1/2016	74	R	AC	78	\$24,921	19,659	CHIP SEAL AND SLURRY SEAL
RIVERVIEW AV	WINDSONG DR	ENGLISH OAK AV	RIVERV	30	930	32	29,760	11/1/2016	68	R	AC	74	\$21,459	18,672	CHIP SEAL AND SLURRY SEAL
ROXBURY DR	MAISON LN	MIDDLEFIELD DR	ROXBDR	10	560	32	17,920	11/1/2016	74	R	AC	78	\$12,922	19,659	CHIP SEAL AND SLURRY SEAL
RUGBY CT	HAMPSHIRE LN	W END	RUGBY	10	486	32	19,654	11/16/2016	72	R	AC	78	\$14,172	21,121	CHIP SEAL AND SLURRY SEAL
SCHULTE RD	CORRAL HOLLOW RD	SPRR	SCHULT	10	3,050	72	219,600	11/21/2016	73	A	AC	77	\$211,129	19,235	CHIP SEAL AND SLURRY SEAL
SCHULTE RD	SYCAMORE PKWY	TRACY BL	SCHULT	30	1,600	72	115,200	11/22/2016	74	A	AC	78	\$110,756	19,393	CHIP SEAL AND SLURRY SEAL
SOUTH ST	CENTRAL AV	D ST	SOUTH	30	400	34	13,600	11/1/2016	70	R	AC/AC	75	\$9,807	19,239	CHIP SEAL AND SLURRY SEAL
SPENCER LN	CROSSROADS DR	END	SPENCE	10	977	32	36,743	11/16/2016	72	R	AC	78	\$26,495	21,121	CHIP SEAL AND SLURRY SEAL
ST CLAIR PL	EASTLAKE CIR	BANKSTON DR	STCLPL	10	400	32	12,800	11/1/2016	72	R	AC	76	\$9,230	18,372	CHIP SEAL AND SLURRY SEAL
TAMARISK LN	WINDSONG DR	CHERRY BLOSSOM LN	TAMARI	10	860	32	27,520	11/1/2016	72	R	AC	78	\$19,844	21,078	CHIP SEAL AND SLURRY SEAL
S TRACY BL	VALPICO RD	PVMINT CHNG S/O VALPICO RD	TRACY	171SB	922	30	27,660	12/1/2016	73	A	AC	75	\$26,593	18,802	CHIP SEAL AND SLURRY SEAL
N TRACY BLVD	GRANT LINE RD	LOWELL AV	TRACY	70	2,270	57	129,390	12/2/2016	72	A	AC	76	\$124,399	19,012	CHIP SEAL AND SLURRY SEAL
N TRACY BLVD	LOWELL AV	11TH ST	TRACY	80	3,075	57	175,275	12/2/2016	71	A	AC	75	\$168,514	18,844	CHIP SEAL AND SLURRY SEAL
TWIN OAKS CT	TWIN OAKS DR	N END CDS	TWINCT	10	462	32	14,784	11/1/2016	74	R	AC	78	\$10,661	19,659	CHIP SEAL AND SLURRY SEAL
TWIN OAKS DR	WINDSONG DR	TWIN OAKS CT	TWINDR	10	1,070	32	34,240	11/1/2016	74	R	AC	78	\$24,690	19,659	CHIP SEAL AND SLURRY SEAL
WEST ST (N)	11TH ST	6TH ST	WEST	10	1,256	18	22,608	11/1/2016	73	R	AC/AC	78	\$16,302	19,272	CHIP SEAL AND SLURRY SEAL

** - Treatment from Project Selection

Scenarios Criteria:

Scenarios - Sections Selected for Treatment

Interest: 2.00% Inflation: 4.00% Scenario: \$8 Million Budget
 Printed: 07/27/2017

Year: 2019

Street Name	Begin Location	End Location	Street ID	Section ID	Length	Width	Area	Last Insp	Insp PCI	Last	Surf	FC	PCI	Cost	Rating	Treatment
WEST ST (S)	4TH ST	SOUTH ST	WEST	20	600	34	20,400	11/1/2016	69	R	AC/AC	74	\$14,710	18,988	CHIP SEAL AND SLURRY SEAL	
WHITTINGHAM DR	FARNHAM DR	NEWBURY DR	WHITHM	10	637	32	22,884	11/1/2016	72	R	AC	78	\$16,501	23,385	CHIP SEAL AND SLURRY SEAL	
WILLOWGLEN CT	W END	SAVANNA DR	WILLGL	10	225	32	9,200	11/1/2016	72	R	AC	78	\$6,634	23,782	CHIP SEAL AND SLURRY SEAL	
WINDY COVE LN	POPPYHILLS LN	WINDSONG DR	WINDLN	10	316	32	10,112	11/1/2016	74	R	AC	78	\$7,292	19,659	CHIP SEAL AND SLURRY SEAL	
WINDSONG CT	WINDSONG DR	S END CDS	WINSCT	10	201	32	6,432	11/1/2016	74	R	AC	78	\$4,638	19,659	CHIP SEAL AND SLURRY SEAL	
WYMAN CT	MORTON WAY	WEST END	WYMAC	10	152	32	6,864	11/16/2016	73	R	AC	78	\$4,950	18,879	CHIP SEAL AND SLURRY SEAL	
Treatment Total													\$2,360,795			
12TH ST	BESSIE AV	PARKER AV	12THST	50	890	33	29,370	11/1/2016	54	C	AC/PC	100	\$84,711	22,088	THICK AC OVERLAY(2.5 INCHES)	
BEECHNUT AV	SEQUOIA BLVD	260 FT W/O FOREST HILLS DR	BEECHN	10	672	36	24,192	11/1/2016	56	C	AC	100	\$69,777	22,771	THICK AC OVERLAY(2.5 INCHES)	
CASTLE CT	N END	CLOVER RD	CASTLE	10	285	36	10,260	11/16/2016	31	R	AC	100	\$25,894	24,510	THICK AC OVERLAY(2.5 INCHES)	
CENTRAL AV	102' S/O SCHULTE RD	DEERWOOD LN	CENTRA	60	2,842	60	170,520	11/1/2016	54	UMi	AC	100	\$491,826	31,215	THICK AC OVERLAY(2.5 INCHES)	
CLEMENTE LN	C/L BARCELONA LN	ADAIRE LN	CLEMEN	20	370	40	14,800	11/16/2016	58	C	AC	100	\$42,688	22,844	THICK AC OVERLAY(2.5 INCHES)	
CONSTITUTION WY	INDEPENDENC E DR	BUENA TIERRA DR	CONSTI	10	1,240	29	35,960	11/1/2016	30	R	AC	100	\$90,754	24,510	THICK AC OVERLAY(2.5 INCHES)	
CORRAL HOLLOW RD	CYPRESS DR	SCHULTE RD	CORRAL	50	2,363	60	141,780	11/21/2016	54	A	AC	100	\$408,932	30,883	THICK AC OVERLAY(2.5 INCHES)	
FIESTA CT	MONTE VISTA WY	END	FIESTA	10	420	28	13,760	11/1/2016	31	R	AC	100	\$34,727	24,510	THICK AC OVERLAY(2.5 INCHES)	
FOREST HILLS DR	CENTRE COURT DR	MATCH POINT PL	FOREST	20	907	38	34,466	11/16/2016	31	UL	AC	100	\$86,983	24,510	THICK AC OVERLAY(2.5 INCHES)	
GRANT LINE RD	170' W/O WALMART ENTRANCE	NAGLEE RD	GRANT	20	1,878	74	138,972	11/21/2016	55	A	AC	100	\$400,833	30,943	THICK AC OVERLAY(2.5 INCHES)	
MACARTHUR DR	SCHULTE RD	YOSEMITE	MACART	100	1,490	43	64,070	3/22/2017	55	A	AC	100	\$184,795	31,546	THICK AC OVERLAY(2.5 INCHES)	

Scenarios - Sections Selected for Treatment

Interest: 2.00% Inflation: 4.00% Printed: 07/27/2017
 Scenario: \$8 Million Budget

Year: 2019

Street Name	Begin Location	End Location	Street ID	Section ID	Length	Width	Area	Last Insp	Insp	Last Insp	Last		Surf	FC	Type	PCI	Cost	Rating	Treatment	
											PCI	FC								
METCALF CT	9TH ST	S END	METCAL	10	240	26	6,240	11/1/2016	29	R	AC	100	\$15,749	24,510	THICK AC OVERLAY(2.5 INCHES)					
MONUMENT DR	SYCAMORE PKWY	TRACY BL	MONUME	20	1,462	20	29,240	11/1/2016	55	C	AC	100	\$84,336	22,780	THICK AC OVERLAY(2.5 INCHES)					
NAGLEE RD	GRANT LINE RD	PAVILLION PARKWAY	NAGLEE	05NB	1,336	47	62,792	11/22/2016	54	UMi	AC/AC	100	\$181,109	30,948	THICK AC OVERLAY(2.5 INCHES)					
PESCADERO RD	3895 FT E/O MACARTHUR DR	5095 FT E/O MACARTHUR DR	PESCAD	30	1,200	34	40,800	11/16/2016	58	C	AC	100	\$117,679	22,879	THICK AC OVERLAY(2.5 INCHES)					
RHONDA WY	LARCH	S END	RHONDA	10	528	37	21,260	11/16/2016	31	UL	AC	100	\$53,655	24,510	THICK AC OVERLAY(2.5 INCHES)					
SCHLEIGER DR	BEVERLY PL	12TH ST	SCHLEI	10	981	37	36,297	11/1/2016	56	C	AC	100	\$104,691	22,771	THICK AC OVERLAY(2.5 INCHES)					
VALPICO RD	W CITY LIMIT (2600')	TRACY BL	VALPIC	10	2,612	66	172,971	11/1/2016	55	A	AC	100	\$498,895	30,648	THICK AC OVERLAY(2.5 INCHES)					
WILAMETTE CT	STRAWBERRY PL	END	WILAME	10	340	28	9,520	11/1/2016	31	R	AC	100	\$24,026	24,510	THICK AC OVERLAY(2.5 INCHES)					
Treatment Total													\$3,002,060							
Year 2019 Area Total													7,051,934	Year 2019 Total	\$7,999,745					

Year: 2020

Street Name	Begin Location	End Location	Street ID	Section ID	Length	Width	Area	Last Insp	Insp	Last Insp	Last		Surf	FC	Type	PCI	Cost	Rating	Treatment
											PCI	FC							
11TH ST	280' W/O LAMMERS RD	LAMMERS RD	11THST	15EB	280	78	21,840	12/1/2016	95	A	AC	90	\$10,919	32,008	MICRO SURFACE				
7TH ST (E)	CENTRAL AV	EAST ST	7THST	20	1,340	30	40,200	11/1/2016	86	R	AC	89	\$20,098	34,924	MICRO SURFACE				
8TH ST (E)	CENTRAL AV	9TH ST	8THST	20	990	34	33,660	11/1/2016	79	R	AC	82	\$16,828	29,479	MICRO SURFACE				
ABBOTT CT	ABBOTT LN	WEST END	ABBOTT	10	527	32	18,864	11/16/2016	79	R	AC	82	\$9,431	33,362	MICRO SURFACE				
ABBOTT LN	CLEMENTE LN	GOLDEN LEAF LN	ABBOTT	10	451	32	14,432	11/16/2016	79	R	AC	82	\$7,216	33,362	MICRO SURFACE				
ACACIA ST	EAST ST	END	ACACIA	20	1,264	36	45,504	11/16/2016	79	UL	AC/AC	82	\$22,750	28,821	MICRO SURFACE				
AREZZO WY	REGIS DR	ESCATTA AV	AREZWY	10	1,841	32	58,912	11/1/2016	76	R	AC	79	\$29,453	29,953	MICRO SURFACE				
ATHERTON CT	PYRAMID DR	W END CDS	ATHECT	10	114	32	3,648	11/1/2016	76	R	AC	79	\$1,824	29,953	MICRO SURFACE				
ATHERTON DR	OZARK DR	PYRAMID DR	ATHEDR	10	1,050	32	33,600	11/1/2016	76	R	AC	79	\$16,798	29,953	MICRO SURFACE				
ATKINS LN	SPENCER LN	GAINES LN	ATKINS	10	224	32	7,168	11/16/2016	75	R	AC	79	\$3,584	33,055	MICRO SURFACE				

** - Treatment from Project Selection
 Scenarios Criteria:

Scenarios - Sections Selected for Treatment

Interest: 2.00% Inflation: 4.00% Scenario: \$8 Million Budget Printed: 07/27/2017

Year: 2020

Street Name	Begin Location	End Location	Street ID	Section ID	Length	Width	Area	Last Insp	Last Insp	Last		PCI	Cost	Rating	Treatment
										Insp	Surf				
										FC	Type				
BABCOCK LN	WEST END	C/L BARCELONA LN	BABCOC	10	964	32	30,848	11/16/2016	77	R	AC	80	\$15,423	30,871	MICRO SURFACE
BEAR CT	GALWAY CT	W END CDS	BEARCT	10	180	32	5,760	11/1/2016	76	R	AC	79	\$2,880	29,953	MICRO SURFACE
BEAR PL	EASTLAKE CIR	GALWAY CT	BEARPL	10	325	32	10,400	11/1/2016	76	R	AC	79	\$5,200	29,953	MICRO SURFACE
BELIZE CT	REIDS WY	E END CDS	BELICT	10	428	32	13,696	11/1/2016	76	R	AC	79	\$6,848	29,953	MICRO SURFACE
BENINGGRAM LN	BENNET CT	END	BENING	10	1,414	32	47,248	11/16/2016	79	R	AC	82	\$23,622	33,362	MICRO SURFACE
BESSIE AV	LOWELL AV	HIGHLAND AV	BESSIE	20	2,216	38	84,208	3/22/2017	85	C	AC	85	\$42,099	29,254	MICRO SURFACE
BESSIE AV	HIGHLAND AV	11TH ST	BESSIE	30	720	32	23,040	3/22/2017	85	C	AC	85	\$11,519	29,254	MICRO SURFACE
BLACKSTONE DR	MABEL JOSEPHINE	WEST END	BLACKS	10	651	40	26,040	11/1/2016	79	C	AC	80	\$13,019	30,368	MICRO SURFACE
BONSAI AV	BROOKVIEW DR	DIETRICK AV	BONSAV	10	930	32	29,760	11/1/2016	76	R	AC	79	\$14,879	29,953	MICRO SURFACE
BRICETTO RD	CHRISMAN RD	470' E/O CHRISMAN RD	BRICHE	12	470	23	10,810	11/1/2016	85	C	AC	86	\$5,405	28,730	MICRO SURFACE
CALAMITY CT	RIVERVIEW LN	S END CDS	CALMCT	10	160	32	5,120	11/1/2016	76	R	AC	79	\$2,560	29,953	MICRO SURFACE
CALAMITY LN	MIDDLEFIELD DR	RIVERVIEW AV	CALMLN	10	133	46	6,118	11/1/2016	76	UL	AC	79	\$3,059	29,953	MICRO SURFACE
CAMPBELL LANE	LANKERSHIRE DR	JONES LANE	CAMPBE	10	794	32	25,408	11/16/2016	76	R	AC	79	\$12,703	29,757	MICRO SURFACE
CHERUB WY	DANDELION LOOP	DANDELION LOOP	CHERWY	10	704	32	22,528	11/1/2016	76	R	AC	79	\$11,263	29,953	MICRO SURFACE
CITRUS WY	MONARCH LN	DIETRICK AV	CITRWY	10	613	32	19,616	11/1/2016	76	R	AC	79	\$9,807	29,953	MICRO SURFACE
COLE LN	KENSINGTON LN	RAY M GUTIERREZ LN	COLE	10	375	32	12,000	11/16/2016	78	R	AC	81	\$6,000	32,184	MICRO SURFACE
DAHLIA CT	OZARK DR	W END CDS	DAHLCT	10	480	32	15,360	11/1/2016	76	R	AC	79	\$7,680	29,953	MICRO SURFACE
DANDELION LOOP	WISTERIA LN E	CHERUB WY	DANDLP	10	996	32	31,872	11/1/2016	76	R	AC	79	\$15,935	29,953	MICRO SURFACE
DANDELION LOOP	CHERUB WY	WISTERIA LN W END	DANDLP	20	953	32	30,496	11/1/2016	76	R	AC	79	\$15,247	29,953	MICRO SURFACE
DAVID WAITE DR	MABEL JOSEPHINE DR	MICHAEL COX LN	DAVIDW	10	280	32	8,960	11/16/2016	84	R	AC	87	\$4,480	32,229	MICRO SURFACE
DESCANSO CT	RANCHERO WY S	END	DESCAN	10	194	28	8,840	11/16/2016	80	R	AC/AC	84	\$4,420	33,839	MICRO SURFACE
DIETRICK AV	REGIS DR	WINDCHIME WY	DIETAV	10	1,003	32	32,096	11/1/2016	76	R	AC	79	\$16,047	29,953	MICRO SURFACE
DISCOVERY LN	LINDSEY LN	OAKRIDGE DR	DISCLN	20	310	32	9,920	11/1/2016	76	R	AC	79	\$4,960	29,701	MICRO SURFACE

Scenarios - Sections Selected for Treatment

Interest: 2.00% Inflation: 4.00% Printed: 07/27/2017
 Scenario: \$8 Million Budget

Year: 2020

Street Name	Begin Location	End Location	Street ID	Section ID	Length	Width	Area	Last Insp	Insp	Last		Surf Type	PCI	Cost	Rating	Treatment
										FC	PCI					
DOUGLAS DR	EASTLAKE CIR	OZARK DR	DOUGDR	10	396	32	12,672	11/1/2016	76	R	AC	79	\$6,336	29,953	MICRO SURFACE	
DUKE CT	DORSET LN	END	DUKECT	10	228	32	12,147	11/16/2016	75	R	AC	79	\$6,073	33,055	MICRO SURFACE	
ENCANTO LN	RIVERVIEW AV	WHIRLWAY LN	ENCALN	10	306	32	9,792	11/1/2016	76	R	AC	79	\$4,896	29,953	MICRO SURFACE	
FAMOSO CT	MAISON LN	N END CDS	FAMOCT	10	185	32	5,920	11/1/2016	77	R	AC	80	\$2,960	31,087	MICRO SURFACE	
GALWAY CT	BEAR PL	N END CDS	GALWCT	10	303	32	9,696	11/1/2016	76	R	AC	79	\$4,848	29,953	MICRO SURFACE	
GILLETT ALLEY	EAST ST	E ST	GILALY	21	647	20	12,940	11/1/2016	86	R	AC/AC	89	\$6,470	34,545	MICRO SURFACE	
GLORIA CR	GLAZZY LN	GLAZZY LN	GLORCR	10	1,294	30	38,820	11/16/2016	75	R	AC	79	\$19,408	33,055	MICRO SURFACE	
GLORIA CT	GLORIA LN	END	GLORCT	10	197	30	10,460	11/16/2016	75	R	AC	79	\$5,230	33,055	MICRO SURFACE	
GRANT LINE RD	BYRON HWY	WIDTH CHANGE	GRANT	01	636	45	28,620	11/21/2016	99	A	AC	92	\$14,309	28,852	MICRO SURFACE	
HARBOR CT	LIGHTHOUSE CIR	S END CDS	HARBCT	10	120	32	3,840	11/1/2016	76	R	AC	79	\$1,920	29,953	MICRO SURFACE	
HERZOG ALLEY	B ST	CENTRAL AV	HERALY	10	568	17	9,656	11/1/2016	82	R	AC	85	\$4,828	29,671	MICRO SURFACE	
HERZOG ALLEY	CENTRAL AV	E END	HERALY	20	784	17	13,328	11/1/2016	82	R	AC	85	\$6,664	29,671	MICRO SURFACE	
HOLLY DR	815 FT S/O CITY LIMIT	I-205 NORTHSIDE	HOLLY	05	1,126	32	36,032	11/1/2016	86	C	AC	87	\$18,014	28,939	MICRO SURFACE	
JACKSON ALLEY	WEST ST	C ST	JACALY	10	840	20	16,800	11/1/2016	82	R	AC	85	\$8,399	29,671	MICRO SURFACE	
JACKSON ALLEY	C ST	D ST	JACALY	20	623	20	12,460	11/1/2016	82	R	AC	85	\$6,230	29,671	MICRO SURFACE	
KENSINGTON LANE / CT	WEST END	COLE LN	KENSIN	10	432	32	15,824	11/16/2016	76	R	AC	79	\$7,912	29,831	MICRO SURFACE	
LASATA DR	REGIS DR	ESCATTA AV	LASADR	10	1,893	32	60,576	11/1/2016	76	R	AC	79	\$30,285	29,953	MICRO SURFACE	
LIGHTHOUSE CIR	HARBOR CT	LIGHTHOUSE CIR	LIGHCR	20	1,025	32	32,800	11/1/2016	76	R	AC	79	\$16,399	29,953	MICRO SURFACE	
LINNE RD	CORRAL HOLLOW RD	TRACY BL	LINNE	10	5,270	24	126,480	11/1/2016	91	A	AC	90	\$63,233	32,442	MICRO SURFACE	
LOTUS WY	STARFLOWER DR	KAGEHIRO DR	LOTUS	05	715	36	25,740	11/1/2016	79	UL	AC	82	\$12,869	33,296	MICRO SURFACE	
MABEL JOSEPHINE DR/CT	SCHULTE RD	115FT N/O VENETO LN	MABELJ	20	1,215	40	48,600	11/16/2016	84	C	AC	85	\$24,298	31,514	MICRO SURFACE	
MARINE CT	ALEXIS LN	END	MARINE	10	504	32	21,286	11/16/2016	75	R	AC	79	\$10,642	33,055	MICRO SURFACE	
MCKENNA CT	MCKENNA DR	E END CDS	MCKECT	10	117	32	3,744	11/1/2016	76	R	AC	79	\$1,872	29,953	MICRO SURFACE	
MCKENNA DR	EASTLAKE CIR	TULLOCH DR	MCKEDR	10	420	32	13,440	11/1/2016	76	R	AC	79	\$6,720	29,953	MICRO SURFACE	
MERRITT DR	TULLOCH DR	ST CLAIR PL	MERIDR	10	594	32	19,008	11/1/2016	76	R	AC	79	\$9,503	29,953	MICRO SURFACE	
MICHAEL COX LN	DAVID WAITE DR	GOLDEN LEAF LN	MICCOX	10	210	32	6,720	11/16/2016	84	R	AC	87	\$3,360	32,229	MICRO SURFACE	

Scenarios - Sections Selected for Treatment

Interest: 2.00%

Inflation: 4.00%

Printed: 07/27/2017

Scenario: \$8 Million Budget

Year: 2020

Street Name	Begin Location	End Location	Street ID	Section ID	Length	Width	Area	Last Insp	Insp	Last		Surf	PCI	Cost	Rating	Treatment
										FC	Type					
MICHAEL COX LN	GOLDEN LEAF LN	PATRICK MCCAFFREY SR AVE	MICCOX	20	530	32	16,960	11/16/2016	84	R	AC	87	\$8,479	32,229	MICRO SURFACE	
MONARCH LN	VIOLET PL	DIETRICK AV	MONALN	10	572	32	18,304	11/1/2016	76	R	AC	79	\$9,151	29,953	MICRO SURFACE	
MULBERRY CT	LASATA WY	S END CDS	MULBCT	10	506	32	16,192	11/1/2016	76	R	AC	79	\$8,096	29,953	MICRO SURFACE	
NEPTUNE CT	BEAR PL	S END CDS	NEPTCT	10	371	32	11,872	11/1/2016	76	R	AC	79	\$5,936	29,953	MICRO SURFACE	
ORMONDE ST	W. THELMA LP	GENTRY LN	ORMOST	15	851	30	25,530	11/16/2016	77	R	AC	80	\$12,764	30,871	MICRO SURFACE	
OZARK DR	DOUGLAS DR	ATHERTON DR	OZARDR	10	880	32	28,160	11/1/2016	76	R	AC	79	\$14,079	29,953	MICRO SURFACE	
PALM CR	BEECHNUT AV	ALDEN PARK	PALM	10	1,000	34	34,000	11/16/2016	84	R	AC/AC	87	\$16,998	32,321	MICRO SURFACE	
PARKINGTON LN	BOWENS LN	BROWN LN	PARKIN	10	364	32	11,648	11/16/2016	76	R	AC	79	\$5,824	29,757	MICRO SURFACE	
PATRICK MCCAFFREY SR AV	MABEL JOSEPHINE DR	STEVEN BRIDGES LN	PATMCS	10	465	40	18,600	11/16/2016	84	UL	AC	87	\$9,299	32,229	MICRO SURFACE	
PAYTON LN	PVMNT CHNG S/O RIDGEVIEW DR	GLENBROOK DR	PAYTLN	20	453	32	14,496	11/1/2016	86	R	AC	89	\$7,248	34,797	MICRO SURFACE	
PERENNIAL PL	AREZZO WY	LASATA DR	PEREPL	10	375	32	12,000	11/1/2016	76	R	AC	79	\$6,000	29,953	MICRO SURFACE	
PERENNIAL PL	BROOKVIEW DR	WISTERIA LN	PEREPL	30	127	32	4,064	11/1/2016	76	R	AC	79	\$2,032	29,953	MICRO SURFACE	
POWER CT	OZARK DR	W END CDS	POWERCT	10	372	32	11,904	11/1/2016	76	R	AC	79	\$5,952	29,953	MICRO SURFACE	
POWER RD	AUTO PLAZA DR	PAVILLION PKWY	POWERD	10	901	40	36,040	11/16/2016	80	C	AC	80	\$18,018	31,377	MICRO SURFACE	
POWER RD	PAVILLION PKWY	END	POWERRD	15	495	34	16,830	11/16/2016	84	C	AC	85	\$8,414	28,901	MICRO SURFACE	
RANCHERO WY	BALBOA DR	CABRILLO DR	RANCHE	10	1,000	34	34,000	11/16/2016	80	R	AC/AC	83	\$16,998	29,396	MICRO SURFACE	
REGIS DR	VIOLET PL	DIETRICK AV	REGIDR	30	620	32	19,840	11/1/2016	76	R	AC	79	\$9,919	29,953	MICRO SURFACE	
REIDS WY	AREZZO WY	LASATA DR	REIDWY	10	568	32	18,176	11/1/2016	76	R	AC	79	\$9,087	29,953	MICRO SURFACE	
REIDS WY	LASATA DR	BROOKVIEW DR	REIDWY	20	418	36	15,048	11/1/2016	76	UL	AC	79	\$7,524	29,953	MICRO SURFACE	
REIDS WY	BROOKVIEW DR	WISTERIA LN	REIDWY	30	122	36	4,392	11/1/2016	76	UL	AC	79	\$2,196	29,953	MICRO SURFACE	
RIDGEVIEW DR	GLENHAVEN DR	PAYTON LN	RIDGDR	10	2,094	32	67,008	11/1/2016	75	R	AC	79	\$33,500	32,996	MICRO SURFACE	
SAFFORD AVE	GENERAL AVE	PRESIDIO PL	SAFFOR	10	232	32	7,424	11/16/2016	77	R	AC	80	\$3,712	30,871	MICRO SURFACE	
SCHULTE RD	MABEL JOSEPHINE DR	BARCELONA DR	SCHULT	60	1,250	40	50,000	11/21/2016	95	A	AC	91	\$24,997	30,162	MICRO SURFACE	

** - Treatment from Project Selection

Scenarios Criteria:

Scenarios - Sections Selected for Treatment

Interest: 2.00% Inflation: 4.00% Printed: 07/27/2017
 Scenario: \$8 Million Budget

Year: 2020

Street Name	Begin Location	End Location	Street ID	Section ID	Length	Width	Area	Last Insp	Last Insp	Last		Surf	PCI	Cost	Rating	Treatment	
										Insp	PCI						FC
SCHULTE RD	CORRAL HOLLOW RD	5085 FT W/O CORRAL HOLLOW RD	SCHULT	70	5,085	22	111,870	11/21/2016	95	A	AC	91	\$55,929	30,162	MICRO SURFACE		
SCHULTE RD	8813 W/O LAMMERS RD	HANSEN RD	SCHULT	75	2,384	60	143,040	3/1/2017	93	A	AC	91	\$71,512	30,762	MICRO SURFACE		
SHEA CT	REIDS WY	W END CDS	SHEACT	10	180	32	5,760	11/1/2016	76	R	AC	79	\$2,880	29,953	MICRO SURFACE		
SHOFIELD CT	BROOKS LN	EAST END	SHOCT	10	298	32	9,536	11/16/2016	77	R	AC	80	\$4,768	30,871	MICRO SURFACE		
STEVEN BRIDGES CT	GOLDEN LEAF LN	SOUTH END	STEVEC	10	220	32	7,040	11/16/2016	84	R	AC	87	\$3,520	32,229	MICRO SURFACE		
STEVEN BRIDGES LN	PATRICK MCCAFFREY SR AVE	GOLDEN LEAF STEVEL LN		10	540	32	17,280	11/16/2016	84	R	AC	87	\$8,639	32,229	MICRO SURFACE		
S TRACY BL	PVMNT CHNG S/O VALPICO RD	SYCAMORE PKWY	TRACY	172SB	990	30	29,700	12/1/2016	95	A	AC	90	\$14,849	32,008	MICRO SURFACE		
TREANA CT	LASATA DR	S END CDS	TREACT	10	487	32	15,584	11/1/2016	76	R	AC	79	\$7,792	29,953	MICRO SURFACE		
VIOLET PL	REGIS DR	BONSAI AV	VIOLPL	10	609	32	19,488	11/1/2016	76	R	AC	79	\$9,743	29,953	MICRO SURFACE		
WALL ST	20TH ST	WHITTIER AV	WALL	10	392	32	12,544	11/16/2016	82	R	AC	85	\$6,272	33,264	MICRO SURFACE		
WESTCLIFF LN	LANKERSHIRE DR	KENSINGTON LN	WESTCL	10	462	32	14,784	11/16/2016	77	R	AC	80	\$7,392	30,871	MICRO SURFACE		
WHIRLAWAY CT	WHIRLAWAY LN	S END CDS	WHIRCT	10	100	56	5,600	11/1/2016	76	R	AC	79	\$2,800	29,953	MICRO SURFACE		
WHIRLAWAY LN	ENCANTO LN	WHISPERING WIND DR	WHIRLN	10	1,730	32	55,360	11/1/2016	76	R	AC	79	\$27,677	29,953	MICRO SURFACE		
WINDCHIME WY	BONSAI AV	DIETRICK AV	WINDWY	10	740	32	23,680	11/1/2016	76	R	AC	79	\$11,839	29,953	MICRO SURFACE		
WISTERIA LN/CT	W END CDS	DANDELION LOOP	WISTLN	10	1,064	32	34,048	11/1/2016	76	R	AC	79	\$17,022	29,953	MICRO SURFACE		
WYMAN WAY	MORTON WY	BEN INGRAM LN	WYMAW	10	266	32	8,512	11/16/2016	77	R	AC	80	\$4,256	30,871	MICRO SURFACE		
Treatment Total													\$1,200,747				
22ND ST	BESSIE AV	PARKER AV	22NDST	10	860	30	25,800	11/16/2016	74	R	AC/AC	100	\$54,819	17,354	2.0" OVERLAY W/FABRIC		
BORDONA LN	PEERLESS WY	ALISHA DR	BORDON	10	340	32	10,880	11/1/2016	56	R	AC	100	\$23,118	26,773	2.0" OVERLAY W/FABRIC		
BUTHMANN AV	CLOVER RD	GRANT LINE RD	BUTHMA	20	2,657	38	100,966	11/1/2016	57	C	AC/AC	100	\$302,862	21,399	2.0" OVERLAY W/FABRIC		
CHABOT COURT	GRANT LINE ROAD	SOUTH END	CHABCT	10	1,322	36	47,592	11/1/2016	57	UL	AC	100	\$101,121	26,693	2.0" OVERLAY W/FABRIC		
CLOVER RD	#452 CLOVER RD	BUTHMANN DR	CLOVER	30	358	37	13,246	11/1/2016	59	C	AC/AC	100	\$39,734	20,980	2.0" OVERLAY W/FABRIC		

** - Treatment from Project Selection
 Scenarios Criteria:

Scenarios - Sections Selected for Treatment

Interest: 2.00% Inflation: 4.00% Printed: 07/27/2017
 Scenario: \$8 Million Budget

Year: 2020

Street Name	Begin Location	End Location	Street ID	Section ID	Length	Width	Area	Last Insp	Insp PCI	Last Surf		PCI	Cost	Rating	Treatment	
										FC	Type					
DAVENPORT	ROCKINGHAM WY	CENTRE CT	DAVEN	10	193	32	6,176	11/16/2016	56	R	AC	100	\$13,123	26,977	2.0" OVERLAY W/FABRIC	
DERECHO WY	BALBOA DR	CABRILLO DR	DERECH	10	1,012	34	34,408	11/16/2016	55	R	AC	100	\$73,109	26,982	2.0" OVERLAY W/FABRIC	
DOUBLES CT	CLUB HOUSE WY	END	DOUBLE	10	222	36	9,790	11/16/2016	57	R	AC	100	\$20,802	26,727	2.0" OVERLAY W/FABRIC	
FOX WOOD CT	W END	FOX HOLLOW WY	FOXWCT	10	590	32	21,897	11/1/2016	55	R	AC	100	\$46,526	26,823	2.0" OVERLAY W/FABRIC	
GRAHAM CT	W END	COLONY DR	GRAHAM	10	308	36	13,888	11/16/2016	56	R	AC	100	\$29,509	26,753	2.0" OVERLAY W/FABRIC	
GRIFFITH PL/CT	COUPE PL	N END	GRIFFI	10	700	38	26,600	11/16/2016	56	UL	AC	100	\$56,519	26,753	2.0" OVERLAY W/FABRIC	
HAMILTON ALLEY	EAST ST	CIVIC CENTER DR	HAMALY	10	470	30	14,100	11/1/2016	56	R	AC	100	\$29,959	26,774	2.0" OVERLAY W/FABRIC	
LARKSPUR DR	MENAY DR	S END	LARKSP	20	85	74	6,290	11/1/2016	57	R	AC	100	\$13,365	26,751	2.0" OVERLAY W/FABRIC	
LOTUS WY	STARFLOWER DR	PERSIMMON WY	LOTSWY	10	724	36	26,064	11/16/2016	56	UL	AC	100	\$55,380	26,977	2.0" OVERLAY W/FABRIC	
OGDEN SANNAZOR DR	VALENCIA DR	W END	OGDENS	10	905	32	28,960	11/16/2016	73	R	AC	100	\$61,533	19,136	2.0" OVERLAY W/FABRIC	
PINE CT	HICKORY AV	E END	PINE	10	184	34	6,256	11/16/2016	56	R	AC	100	\$13,293	26,753	2.0" OVERLAY W/FABRIC	
RAVEN CT	N END	CARDINAL ST	RAVECT	10	251	32	12,136	11/16/2016	55	R	AC	100	\$25,786	26,888	2.0" OVERLAY W/FABRIC	
SEQUOIA BL	W END	ALDEN GLEN DR	SEQUOI	05	120	32	3,840	11/1/2016	55	R	AC	100	\$8,160	26,823	2.0" OVERLAY W/FABRIC	
VALENCIA DR/CT	OGDEN SANNAZOR DR	END OF CT / SOUTH	VALENC	10	592	32	25,216	11/16/2016	74	R	AC	100	\$53,578	19,897	2.0" OVERLAY W/FABRIC	
COMMUNITY CENTER	10TH ST	ALL	COMCTR	10	155	154	23,870	6/3/2005	8	O	AC	100	\$77,569	17,613	RECONSTRUCT SURFACE (AC)	
FIRE STATION #1	CENTRAL AV	ALL	FIRE	10	105	87	9,135	5/25/2005	24	O	AC	100	\$29,686	17,613	RECONSTRUCT SURFACE (AC)	
10TH ST (E)	EAST ST	END	10THST	50	143	42	6,006	11/1/2016	74	UL	AC/AC	78	\$4,504	18,924	CHIP SEAL AND SLURRY SEAL	
12TH ST	TRACY BL	BESSIE AV	12THST	40	860	38	32,680	11/1/2016	72	C	AC/AC	75	\$32,677	16,878	CHIP SEAL AND SLURRY SEAL	
22ND ST	PARKER AV	HOLLY DR	22NDST	20	1,127	33	37,191	11/1/2016	75	R	AC	78	\$27,890	17,618	CHIP SEAL AND SLURRY SEAL	
6TH ST (W)	TRACY BL	CENTRAL AV	6THST	20	3,080	36	110,880	11/1/2016	73	C	AC/AC	76	\$110,867	16,922	CHIP SEAL AND SLURRY SEAL	
Treatment Total													\$1,022,296			
Treatment Total													\$107,255			

Scenarios - Sections Selected for Treatment

Interest: 2.00% Inflation: 4.00% Scenario: \$8 Million Budget Printed: 07/27/2017

Year: 2020

Street Name	Begin Location	End Location	Street ID	Section ID	Length	Width	Area	Last Insp	Insp PCI	Last Surf		PCI	Cost	Rating	Treatment
										FC	Type				
ACEBEDO CT	DE BORD DR	S END CDS	ACEBCT	10	135	32	4,320	11/1/2016	69	R	AC	71	\$3,240	15,282	CHIP SEAL AND SLURRY SEAL
ALDACORROU ST	MOUNT PELLIER ST	ELISSAGARAY	ALDACO	10	682	36	24,552	11/1/2016	74	UL	AC	78	\$18,412	21,232	CHIP SEAL AND SLURRY SEAL
AMATCHI DR	ELISSAGARAY DR	ROGER DR	AMATDR	30	730	32	23,360	11/1/2016	70	R	AC	73	\$17,518	15,565	CHIP SEAL AND SLURRY SEAL
ANGORA CT	JILL DR	WEST END	ANGORA	10	414	32	15,248	11/16/2016	75	R	AC	78	\$11,435	19,139	CHIP SEAL AND SLURRY SEAL
APPLEBROOK CT	APPLEBROOK LN	END	APPLCT	10	112	64	7,264	11/1/2016	74	R	AC	78	\$5,448	21,232	CHIP SEAL AND SLURRY SEAL
APPLEBROOK LN	WHISPERING WIND DR	APPLEBROOK CT	APPLLN	10	157	36	5,652	11/1/2016	74	UL	AC	78	\$4,239	21,232	CHIP SEAL AND SLURRY SEAL
ASKREN DR/CT	DUNCAN DR	ALL	ASKREN	10	734	37	27,158	11/16/2016	75	R	AC	78	\$20,367	17,629	CHIP SEAL AND SLURRY SEAL
A ST (N)	11TH ST	6TH ST	AST	10	1,424	34	48,416	11/1/2016	74	R	AC/AC	78	\$36,308	20,908	CHIP SEAL AND SLURRY SEAL
ATLANTA CT	N END	KAVANAGH AV	ATLACT	10	170	36	7,920	11/16/2016	67	R	AC	71	\$5,940	16,297	CHIP SEAL AND SLURRY SEAL
BASQUE DR	DOMINIQUE DR	PYRENEES ST	BASQUE	20	881	40	35,240	11/1/2016	76	C	AC	78	\$35,236	15,147	CHIP SEAL AND SLURRY SEAL
BAYBERRY LN	QUAIL MEADOWS LN	E END @ BARRICADE	BAYBLN	10	2,085	32	66,720	11/16/2016	75	R	AC	78	\$50,034	17,629	CHIP SEAL AND SLURRY SEAL
BEVERLY PL (W)	PARKER AVE	HOLLY DR	BEVERL	35	1,100	32	35,200	11/16/2016	73	R	AC	77	\$26,397	17,330	CHIP SEAL AND SLURRY SEAL
BIARRITZ CT	AMATCHI DR	E END CDS	BIARCT	10	310	32	9,920	11/1/2016	72	R	AC	75	\$7,440	16,590	CHIP SEAL AND SLURRY SEAL
BORGES CT	FLINT LN	END	BORGES	10	150	33	4,950	11/1/2016	74	R	AC	76	\$3,713	14,568	CHIP SEAL AND SLURRY SEAL
BRANDON DEWEY LN	SENTINEL DR	S END	BRANDO	10	105	32	3,360	11/1/2016	76	R	AC	78	\$2,520	15,655	CHIP SEAL AND SLURRY SEAL
BRANNON DR	LONDON DR	SURREY DR	BRANNO	10	632	36	25,652	11/16/2016	74	UL	AC	78	\$19,237	17,476	CHIP SEAL AND SLURRY SEAL
BURLINGTON DR	TENNIS LN	BALDWIN LN	BURLIN	10	1,295	32	41,440	11/16/2016	74	R	AC	78	\$31,077	21,272	CHIP SEAL AND SLURRY SEAL
BUTHMANN AV	HAWTHORNE DR	CLOVER RD	BUTHMA	10	248	32	7,936	11/16/2016	74	R	AC	78	\$5,952	17,476	CHIP SEAL AND SLURRY SEAL
BUTLER CT	KAVANAGH AV	S END	BUTLCT	10	348	36	14,328	11/16/2016	67	R	AC	71	\$10,745	16,297	CHIP SEAL AND SLURRY SEAL

Scenarios - Sections Selected for Treatment

Interest: 2.00% Inflation: 4.00% Printed: 07/27/2017
 Scenario: \$8 Million Budget

Year: 2020

Street Name	Begin Location	End Location	Street ID	Section ID	Length	Width	Area	Last Insp	Last Insp	Last Insp	Last Insp	Surf	FC	PCI	Type	PCI	Cost	Rating	Treatment
BUTLER DR	KAVANAGH AV	SCARLETT PL	BUTLDR	10	462	36	16,632	11/16/2016	75	UL	AC	78	\$12,473	17,629	CHIP SEAL AND SLURRY SEAL				
CAIN CT	FAIRMONT LN	S END CDS	CAINCT	10	137	32	4,384	11/1/2016	71	R	AC	73	\$3,288	16,258	CHIP SEAL AND SLURRY SEAL				
CARDOZA RD	TRACY BL	BUTHMANN AV	CARDOZ	10	744	34	25,296	11/16/2016	70	R	AC	74	\$18,970	16,834	CHIP SEAL AND SLURRY SEAL				
CAROL ANN DR	131 FT N/OB ROBERT GABRIEL DR	GOLDEN LEAF CARODR LN	CARODR	20	343	50	17,150	11/1/2016	76	C	AC	78	\$17,148	15,147	CHIP SEAL AND SLURRY SEAL				
CEDAR MOUNTAIN DR	PACHECO DR	ALTAMONT DR	CEDAR	10	971	40	38,840	11/1/2016	71	UL	AC	75	\$29,127	16,976	CHIP SEAL AND SLURRY SEAL				
CHERRY BLOSSOM LN	E END	ENGLISH OAK AVE	CHERRY	10	809	32	25,888	11/1/2016	74	R	AC	78	\$19,414	21,232	CHIP SEAL AND SLURRY SEAL				
CHESTNUT AV	COTTONWOOD DR	BIRCH DR	CHESTN	10	1,246	34	42,364	11/16/2016	75	R	AC	78	\$31,770	17,629	CHIP SEAL AND SLURRY SEAL				
CLOUD VIEW CT	GLENBRIAR CR	END	CLOUDV	10	312	32	14,029	11/1/2016	74	R	AC	78	\$10,521	21,232	CHIP SEAL AND SLURRY SEAL				
COOPER DR	DUNCAN DR	LYNCH DR	COOPER	10	460	37	17,020	11/16/2016	68	UL	AC	72	\$12,764	16,476	CHIP SEAL AND SLURRY SEAL				
CORONADO WY	BALBOA WY	PORTOLA WY	CORONA	10	1,015	34	34,510	11/16/2016	75	R	AC/AC	77	\$25,880	16,386	CHIP SEAL AND SLURRY SEAL				
COSE LN	GLENBRIAR CR	END	COSELN	10	534	32	17,088	11/1/2016	74	R	AC	78	\$12,815	21,232	CHIP SEAL AND SLURRY SEAL				
COSTA CT	SWARTHOUT CT	END	COSTA	10	448	37	16,576	11/16/2016	66	R	AC	70	\$12,431	16,131	CHIP SEAL AND SLURRY SEAL				
COUPE PL	MCDERMOTT DR	GRIFFITH PL	COUPE	10	320	37	11,840	11/16/2016	68	UL	AC	72	\$8,879	16,476	CHIP SEAL AND SLURRY SEAL				
COVE CT	RIVERVIEW AV	END	COVECT	10	225	32	8,885	11/1/2016	74	R	AC	78	\$6,663	21,232	CHIP SEAL AND SLURRY SEAL				
CRABAPPLE CT	RIVERVIEW AV	END	CRABAP	10	505	32	17,845	11/1/2016	74	R	AC	78	\$13,383	21,232	CHIP SEAL AND SLURRY SEAL				
CZERNY ST	MCGEE ST	E END	CZERNY	10	812	32	25,984	11/1/2016	74	R	AC	77	\$19,486	17,472	CHIP SEAL AND SLURRY SEAL				
DALEHURST CT	DALEHURST LN	END	DALECT	10	207	32	9,182	11/1/2016	74	R	AC	78	\$6,886	21,232	CHIP SEAL AND SLURRY SEAL				
DALEHURST LN	TAMARISK LN	N END	DALELN	10	702	32	24,311	11/1/2016	74	R	AC	78	\$18,232	21,232	CHIP SEAL AND SLURRY SEAL				
DALLY DR	MAISON LN	W END CDS	DALLDR	10	200	32	6,400	11/1/2016	76	R	AC	78	\$4,800	19,254	CHIP SEAL AND SLURRY SEAL				

Scenarios - Sections Selected for Treatment

Interest: 2.00% Inflation: 4.00% Scenario: \$8 Million Budget Printed: 07/27/2017

Year: 2020

Street Name	Begin Location	End Location	Street ID	Section ID	Length	Width	Area	Last Insp	Last Insp	Last		PCI	Surf	FC	Type	Rating	Treatment	Cost
										Insp	PCI							
DARBY CT	SUDELEY DR	END	DARBCT	10	325	32	12,000	11/1/2016	73	R	AC	78	AC	R	21,914	CHIP SEAL AND SLURRY SEAL	\$8,999	
DELANEY CT	FLINT CT	EAST END	DELANE	10	384	32	12,288	11/1/2016	76	R	AC	78	AC	R	15,655	CHIP SEAL AND SLURRY SEAL	\$9,215	
DEVIN CT	FAIRMONT LN	S END CDS	DEVICT	10	140	32	4,480	11/1/2016	71	R	AC	73	AC	R	16,258	CHIP SEAL AND SLURRY SEAL	\$3,360	
DILLON CT	BUTHMANN AV	E END	DILLON	10	250	34	11,452	11/16/2016	71	R	AC	75	AC	R	16,990	CHIP SEAL AND SLURRY SEAL	\$8,588	
DIVINE LN	HICKORY AV	E END	DIVINE	10	526	32	20,936	11/16/2016	66	R	AC	70	AC	R	16,131	CHIP SEAL AND SLURRY SEAL	\$15,701	
EAGLE ST	EGRET DR	HERON ST	EAGLE	10	886	32	28,352	11/16/2016	64	R	AC	78	AC	R	21,309	CHIP SEAL AND SLURRY SEAL	\$21,262	
EAST ST	11TH ST	6TH ST	EAST	30	1,416	36	50,976	11/1/2016	75	C	AC/AC	77	AC/AC	R	16,205	CHIP SEAL AND SLURRY SEAL	\$50,970	
EATON AV (E)	EAST ST	FRANKLIN AV	EATON	40	1,470	36	52,920	11/16/2016	74	UL	AC/AC	78	AC/AC	R	20,402	CHIP SEAL AND SLURRY SEAL	\$39,686	
ENGLISH OAKS AVE	CHERRY BLOSSOM LN	S END	ENGLIS	10	2,250	32	72,000	11/1/2016	74	R	AC	78	AC	R	21,232	CHIP SEAL AND SLURRY SEAL	\$53,994	
ENYEART RD	DUNCAN DR	MCPEAK CT	ENYEAR	10	594	37	21,978	11/16/2016	74	UL	AC	77	AC	R	17,466	CHIP SEAL AND SLURRY SEAL	\$16,482	
FAIRFIELD DR	KAVANAGH DR	N END	FAIRFI	05	746	34	25,154	11/1/2016	72	R	AC	76	AC	R	17,176	CHIP SEAL AND SLURRY SEAL	\$18,864	
FAIRMONT LN/CT	DE BORD DR	E END CDS	FAIRLN	10	1,082	32	34,624	11/1/2016	71	R	AC	73	AC	R	16,258	CHIP SEAL AND SLURRY SEAL	\$25,965	
FRANK BROWN LN (MONTGOMERY)	MONTGOMERY PARKINGTON LN	PARKINGTON FBROWN LN	FBROWN	10	255	36	9,180	11/16/2016	75	UL	AC	78	AC	R	19,139	CHIP SEAL AND SLURRY SEAL	\$6,885	
FLINT LN	BORGES CT	JASON CT	FLINT	20	760	32	24,320	11/1/2016	76	R	AC	78	AC	R	15,655	CHIP SEAL AND SLURRY SEAL	\$18,238	
FOXCLOVE CT	HUMMINGBIRD WY	END	FOXGCT	10	233	32	9,836	11/16/2016	73	R	AC	77	AC	R	20,554	CHIP SEAL AND SLURRY SEAL	\$7,377	
GEORGIA CT	N END	KAVANAGH AV	GEORCT	10	250	36	10,800	11/16/2016	70	R	AC	74	AC	R	16,834	CHIP SEAL AND SLURRY SEAL	\$8,100	
GLAZZY LN	FETEIRA WY	GLORIA LN	GLAZZY	10	126	24	3,024	11/16/2016	64	R	AC	78	AC	R	17,651	CHIP SEAL AND SLURRY SEAL	\$2,268	
GLENBROOK DR	BROOKVIEW DR	GLENHAVEN DR	GLENBR	20	816	32	26,112	11/1/2016	75	R	AC	78	AC	R	21,533	CHIP SEAL AND SLURRY SEAL	\$19,582	
GORDON AV	BUTHMANN AV	LOUISE AV	GORDON	10	400	33	15,135	11/16/2016	75	R	AC	78	AC	R	17,629	CHIP SEAL AND SLURRY SEAL	\$11,350	

Scenarios - Sections Selected for Treatment

Interest: 2.00% Inflation: 4.00% Scenario: \$8 Million Budget
 Printed: 07/27/2017

Year: 2020

Street Name	Begin Location	End Location	Street ID	Section ID	Length	Width	Area	Last Insp	Insp	Last		PCI	Surf	FC	Type	Rating	Treatment	Cost
										PCI	AC/AC							
GRANADA WY	BALBOA WY	CABRILLO DR	GRANAD	10	1,014	34	34,476	11/16/2016	73	R	AC/AC	75		R	AC	15,328	CHIP SEAL AND SLURRY SEAL	\$25,854
HARVEST LANDING LN/CT	W END (CDS)	E END (CDS)	HARLDG	10	1,450	32	46,400	11/16/2016	73	R	AC	77		R	AC	17,329	CHIP SEAL AND SLURRY SEAL	\$34,796
HARVEST LN	HICKORY AV	E END	HARVES	10	485	33	19,947	11/16/2016	72	R	AC	76		R	AC	17,190	CHIP SEAL AND SLURRY SEAL	\$14,959
HELEN AV	BUTHMANN AV	LOUISE AV	HELEN	10	388	33	14,739	11/16/2016	71	R	AC	75		R	AC	16,990	CHIP SEAL AND SLURRY SEAL	\$11,053
HONEYSUCKLE CT	LARKSPUR DR	END	HONEYS	10	248	32	9,936	11/16/2016	74	R	AC	78		R	AC	17,476	CHIP SEAL AND SLURRY SEAL	\$7,452
JAMES W SMITH LP	JAMES W SMITH DR	JAMES W SMITH DR	JAMELP	10	883	32	28,256	11/1/2016	74	R	AC	78		R	AC	21,232	CHIP SEAL AND SLURRY SEAL	\$21,190
JASON CT	FLINT LN	WEST END	JASON	10	363	32	11,616	11/1/2016	76	R	AC	78		R	AC	15,655	CHIP SEAL AND SLURRY SEAL	\$8,711
JENNI LN	ORCHARD PKWY	240' E/O KELLY ST	JENNI	10	556	32	17,792	11/16/2016	74	R	AC	78		R	AC	17,476	CHIP SEAL AND SLURRY SEAL	\$13,343
JOHNSON/NEVES	DUNCAN DR	ALL	JOHNEV	10	1,070	36	39,520	11/16/2016	75	R	AC	78		R	AC	17,629	CHIP SEAL AND SLURRY SEAL	\$29,637
JOLEO CT	GLENBRIAR CIR	N END CDS	JOLECT	10	310	32	11,920	11/1/2016	76	R	AC	78		R	AC	19,254	CHIP SEAL AND SLURRY SEAL	\$8,939
JUNIPER CT	HICKORY AV	END	JUNIPE	10	330	35	11,550	11/16/2016	66	R	AC	70		R	AC	16,131	CHIP SEAL AND SLURRY SEAL	\$8,662
LA MONTE LN	417 FT E OF GLENBRIAR CR	GLENBRIAR CR (EAST SIDE)	LAMONT	20	616	32	19,712	11/1/2016	74	R	AC	78		R	AC	21,232	CHIP SEAL AND SLURRY SEAL	\$14,783
LESLIE CT	CHERRY BLOSSOM LN	END	LESLIE	10	207	32	9,814	11/1/2016	74	R	AC	78		R	AC	21,232	CHIP SEAL AND SLURRY SEAL	\$7,360
LIGHTHOUSE CIR	EASTLAKE CIR S	HARBOR CT	LIGHCR	10	564	32	18,048	11/1/2016	68	R	AC	70		R	AC	15,424	CHIP SEAL AND SLURRY SEAL	\$13,535
LIMOGES CT	ROGER DR	S END CDS	LIMOCT	10	265	32	8,480	11/1/2016	76	R	AC	78		R	AC	19,254	CHIP SEAL AND SLURRY SEAL	\$6,360
LINDA PL	LINCOLN BL	CHESTER DR	LINDA	10	900	34	30,600	11/16/2016	68	R	AC	72		R	AC	16,476	CHIP SEAL AND SLURRY SEAL	\$22,948
LOCUST DR	HICKORY AV	CHESTNUT AV	LOCUST	20	429	34	14,586	11/16/2016	72	R	AC	76		R	AC	17,190	CHIP SEAL AND SLURRY SEAL	\$10,939
LONE FOX CT	SW END	HUNTER TRAIL	LONEFO	10	700	32	23,400	11/16/2016	72	R	AC	76		R	AC	17,189	CHIP SEAL AND SLURRY SEAL	\$17,548
LONNA WY	RICHARD DR	12TH ST	LONNA	10	750	36	27,000	11/16/2016	66	UL	AC	70		UL	AC	16,131	CHIP SEAL AND SLURRY SEAL	\$20,248

** - Treatment from Project Selection
 Scenarios Criteria:

Scenarios - Sections Selected for Treatment

Interest: 2.00% Inflation: 4.00% Printed: 07/27/2017
 Scenario: \$8 Million Budget

Year: 2020

Street Name	Begin Location	End Location	Street ID	Section ID	Length	Width	Area	Last Insp	Insp PCI	Last	Surf	FC	PCI	Cost	Rating	Treatment
LOUISE AV	GORDON AV	HELEN AV	LOUISE	10	286	34	13,594	11/16/2016	75	R	AC	78	\$10,195	17,629	CHIP SEAL AND SLURRY SEAL	
LOWELL AV (W)	TRACY BL	HOLLY DR	LOWELL	50	2,426	32	77,632	12/6/2016	70	C	AC/PC	74	\$77,623	15,794	CHIP SEAL AND SLURRY SEAL	
LYNCH DR	COOPER RD	MARTIN RD	LYNCH	10	500	38	19,000	11/16/2016	74	UL	AC	78	\$14,249	17,476	CHIP SEAL AND SLURRY SEAL	
MADISON AV	TRACY BL	EATON AV	MADISO	20	676	37	25,012	11/16/2016	73	UL	AC	77	\$18,757	17,330	CHIP SEAL AND SLURRY SEAL	
MAGNOLIA LN	BLOSSOMWOOD D LN	VILLAGE DR	MAGNOL	10	730	36	26,280	11/1/2016	72	UL	AC	76	\$19,708	17,176	CHIP SEAL AND SLURRY SEAL	
MAHOGANY LN	BLOSSOMWOOD D LN	VILLAGE DR	MAHOGA	10	624	36	22,464	11/1/2016	71	UL	AC	75	\$16,846	16,977	CHIP SEAL AND SLURRY SEAL	
MANZANITA LN	HOLLY DR	E END	MANZAN	10	538	36	21,252	11/16/2016	67	R	AC	71	\$15,938	16,297	CHIP SEAL AND SLURRY SEAL	
MAPLE CT	HICKORY AV	END	MAPLE	10	174	34	5,916	11/16/2016	66	R	AC	70	\$4,437	16,131	CHIP SEAL AND SLURRY SEAL	
MAPLECREST CT	SAGEWOOD LN	END	MAPLEC	10	333	32	12,846	11/1/2016	74	R	AC	78	\$9,634	21,232	CHIP SEAL AND SLURRY SEAL	
MARIE AV	BUTHMAN AV	FAIRFIELD AV	MARIE	10	1,104	33	36,432	11/16/2016	75	R	AC	78	\$27,321	17,629	CHIP SEAL AND SLURRY SEAL	
MCDERMOTT DR/CT	REHN RD	S END	MCDERM	10	1,230	37	45,510	11/16/2016	72	UL	AC	76	\$34,129	17,190	CHIP SEAL AND SLURRY SEAL	
MEADOW LARK LN	ALDEN GLEN RD	SEQUOIA BLVD	MEADLK	10	1,062	32	33,984	11/16/2016	72	R	AC	76	\$25,485	17,189	CHIP SEAL AND SLURRY SEAL	
MEADOW LN	W END	SYCAMORE PKWY	MEADOW	10	454	32	14,528	11/1/2016	64	R	AC	78	\$10,895	20,800	CHIP SEAL AND SLURRY SEAL	
MONTAUBAN CT	MOUNT PELLIER ST	EAST END	MONTAC	10	540	32	17,280	11/1/2016	76	R	AC	78	\$12,959	19,254	CHIP SEAL AND SLURRY SEAL	
MORNING BROOK LN	TWIN OAKS DR	SAGEWOOD LN	MORNIN	10	828	32	26,496	11/1/2016	74	R	AC	78	\$19,870	21,232	CHIP SEAL AND SLURRY SEAL	
MUIR CT	SENTINEL DR	NORTH END	MUIRCT	10	213	32	6,816	11/1/2016	72	R	AC	74	\$5,112	13,638	CHIP SEAL AND SLURRY SEAL	
NEWPORT CT	MICHELLE AV	S END	NEWPOR	10	440	34	15,960	11/16/2016	74	R	AC	78	\$11,969	17,476	CHIP SEAL AND SLURRY SEAL	
NIVENS ST	CACTUS ST	SILVERBERRY ST	NIVENS	10	202	38	7,676	11/16/2016	74	UL	AC	78	\$5,757	17,476	CHIP SEAL AND SLURRY SEAL	
OAK CT	HICKORY AV	E END	OAKCT	10	200	34	6,800	11/16/2016	66	R	AC	70	\$5,100	16,131	CHIP SEAL AND SLURRY SEAL	

Scenarios - Sections Selected for Treatment

Interest: 2.00% Inflation: 4.00% Scenario: \$8 Million Budget Printed: 07/27/2017

Year: 2020

Street Name	Begin Location	End Location	Street ID	Section ID	Length	Width	Area	Last Insp	Last Insp	Last		PCI	Surf	FC	Type	Rating	Treatment	Cost
										Insp	PCI							
PACHECO DR	MT HAMILTON DR	CEDAR MT DR	PACHEC	10	961	40	38,440	11/1/2016	75	UL	AC	78	78	78	78	17,618	CHIP SEAL AND SLURRY SEAL	\$28,827
PARKSIDE CT	WINTER LN	END	PARKCT	10	275	32	13,454	11/16/2016	73	R	AC	77	77	77	77	17,330	CHIP SEAL AND SLURRY SEAL	\$10,090
PEBBLEBROOK CT	GLENBRIAR CR	END	PEBBCT	10	392	32	13,544	11/1/2016	74	R	AC	78	78	78	78	21,232	CHIP SEAL AND SLURRY SEAL	\$10,157
PECAN LN	HICKORY AV	E END	PECAN	10	280	33	13,268	11/16/2016	72	R	AC	76	76	76	76	17,190	CHIP SEAL AND SLURRY SEAL	\$9,950
PEPPERWOOD CT	GOLDEN LEAF DR	S END	PEPPER	10	433	32	17,960	11/16/2016	73	R	AC	77	77	77	77	17,329	CHIP SEAL AND SLURRY SEAL	\$13,469
PETRIG CT	PETRIG ST	END	PETRCT	10	522	32	18,704	11/16/2016	75	R	AC	78	78	78	78	17,630	CHIP SEAL AND SLURRY SEAL	\$14,027
PHILLIP CT	GIANELLI ST	E END	PHILLI	10	363	32	13,616	11/1/2016	73	R	AC	77	77	77	77	17,316	CHIP SEAL AND SLURRY SEAL	\$10,211
PINTADO CT	RANCHERO WY	S END	PINTAD	10	114	50	7,436	11/16/2016	75	R	AC/AC	78	78	78	78	18,884	CHIP SEAL AND SLURRY SEAL	\$5,577
PORTSMOUTH DR	ENGLISH OAK AV	TWIN CREEKS CT	PORTSM	10	228	32	7,296	11/1/2016	74	R	AC	78	78	78	78	21,232	CHIP SEAL AND SLURRY SEAL	\$5,472
RADCLIFF CT	MICHELLE ST	END	RADCLI	10	400	34	14,600	11/16/2016	73	R	AC	77	77	77	77	17,330	CHIP SEAL AND SLURRY SEAL	\$10,949
RAY M GUTIERREZ LN	LANKERSHIRE DR	COLE LN	RAYGUT	10	448	32	14,336	11/16/2016	75	R	AC	78	78	78	78	19,190	CHIP SEAL AND SLURRY SEAL	\$10,751
REBEIRO/HURLEY	LYNCH DR	ALL	REBHUR	10	668	37	25,716	11/16/2016	68	UL	AC	72	72	72	72	16,476	CHIP SEAL AND SLURRY SEAL	\$19,285
REGENCY ST	LOWELL AVE	HOLDER LN	REGENC	20	122	33	4,026	11/16/2016	74	R	AC	78	78	78	78	21,826	CHIP SEAL AND SLURRY SEAL	\$3,020
RIVER BROOK CT	SAGEWOOD LN	END	RIVERB	10	373	32	15,216	11/1/2016	74	R	AC	78	78	78	78	21,232	CHIP SEAL AND SLURRY SEAL	\$11,411
ROGER DR	ELISSAGARY DR	ANNETE CT	ROGERD	20	725	32	23,200	11/1/2016	76	R	AC	78	78	78	78	19,254	CHIP SEAL AND SLURRY SEAL	\$17,398
ROGER DR	ANNETE CT	GILBERETE CT	ROGERD	30	659	32	21,088	11/1/2016	76	R	AC	78	78	78	78	19,254	CHIP SEAL AND SLURRY SEAL	\$15,815
SAGEWOOD LN	MAPLECREST CT	WEST END	SAGEWO	10	1,092	32	36,960	11/1/2016	74	R	AC	78	78	78	78	21,232	CHIP SEAL AND SLURRY SEAL	\$27,717
SCHULTE RD	SCHULTE RD	TRACY BL	SCHULT	35WB	1,845	26	47,970	11/22/2016	68	A	AC	70	70	70	70	17,013	CHIP SEAL AND SLURRY SEAL	\$47,965
SCHULTE RD	MOUNTAIN HOUSE PKWY	CANAL	SCHULT	85EB	4,083	48	195,984	3/1/2017	71	A	AC	72	72	72	72	16,155	CHIP SEAL AND SLURRY SEAL	\$195,961

Scenarios - Sections Selected for Treatment

Interest: 2.00% Inflation: 4.00% Scenario: \$8 Million Budget Printed: 07/27/2017

Year: 2020

Street Name	Begin Location	End Location	Street ID	Section ID	Length	Width	Area	Last Insp	Insp	Last		PCI	Surf Type	FC	Rating	Treatment	Cost
										PCI	Surf						
SIENNA PARK DR	WILLOW PARK LN	SYCAMORE PKWY	SIENPK	10	160	32	3,808	11/1/2016	67	R	AC	71	AC	R	17,097	CHIP SEAL AND SLURRY SEAL	\$2,856
SIR LANCELOT CT	THIRD ST	E END	SIRLAN	10	392	32	14,544	11/1/2016	73	R	AC	77	AC	R	17,316	CHIP SEAL AND SLURRY SEAL	\$10,907
SOTO CT	THELMA LP	EAST END	SOTO	10	291	30	8,730	11/16/2016	75	R	AC	78	AC	R	19,139	CHIP SEAL AND SLURRY SEAL	\$6,547
SPRING VALLEY WY	FOOTHILL RANCH DR	JENNI LN	SPRVLY	10	588	32	18,816	11/16/2016	72	R	AC	76	AC	R	17,189	CHIP SEAL AND SLURRY SEAL	\$14,111
STANDRIDGE RD/CT	DUNCAN DR	SE END	STANDR	10	990	34	33,660	11/16/2016	67	R	AC	71	AC	R	16,297	CHIP SEAL AND SLURRY SEAL	\$25,242
SUNNYSIDE LN	CREPE MYRTLE	ENGLISH OAK AV	SUNNYS	10	1,072	32	34,304	11/1/2016	74	R	AC	78	AC	R	21,232	CHIP SEAL AND SLURRY SEAL	\$25,725
SURREY DR	BRANNON DR	CLOVER RD	SURREY	10	280	36	11,580	11/16/2016	75	UL	AC	78	AC	R	17,629	CHIP SEAL AND SLURRY SEAL	\$8,684
SYCAMORE PKWY	140' NW OF WINDHAM	TRACY BL	SYCAMO	50	1,472	42	62,352	11/1/2016	69	UMI	AC	71	AC	R	17,202	CHIP SEAL AND SLURRY SEAL	\$62,345
TAMMI CT	SCOTT ST	E END / CDS	TAMMI	10	900	34	32,600	11/16/2016	73	R	AC	77	AC	R	17,330	CHIP SEAL AND SLURRY SEAL	\$24,448
TANYA LN	WINDSONG	DALEHURST LN	TANYA	10	397	32	12,704	11/1/2016	74	R	AC	78	AC	R	21,232	CHIP SEAL AND SLURRY SEAL	\$9,527
TENEYA CT	YOSEMITE DR	NORTH END	TENEYA	10	186	32	5,952	11/1/2016	71	R	AC	72	AC	R	13,232	CHIP SEAL AND SLURRY SEAL	\$4,464
TOM FOWLER CT	SUDELEY DR	END	TOMFCT	10	325	32	12,000	11/1/2016	73	R	AC	78	AC	R	21,914	CHIP SEAL AND SLURRY SEAL	\$8,999
TOM FOWLER DR	FARNHAM DR	WINDHAM DR	TOMFDR	10	1,205	32	38,560	11/1/2016	73	R	AC	78	AC	R	21,914	CHIP SEAL AND SLURRY SEAL	\$28,917
TOM FOWLER DR	WINDHAM DR	SUDELEY DR	TOMFDR	20	800	32	25,600	11/1/2016	73	R	AC	78	AC	R	21,914	CHIP SEAL AND SLURRY SEAL	\$19,198
TRADITIONS ST	E FERDINAND ST	JUNIOR HARRINGTON WAY	TRADIT	10	1,004	32	32,128	11/1/2016	74	R	AC	78	AC	R	21,232	CHIP SEAL AND SLURRY SEAL	\$24,094
TWIN CREEKS CT/LN	SAGEWOOD LN	END	TWINCR	10	556	32	22,163	11/1/2016	74	R	AC	78	AC	R	21,232	CHIP SEAL AND SLURRY SEAL	\$16,621
WALL ST	CARLTON AV	BEVERLY PL (W)	WALL	35	310	32	9,920	11/16/2016	74	R	AC	78	AC	R	17,476	CHIP SEAL AND SLURRY SEAL	\$7,440
WHEAT CT	WHEAT LN	END	WHETCT	10	445	32	18,238	11/1/2016	74	R	AC	78	AC	R	21,232	CHIP SEAL AND SLURRY SEAL	\$13,677
WHEAT LN	SUNNYSIDE LN	CHERRY BLOSSOM LN	WHETLN	10	696	32	22,272	11/1/2016	74	R	AC	78	AC	R	21,232	CHIP SEAL AND SLURRY SEAL	\$16,702

** - Treatment from Project Selection
Scenarios Criteria:

Scenarios - Sections Selected for Treatment

Interest: 2.00%

Inflation: 4.00%

Printed: 07/27/2017

Scenario: \$8 Million Budget

Year: 2020

Street Name	Begin Location	End Location	Street ID	Section ID	Length	Width	Area	Last Insp	Last Insp	Last Surf		PCI	Cost	Rating	Treatment
										Insp	FC Type				
WOODCREST CT	W END	GOLDEN SPRINGS DR	WOODCR	10	567	32	18,144	11/16/2016	73	R AC	77	\$13,607	17,330	CHIP SEAL AND SLURRY SEAL	
Treatment Total											\$2,579,476				
WALNUT AV	12TH ST	11TH ST	WALNUT	30	290	24	6,960	11/16/2016	32	R AC/PC	100	\$22,618	17,613	RECONSTRUCT STRUCTURE (AC)	
Treatment Total											\$22,618				
11TH ST	CHRISMAN RD	2165 FT E OF CHRISMAN RD	11THST	110	2,165	64	138,560	12/1/2016	56	A AC	100	\$415,630	30,030	THICK AC OVERLAY(2.5 INCHES)	
3RD ST (E)	RR CROSSING	EVANS ST	3RDST	25	631	33	20,823	11/1/2016	61	C AC	100	\$62,462	21,862	THICK AC OVERLAY(2.5 INCHES)	
3RD ST (E)	EVANS ST	MT DIABLO AV	3RDST	30	1,160	36	41,760	11/1/2016	61	C AC	100	\$125,265	21,652	THICK AC OVERLAY(2.5 INCHES)	
CAMELIA DR	ALZIRA CT	KAVANAGH DR	CAMELI	15	1,396	40	55,840	11/1/2016	60	C AC	100	\$167,500	21,810	THICK AC OVERLAY(2.5 INCHES)	
CARLTON WY (E)	MAE AV	EAST ST	CARLTO	30	522	32	16,704	11/1/2016	34	R AC	100	\$43,843	23,567	THICK AC OVERLAY(2.5 INCHES)	
FOX HOLLOW WY	FOX WOOD DR	CYPRESS DR	FOXHOL	10	478	40	19,120	11/1/2016	61	C AC	100	\$57,354	21,653	THICK AC OVERLAY(2.5 INCHES)	
GRANT LINE RD	NAGLEE RD	TOSTE RD	GRANT	35	1,610	108	173,880	11/21/2016	57	A AC	100	\$521,577	29,931	THICK AC OVERLAY(2.5 INCHES)	
HENLEY PKWY	LOWELL AV	BRIDLE CREEK DR	HENLEY	10	1,857	36	66,852	11/1/2016	60	C AC	100	\$200,532	21,730	THICK AC OVERLAY(2.5 INCHES)	
HOLLY DR	N CITY LIMIT	815 FT S/O CITY LIMIT	HOLLY	01	815	32	26,080	11/1/2016	58	C AC	100	\$78,231	22,070	THICK AC OVERLAY(2.5 INCHES)	
JAEGER ST	THIRD ST	WAGTAIL DR	JAEGER	10	619	40	24,760	11/1/2016	58	C AC	100	\$74,272	22,070	THICK AC OVERLAY(2.5 INCHES)	
KAVANAGH AV	HOLLY DR	BALBOA DR	KAVANA	50	723	38	27,474	11/1/2016	60	C AC	100	\$82,413	21,810	THICK AC OVERLAY(2.5 INCHES)	
LAKEVIEW DR	EASTLAKE CR	VAPICO RD	LAKEVI	10	485	42	20,370	11/1/2016	58	C AC	100	\$61,103	22,029	THICK AC OVERLAY(2.5 INCHES)	
LOMA VERDE DR	TRACY BL	RIALTO CT	LOMAVE	10	980	28	27,440	11/1/2016	34	R AC	100	\$72,022	23,567	THICK AC OVERLAY(2.5 INCHES)	
MONTGOMERY LN	FABIAN RD	LANKERSHIRE DR	MONTGO	10	1,192	44	52,448	11/1/2016	58	C AC	100	\$157,325	22,029	THICK AC OVERLAY(2.5 INCHES)	
MT DIABLO AV	CENTRAL AV	MACARTHUR DR	MTDIAB	40	2,628	41	107,748	11/1/2016	57	C AC/PC	100	\$323,205	21,102	THICK AC OVERLAY(2.5 INCHES)	

Scenarios - Sections Selected for Treatment

Interest: 2.00%

Inflation: 4.00%

Printed: 07/27/2017

Scenario: \$8 Million Budget

Year: 2020

Street Name	Begin Location	End Location	Street ID	Section ID	Length	Width	Area	Last Insp	Insp	Last Surf		PCI	Cost	Rating	Treatment	
										FC	Type					
MT OSO RD	TRACY BL	CENTRAL AV	MTO SO	10	2,468	33	82,644	11/1/2016	61	C	AC	100	\$247,903	21,653	THICK AC OVERLAY(2.5 INCHES)	
ORCHARD PKWY	LOWELL AV	HILLCREST DR	ORCHPK	10	1,010	40	40,400	11/16/2016	59	C	AC	100	\$121,186	21,928	THICK AC OVERLAY(2.5 INCHES)	
SLOAN CT	W END	HOLLY DR	SLOAN	10	437	37	16,169	11/16/2016	34	UL	AC	100	\$42,439	23,567	THICK AC OVERLAY(2.5 INCHES)	
STRAWBERRY PL	HERITAGE PL	POTSGROVE PL	STRAPL	10	440	32	14,080	11/1/2016	34	R	AC	100	\$36,956	23,567	THICK AC OVERLAY(2.5 INCHES)	
TIOGA WY	KAPAREIL DR	AMARETTO DR	TIOGA	10	426	36	15,336	11/1/2016	33	UL	AC	100	\$40,253	23,567	THICK AC OVERLAY(2.5 INCHES)	
VALLE VISTA DR	CERRO VERDE WY	E END	VALLE	10	194	28	5,432	11/1/2016	33	R	AC	100	\$14,258	23,567	THICK AC OVERLAY(2.5 INCHES)	
VALLERAND RD	VALLERAND RD AT CORNER	SUMMERGAT E DR	VALLER	40	103	32	3,296	11/16/2016	60	C	AC	100	\$9,887	21,707	THICK AC OVERLAY(2.5 INCHES)	
VALPICO RD	2515 FT E/O TRACY BLVD	270 FT W/O GLENBRIAR DR	VALPIC	55	1,030	36	37,080	11/1/2016	57	A	AC	100	\$111,227	29,825	THICK AC OVERLAY(2.5 INCHES)	
													Treatment Total	\$3,066,843		
													Year 2020 Total	\$7,999,235		

Year: 2021

Street Name	Begin Location	End Location	Street ID	Section ID	Length	Width	Area	Last Insp	Insp	Last Surf		PCI	Cost	Rating	Treatment	
										FC	Type					
WALNUT AV	N END	HIGHLAND AV	WALNUT	10	150	24	3,600	3/1/2017	85	R	AC/PC	87	\$1,872	26,270	SLURRY AND CRACK SEAL	
													Treatment Total	\$1,872		
11TH ST	E SIDE RR OVERPASS	E CITY LIMIT	11THST	100	240	71	17,040	12/1/2016	96	A	AC	90	\$8,860	30,334	MICRO SURFACE	
11TH ST	LAMMERS RD	280' W/O LAMMERS RD	11THST	5WB	280	46	12,880	12/1/2016	95	A	AC	90	\$6,697	30,788	MICRO SURFACE	
11TH ST	W SIDE RR OVERPASS	E SIDE RR OVERPASS	11THST	90	1,446	52	75,192	12/2/2016	96	A	AC	90	\$39,096	30,323	MICRO SURFACE	
20TH ST	HOLLY DR	DEBORAH ST	20THST	20	1,538	36	55,368	11/16/2016	80	UL	AC/AC	82	\$28,788	27,718	MICRO SURFACE	
21ST ST	BESSIE AV	PARKER AV	21STST	10	860	30	25,800	11/16/2016	80	R	AC/AC	81	\$13,415	27,708	MICRO SURFACE	
3RD ST (W)	WEST ST	CENTRAL AV	3RDST	10	1,418	34	48,212	11/1/2016	91	C	AC	89	\$25,068	28,051	MICRO SURFACE	

** - Treatment from Project Selection

Scenarios Criteria:

Scenarios - Sections Selected for Treatment

Interest: 2.00% Inflation: 4.00% Printed: 07/27/2017
 Scenario: \$8 Million Budget

Year: 2021

Street Name	Begin Location	End Location	Street ID	Section ID	Length	Width	Area	Last Insp	Last Insp	Last		PCI	Cost	Rating	Treatment
										Insp	Surf				
										FC	Type				
ADAIRE LN	CLEMENTE LN	GOLDEN LEAF LN	ADAIRE	10	400	40	16,000	11/16/2016	84	C	AC	82	\$8,319	25,854	MICRO SURFACE
ALVARADO WY	DERECHO WY	CABRILLO DR	ALVARA	10	1,033	34	38,722	11/16/2016	77	R	AC/AC	79	\$20,134	27,435	MICRO SURFACE
AUTO PLAZA DR	PVT CHNG 1025 FT W/O NAGLEE	NAGLEE RD	AUTODR	20	1,025	40	41,000	11/16/2016	84	C	AC	83	\$21,318	26,298	MICRO SURFACE
BADGER WY	CATHEREDRAL WY	DARDANELLE DR	BADGER	10	600	32	19,200	11/1/2016	80	R	AC	81	\$9,983	26,272	MICRO SURFACE
BARCELONA DR	GRAND TETON DR	CYPRESS DR	BARCEL	10	521	44	22,924	11/16/2016	84	C	AC	82	\$11,920	25,854	MICRO SURFACE
BARCELONA DR	CYPRESS DR	PAVEMENT CHANGE	BARCEL	30	869	52	45,188	11/16/2016	84	C	AC	82	\$23,495	25,854	MICRO SURFACE
BARCELONA DR	PAVEMENT CHANGE	TENNIS LN	BARCEL	40	339	52	17,628	11/16/2016	84	C	AC	82	\$9,166	25,854	MICRO SURFACE
BRYCE WY	SUMMERTIME DR	PARKSIDE DR	BRYCE	10	421	32	13,472	11/16/2016	80	R	AC	82	\$7,005	25,836	MICRO SURFACE
BUCKINGHORSE DR/CT	MORRIS PHELPS DR	E END	BUCKIN	10	595	32	24,468	11/16/2016	80	R	AC	82	\$12,722	25,836	MICRO SURFACE
CARLTON WY (W)	PARKER AV	HOLLY DR	CARLTO	25	1,094	32	35,008	11/16/2016	80	R	AC	82	\$18,202	25,836	MICRO SURFACE
CARREEN CT	SCARLETT PL	S END CDS	CARREE	10	262	36	12,232	11/16/2016	80	R	AC	82	\$6,360	25,836	MICRO SURFACE
CHRISTY ST	WILLIAMS ST	LONGFELLOW ST	CHRIST	10	945	36	35,420	11/16/2016	80	UL	AC	82	\$18,417	25,836	MICRO SURFACE
CIVIC CENTER DR	11TH ST	9TH ST	CIVICC	10	680	32	21,760	3/1/2017	85	C	AC	84	\$11,314	27,016	MICRO SURFACE
CLEARBROOK CT	W END	GOLDEN SPRINGS DR	CLEARB	10	582	32	20,816	11/16/2016	80	R	AC	82	\$10,824	25,836	MICRO SURFACE
COOLIDGE AV	W BEVERLY	12TH ST	COOLID	10	1,420	36	51,120	11/16/2016	82	UL	AC/AC	83	\$26,580	27,585	MICRO SURFACE
CORRAL HOLLOW RD	N CITY LIMIT	GRANT LINE RD	CORRAL	10	1,327	72	95,544	11/21/2016	99	A	AC	91	\$49,677	30,073	MICRO SURFACE
CORRAL HOLLOW RD	KAGEHIRO DR	S CL (N/O OF VALPICO DR)	CORRAL	70	712	45	32,040	11/22/2016	95	A	AC	90	\$16,659	30,872	MICRO SURFACE
COVENTRY DR	KAVANAGH AV	MARIE AV	COVENT	10	500	34	17,000	11/16/2016	80	R	AC	82	\$8,839	25,836	MICRO SURFACE
CROSSROADS DR	11TH ST	45 FT S/OF SPENCER LN	CROSSR	10	1,226	52	63,752	11/16/2016	84	C	AC	83	\$33,148	26,298	MICRO SURFACE
CROSSROADS DR	45 FT S/OF SPENCER LN	GAINES LN	CROSSR	20	307	52	15,964	11/16/2016	84	C	AC	83	\$8,301	26,298	MICRO SURFACE
DOVE DR	PVMNT CHNG W/O EGRET DR	SYCAMORE PKWY	DOVE	10	1,090	36	39,240	11/16/2016	84	C	AC	83	\$20,403	26,299	MICRO SURFACE
DOVENSHIRE DR	MARIE AV	KAVANAGH AV	DOVENS	10	500	34	17,000	11/16/2016	80	R	AC	82	\$8,839	25,836	MICRO SURFACE

** - Treatment from Project Selection
 Scenarios Criteria:

Scenarios - Sections Selected for Treatment

Interest: 2.00% Inflation: 4.00% Printed: 07/27/2017
 Scenario: \$8 Million Budget

Year: 2021

Street Name	Begin Location	End Location	Street ID	Section ID	Length	Width	Area	Last Insp	Insp	Last		PCI	Cost	Rating	Treatment
										FC	Surf Type				
DRONERO WY	PONTE MIRA WY	DRONERO CT	DRONWY	10	1,040	32	37,280	11/16/2016	80	R	AC	82	\$19,384	25,836	MICRO SURFACE
ETTA/FLORENTINE FIELDVIEW DR	ALEGRE DR	ETTFLD		10	1,010	32	38,664	11/16/2016	80	R	AC	82	\$20,103	25,836	MICRO SURFACE
FINE AV	CORRAL HOLLOW RD	PROMENADE CIR	FIELDV	20	750	36	27,000	11/16/2016	84	C	AC	83	\$14,039	26,297	MICRO SURFACE
FIRESIDE LN	EATON AV	BEVERLY PL	FINE	10	518	36	18,648	11/16/2016	82	UL	AC/AC	84	\$9,696	27,498	MICRO SURFACE
F ST (N)	BIRCHWOOD LN	HARVEST LANDING LN	FIRESI	10	219	32	7,008	11/16/2016	80	R	AC	82	\$3,644	25,836	MICRO SURFACE
GABRIEL DR	11TH ST	6TH ST	FST	20	1,500	34	51,000	11/1/2016	78	R	AC	79	\$26,517	26,991	MICRO SURFACE
GERALD CT	ARNAUDO LN	E END	GABRIE	10	502	32	16,814	11/16/2016	80	R	AC	82	\$8,743	25,836	MICRO SURFACE
GREYSTONE DR	PLANTATION DR	S END	GERALD	10	320	28	13,368	11/16/2016	80	R	AC	82	\$6,951	25,836	MICRO SURFACE
KAGEHIRO DR	SUMMER LN	CROSSROAD S DR	GREYST	10	1,448	40	57,920	11/16/2016	84	C	AC	83	\$30,115	26,298	MICRO SURFACE
KAGEHIRO DR	CORRAL HOLLOW DR	LOTUS WY	KAGEHI	10	416	35	14,560	11/16/2016	84	C	AC	82	\$7,571	25,854	MICRO SURFACE
KAGEHIRO DR	LOTUS WY	MITS WAY	KAGEHI	15	1,679	40	67,160	11/16/2016	84	C	AC	82	\$34,919	25,854	MICRO SURFACE
LAURIANA LN	SCHULTE RD	TENNIS LN	LAURIA	20	1,018	42	42,756	11/16/2016	84	C	AC	83	\$22,231	26,298	MICRO SURFACE
MABEL JOSEPHINE DR/CT	115FT N/O VENETO LN	S END	MABELJ	10	1,587	40	65,568	11/16/2016	84	C	AC	83	\$34,092	26,298	MICRO SURFACE
MOUNTAIN HOUSE PKWY	SCHULTE RD	BERKELEY RD	MOUNPK WY	10NB	2,439	28	68,292	3/1/2017	100	A	AC	91	\$35,508	29,025	MICRO SURFACE
PARADISE AVE	CHRISMAN RD	WEST END	PARADR	15	470	60	28,200	11/16/2016	85	R	AC	86	\$14,663	27,359	MICRO SURFACE
PARADISE AVE	PESCADERO AVE	292' N/O PESCADERO AVE	PARAVE	15	292	33	9,636	11/16/2016	84	C	AC	83	\$5,011	26,298	MICRO SURFACE
PESCADERO RD	1815 FT E/O MACARTHUR DR	3895 FT E/O MACARTHUR DR	PESCAD	20	2,080	62	128,960	11/16/2016	83	C	AC	82	\$67,052	25,840	MICRO SURFACE
PESCADERO RD	MARY JEAN LN	MACARTHUR DR	PESCAD	5	1,120	36	40,320	11/16/2016	84	C	AC	83	\$20,964	26,298	MICRO SURFACE
PONTE MIRA WY	SUELLEN DR	S END	PONTE	20	498	32	15,936	11/16/2016	80	R	AC	82	\$8,286	25,836	MICRO SURFACE
REEF CT	WINTER LN	END	REEFCT	10	236	32	10,864	11/16/2016	80	R	AC	82	\$5,649	25,836	MICRO SURFACE
SARATOGA CT	N END	BRIGHTON DR	SARATO	10	170	32	7,440	11/16/2016	80	R	AC	82	\$3,869	25,836	MICRO SURFACE
SCHULTE RD	CANAL	MOUNTAIN HOUSE PKWY	SCHULT	85WB	4,083	38	155,154	3/2/2017	100	A	AC	90	\$80,671	30,872	MICRO SURFACE

Scenarios - Sections Selected for Treatment

Interest: 2.00% Inflation: 4.00% Printed: 07/27/2017
 Scenario: \$8 Million Budget

Year: 2021

Street Name	Begin Location	End Location	Street ID	Section ID	Length	Width	Area	Last Insp	Insp	Last		PCI	Cost	Rating	Treatment
										Surf	FC				
SILVERBERRY ST	NIVENS ST	MEADOW BROOK LN	SILVER	10	302	32	11,664	11/16/2016	80	R	AC	82	\$6,065	25,836	MICRO SURFACE
STARFLOWER DR	CORRAL HOLLOW RD	E END	STARFL	10	2,207	44	97,108	11/16/2016	83	C	AC	82	\$50,491	25,840	MICRO SURFACE
STEINBECK WY	RUSSELL ST	TRACY BL	STEINB	10	276	32	8,832	11/16/2016	80	UL	AC	82	\$4,593	25,836	MICRO SURFACE
SUMMER LN	111 FT S OF GARRETT CT	BRITTANY WY	SUMRLN	20	1,080	40	43,200	11/16/2016	83	C	AC	82	\$22,462	25,840	MICRO SURFACE
SUNSET WY	HINTZ AV	END	SUNSET	10	514	34	19,096	11/16/2016	82	R	AC/AC	83	\$9,929	27,672	MICRO SURFACE
TENNIS LN	WEST END	BARCELONA LN	TENNIS	4	1,869	40	74,760	11/16/2016	84	C	AC	82	\$38,871	25,854	MICRO SURFACE
TENNIS LN	CORAL HOLLOW RD	BARCELONA LN	TENNIS	5	1,010	40	40,400	11/16/2016	84	C	AC	82	\$21,006	25,854	MICRO SURFACE
S TRACY BL	STEINBECK WY	VALPICO RD	TRACY	165SB	642	30	19,260	12/1/2016	94	A	AC	90	\$10,014	31,409	MICRO SURFACE
WALL ST	BEVERLY PL	S END	WALL	45	350	32	11,200	11/16/2016	84	R	AC/AC	85	\$5,824	27,224	MICRO SURFACE
WHITTIER AV	TRACY BL	HOLLY DR	WHITTI	10	2,426	32	77,632	3/1/2017	83	C	AC	82	\$40,364	26,049	MICRO SURFACE
WILLIAMS CT	WILLIAMS ST	END	WILLCT	10	222	32	8,413	11/16/2016	80	R	AC	82	\$4,375	25,836	MICRO SURFACE
WILLIAMS ST	CHRISTY ST	RUSSELL ST	WILLST	10	805	36	28,980	11/16/2016	80	UL	AC	82	\$15,068	25,836	MICRO SURFACE
WILSON AV	W BEVERLEY PL	EATON AV	WILSON	15	548	36	19,728	11/16/2016	80	UL	AC	82	\$10,258	25,836	MICRO SURFACE
Treatment Total													\$1,202,547		
BIGELOW WY	TARROGANA DR	KAPAREIL DR	BIGELO	10	230	37	8,510	11/1/2016	58	UL	AC	100	\$18,805	25,748	2.0" OVERLAY W/FABRIC
BLOSSOMWOOD LN	N END	MAGNOLIA LN	BLOSSO	10	720	36	25,920	11/1/2016	58	UL	AC	100	\$57,277	25,748	2.0" OVERLAY W/FABRIC
BONIFACIO DR	SUELLEN DR	BUSCA DR	BONIFA	10	440	32	16,080	11/16/2016	57	R	AC	100	\$35,533	25,718	2.0" OVERLAY W/FABRIC
CHUKAR CT	W END	JAEGER ST	CHUKAR	10	332	32	12,624	11/1/2016	58	R	AC	100	\$27,896	25,498	2.0" OVERLAY W/FABRIC
KRIDER CT	W END	E END	KRIDER	10	630	32	20,160	11/1/2016	57	R	AC	100	\$44,549	25,793	2.0" OVERLAY W/FABRIC
LAGUNA DR	CABRILLO DR	HOLLY DR	LAGUNA	10	1,602	34	54,468	11/16/2016	58	R	AC	100	\$120,360	25,728	2.0" OVERLAY W/FABRIC
MARLIN PL	LINDA PL	CHESTER DR	MARLIN	10	900	34	30,600	11/16/2016	57	R	AC/AC	100	\$67,618	25,643	2.0" OVERLAY W/FABRIC
OREGANO WY	PERSIMMON WY	PETUNIA WY	OREGNO	10	564	32	18,048	11/16/2016	58	R	AC	100	\$39,882	25,912	2.0" OVERLAY W/FABRIC
PHEASANT RUN CT	SW END	FIREFLY WY	PHEASA	10	531	32	22,696	11/16/2016	57	R	AC	100	\$50,153	25,886	2.0" OVERLAY W/FABRIC
POTSGROVE CT	POTSGROVE PL	END	POTSCT	10	140	28	3,920	11/1/2016	57	R	AC	100	\$8,663	25,867	2.0" OVERLAY W/FABRIC
RAMONA WY	W END	CABRILLO DR	RAMONA	10	1,434	34	52,708	11/16/2016	57	R	AC/AC	100	\$116,471	25,643	2.0" OVERLAY W/FABRIC

Scenarios - Sections Selected for Treatment

Interest: 2.00% Inflation: 4.00% Printed: 07/27/2017
 Scenario: \$8 Million Budget

Year: 2021

Street Name	Begin Location	End Location	Street ID	Section ID	Length	Width	Area	Last Insp	Last Insp	Last Surf		PCI	Cost	Rating	Treatment	
										Insp	FC					Type
REOWN DR	PVT CHG W OF WIMBLETON LN	TENNIS LN	REOWN	30	1,849	37	68,413	11/16/2016	58	UL	AC	100	\$151,175	25,728	2.0" OVERLAY W/FABRIC	
ROCKPORT CT	W END	GEORGETOW N PL	ROCKCT	10	425	28	11,900	11/1/2016	57	R	AC	100	\$26,296	25,867	2.0" OVERLAY W/FABRIC	
SEQUOIA BL	227' N OF WILLOW WY	CENTRE COURT DR	SEQUOI	50	704	39	27,456	11/1/2016	60	C	AC/AC	100	\$85,653	20,528	2.0" OVERLAY W/FABRIC	
SUMMER LN	ELEVENTH ST	111 FT S OF GARRETT CT	SUMRLN	10	1,366	40	54,640	11/16/2016	79	C	AC	100	\$154,476	18,743	2.0" OVERLAY W/FABRIC	
Treatment Total												\$1,004,807				
BALL PARK	TRACY BL	BESSIE AV	BALLPK	10	400	100	40,000	5/25/2005	61	O	AC	100	\$135,184	16,936	RECONSTRUCT SURFACE (AC)	
POLICE STATION	10TH ST	9TH ST	POLICE	10	122	121	14,762	5/25/2005	69	O	AC	100	\$49,890	16,936	RECONSTRUCT SURFACE (AC)	
Treatment Total												\$185,074				
ACCIPITER CT	W END	JAEGER ST	ACCIPI	10	207	32	8,624	11/1/2016	65	R	AC	78	\$6,726	20,969	CHIP SEAL AND SLURRY SEAL	
ACEBEDO CT	DE BORD DR	S END CDS	ACEBCT	10	135	32	4,320	11/1/2016	69	R	AC	78	\$3,370	15,613	CHIP SEAL AND SLURRY SEAL	
ADOBE LN	BAYBERRY LN	RAY WISE LN	ADOBE	10	819	32	26,208	11/16/2016	76	R	AC	78	\$20,440	16,850	CHIP SEAL AND SLURRY SEAL	
ALEGRE DR	MISQUEZ LN	CORRAL HOLLOW RD	ALEGRE	20	428	32	12,448	11/16/2016	78	C	AC	76	\$12,945	11,491	CHIP SEAL AND SLURRY SEAL	
ALENE AV	HINTZ AV	KAVANAGH AV	ALENE	10	367	34	12,478	11/16/2016	76	R	AC	78	\$9,732	16,850	CHIP SEAL AND SLURRY SEAL	
ALUM ROCK CT	PACHECO DR	E END	ALUMRO	10	532	32	19,024	11/1/2016	76	R	AC	78	\$14,837	16,839	CHIP SEAL AND SLURRY SEAL	
AMATCHI CT	ROGER DR	S SND CDS	AMATCT	10	450	32	14,400	11/1/2016	76	R	AC	78	\$11,231	18,032	CHIP SEAL AND SLURRY SEAL	
AMATCHI DR	BIARRITZ ST	ELISSAGARAY DR	AMATDR	15	1,140	32	36,480	11/1/2016	76	R	AC	78	\$28,451	18,032	CHIP SEAL AND SLURRY SEAL	
AMBERWOOD WY	PLYMOUTH DR	CANDLEWOOD DR	AMBERW	10	231	32	7,392	11/16/2016	77	C	AC	75	\$7,687	11,188	CHIP SEAL AND SLURRY SEAL	
ANITA CT	BAIGORRY ST	S END CDS	ANITCT	10	250	32	8,000	11/1/2016	76	R	AC	78	\$6,240	18,032	CHIP SEAL AND SLURRY SEAL	
AVILA ST	LEAMON ST	CHARLEMAGN E LN	AVILA	10	320	32	10,240	11/1/2016	76	R	AC	78	\$7,987	16,839	CHIP SEAL AND SLURRY SEAL	

Scenarios - Sections Selected for Treatment

Interest: 2.00%

Inflation: 4.00%

Printed: 07/27/2017

Scenario: \$8 Million Budget

Year: 2021

Street Name	Begin Location	End Location	Street ID	Section ID	Length	Width	Area	Last Insp	Last		PCI	Surf Type	FC	Rating	Treatment	Cost
									Insp	PCI						
BAIGORRY CT	ROGER DR	S END CDS	BAIGCT	10	335	32	10,720	11/1/2016	76	R	AC	78	18,032	CHIP SEAL AND SLURRY SEAL	\$8,361	
BAIGORRY ST	ROGER DR	AMATCHI DR	BAIGST	10	1,215	32	38,880	11/1/2016	76	R	AC	78	18,032	CHIP SEAL AND SLURRY SEAL	\$30,323	
BARCELONA DR	TENNIS LN	SCHULTE RD	BARCEL	50	878	40	35,120	11/16/2016	76	C	AC	74	12,015	CHIP SEAL AND SLURRY SEAL	\$36,521	
BARCELONA DR	SCHULTE DR	CLEMENTE LN	BARCEL	60	329	40	13,160	11/16/2016	76	C	AC	74	12,015	CHIP SEAL AND SLURRY SEAL	\$13,685	
BAYONNE CT	BIARRITZ ST	S END CDS	BAYOCT	10	332	32	10,624	11/1/2016	76	R	AC	78	18,032	CHIP SEAL AND SLURRY SEAL	\$8,286	
BELCONTE DR	BYRON RD	11TH ST	BELCON	10	622	36	22,392	11/16/2016	78	C	AC	76	11,489	CHIP SEAL AND SLURRY SEAL	\$23,285	
BIARRITZ ST	MT PELLIER ST	MONIQUE ST	BIARST	10	872	32	27,904	11/1/2016	76	R	AC	78	18,032	CHIP SEAL AND SLURRY SEAL	\$21,763	
BIARRITZ ST	MONIQUE ST	AMATCHI DR	BIARST	20	280	32	8,960	11/1/2016	76	R	AC	78	18,032	CHIP SEAL AND SLURRY SEAL	\$6,988	
BLAIR AV	W END	E END	BLAIR	10	510	32	22,528	11/16/2016	65	R	AC	78	21,773	CHIP SEAL AND SLURRY SEAL	\$17,570	
BROOKVIEW DR	REGIS DR	PERENNIAL PL	BROOKV	10	920	52	47,840	11/1/2016	76	C	AC	76	13,678	CHIP SEAL AND SLURRY SEAL	\$49,748	
BROOKVIEW DR	PERENNIAL PL	130 FT W/O GLENHAVEN DR	BROOKV	20	1,020	40	40,800	11/1/2016	76	C	AC	76	13,678	CHIP SEAL AND SLURRY SEAL	\$42,427	
BROOKVIEW DR	130 FT W/O GLENHAVEN DR	GLENBROOK DR	BROOKV	30	1,160	36	41,760	11/1/2016	76	C	AC	76	13,678	CHIP SEAL AND SLURRY SEAL	\$43,426	
CAMELIA DR	GOLDEN SPRINGS DR	ALZIRA CT	CAMELI	05	520	38	19,760	11/1/2016	77	C	AC	75	11,172	CHIP SEAL AND SLURRY SEAL	\$20,548	
CANDLEWOOD DR	LARKSPUR DR	MENAY DR	CANDLE	10	420	34	14,280	11/16/2016	65	R	AC	78	21,773	CHIP SEAL AND SLURRY SEAL	\$11,138	
CAROL ANN DR	MABEL JOSEPHINE DR	131 FT N OF ROBERT GABRIEL DR	CARODR	10	2,503	40	100,120	11/1/2016	75	C	AC	75	13,125	CHIP SEAL AND SLURRY SEAL	\$104,113	
CATHEREDRAL WY	BADGER WY	SENTINEL DR	CATHED	10	435	32	13,920	11/1/2016	71	R	AC	71	12,622	CHIP SEAL AND SLURRY SEAL	\$10,857	
COSTA CT	SWARTHOUT CT	END	COSTA	10	448	37	16,576	11/16/2016	66	R	AC	78	16,851	CHIP SEAL AND SLURRY SEAL	\$12,928	
CYPRESS DR	CORRAL HOLLOW RD	LAURIANA LN	CYPRES	13	1,866	42	78,372	11/16/2016	78	C	AC	76	11,489	CHIP SEAL AND SLURRY SEAL	\$81,498	

Scenarios - Sections Selected for Treatment

Interest: 2.00%

Inflation: 4.00%

Printed: 07/27/2017

Scenario: \$8 Million Budget

Year: 2021

Street Name	Begin Location	End Location	Street ID	Section ID	Length	Width	Area	Last Insp	Last Insp	Last		Surf	PCI	Cost	Rating	Treatment
										Insp	PCI					
CYPRESS DR	LAURIANA LN	108 FT W OF HICKORY AV	CYPRES	17	968	42	40,656	11/16/2016	78	C	AC	76	\$42,278	11,489	CHIP SEAL AND SLURRY SEAL	
DISCOVERY LN	LINDSEY LN	OAKRIDGE DR	DISCLN	10	310	32	9,920	11/1/2016	76	R	AC	78	\$7,737	18,032	CHIP SEAL AND SLURRY SEAL	
DIVINE LN	HICKORY AV	E END	DIVINE	10	526	32	20,936	11/16/2016	66	R	AC	78	\$16,329	16,851	CHIP SEAL AND SLURRY SEAL	
DOE TRAIL LN	ALDEN GLEN RD	E END	DOETRA	10	407	32	14,024	11/16/2016	76	R	AC	78	\$10,938	16,850	CHIP SEAL AND SLURRY SEAL	
DOMINIQUE ST	ELISSAGARAY DR	BASQUE DR	DOMINI	10	640	52	33,280	11/1/2016	76	C	AC	76	\$34,608	13,678	CHIP SEAL AND SLURRY SEAL	
DOMINIQUE ST	BASQUE DR	EASTLAKE CIR	DOMINI	20	1,105	40	44,200	11/1/2016	76	C	AC	73	\$45,963	11,410	CHIP SEAL AND SLURRY SEAL	
EAST ST	GRANT LINE RD	LOWELL AV	EAST	10	2,303	37	85,211	11/1/2016	75	C	AC	73	\$88,609	10,644	CHIP SEAL AND SLURRY SEAL	
EAST LAKE CR	LAKEVIEW DR	CRATER PL (COUNTER CW)	EASTCR	10	2,790	36	100,440	11/1/2016	76	C	AC	76	\$104,445	13,678	CHIP SEAL AND SLURRY SEAL	
EAST LAKE CR	CRATER PL	245 FT S/O SUPERIOR	EASTCR	20	1,770	30	53,100	11/1/2016	71	C	AC	70	\$55,218	11,276	CHIP SEAL AND SLURRY SEAL	
EAST LAKE CR	245 FT S/O SUPERIOR	LAKEVIEW DR	EASTCR	30	645	36	23,220	11/1/2016	76	C	AC	76	\$24,146	13,678	CHIP SEAL AND SLURRY SEAL	
ELISSAGARAY ST	141 FT E OF ALDACORROU ST	ROGER DR	ELISSA	20	1,012	40	40,480	11/1/2016	71	C	AC	70	\$42,095	11,276	CHIP SEAL AND SLURRY SEAL	
ELIZABETH CT	GIANELLI ST	E END	ELIZAB	10	465	32	16,880	11/1/2016	76	R	AC	78	\$13,165	16,839	CHIP SEAL AND SLURRY SEAL	
GABLE CT	MONROE ST	END	GABLE	10	350	32	12,800	11/16/2016	66	R	AC	78	\$9,983	19,303	CHIP SEAL AND SLURRY SEAL	
GANDY DANCER DR	SHAMROCK WY	MARS CT	GANDY	30	686	44	30,184	11/1/2016	76	C	AC	74	\$31,388	11,568	CHIP SEAL AND SLURRY SEAL	
GARDENIA CT	W END	REYES LN	GARDEN	10	223	32	9,240	11/16/2016	76	R	AC	78	\$7,207	16,850	CHIP SEAL AND SLURRY SEAL	
GOLDEN LEAF LANE	W/O CARL RAYMOND BROWN LN	ABBOTT LN	GDLFLN	12	490	36	17,640	11/1/2016	76	C	AC	74	\$18,344	11,970	CHIP SEAL AND SLURRY SEAL	
GOLDEN LEAF LANE	ABBOTT LN	CAROL ANN DR	GDLFLN	15	560	36	20,160	11/1/2016	76	C	AC	74	\$20,964	11,970	CHIP SEAL AND SLURRY SEAL	
GOLDEN LEAF LANE	CAROL ANN DR	CORROL HOLLOW RD	GDLFLN	20	845	40	33,800	11/1/2016	76	C	AC	74	\$35,148	11,970	CHIP SEAL AND SLURRY SEAL	

** - Treatment from Project Selection

Scenarios Criteria:

Scenarios - Sections Selected for Treatment

Interest: 2.00% Inflation: 4.00% Printed: 07/27/2017
 Scenario: \$8 Million Budget

Year: 2021

Street Name	Begin Location	End Location	Street ID	Section ID	Length	Width	Area	Last Insp	Last Insp	Last		PCI	Cost	Rating	Treatment
										Insp	Surf				
								11/1/2016	76	FC	Type				
GILBERTE CT	ROGER DR	S END CDS	GILBCT	10	454	32	14,528	11/1/2016	76	R	AC	78	\$11,331	18,032	CHIP SEAL AND SLURRY SEAL
GILBERTE ST	BIAGORY ST	ROGER DR	GILBST	10	536	32	17,152	11/1/2016	76	R	AC	78	\$13,377	18,032	CHIP SEAL AND SLURRY SEAL
GLENBRIAR CR	LAMONT AVE (E. END)	JAMES W. SMITH DR (W. END)	GLBRCR	20	2,725	36	98,100	11/1/2016	71	C	AC	70	\$102,012	11,276	CHIP SEAL AND SLURRY SEAL
GLENBRIAR CR	JAMES W SMITH DR (W END)	GLENBRIAR DR	GLBRCR	30	2,530	36	91,080	11/1/2016	71	C	AC	70	\$94,712	11,276	CHIP SEAL AND SLURRY SEAL
GLENBRIAR DR	VALPICO RD	GLENBRIAR CR	GLBRDR	10	1,293	40	50,200	11/1/2016	72	C	AC	71	\$52,202	11,697	CHIP SEAL AND SLURRY SEAL
GLENBROOK DR	PVMNT CHNG E/O EVENINGSIDE LN	BROOKVIEW DR	GLENBR	10	550	36	19,800	11/1/2016	73	C	AC	73	\$20,590	12,095	CHIP SEAL AND SLURRY SEAL
GLENHAVEN DR	BROOKVIEW DR	GLENBROOK DR	GLENHA	20	1,642	32	52,544	11/1/2016	76	R	AC	78	\$40,980	18,032	CHIP SEAL AND SLURRY SEAL
HICKORY AV	CYPRESS DR	LOCUST DR	HICKOR	15	738	33	24,354	11/16/2016	78	C	AC	76	\$25,326	11,490	CHIP SEAL AND SLURRY SEAL
HICKORY AV	CYPRESS DR	118' N/O AUTUMN LN	HICKOR	20	463	34	15,742	11/16/2016	74	C	AC	72	\$16,370	10,502	CHIP SEAL AND SLURRY SEAL
HOLMES CT	MURRIETA WY	S END GATE	HOLMCT	10	497	40	19,880	11/1/2016	76	UL	AC	78	\$15,505	18,032	CHIP SEAL AND SLURRY SEAL
JACKSON AVE	C/L JEFFERSON PKWY	CROSSROAD S DR	JACKAV	20	1,365	40	54,600	11/16/2016	79	C	AC	78	\$56,778	13,818	CHIP SEAL AND SLURRY SEAL
JAMES CT	W END	ANDREW ST	JAMES	10	478	32	17,296	11/16/2016	76	R	AC	78	\$13,490	16,851	CHIP SEAL AND SLURRY SEAL
KING ARTHUR CT	HOTCHKISS ST	END	KINGAR	10	418	32	13,376	11/1/2016	76	R	AC	78	\$10,433	16,839	CHIP SEAL AND SLURRY SEAL
LAHOLA CT	AMATCHI DR	E END CDS	LAHOCT	10	328	32	10,496	11/1/2016	76	R	AC	78	\$8,186	18,032	CHIP SEAL AND SLURRY SEAL
LIERLY ST	GONZALEZ ST	WAGTAIL DR	LIERLY	10	416	32	13,312	11/1/2016	76	R	AC	78	\$10,383	16,839	CHIP SEAL AND SLURRY SEAL
LIGHTHOUSE CIR	EASTLAKE CIR S	HARBOR CT	LIGHCR	10	564	32	18,048	11/1/2016	68	R	AC	78	\$14,076	15,848	CHIP SEAL AND SLURRY SEAL
LONDON DR	BRANNON DR	CLOVER DR	LONDON	10	250	36	10,500	11/16/2016	76	UL	AC	78	\$8,190	16,850	CHIP SEAL AND SLURRY SEAL

Scenarios - Sections Selected for Treatment

Interest: 2.00%

Inflation: 4.00%

Printed: 07/27/2017

Scenario: \$8 Million Budget

Year: 2021

Street Name	Begin Location	End Location	Street ID	Section ID	Length	Width	Area	Last Insp	Insp	Last		PCI	Surf	FC	Type	Rating	Treatment	Cost
										PCI	Surf							
LOURDES CT	BIARRITZ ST	S END CDS	LOURCT	10	334	32	10,688	11/1/2016	76	R	AC	78	AC	R	18,032	CHIP SEAL AND SLURRY SEAL	\$8,336	
LYNN W RIFFLE ST	PYRENEES ST	N END	LYNNWR	10	455	41	18,655	11/1/2016	74	C	AC	74	AC	C	12,609	CHIP SEAL AND SLURRY SEAL	\$19,399	
MAMIE ANDERSON LN	FABIAN RD	SOLOMON LN	MAMIEA	10	519	36	18,684	11/1/2016	76	C	AC	76	AC	C	13,678	CHIP SEAL AND SLURRY SEAL	\$19,430	
MARIAN CT	W END	CHESTER DR	MARIAN	10	220	34	7,480	11/16/2016	76	R	AC	78	AC	R	16,850	CHIP SEAL AND SLURRY SEAL	\$5,834	
MARS CT	GANDY DANCER DR	N END CDS	MARSCT	10	562	40	22,480	11/1/2016	76	UL	AC	78	AC	UL	18,032	CHIP SEAL AND SLURRY SEAL	\$17,533	
MARS WY	GANDY DANCER DR	MURRIETA WY	MARSWY	10	690	40	27,600	11/1/2016	76	C	AC	74	AC	C	11,568	CHIP SEAL AND SLURRY SEAL	\$28,701	
MELLO CT	W END	E END	MELLO	10	990	37	37,630	11/16/2016	76	R	AC	78	AC	R	16,850	CHIP SEAL AND SLURRY SEAL	\$29,348	
MONIQUE ST	BIARRITZ ST	TOULOUSE ST	MONIST	10	953	32	30,496	11/1/2016	76	R	AC	78	AC	R	18,032	CHIP SEAL AND SLURRY SEAL	\$23,785	
MT EDEN CR	PACHECO DR	END	MTEDEN	10	532	32	19,024	11/1/2016	76	R	AC	78	AC	R	16,839	CHIP SEAL AND SLURRY SEAL	\$14,837	
MURRIETA WY	SHAMROCK WY	MARS WY	MURRWY	10	680	40	27,200	11/1/2016	76	C	AC	74	AC	C	11,568	CHIP SEAL AND SLURRY SEAL	\$28,285	
NAGLEE RD	PAVILLION PARKWAY	TOYOTAMALL NAGLEE ENTRANCE	NAGLEE	10	762	84	64,008	11/21/2016	66	UMi	AC/AC	77	AC/AC	A	22,443	CHIP SEAL AND SLURRY SEAL	\$66,561	
OAKRIDGE DR	GLENBRIAR CR	S/O BROOKVIEW DR	OAKRID	05	1,631	37	60,347	11/1/2016	74	C	AC	74	AC	C	12,609	CHIP SEAL AND SLURRY SEAL	\$62,754	
ORESTIMBA CR	W END	ALTAMONT DR	ORESTI	10	320	32	12,240	11/1/2016	76	R	AC	78	AC	R	16,839	CHIP SEAL AND SLURRY SEAL	\$9,547	
PARKER AV	LOWELL AV	EATON AV	PARKER	20	1,681	38	63,878	11/1/2016	79	C	AC	77	AC	C	11,746	CHIP SEAL AND SLURRY SEAL	\$66,426	
PARKER AV	11TH ST	10TH ST	PARKER	40	350	39	13,650	11/1/2016	77	C	AC	75	AC	C	11,172	CHIP SEAL AND SLURRY SEAL	\$14,195	
PEONY DR	MIDDLEFIELD DR	WINDSONG DR	PEONY	10	961	40	38,440	11/1/2016	71	C	AC	70	AC	C	11,276	CHIP SEAL AND SLURRY SEAL	\$39,973	
PEONY DR	MIDDLEFIELD DR	CORRAL HOLLOW RD	PEONY	20	1,824	48	87,552	11/1/2016	76	C	AC	76	AC	C	13,678	CHIP SEAL AND SLURRY SEAL	\$91,044	
PERENNIAL PL	LASATA WY	BROOKVIEW DR	PEREPL	20	685	52	35,620	11/1/2016	76	C	AC	73	AC	C	11,752	CHIP SEAL AND SLURRY SEAL	\$37,041	
PLYMOUTH DR	PARKSIDE DR	BRIGHTON DR	PLYMOU	10	431	40	20,040	11/16/2016	80	C	AC	79	AC	C	12,041	CHIP SEAL AND SLURRY SEAL	\$20,840	

** - Treatment from Project Selection

Scenarios Criteria:

Scenarios - Sections Selected for Treatment

Interest: 2.00%

Inflation: 4.00%

Printed: 07/27/2017

Scenario: \$8 Million Budget

Year: 2021

Street Name	Begin Location	End Location	Street ID	Section ID	Length	Width	Area	Last Insp	Insp PCI	Last Surf		PCI	Cost	Rating	Treatment
										FC	Type				
PROMENADE CIR	PROMENADE CIR	FIELDVIEW DR	PROMEN	50	347	37	12,839	11/1/2016	76	C	AC	74	\$13,351	10,949	CHIP SEAL AND SLURRY SEAL
QUAIL MEADOWS LN	SCHULTE RD	GOLDEN LEAF QUAILM LN		10	740	32	23,680	11/16/2016	76	UL	AC	78	\$18,469	16,850	CHIP SEAL AND SLURRY SEAL
RAY HARVEY DR	PATCH LN	SYCAMORE PKWY	RAYHAR	10	859	36	30,924	6/10/2013	81	UL	AC	78	\$24,118	16,803	CHIP SEAL AND SLURRY SEAL
REGIS DR	AREZZO WY	WHISPERING WIND DR	REGIDR	10	997	40	39,880	11/1/2016	76	C	AC	73	\$41,471	11,752	CHIP SEAL AND SLURRY SEAL
REGIS DR	WHISPERING WIND DR	VIOLET PL	REGIDR	20	375	52	19,500	11/1/2016	75	C	AC	72	\$20,278	11,279	CHIP SEAL AND SLURRY SEAL
SEQUOIA BL	142' W OF HICKORY AV	BEECHNUT ST	SEQUOI	30	950	36	34,200	11/1/2016	76	C	AC	74	\$35,564	10,948	CHIP SEAL AND SLURRY SEAL
SEVILLE DR	MADERA DR	TONY STUITT DR	SEVILL	10	520	32	16,640	11/16/2016	76	R	AC	78	\$12,978	16,850	CHIP SEAL AND SLURRY SEAL
SHAMROCK WY	GANDY DANCER DR	MURRIETA WY	SHAMWY	10	664	40	26,560	11/1/2016	76	C	AC	74	\$27,620	11,568	CHIP SEAL AND SLURRY SEAL
STALSBURG DR	S END	N END	STALSB	10	635	40	25,400	11/1/2016	71	C	AC	70	\$26,413	11,276	CHIP SEAL AND SLURRY SEAL
ST EMILLION CT	AMATCHI DR	E END CDS	STEMCT	10	330	32	10,560	11/1/2016	76	R	AC	78	\$8,236	18,032	CHIP SEAL AND SLURRY SEAL
SUELLEN DR	110' W OF GEORGIA DR	ATLANTA DR	SUELLE	30	643	36	23,148	11/16/2016	65	UL	AC	78	\$18,054	21,773	CHIP SEAL AND SLURRY SEAL
TOULOUSE CT	AMATCHI DR	E END CDS	TOULCT	10	326	32	10,432	11/1/2016	76	R	AC	78	\$8,136	18,032	CHIP SEAL AND SLURRY SEAL
TOULOUSE ST	MONIQUE ST	AMATCHI DR	TOULST	10	255	32	8,160	11/1/2016	76	R	AC	78	\$6,365	18,032	CHIP SEAL AND SLURRY SEAL
TUDOR WY	CHARLEMAGN E LN	S END	TUDOR	10	304	32	11,728	11/1/2016	76	R	AC	78	\$9,147	16,839	CHIP SEAL AND SLURRY SEAL
VALLERAND RD	LINCOLN BL	CHESTER DR	VALLER	10	996	38	37,848	11/16/2016	74	C	AC	72	\$39,358	10,502	CHIP SEAL AND SLURRY SEAL
VALLERAND RD	CHESTER DR	MANOR CT	VALLER	20	1,271	36	45,756	11/16/2016	77	C	AC	75	\$47,581	11,188	CHIP SEAL AND SLURRY SEAL
VERSAILLES CT	N END	CHARLEMAGN E LN	VERSAI	10	347	32	15,208	11/1/2016	76	R	AC	78	\$11,861	16,839	CHIP SEAL AND SLURRY SEAL
VICTOR CT	BAIGORRY ST	E END CDS	VICTCT	10	170	32	5,440	11/1/2016	76	R	AC	78	\$4,243	18,032	CHIP SEAL AND SLURRY SEAL
WHISPERING WIND DR	TRACY BLVD	WHIRAWAY LN	WHISDR	10	3,320	48	159,360	11/1/2016	72	C	AC	71	\$165,715	11,697	CHIP SEAL AND SLURRY SEAL

Scenarios - Sections Selected for Treatment

Interest: 2.00%

Inflation: 4.00%

Printed: 07/27/2017

Scenario: \$8 Million Budget

Year: 2021

Street Name	Begin Location	End Location	Street ID	Section ID	Length	Width	Area	Last Insp	Last Insp	Last		PCI	Cost	Rating	Treatment
										Insp	Surf				
										FC	Type				
WHISPERING WIND DR	TRACY BLVD	REGIS DR	WHISDR	15	676	36	24,336	11/1/2016	76	C	AC	74	\$25,307	11,970	CHIP SEAL AND SLURRY SEAL
WHISPERING WIND DR	WHIRAWAY LN	MIDDLEFIELD DR	WHISDR	20	495	48	23,760	11/1/2016	71	C	AC	70	\$24,708	11,276	CHIP SEAL AND SLURRY SEAL
WINDSONG DR	TRACY BLVD	ENGLISH OAK AV	WINDSO	10	1,280	44	56,320	11/1/2016	74	C	AC	74	\$58,566	12,609	CHIP SEAL AND SLURRY SEAL
WINDSONG DR	ENGLISH OAK AV	PEONY DR	WINDSO	20	2,167	40	86,680	11/1/2016	73	C	AC	73	\$90,137	12,095	CHIP SEAL AND SLURRY SEAL
WINDSONG DR	PEONY DR	CHERRY BLOSSOM LN	WINDSO	30	381	40	15,240	11/1/2016	72	C	AC	71	\$15,848	11,697	CHIP SEAL AND SLURRY SEAL
YORKSHIRE LOOP	EGRET DR	CLAREMONT DR	YORKSH	20	1,629	36	58,644	11/16/2016	75	C	AC	73	\$60,983	10,673	CHIP SEAL AND SLURRY SEAL
Treatment Total													\$3,213,993		
11TH ST	EAST ST	W SIDE RR OVERPASS	11THST	80	2,522	52	131,144	12/2/2016	59	A	AC	100	\$409,120	28,920	THICK AC OVERLAY(2.5 INCHES)
3RD ST (S)	MT DIABLO AV	HOTCHKISS ST	3RDST	40	795	32	26,640	11/1/2016	63	C	AC	100	\$83,107	20,998	THICK AC OVERLAY(2.5 INCHES)
AUTO PLAZA WAY	ROBERTSON DR	AUTO PLAZA DR	AUTOWY	10	760	40	30,400	11/1/2016	62	C	AC	100	\$94,837	21,037	THICK AC OVERLAY(2.5 INCHES)
CERRO VERDE WY	CONSTITUTION WY	RIALTO CT	CERRO	10	742	28	20,776	11/1/2016	35	R	AC	100	\$56,712	22,661	THICK AC OVERLAY(2.5 INCHES)
ENTERPRISE PL	INDUSTRIAL WY	COMMERCIAL DR	ENTERP	10	864	37	44,848	11/16/2016	62	C	AC	100	\$139,909	21,113	THICK AC OVERLAY(2.5 INCHES)
FOX WOOD DR	FOX HOLLOW WY	ALDEN GLEN RD	FOXWDR	10	1,258	40	50,320	11/1/2016	63	C	AC	100	\$156,980	20,999	THICK AC OVERLAY(2.5 INCHES)
HICKORY AV	118' N OF AUTUMN LN	REKNOWN DR	HICKOR	30	1,580	40	60,792	11/16/2016	62	C	AC	100	\$189,649	21,113	THICK AC OVERLAY(2.5 INCHES)
LOWELL AV	BLANDFORD LN	OXFORD WY	LOWELL	04	717	36	25,812	11/1/2016	62	C	AC	100	\$80,524	21,037	THICK AC OVERLAY(2.5 INCHES)
LOWELL AV	LINCOLN BL	150' E OF CHESTER DR	LOWELL	30	1,180	62	73,160	11/16/2016	62	UMi	AC/AC	100	\$228,232	28,272	THICK AC OVERLAY(2.5 INCHES)
MACARTHUR DR	PVMNT CHNG N/O EASTLAKE	VALPICO RD	MACART	120	2,210	51	112,710	3/22/2017	59	A	AC	100	\$351,613	28,733	THICK AC OVERLAY(2.5 INCHES)
MAE AV	WHITTIER AV (E)	LOWELL AV	MAEAV	10	522	36	18,792	11/16/2016	36	UL	AC	100	\$51,296	22,661	THICK AC OVERLAY(2.5 INCHES)
MAE AV	HIGHLAND AV (E)	12TH ST	MAEAV	30	400	27	10,800	11/16/2016	36	R	AC	100	\$29,481	22,661	THICK AC OVERLAY(2.5 INCHES)

Scenarios - Sections Selected for Treatment

Interest: 2.00% Inflation: 4.00% Printed: 07/27/2017
 Scenario: \$8 Million Budget

Year: 2021

Street Name	Begin Location	End Location	Street ID	Section ID	Length	Width	Area	Last Insp	Insp	Last	Surf	FC	PCI	Cost	Rating	Treatment
								11/1/2016	64	64	AC	C	100	\$26,205	20,837	THICK AC OVERLAY(2.5 INCHES)
MONUMENT DR	YORKSHIRE LOOP	SYCAMORE PKWY	MONUME	10	140	60	8,400	11/1/2016	64	64	AC	C	100	\$26,205	20,837	THICK AC OVERLAY(2.5 INCHES)
MT DIABLO AV/CT (W)	W END	TRACY BL	MTDIAB	10	797	36	30,492	11/1/2016	62	62	AC	C	100	\$95,124	21,129	THICK AC OVERLAY(2.5 INCHES)
MT DIABLO AV	CENTRAL AV	C ST	MTDIAB	30	286	36	10,296	11/1/2016	58	58	AC/PC	C	100	\$32,120	20,548	THICK AC OVERLAY(2.5 INCHES)
PORTOLA WY	HOLLY DR	106' E OF BALBOA DR	PORTOL	20	841	38	31,958	11/16/2016	61	61	AC	C	100	\$99,697	21,240	THICK AC OVERLAY(2.5 INCHES)
SANDY CT	CAMELIA DR	END	SANDY	10	191	32	7,112	11/16/2016	35	35	AC	R	100	\$19,414	22,661	THICK AC OVERLAY(2.5 INCHES)
SULTANA DR	DRAKE WY	BUTTE WY	SULTAN	10	1,000	37	37,000	11/1/2016	36	36	UL AC	UL	100	\$100,998	22,661	THICK AC OVERLAY(2.5 INCHES)
WAGTAIL DR	JAEGER ST	MACARTHUR DR	WAGTAI	10	1,176	40	47,040	11/1/2016	63	63	AC	C	100	\$146,748	20,998	THICK AC OVERLAY(2.5 INCHES)
													Treatment Total	\$2,391,766		
													Year 2021 Total	\$8,000,059		
													Year 2021 Area Total	6,886,272		
													Total Section Area:	33,677,758		
													Grand Total	\$39,998,512		

Section V

BACKUP INFORMATION

Pavement Inspections

Emerging Technologies

St ID	Sec ID	Street Name
10THST	10	10TH ST (W)
Inspection Date	11/16/2016	

Special	Inspection #	Inspection Area	Distress Type	Severity	Quantity
No	1	3,600 sq. ft.	Weathering	Low	1440.00 sq. ft.
			Raveling	Medium	180.00 sq. ft.
			Long. & Trans. Cracking	Low	35.00 ft.
			Long. & Trans. Cracking	Medium	4.00 ft.

St ID	Sec ID	Street Name
10THST	20	10TH ST (W)
Inspection Date	11/01/2016	

Special	Inspection #	Inspection Area	Distress Type	Severity	Quantity
Yes	1	3,200 sq. ft.	Weathering	Medium	960.00 sq. ft.
			Weathering	High	960.00 sq. ft.
			Rutting/Depression	Low	18.00 sq. ft.
			Patch & Util. Cut Patch	Low	322.00 sq. ft.
			Alligator Cracking	High	23.00 sq. ft.
			Alligator Cracking	Low	80.00 sq. ft.
			Alligator Cracking	Medium	29.00 sq. ft.

Special	Inspection #	Inspection Area	Distress Type	Severity	Quantity
No	2	3,200 sq. ft.	Weathering	Medium	1040.00 sq. ft.
			Weathering	High	1040.00 sq. ft.

St ID	Sec ID	Street Name
10THST	30	10TH ST (W)
Inspection Date	11/01/2016	

Special	Inspection #	Inspection Area	Distress Type	Severity	Quantity
No	1	2,800 sq. ft.	Weathering	Medium	770.00 sq. ft.
			Weathering	High	770.00 sq. ft.
			Long. & Trans. Cracking	Medium	61.00 ft.

St ID	Sec ID	Street Name
10THST	40	10TH ST (E)
Inspection Date	11/01/2016	

Special	Inspection #	Inspection Area	Distress Type	Severity	Quantity
No	1	2,800 sq. ft.	Weathering	Medium	770.00 sq. ft.
			Weathering	High	770.00 sq. ft.

St ID	Sec ID	Street Name
10THST	50	10TH ST (E)
Inspection Date	11/01/2016	

Special	Inspection #	Inspection Area	Distress Type	Severity	Quantity
No	1	2,100 sq. ft.	Weathering	Medium	577.50 sq. ft.
			Weathering	High	577.50 sq. ft.

St ID	Sec ID	Street Name
10THST	60	10TH ST (E)

Inspection Date 11/01/2016

Special	Inspection #	Inspection Area	Distress Type	Severity	Quantity
No	1	2,000 sq. ft.	Weathering	Medium	600.00 sq. ft.
			Weathering	High	600.00 sq. ft.
			Alligator Cracking	Low	23.00 sq. ft.

Special	Inspection #	Inspection Area	Distress Type	Severity	Quantity
No	2	2,000 sq. ft.	Weathering	Medium	600.00 sq. ft.
			Weathering	High	600.00 sq. ft.

Special	Inspection #	Inspection Area	Distress Type	Severity	Quantity
Yes	3	2,000 sq. ft.	Weathering	Medium	1000.00 sq. ft.
			Weathering	High	1000.00 sq. ft.
			Long. & Trans. Cracking	Medium	61.00 ft.
			Alligator Cracking	High	1245.00 sq. ft.

St ID	Sec ID	Street Name
11THST	100	11TH ST

Inspection Date 12/01/2016

Special	Inspection #	Inspection Area	Distress Type	Severity	Quantity
No	1	3,550 sq. ft.	Weathering	Low	1775.00 sq. ft.

Comment PAST RR... OVER CROSSING IS BEING CONSTRUCTED

St ID	Sec ID	Street Name
11THST	110	11TH ST

Inspection Date 12/01/2016

Special	Inspection #	Inspection Area	Distress Type	Severity	Quantity
No	1	3,200 sq. ft.	Raveling	Medium	1600.00 sq. ft.
			Weathering	Medium	1600.00 sq. ft.
			Alligator Cracking	Low	56.00 sq. ft.
			Long. & Trans. Cracking	Low	9.00 ft.
			Long. & Trans. Cracking	Medium	24.00 ft.

Special	Inspection #	Inspection Area	Distress Type	Severity	Quantity
No	2	3,200 sq. ft.	Alligator Cracking	Low	32.00 sq. ft.
			Long. & Trans. Cracking	Medium	29.00 ft.
			Long. & Trans. Cracking	Low	56.00 ft.
			Raveling	Medium	1600.00 sq. ft.
			Weathering	Medium	1600.00 sq. ft.

Special	Inspection #	Inspection Area	Distress Type	Severity	Quantity
No	3	3,200 sq. ft.	Long. & Trans. Cracking	Medium	29.00 ft.
			Alligator Cracking	Low	18.00 sq. ft.
			Long. & Trans. Cracking	Low	37.00 ft.
			Raveling	Medium	1600.00 sq. ft.
			Weathering	Medium	1600.00 sq. ft.

Special	Inspection #	Inspection Area	Distress Type	Severity	Quantity
No	4	3,200 sq. ft.	Long. & Trans. Cracking	Low	33.00 ft.
			Long. & Trans. Cracking	Medium	54.00 ft.
			Raveling	Medium	1600.00 sq. ft.
			Weathering	Medium	1600.00 sq. ft.
			Alligator Cracking	Low	106.00 sq. ft.

St ID	Sec ID	Street Name
11THST	15EB	11TH ST

Inspection Date 12/01/2016

Special	Inspection #	Inspection Area	Distress Type	Severity	Quantity
No	1	2,400 sq. ft.	Weathering	Low	2400.00 sq. ft.

Comment SLURRY TREATMENT

St ID	Sec ID	Street Name
11THST	15WB	11TH ST
Inspection Date	12/02/2016	

Special	Inspection #	# of Slabs	Distress Type	Severity	Slabs
No	1	20	Faulting	Low	3.00
			Scaling/Map Cracking/Crazing	Low	5.00
			Linear Cracking	High	16.00

Special	Inspection #	# of Slabs	Distress Type	Severity	Slabs
No	2	20	Divided Slab	Medium	3.00
			Linear Cracking	High	8.00
			Linear Cracking	Medium	13.00
			Patching & Utility Cuts	Medium	1.00
			Patching & Utility Cuts	Low	3.00
			Scaling/Map Cracking/Crazing	Low	7.00

Special	Inspection #	# of Slabs	Distress Type	Severity	Slabs
No	3	20	Scaling/Map Cracking/Crazing	Low	9.00
			Faulting	Low	2.00
			Patching & Utility Cuts	Medium	3.00
			Linear Cracking	High	2.00
			Linear Cracking	Low	6.00
			Linear Cracking	Medium	9.00

Special	Inspection #	# of Slabs	Distress Type	Severity	Slabs
No	4	20	Faulting	Low	1.00
			Patching & Utility Cuts	Low	2.00
			Linear Cracking	Medium	4.00
			Linear Cracking	Low	16.00

Special	Inspection #	# of Slabs	Distress Type	Severity	Slabs
No	5	20	Patching & Utility Cuts	Low	4.00
			Faulting	Low	3.00
			Linear Cracking	Medium	2.00
			Linear Cracking	Low	18.00

St ID	Sec ID	Street Name				
11THST	20	11TH ST				
Inspection Date	12/02/2016					
Special	Inspection #	Inspection Area	Distress Type	Severity	Quantity	
No	1	3,500 sq. ft.	Alligator Cracking	Low	22.00 sq. ft.	
			Long. & Trans. Cracking	Medium	142.00 ft.	
			Weathering	Medium	3500.00 sq. ft.	
Special	Inspection #	Inspection Area	Distress Type	Severity	Quantity	
No	2	3,500 sq. ft.	Alligator Cracking	Low	32.00 sq. ft.	
			Long. & Trans. Cracking	Medium	69.00 ft.	
			Weathering	Medium	3500.00 sq. ft.	
Special	Inspection #	Inspection Area	Distress Type	Severity	Quantity	
No	3	3,500 sq. ft.	Alligator Cracking	Low	27.00 sq. ft.	
			Long. & Trans. Cracking	Medium	76.00 ft.	
			Weathering	Medium	3500.00 sq. ft.	
			Alligator Cracking	Medium	8.00 sq. ft.	
Special	Inspection #	Inspection Area	Distress Type	Severity	Quantity	
No	4	3,500 sq. ft.	Long. & Trans. Cracking	Low	36.00 ft.	
			Long. & Trans. Cracking	Medium	74.00 ft.	
			Weathering	Medium	3500.00 sq. ft.	
Special	Inspection #	Inspection Area	Distress Type	Severity	Quantity	
No	5	3,500 sq. ft.	Long. & Trans. Cracking	Low	52.00 ft.	
			Alligator Cracking	Low	19.00 sq. ft.	
			Weathering	Medium	3500.00 sq. ft.	
Special	Inspection #	Inspection Area	Distress Type	Severity	Quantity	
No	6	3,500 sq. ft.	Long. & Trans. Cracking	Low	53.00 ft.	
			Weathering	Medium	3500.00 sq. ft.	
Special	Inspection #	Inspection Area	Distress Type	Severity	Quantity	
No	7	3,500 sq. ft.	Long. & Trans. Cracking	Low	46.00 ft.	
			Weathering	Medium	3500.00 sq. ft.	
Special	Inspection #	Inspection Area	Distress Type	Severity	Quantity	
No	8	3,500 sq. ft.	Alligator Cracking	Low	7.00 sq. ft.	
			Long. & Trans. Cracking	Low	32.00 ft.	
			Weathering	Medium	3500.00 sq. ft.	
Special	Inspection #	Inspection Area	Distress Type	Severity	Quantity	
No	9	3,500 sq. ft.	Long. & Trans. Cracking	Medium	7.00 ft.	
			Long. & Trans. Cracking	Low	19.00 ft.	
			Weathering	Medium	3500.00 sq. ft.	
Special	Inspection #	Inspection Area	Distress Type	Severity	Quantity	
No	10	3,500 sq. ft.	Long. & Trans. Cracking	Low	16.00 ft.	
			Alligator Cracking	Low	24.00 sq. ft.	

Weathering	Medium	3500.00 sq. ft.
Alligator Cracking	Medium	4.00 sq. ft.

St ID	Sec ID	Street Name
11THST	25	11TH ST
Inspection Date	12/02/2016	

Special	Inspection #	Inspection Area	Distress Type	Severity	Quantity
No	1	3,900 sq. ft.	Long. & Trans. Cracking	Low	39.00 ft.
			Long. & Trans. Cracking	Medium	47.00 ft.
			Weathering	Medium	3900.00 sq. ft.

Special	Inspection #	Inspection Area	Distress Type	Severity	Quantity
No	2	3,900 sq. ft.	Long. & Trans. Cracking	Medium	44.00 ft.
			Alligator Cracking	Low	52.00 sq. ft.
			Weathering	Medium	3900.00 sq. ft.

Special	Inspection #	Inspection Area	Distress Type	Severity	Quantity
No	3	3,900 sq. ft.	Long. & Trans. Cracking	Medium	49.00 ft.
			Alligator Cracking	Low	37.00 sq. ft.
			Weathering	Medium	3900.00 sq. ft.

Special	Inspection #	Inspection Area	Distress Type	Severity	Quantity
No	4	3,900 sq. ft.	Raveling	Medium	78.00 sq. ft.
			Weathering	Medium	3822.00 sq. ft.
			Rutting/Depression	Low	32.00 sq. ft.

St ID	Sec ID	Street Name
11THST	30	11TH ST
Inspection Date	12/02/2016	

Special	Inspection #	Inspection Area	Distress Type	Severity	Quantity
No	1	2,450 sq. ft.	Long. & Trans. Cracking	Low	62.00 ft.
			Long. & Trans. Cracking	Medium	104.00 ft.
			Alligator Cracking	Medium	355.00 sq. ft.
			Block Cracking	Medium	600.00 sq. ft.
			Raveling	Medium	245.00 sq. ft.
			Weathering	Medium	2205.00 sq. ft.

Special	Inspection #	Inspection Area	Distress Type	Severity	Quantity
No	2	2,450 sq. ft.	Distortions	Low	10.00 sq. ft.
			Rutting/Depression	Low	14.00 sq. ft.
			Long. & Trans. Cracking	Medium	78.00 ft.
			Alligator Cracking	Medium	94.00 sq. ft.
			Alligator Cracking	High	52.00 sq. ft.
			Block Cracking	High	114.00 sq. ft.
			Raveling	Medium	245.00 sq. ft.
			Weathering	Medium	2205.00 sq. ft.
			Patch & Util. Cut Patch	Low	208.00 sq. ft.

Special	Inspection #	Inspection Area	Distress Type	Severity	Quantity
No	3	2,450 sq. ft.	Block Cracking	High	350.00 sq. ft.
			Long. & Trans. Cracking	High	4.00 ft.
			Long. & Trans. Cracking	Medium	56.00 ft.
			Block Cracking	Medium	1230.00 sq. ft.
			Raveling	Medium	245.00 sq. ft.
			Weathering	Medium	2205.00 sq. ft.

Special	Inspection #	Inspection Area	Distress Type	Severity	Quantity
No	4	2,450 sq. ft.	Long. & Trans. Cracking	Low	53.00 ft.
			Alligator Cracking	Low	52.00 sq. ft.
			Long. & Trans. Cracking	High	18.00 ft.
			Long. & Trans. Cracking	Medium	106.00 ft.
			Block Cracking	High	320.00 sq. ft.
			Block Cracking	Medium	1150.00 sq. ft.
			Raveling	Medium	245.00 sq. ft.
			Weathering	Medium	2205.00 sq. ft.

Special	Inspection #	Inspection Area	Distress Type	Severity	Quantity
No	5	2,450 sq. ft.	Alligator Cracking	Low	56.00 sq. ft.
			Long. & Trans. Cracking	Low	57.00 ft.
			Long. & Trans. Cracking	Medium	73.00 ft.
			Rutting/Depression	Medium	140.00 sq. ft.
			Rutting/Depression	Low	35.00 sq. ft.
			Raveling	Medium	1225.00 sq. ft.
			Weathering	Medium	1225.00 sq. ft.

St ID	Sec ID	Street Name
11THST	40	11TH ST

Inspection Date 12/02/2016

Special	Inspection #	Inspection Area	Distress Type	Severity	Quantity
No	1	3,000 sq. ft.	Rutting/Depression	Low	18.00 sq. ft.
			Long. & Trans. Cracking	Low	22.00 ft.
			Alligator Cracking	Medium	28.00 sq. ft.
			Alligator Cracking	Low	32.00 sq. ft.
			Raveling	Medium	300.00 sq. ft.
			Weathering	Medium	2700.00 sq. ft.

Special	Inspection #	Inspection Area	Distress Type	Severity	Quantity
No	2	3,000 sq. ft.	Long. & Trans. Cracking	Medium	22.00 ft.
			Long. & Trans. Cracking	Low	36.00 ft.
			Alligator Cracking	Low	74.00 sq. ft.
			Alligator Cracking	Medium	102.00 sq. ft.
			Raveling	Medium	300.00 sq. ft.
			Weathering	Medium	2700.00 sq. ft.

Special	Inspection #	Inspection Area	Distress Type	Severity	Quantity
No	3	3,000 sq. ft.	Long. & Trans. Cracking	Medium	28.00 ft.
			Long. & Trans. Cracking	Low	47.00 ft.
			Alligator Cracking	Low	32.00 sq. ft.
			Block Cracking	Low	116.00 sq. ft.
			Raveling	Medium	300.00 sq. ft.
			Weathering	Medium	2700.00 sq. ft.

Special	Inspection #	Inspection Area	Distress Type	Severity	Quantity
No	4	3,000 sq. ft.	Alligator Cracking	Low	31.00 sq. ft.
			Long. & Trans. Cracking	Medium	74.00 ft.
			Raveling	Medium	300.00 sq. ft.
			Weathering	Medium	2700.00 sq. ft.

St ID	Sec ID	Street Name
11THST	50	11TH ST
Inspection Date	12/02/2016	

Special	Inspection #	Inspection Area	Distress Type	Severity	Quantity
No	1	3,000 sq. ft.	Alligator Cracking	Low	14.00 sq. ft.
			Raveling	Medium	300.00 sq. ft.
			Weathering	Medium	2700.00 sq. ft.
			Long. & Trans. Cracking	Medium	81.00 ft.
			Long. & Trans. Cracking	Low	74.00 ft.
Comment INTERSECTION					
Special	Inspection #	Inspection Area	Distress Type	Severity	Quantity
No	2	3,000 sq. ft.	Long. & Trans. Cracking	Medium	43.00 ft.
			Alligator Cracking	Low	26.00 sq. ft.
			Raveling	Medium	300.00 sq. ft.
			Weathering	Medium	2700.00 sq. ft.
Special	Inspection #	Inspection Area	Distress Type	Severity	Quantity
No	3	3,000 sq. ft.	Raveling	Medium	300.00 sq. ft.
			Weathering	Medium	2700.00 sq. ft.
			Alligator Cracking	Low	39.00 sq. ft.
			Long. & Trans. Cracking	Low	23.00 ft.
			Long. & Trans. Cracking	Medium	54.00 ft.
Special	Inspection #	Inspection Area	Distress Type	Severity	Quantity
No	4	3,000 sq. ft.	Long. & Trans. Cracking	High	17.00 ft.
			Patch & Util. Cut Patch	Low	12.00 sq. ft.
			Alligator Cracking	Medium	8.00 sq. ft.
			Alligator Cracking	Low	24.00 sq. ft.
			Long. & Trans. Cracking	Medium	106.00 ft.
			Raveling	High	150.00 sq. ft.
			Raveling	Medium	150.00 sq. ft.
			Weathering	Medium	2700.00 sq. ft.

St ID	Sec ID	Street Name
11THST	5EB	11TH ST

Inspection Date 12/02/2016

Special	Inspection #	# of Slabs	Distress Type	Severity	Slabs
No	1	20	Corner Break	Low	2.00
			Linear Cracking	Low	11.00
			Scaling/Map Cracking/Crazing	Low	9.00

Special	Inspection #	# of Slabs	Distress Type	Severity	Slabs
No	2	20	Scaling/Map Cracking/Crazing	Low	7.00
			Patching & Utility Cuts	Low	1.00
			Linear Cracking	Medium	1.00
			Linear Cracking	Low	9.00
			Faulting	Low	4.00
			Corner Break	Medium	1.00
			Corner Break	Low	2.00
			Scaling/Map Cracking/Crazing	Medium	2.00

Special	Inspection #	# of Slabs	Distress Type	Severity	Slabs
No	3	20	Scaling/Map Cracking/Crazing	Medium	1.00
			Scaling/Map Cracking/Crazing	Low	8.00
			Faulting	Medium	1.00
			Faulting	Low	1.00
			Divided Slab	Medium	2.00
			Corner Break	Medium	1.00
			Linear Cracking	High	5.00
			Linear Cracking	Low	4.00
			Linear Cracking	Medium	3.00

Special	Inspection #	# of Slabs	Distress Type	Severity	Slabs
No	4	20	Scaling/Map Cracking/Crazing	Low	4.00
			Corner Break	High	1.00
			Corner Break	Medium	1.00
			Linear Cracking	High	1.00
			Linear Cracking	Medium	4.00
			Linear Cracking	Low	3.00
			Scaling/Map Cracking/Crazing	Medium	3.00
			Faulting	Medium	1.00
			Faulting	Low	1.00

St ID	Sec ID	Street Name			
11THST	5WB	11TH ST			
Inspection Date	12/01/2016				
Special	Inspection #	Inspection Area	Distress Type	Severity	Quantity
No	1	2,300 sq. ft.	Weathering	Low	2300.00 sq. ft.
Comment SLURRY TREATMENT					

St ID	Sec ID	Street Name				
11THST	60	11TH ST				
Inspection Date	12/02/2016					
Special	Inspection #	Inspection Area	Distress Type	Severity	Quantity	
No	1	2,600 sq. ft.	Long. & Trans. Cracking	Low	3.00 ft.	
			Long. & Trans. Cracking	Medium	67.00 ft.	
			Raveling	Medium	260.00 sq. ft.	
			Weathering	Medium	2340.00 sq. ft.	
Special	Inspection #	Inspection Area	Distress Type	Severity	Quantity	
No	2	2,600 sq. ft.	Raveling	Medium	260.00 sq. ft.	
			Weathering	Medium	2340.00 sq. ft.	
			Long. & Trans. Cracking	Medium	56.00 ft.	
			Long. & Trans. Cracking	Low	74.00 ft.	
			Alligator Cracking	Medium	46.00 sq. ft.	
Comment CROSS WALK AT ROSEVELT GATOR						
Special	Inspection #	Inspection Area	Distress Type	Severity	Quantity	
No	3	2,600 sq. ft.	Long. & Trans. Cracking	Low	22.00 ft.	
			Alligator Cracking	Low	13.00 sq. ft.	
			Raveling	Medium	260.00 sq. ft.	
			Weathering	Medium	2340.00 sq. ft.	
			Long. & Trans. Cracking	Medium	96.00 ft.	
Special	Inspection #	Inspection Area	Distress Type	Severity	Quantity	
No	4	2,600 sq. ft.	Long. & Trans. Cracking	Medium	34.00 ft.	
			Alligator Cracking	Low	18.00 sq. ft.	
			Long. & Trans. Cracking	Low	43.00 ft.	
			Raveling	Medium	260.00 sq. ft.	
			Weathering	Medium	2340.00 sq. ft.	
Special	Inspection #	Inspection Area	Distress Type	Severity	Quantity	
No	5	2,600 sq. ft.	Raveling	Medium	260.00 sq. ft.	
			Weathering	Medium	2340.00 sq. ft.	
			Long. & Trans. Cracking	Low	22.00 ft.	
			Long. & Trans. Cracking	Medium	61.00 ft.	
			Long. & Trans. Cracking	High	3.00 ft.	
Special	Inspection #	Inspection Area	Distress Type	Severity	Quantity	
No	6	2,600 sq. ft.	Alligator Cracking	Low	31.00 sq. ft.	
			Long. & Trans. Cracking	Low	19.00 ft.	
			Long. & Trans. Cracking	Medium	204.00 ft.	
			Raveling	Medium	260.00 sq. ft.	
			Weathering	Medium	2340.00 sq. ft.	
Special	Inspection #	Inspection Area	Distress Type	Severity	Quantity	
No	7	2,600 sq. ft.	Long. & Trans. Cracking	Low	9.00 ft.	
			Long. & Trans. Cracking	Medium	63.00 ft.	
			Alligator Cracking	Low	74.00 sq. ft.	
			Raveling	Medium	260.00 sq. ft.	
			Weathering	Medium	2340.00 sq. ft.	

St ID	Sec ID	Street Name				
11THST	70	11TH ST				
Inspection Date	12/02/2016					
Special	Inspection #	Inspection Area	Distress Type	Severity	Quantity	
No	1	2,600 sq. ft.	Alligator Cracking	Low	16.00 sq. ft.	
			Long. & Trans. Cracking	Medium	39.00 ft.	
			Raveling	Medium	260.00 sq. ft.	
			Weathering	Medium	2340.00 sq. ft.	
Special	Inspection #	Inspection Area	Distress Type	Severity	Quantity	
No	2	2,600 sq. ft.	Alligator Cracking	Low	24.00 sq. ft.	
			Patch & Util. Cut Patch	Low	20.00 sq. ft.	
			Long. & Trans. Cracking	High	3.00 ft.	
			Long. & Trans. Cracking	Medium	72.00 ft.	
			Raveling	High	52.00 sq. ft.	
			Raveling	Medium	208.00 sq. ft.	
			Weathering	Medium	2340.00 sq. ft.	
Special	Inspection #	Inspection Area	Distress Type	Severity	Quantity	
No	3	2,600 sq. ft.	Alligator Cracking	Low	16.00 sq. ft.	
			Long. & Trans. Cracking	High	9.00 ft.	
			Long. & Trans. Cracking	Medium	71.00 ft.	
			Rutting/Depression	Low	14.00 sq. ft.	
			Raveling	High	52.00 sq. ft.	
			Raveling	Medium	208.00 sq. ft.	
			Weathering	Medium	2340.00 sq. ft.	
Special	Inspection #	Inspection Area	Distress Type	Severity	Quantity	
No	4	2,600 sq. ft.	Alligator Cracking	Low	106.00 sq. ft.	
			Long. & Trans. Cracking	High	7.00 ft.	
			Long. & Trans. Cracking	Medium	52.00 ft.	
			Weathering	Medium	2600.00 sq. ft.	

St ID	Sec ID	Street Name
11THST	80	11TH ST
Inspection Date	12/02/2016	

Special	Inspection #	Inspection Area	Distress Type	Severity	Quantity
No	1	2,600 sq. ft.	Alligator Cracking	Low	24.00 sq. ft.
			Long. & Trans. Cracking	Medium	86.00 ft.
			Raveling	Medium	260.00 sq. ft.
			Weathering	Medium	2340.00 sq. ft.

Special	Inspection #	Inspection Area	Distress Type	Severity	Quantity
No	2	2,600 sq. ft.	Raveling	Medium	260.00 sq. ft.
			Weathering	Medium	2340.00 sq. ft.
			Long. & Trans. Cracking	Medium	97.00 ft.

Special	Inspection #	Inspection Area	Distress Type	Severity	Quantity
No	3	2,600 sq. ft.	Alligator Cracking	Low	14.00 sq. ft.
			Long. & Trans. Cracking	Medium	156.00 ft.
			Raveling	Medium	260.00 sq. ft.
			Weathering	Medium	2340.00 sq. ft.

Special	Inspection #	Inspection Area	Distress Type	Severity	Quantity
No	4	2,600 sq. ft.	Long. & Trans. Cracking	Medium	101.00 ft.
			Alligator Cracking	Low	42.00 sq. ft.
			Raveling	Medium	260.00 sq. ft.
			Weathering	Medium	2340.00 sq. ft.

Special	Inspection #	Inspection Area	Distress Type	Severity	Quantity
No	5	2,600 sq. ft.	Alligator Cracking	Low	56.00 sq. ft.
			Long. & Trans. Cracking	Medium	109.00 ft.
			Raveling	Medium	260.00 sq. ft.
			Weathering	Medium	2340.00 sq. ft.

Special	Inspection #	Inspection Area	Distress Type	Severity	Quantity
No	6	2,600 sq. ft.	Distortions	Low	11.00 sq. ft.
			Distortions	Medium	18.00 sq. ft.
			Alligator Cracking	Medium	12.00 sq. ft.
			Long. & Trans. Cracking	High	5.00 ft.
			Long. & Trans. Cracking	Medium	96.00 ft.
			Block Cracking	High	115.00 sq. ft.
			Block Cracking	Medium	106.00 sq. ft.
			Raveling	High	130.00 sq. ft.
			Raveling	Medium	130.00 sq. ft.
			Weathering	Medium	2340.00 sq. ft.

St ID	Sec ID	Street Name
11THST	90	11TH ST
Inspection Date	12/02/2016	

Special	Inspection #	Inspection Area	Distress Type	Severity	Quantity
No	1	2,600 sq. ft.	Weathering	Low	1300.00 sq. ft.

Comment OVERCROSSING IS BEING CONSTRUCTED

St ID	Sec ID	Street Name
12THST	05	12TH ST
Inspection Date	11/01/2016	

Special	Inspection #	Inspection Area	Distress Type	Severity	Quantity
No	1	1,850 sq. ft.	Weathering	Medium	925.00 sq. ft.
			Weathering	High	925.00 sq. ft.
			Long. & Trans. Cracking	Low	28.00 ft.
			Alligator Cracking	Low	52.00 sq. ft.
			Alligator Cracking	Medium	17.00 sq. ft.

St ID	Sec ID	Street Name
12THST	10	12TH ST
Inspection Date	11/01/2016	

Special	Inspection #	Inspection Area	Distress Type	Severity	Quantity
No	1	3,700 sq. ft.	Weathering	Medium	1295.00 sq. ft.
			Weathering	High	1295.00 sq. ft.
			Patch & Util. Cut Patch	Low	106.00 sq. ft.
			Long. & Trans. Cracking	Low	138.00 ft.
			Alligator Cracking	Low	162.00 sq. ft.
			Alligator Cracking	Medium	93.00 sq. ft.

St ID	Sec ID	Street Name
12THST	20	12TH ST
Inspection Date	11/01/2016	

Special	Inspection #	Inspection Area	Distress Type	Severity	Quantity
No	1	3,700 sq. ft.	Weathering	Medium	925.00 sq. ft.
			Weathering	High	925.00 sq. ft.
			Long. & Trans. Cracking	Low	39.00 ft.

Special	Inspection #	Inspection Area	Distress Type	Severity	Quantity
Yes	2	1,850 sq. ft.	Weathering	Medium	462.50 sq. ft.
			Weathering	High	462.50 sq. ft.
			Alligator Cracking	Medium	139.00 sq. ft.

St ID	Sec ID	Street Name
12THST	30	12TH ST
Inspection Date	11/01/2016	

Special	Inspection #	Inspection Area	Distress Type	Severity	Quantity
No	1	3,700 sq. ft.	Weathering	Medium	1850.00 sq. ft.
			Weathering	High	1850.00 sq. ft.
			Long. & Trans. Cracking	Low	401.00 ft.
			Long. & Trans. Cracking	Medium	61.00 ft.
			Alligator Cracking	Low	116.00 sq. ft.

St ID	Sec ID	Street Name
12THST	40	12TH ST
Inspection Date	11/01/2016	

Special	Inspection #	Inspection Area	Distress Type	Severity	Quantity
No	1	1,900 sq. ft.	Weathering	Medium	475.00 sq. ft.
			Weathering	High	475.00 sq. ft.
			Long. & Trans. Cracking	Medium	39.00 ft.

St ID	Sec ID	Street Name
12THST	50	12TH ST
Inspection Date	11/01/2016	

Special	Inspection #	Inspection Area	Distress Type	Severity	Quantity
No	1	3,300 sq. ft.	Weathering	Medium	1650.00 sq. ft.
			Weathering	High	1650.00 sq. ft.
			Patch & Util. Cut Patch	Low	84.00 sq. ft.
			Long. & Trans. Cracking	Low	39.00 ft.
			Long. & Trans. Cracking	Medium	181.00 ft.

St ID	Sec ID	Street Name
12THST	60	12TH ST
Inspection Date	11/16/2016	

Special	Inspection #	# of Slabs	Distress Type	Severity	Slabs
No	1	20	Divided Slab	Low	5.00
			Divided Slab	Medium	4.00
			Patching & Utility Cuts	Medium	4.00
			Faulting	Medium	2.00
			Faulting	Low	2.00
			Linear Cracking	Medium	2.00
			Spalling	Medium	1.00
			Spalling	Low	1.00

St ID	Sec ID	Street Name
12THST	65	12TH ST
Inspection Date	11/01/2016	

Special	Inspection #	Inspection Area	Distress Type	Severity	Quantity
No	1	1,800 sq. ft.	Weathering	Medium	450.00 sq. ft.
			Weathering	High	450.00 sq. ft.
			Raveling	High	180.00 sq. ft.
			Raveling	Medium	720.00 sq. ft.
			Alligator Cracking	High	1608.00 sq. ft.

St ID	Sec ID	Street Name			
12THST	70	12TH ST			
Inspection Date	11/01/2016				
Special	Inspection #	Inspection Area	Distress Type	Severity	Quantity
No	1	2,700 sq. ft.	Weathering	Medium	1350.00 sq. ft.
			Weathering	High	1350.00 sq. ft.
			Patch & Util. Cut Patch	Low	181.00 sq. ft.
			Long. & Trans. Cracking	Low	87.00 ft.
			Long. & Trans. Cracking	Medium	61.00 ft.
			Alligator Cracking	Low	193.00 sq. ft.
			Alligator Cracking	Medium	139.00 sq. ft.

St ID	Sec ID	Street Name			
1STST	10	1ST ST (W)			
Inspection Date	11/01/2016				
Special	Inspection #	Inspection Area	Distress Type	Severity	Quantity
No	1	1,700 sq. ft.	Weathering	Medium	85.00 sq. ft.
			Weathering	High	85.00 sq. ft.

St ID	Sec ID	Street Name			
1STST	20	1ST ST (E)			
Inspection Date	11/01/2016				
Special	Inspection #	Inspection Area	Distress Type	Severity	Quantity
No	1	3,400 sq. ft.	Weathering	Medium	850.00 sq. ft.
			Weathering	High	850.00 sq. ft.
			Long. & Trans. Cracking	Low	30.00 ft.

Special	Inspection #	Inspection Area	Distress Type	Severity	Quantity
Yes	2	1,700 sq. ft.	Weathering	Medium	425.00 sq. ft.
			Weathering	High	425.00 sq. ft.
			Patch & Util. Cut Patch	Low	61.00 sq. ft.
			Long. & Trans. Cracking	Medium	58.00 ft.
			Alligator Cracking	Low	18.00 sq. ft.
			Alligator Cracking	Medium	61.00 sq. ft.

St ID	Sec ID	Street Name
20THST	10	20TH ST
Inspection Date	11/16/2016	

Special	Inspection #	Inspection Area	Distress Type	Severity	Quantity
No	1	3,000 sq. ft.	Weathering	Low	1620.00 sq. ft.
			Raveling	Medium	150.00 sq. ft.
			Long. & Trans. Cracking	Medium	113.00 ft.
			Long. & Trans. Cracking	Low	50.00 ft.
			Alligator Cracking	Low	18.00 sq. ft.

Special	Inspection #	Inspection Area	Distress Type	Severity	Quantity
No	2	3,000 sq. ft.	Weathering	Low	1680.00 sq. ft.
			Alligator Cracking	Medium	305.00 sq. ft.
			Raveling	Medium	150.00 sq. ft.
			Alligator Cracking	Low	61.00 sq. ft.
			Alligator Cracking	High	33.00 sq. ft.
			Long. & Trans. Cracking	Medium	10.00 ft.
			Long. & Trans. Cracking	Low	2.00 ft.

Special	Inspection #	Inspection Area	Distress Type	Severity	Quantity
No	3	3,000 sq. ft.	Weathering	Low	1620.00 sq. ft.
			Raveling	Medium	150.00 sq. ft.
			Long. & Trans. Cracking	Low	21.00 ft.
			Long. & Trans. Cracking	Medium	15.00 ft.

St ID	Sec ID	Street Name
20THST	20	20TH ST
Inspection Date	11/16/2016	

Special	Inspection #	Inspection Area	Distress Type	Severity	Quantity
No	1	3,600 sq. ft.	Weathering	Low	1800.00 sq. ft.
			Raveling	Medium	180.00 sq. ft.
			Patch & Util. Cut Patch	Low	46.00 sq. ft.
			Long. & Trans. Cracking	Medium	27.00 ft.
			Alligator Cracking	Low	11.00 sq. ft.
			Distortions	Low	4.00 sq. ft.
			Long. & Trans. Cracking	Low	3.00 ft.

Special	Inspection #	Inspection Area	Distress Type	Severity	Quantity
No	2	3,600 sq. ft.	Weathering	Low	1800.00 sq. ft.
			Raveling	Medium	180.00 sq. ft.
			Long. & Trans. Cracking	Medium	18.00 ft.
			Long. & Trans. Cracking	Low	2.00 ft.

St ID	Sec ID	Street Name			
21STST	10	21ST ST			
Inspection Date	11/16/2016				
Special	Inspection #	Inspection Area	Distress Type	Severity	Quantity
No	1	3,000 sq. ft.	Weathering	Low	1590.00 sq. ft.
			Raveling	Medium	150.00 sq. ft.
			Long. & Trans. Cracking	Low	26.00 ft.
			Long. & Trans. Cracking	Medium	14.00 ft.
			Alligator Cracking	Low	5.00 sq. ft.

St ID	Sec ID	Street Name			
21STST	20	21ST ST			
Inspection Date	11/16/2016				
Special	Inspection #	Inspection Area	Distress Type	Severity	Quantity
No	1	3,500 sq. ft.	Weathering	Low	2205.00 sq. ft.
			Raveling	Medium	175.00 sq. ft.
			Long. & Trans. Cracking	Medium	142.00 ft.
			Alligator Cracking	Medium	91.00 sq. ft.
			Long. & Trans. Cracking	Low	37.00 ft.
			Alligator Cracking	Low	27.00 sq. ft.
			Patch & Util. Cut Patch	Low	16.00 sq. ft.

Special	Inspection #	Inspection Area	Distress Type	Severity	Quantity
No	2	3,500 sq. ft.	Weathering	Low	2205.00 sq. ft.
			Alligator Cracking	Medium	372.00 sq. ft.
			Raveling	Medium	175.00 sq. ft.
			Alligator Cracking	Low	61.00 sq. ft.

St ID	Sec ID	Street Name			
21STST	30	21ST ST			
Inspection Date	11/16/2016				
Special	Inspection #	Inspection Area	Distress Type	Severity	Quantity
No	1	3,600 sq. ft.	Weathering	Low	1728.00 sq. ft.
			Raveling	Medium	180.00 sq. ft.
			Alligator Cracking	Medium	142.00 sq. ft.
			Alligator Cracking	Low	76.00 sq. ft.
			Long. & Trans. Cracking	Low	54.00 ft.
			Long. & Trans. Cracking	Medium	50.00 ft.
			Alligator Cracking	High	23.00 sq. ft.

Special	Inspection #	Inspection Area	Distress Type	Severity	Quantity
No	2	3,600 sq. ft.	Alligator Cracking	Medium	50.00 sq. ft.
			Alligator Cracking	Low	27.00 sq. ft.
			Long. & Trans. Cracking	Low	16.00 ft.

St ID	Sec ID	Street Name
21STST	40	21ST ST
Inspection Date	11/16/2016	

Special	Inspection #	Inspection Area	Distress Type	Severity	Quantity
No	1	3,700 sq. ft.	Weathering	Low	1850.00 sq. ft.
			Raveling	Medium	185.00 sq. ft.
			Long. & Trans. Cracking	Medium	21.00 ft.
			Patch & Util. Cut Patch	Low	20.00 sq. ft.
			Long. & Trans. Cracking	Low	16.00 ft.

St ID	Sec ID	Street Name
22NDST	10	22ND ST
Inspection Date	11/16/2016	

Special	Inspection #	Inspection Area	Distress Type	Severity	Quantity
No	1	3,000 sq. ft.	Weathering	Low	1560.00 sq. ft.
			Raveling	Medium	150.00 sq. ft.
			Long. & Trans. Cracking	Low	11.00 ft.
			Long. & Trans. Cracking	Medium	2.00 ft.

Special	Inspection #	Inspection Area	Distress Type	Severity	Quantity
No	2	3,000 sq. ft.	Weathering	Low	1560.00 sq. ft.
			Raveling	Medium	150.00 sq. ft.
			Alligator Cracking	Medium	59.00 sq. ft.
			Long. & Trans. Cracking	Medium	29.00 ft.
			Alligator Cracking	Low	26.00 sq. ft.
			Long. & Trans. Cracking	Low	9.00 ft.

St ID	Sec ID	Street Name
22NDST	20	22ND ST
Inspection Date	11/01/2016	

Special	Inspection #	Inspection Area	Distress Type	Severity	Quantity
No	1	3,300 sq. ft.	Alligator Cracking	Low	28.00 sq. ft.
			Long. & Trans. Cracking	Low	107.00 ft.
			Long. & Trans. Cracking	Medium	64.00 ft.
			Raveling	Medium	165.00 sq. ft.
			Weathering	Medium	3135.00 sq. ft.

Special	Inspection #	Inspection Area	Distress Type	Severity	Quantity
No	2	3,300 sq. ft.	Weathering	Medium	3300.00 sq. ft.
			Long. & Trans. Cracking	Medium	19.00 ft.
			Long. & Trans. Cracking	Low	64.00 ft.
			Patch & Util. Cut Patch	Low	80.00 sq. ft.

St ID	Sec ID	Street Name
22NDST	30	22ND ST
Inspection Date	11/16/2016	

Special	Inspection #	Inspection Area	Distress Type	Severity	Quantity
No	1	1,800 sq. ft.	Weathering	Low	1026.00 sq. ft.
			Long. & Trans. Cracking	Medium	219.00 ft.
			Raveling	Medium	90.00 sq. ft.
			Alligator Cracking	Low	45.00 sq. ft.
			Long. & Trans. Cracking	Low	24.00 ft.

Special	Inspection #	Inspection Area	Distress Type	Severity	Quantity
No	2	3,600 sq. ft.	Weathering	Low	1944.00 sq. ft.
			Raveling	Medium	180.00 sq. ft.
			Long. & Trans. Cracking	Medium	100.00 ft.
			Alligator Cracking	Medium	35.00 sq. ft.
			Long. & Trans. Cracking	Low	23.00 ft.
			Alligator Cracking	Low	19.00 sq. ft.

St ID	Sec ID	Street Name
22NDST	40	22ND ST
Inspection Date	11/16/2016	

Special	Inspection #	Inspection Area	Distress Type	Severity	Quantity
No	1	3,600 sq. ft.	Weathering	Low	1800.00 sq. ft.
			Raveling	Medium	180.00 sq. ft.
			Long. & Trans. Cracking	Medium	46.00 ft.
			Long. & Trans. Cracking	Low	23.00 ft.
			Alligator Cracking	Low	8.00 sq. ft.

St ID	Sec ID	Street Name
23RDST	10	23RD ST
Inspection Date	11/16/2016	

Special	Inspection #	Inspection Area	Distress Type	Severity	Quantity
No	1	3,400 sq. ft.	Weathering	Low	3000.00 sq. ft.
			Alligator Cracking	Low	494.00 sq. ft.
			Raveling	Medium	170.00 sq. ft.
			Long. & Trans. Cracking	Low	90.00 ft.
			Alligator Cracking	Medium	30.00 sq. ft.

St ID	Sec ID	Street Name
23RDST	20	23RD ST
Inspection Date	11/16/2016	

Special	Inspection #	Inspection Area	Distress Type	Severity	Quantity
No	1	3,000 sq. ft.	Weathering	Low	1980.00 sq. ft.
			Alligator Cracking	Medium	176.00 sq. ft.
			Long. & Trans. Cracking	Medium	166.00 ft.
			Raveling	Medium	150.00 sq. ft.
			Patch & Util. Cut Patch	Low	91.00 sq. ft.
			Alligator Cracking	Low	59.00 sq. ft.
			Long. & Trans. Cracking	Low	33.00 ft.

Special	Inspection #	Inspection Area	Distress Type	Severity	Quantity
No	2	3,000 sq. ft.	Weathering	Low	1980.00 sq. ft.
			Long. & Trans. Cracking	Medium	200.00 ft.
			Alligator Cracking	Medium	198.00 sq. ft.
			Raveling	Medium	150.00 sq. ft.
			Alligator Cracking	Low	63.00 sq. ft.
			Patch & Util. Cut Patch	Low	52.00 sq. ft.
			Long. & Trans. Cracking	Low	14.00 ft.

St ID	Sec ID	Street Name
2NDST	10	2ND ST (W)
Inspection Date	11/01/2016	

Special	Inspection #	Inspection Area	Distress Type	Severity	Quantity
No	1	3,400 sq. ft.	Weathering	Medium	850.00 sq. ft.
			Weathering	High	850.00 sq. ft.
			Long. & Trans. Cracking	Low	57.00 ft.
			Long. & Trans. Cracking	Medium	22.00 ft.

St ID	Sec ID	Street Name
2NDST	20	2ND ST (E)
Inspection Date	11/01/2016	

Special	Inspection #	Inspection Area	Distress Type	Severity	Quantity
Yes	1	3,400 sq. ft.	Weathering	Medium	850.00 sq. ft.
			Weathering	High	850.00 sq. ft.
			Patch & Util. Cut Patch	Low	40.00 sq. ft.
			Long. & Trans. Cracking	Low	160.00 ft.
			Long. & Trans. Cracking	Medium	39.00 ft.

Special	Inspection #	Inspection Area	Distress Type	Severity	Quantity
No	2	1,700 sq. ft.	Weathering	Medium	425.00 sq. ft.
			Weathering	High	425.00 sq. ft.
			Long. & Trans. Cracking	Low	21.00 ft.

St ID	Sec ID	Street Name			
3RDST	10	3RD ST (W)			
Inspection Date	11/01/2016				
Special	Inspection #	Inspection Area	Distress Type	Severity	Quantity
No	1	3,400 sq. ft.	Weathering	Medium	170.00 sq. ft.
			Weathering	High	170.00 sq. ft.
Special	Inspection #	Inspection Area	Distress Type	Severity	Quantity
No	2	1,700 sq. ft.	Weathering	Medium	85.00 sq. ft.
			Weathering	High	85.00 sq. ft.

St ID	Sec ID	Street Name			
3RDST	15	3RD ST (E)			
Inspection Date	11/01/2016				
Special	Inspection #	Inspection Area	Distress Type	Severity	Quantity
Yes	1	3,300 sq. ft.	Weathering	Medium	1567.50 sq. ft.
			Weathering	High	1567.50 sq. ft.
			Raveling	Medium	165.00 sq. ft.
			Alligator Cracking	High	52.00 sq. ft.
			Alligator Cracking	Low	207.00 sq. ft.
			Alligator Cracking	Medium	251.00 sq. ft.
Special	Inspection #	Inspection Area	Distress Type	Severity	Quantity
No	2	3,300 sq. ft.	Weathering	Medium	1650.00 sq. ft.
			Weathering	High	1650.00 sq. ft.
			Long. & Trans. Cracking	Low	102.00 ft.
			Alligator Cracking	Low	220.00 sq. ft.
			Alligator Cracking	Medium	53.00 sq. ft.

St ID	Sec ID	Street Name			
3RDST	25	3RD ST (E)			
Inspection Date	11/01/2016				
Special	Inspection #	Inspection Area	Distress Type	Severity	Quantity
No	1	3,300 sq. ft.	Weathering	Medium	1320.00 sq. ft.
			Weathering	High	1320.00 sq. ft.
			Long. & Trans. Cracking	Low	18.00 ft.
			Long. & Trans. Cracking	Medium	21.00 ft.
			Alligator Cracking	Low	76.00 sq. ft.
Special	Inspection #	Inspection Area	Distress Type	Severity	Quantity
No	2	3,300 sq. ft.	Weathering	Medium	1320.00 sq. ft.
			Weathering	High	1320.00 sq. ft.
			Long. & Trans. Cracking	Medium	147.00 ft.

St ID	Sec ID	Street Name
3RDST	30	3RD ST (E)
Inspection Date	11/01/2016	

Special	Inspection #	Inspection Area	Distress Type	Severity	Quantity
No	1	3,600 sq. ft.	Weathering	Medium	1440.00 sq. ft.
			Weathering	High	1440.00 sq. ft.
			Patch & Util. Cut Patch	Low	69.00 sq. ft.
			Long. & Trans. Cracking	Medium	133.00 ft.

St ID	Sec ID	Street Name
3RDST	40	3RD ST (S)
Inspection Date	11/01/2016	

Special	Inspection #	Inspection Area	Distress Type	Severity	Quantity
No	1	3,200 sq. ft.	Weathering	Medium	1280.00 sq. ft.
			Weathering	High	1280.00 sq. ft.
			Long. & Trans. Cracking	Medium	115.00 ft.

St ID	Sec ID	Street Name
4THST	10	4TH ST (W)
Inspection Date	11/01/2016	

Special	Inspection #	Inspection Area	Distress Type	Severity	Quantity
No	1	3,000 sq. ft.	Weathering	Medium	450.00 sq. ft.
			Weathering	High	450.00 sq. ft.

Special	Inspection #	Inspection Area	Distress Type	Severity	Quantity
No	2	3,000 sq. ft.	Weathering	Medium	450.00 sq. ft.
			Weathering	High	450.00 sq. ft.

St ID	Sec ID	Street Name
4THST	20	4TH ST (W)
Inspection Date	11/01/2016	

Special	Inspection #	Inspection Area	Distress Type	Severity	Quantity
No	1	3,000 sq. ft.	Weathering	Medium	450.00 sq. ft.
			Weathering	High	450.00 sq. ft.
			Long. & Trans. Cracking	Low	21.00 ft.

St ID	Sec ID	Street Name
4THST	30	4TH ST (E)
Inspection Date	11/01/2016	

Special	Inspection #	Inspection Area	Distress Type	Severity	Quantity
No	1	2,200 sq. ft.	Weathering	Medium	1100.00 sq. ft.
			Weathering	High	1100.00 sq. ft.
			Patch & Util. Cut Patch	Low	1100.00 sq. ft.
			Alligator Cracking	High	665.00 sq. ft.
			Alligator Cracking	Medium	164.00 sq. ft.

St ID	Sec ID	Street Name
6THST	10	6TH ST (W)
Inspection Date	11/16/2016	

Special	Inspection #	Inspection Area	Distress Type	Severity	Quantity
No	1	2,800 sq. ft.	Alligator Cracking	High	1928.00 sq. ft.
			Weathering	Low	1120.00 sq. ft.
			Alligator Cracking	Medium	362.00 sq. ft.
			Alligator Cracking	Low	241.00 sq. ft.
			Raveling	Medium	140.00 sq. ft.
			Long. & Trans. Cracking	High	105.00 ft.
			Long. & Trans. Cracking	Medium	4.00 ft.

St ID	Sec ID	Street Name
6THST	20	6TH ST (W)
Inspection Date	11/01/2016	

Special	Inspection #	Inspection Area	Distress Type	Severity	Quantity
No	1	3,600 sq. ft.	Weathering	Medium	900.00 sq. ft.
			Weathering	High	900.00 sq. ft.

Special	Inspection #	Inspection Area	Distress Type	Severity	Quantity
No	2	3,600 sq. ft.	Weathering	Medium	900.00 sq. ft.
			Weathering	High	900.00 sq. ft.
			Long. & Trans. Cracking	Low	29.00 ft.

Special	Inspection #	Inspection Area	Distress Type	Severity	Quantity
No	3	3,600 sq. ft.	Weathering	Medium	900.00 sq. ft.
			Weathering	High	900.00 sq. ft.
			Alligator Cracking	Low	44.00 sq. ft.

Special	Inspection #	Inspection Area	Distress Type	Severity	Quantity
No	4	1,800 sq. ft.	Weathering	Medium	450.00 sq. ft.
			Weathering	High	450.00 sq. ft.
			Long. & Trans. Cracking	Medium	43.00 ft.
			Alligator Cracking	Low	30.00 sq. ft.

St ID	Sec ID	Street Name
6THST	25	6TH ST (E)
Inspection Date	11/01/2016	

Special	Inspection #	Inspection Area	Distress Type	Severity	Quantity
No	1	1,800 sq. ft.	Weathering	Low	90.00 sq. ft.
Comment pavers					

St ID	Sec ID	Street Name
6THST	35	6TH ST (E)
Inspection Date	11/01/2016	

Special	Inspection #	Inspection Area	Distress Type	Severity	Quantity
No	1	1,800 sq. ft.	Weathering	Medium	540.00 sq. ft.
			Weathering	High	540.00 sq. ft.

Special	Inspection #	Inspection Area	Distress Type	Severity	Quantity
No	2	1,800 sq. ft.	Weathering	Medium	540.00 sq. ft.
			Weathering	High	540.00 sq. ft.
			Long. & Trans. Cracking	Low	130.00 ft.
			Long. & Trans. Cracking	Medium	16.00 ft.

Special	Inspection #	Inspection Area	Distress Type	Severity	Quantity
No	3	1,800 sq. ft.	Weathering	Medium	540.00 sq. ft.
			Weathering	High	540.00 sq. ft.
			Long. & Trans. Cracking	Low	23.00 ft.
			Long. & Trans. Cracking	Medium	61.00 ft.

Special	Inspection #	Inspection Area	Distress Type	Severity	Quantity
No	4	1,800 sq. ft.	Weathering	Medium	540.00 sq. ft.
			Weathering	High	540.00 sq. ft.
			Long. & Trans. Cracking	Low	72.00 ft.
			Long. & Trans. Cracking	Medium	21.00 ft.
			Alligator Cracking	Low	30.00 sq. ft.

St ID	Sec ID	Street Name
6THSTP	10	6TH ST PARKING
Inspection Date	11/01/2016	

Special	Inspection #	Inspection Area	Distress Type	Severity	Quantity
No	1	2,900 sq. ft.	Weathering	Medium	145.00 sq. ft.
			Weathering	High	145.00 sq. ft.

St ID	Sec ID	Street Name
6THSTP	20	6TH ST PARKING
Inspection Date	11/01/2016	

Special	Inspection #	Inspection Area	Distress Type	Severity	Quantity
No	1	3,150 sq. ft.	Weathering	Medium	157.50 sq. ft.
			Weathering	High	157.50 sq. ft.

St ID	Sec ID	Street Name
7THST	10	7TH ST (W)
Inspection Date	11/01/2016	

Special	Inspection #	Inspection Area	Distress Type	Severity	Quantity
No	1	3,300 sq. ft.	Weathering	Medium	495.00 sq. ft.
			Weathering	High	495.00 sq. ft.
			Long. & Trans. Cracking	Low	17.00 ft.

Special	Inspection #	Inspection Area	Distress Type	Severity	Quantity
No	2	3,300 sq. ft.	Weathering	Medium	330.00 sq. ft.
			Weathering	High	330.00 sq. ft.

St ID	Sec ID	Street Name
7THST	20	7TH ST (E)
Inspection Date	11/01/2016	

Special	Inspection #	Inspection Area	Distress Type	Severity	Quantity
No	1	3,000 sq. ft.	Weathering	Medium	300.00 sq. ft.
			Weathering	High	300.00 sq. ft.

St ID	Sec ID	Street Name
8THST	15	8TH ST (W)
Inspection Date	11/01/2016	

Special	Inspection #	Inspection Area	Distress Type	Severity	Quantity
No	1	3,400 sq. ft.	Weathering	Medium	680.00 sq. ft.
			Weathering	High	680.00 sq. ft.
			Long. & Trans. Cracking	Low	21.00 ft.
			Long. & Trans. Cracking	Medium	30.00 ft.

St ID	Sec ID	Street Name
8THST	20	8TH ST (E)
Inspection Date	11/01/2016	

Special	Inspection #	Inspection Area	Distress Type	Severity	Quantity
No	1	3,400 sq. ft.	Weathering	Medium	680.00 sq. ft.
			Weathering	High	680.00 sq. ft.
			Long. & Trans. Cracking	Low	16.00 ft.

St ID	Sec ID	Street Name
8THST	5	8TH ST (W)
Inspection Date	11/01/2016	

Special	Inspection #	Inspection Area	Distress Type	Severity	Quantity
No	1	3,400 sq. ft.	Weathering	Medium	680.00 sq. ft.
			Weathering	High	680.00 sq. ft.

St ID	Sec ID	Street Name
9THST	10	9TH ST (W)

Inspection Date 11/16/2016

Special	Inspection #	Inspection Area	Distress Type	Severity	Quantity
No	1	3,400 sq. ft.	Weathering	Low	1360.00 sq. ft.
			Raveling	Medium	170.00 sq. ft.
			Long. & Trans. Cracking	Low	27.00 ft.
			Patch & Util. Cut Patch	Low	15.00 sq. ft.
			Long. & Trans. Cracking	Medium	8.00 ft.

Special	Inspection #	Inspection Area	Distress Type	Severity	Quantity
No	2	3,400 sq. ft.	Weathering	Low	1360.00 sq. ft.
			Raveling	Medium	170.00 sq. ft.
			Long. & Trans. Cracking	Low	22.00 ft.
			Patch & Util. Cut Patch	Low	15.00 sq. ft.
			Long. & Trans. Cracking	Medium	4.00 ft.

St ID	Sec ID	Street Name
9THST	20	9TH ST (W)

Inspection Date 11/01/2016

Special	Inspection #	Inspection Area	Distress Type	Severity	Quantity
No	1	3,200 sq. ft.	Weathering	Medium	960.00 sq. ft.
			Weathering	High	960.00 sq. ft.
			Long. & Trans. Cracking	Low	23.00 ft.
			Long. & Trans. Cracking	Medium	30.00 ft.

Special	Inspection #	Inspection Area	Distress Type	Severity	Quantity
No	2	3,200 sq. ft.	Weathering	Medium	960.00 sq. ft.
			Weathering	High	960.00 sq. ft.
			Patch & Util. Cut Patch	Low	164.00 sq. ft.

Special	Inspection #	Inspection Area	Distress Type	Severity	Quantity
No	3	3,200 sq. ft.	Weathering	Medium	960.00 sq. ft.
			Weathering	High	960.00 sq. ft.
			Long. & Trans. Cracking	Low	160.00 ft.

St ID	Sec ID	Street Name			
9THST	30	9TH ST (W)			
Inspection Date		11/01/2016			
Special	Inspection #	Inspection Area	Distress Type	Severity	Quantity
No	1	2,650 sq. ft.	Weathering	Medium	662.50 sq. ft.
			Weathering	High	662.50 sq. ft.
			Long. & Trans. Cracking	Low	102.00 ft.
			Long. & Trans. Cracking	Medium	176.00 ft.
Special	Inspection #	Inspection Area	Distress Type	Severity	Quantity
No	2	2,650 sq. ft.	Weathering	Medium	662.50 sq. ft.
			Weathering	High	662.50 sq. ft.
			Long. & Trans. Cracking	Low	320.00 ft.
			Long. & Trans. Cracking	Medium	38.00 ft.
			Alligator Cracking	Low	16.00 sq. ft.
Special	Inspection #	Inspection Area	Distress Type	Severity	Quantity
No	3	2,650 sq. ft.	Weathering	Medium	662.50 sq. ft.
			Weathering	High	662.50 sq. ft.
			Long. & Trans. Cracking	Low	321.00 ft.

St ID	Sec ID	Street Name			
9THST	40	9TH ST (E)			
Inspection Date		11/01/2016			
Special	Inspection #	Inspection Area	Distress Type	Severity	Quantity
No	1	2,650 sq. ft.	Weathering	Medium	662.50 sq. ft.
			Weathering	High	662.50 sq. ft.
			Long. & Trans. Cracking	Low	74.00 ft.
			Long. & Trans. Cracking	Medium	29.00 ft.
Special	Inspection #	Inspection Area	Distress Type	Severity	Quantity
No	2	2,650 sq. ft.	Weathering	Medium	662.50 sq. ft.
			Weathering	High	662.50 sq. ft.
			Patch & Util. Cut Patch	Low	174.00 sq. ft.
Special	Inspection #	Inspection Area	Distress Type	Severity	Quantity
No	3	2,650 sq. ft.	Weathering	Medium	795.00 sq. ft.
			Weathering	High	795.00 sq. ft.

St ID	Sec ID	Street Name
9THST	50	9TH ST (E)
Inspection Date	11/01/2016	

Special	Inspection #	Inspection Area	Distress Type	Severity	Quantity
No	1	2,750 sq. ft.	Weathering	Medium	687.50 sq. ft.
			Weathering	High	687.50 sq. ft.
			Long. & Trans. Cracking	Low	98.00 ft.
			Long. & Trans. Cracking	Medium	69.00 ft.

Special	Inspection #	Inspection Area	Distress Type	Severity	Quantity
No	2	2,750 sq. ft.	Weathering	Medium	687.50 sq. ft.
			Weathering	High	687.50 sq. ft.
			Patch & Util. Cut Patch	Low	171.00 sq. ft.
			Long. & Trans. Cracking	Medium	53.00 ft.

St ID	Sec ID	Street Name
AARONWY	10	AARON WY
Inspection Date	03/01/2017	

Special	Inspection #	Inspection Area	Distress Type	Severity	Quantity
No	1	3,200 sq. ft.	No Distresses		

St ID	Sec ID	Street Name
ABBOCT	10	ABBOTT CT
Inspection Date	11/16/2016	

Special	Inspection #	Inspection Area	Distress Type	Severity	Quantity
No	1	3,200 sq. ft.	Weathering	Low	1376.00 sq. ft.
			Raveling	Medium	160.00 sq. ft.
			Long. & Trans. Cracking	Low	78.00 ft.
			Long. & Trans. Cracking	Medium	47.00 ft.
			Patch & Util. Cut Patch	Low	15.00 sq. ft.

St ID	Sec ID	Street Name
ABBOTT	10	ABBOTT LN
Inspection Date	11/16/2016	

Special	Inspection #	Inspection Area	Distress Type	Severity	Quantity
No	1	3,200 sq. ft.	Weathering	Low	1376.00 sq. ft.
			Raveling	Medium	160.00 sq. ft.
			Long. & Trans. Cracking	Low	134.00 ft.
			Alligator Cracking	Low	23.00 sq. ft.
			Long. & Trans. Cracking	Medium	3.00 ft.

St ID	Sec ID	Street Name
ABBYFO	10	ABBYFORD CT
Inspection Date	11/01/2016	

Special	Inspection #	Inspection Area	Distress Type	Severity	Quantity
No	1	3,200 sq. ft.	Weathering	Medium	800.00 sq. ft.
			Weathering	High	800.00 sq. ft.
			Patch & Util. Cut Patch	Low	29.00 sq. ft.
			Long. & Trans. Cracking	Low	15.00 ft.

St ID	Sec ID	Street Name
ACACIA	10	ACACIA ST
Inspection Date	11/16/2016	

Special	Inspection #	Inspection Area	Distress Type	Severity	Quantity
No	1	3,200 sq. ft.	Weathering	Low	1664.00 sq. ft.
			Long. & Trans. Cracking	Medium	322.00 ft.
			Raveling	Medium	160.00 sq. ft.
			Patch & Util. Cut Patch	Low	131.00 sq. ft.
			Alligator Cracking	Low	45.00 sq. ft.
			Long. & Trans. Cracking	Low	34.00 ft.

St ID	Sec ID	Street Name
ACACIA	20	ACACIA ST
Inspection Date	11/16/2016	

Special	Inspection #	Inspection Area	Distress Type	Severity	Quantity
No	1	1,800 sq. ft.	Weathering	Low	774.00 sq. ft.
			Raveling	Medium	90.00 sq. ft.
			Alligator Cracking	Low	31.00 sq. ft.
			Long. & Trans. Cracking	Low	20.00 ft.
			Long. & Trans. Cracking	Medium	13.00 ft.
			Alligator Cracking	Medium	7.00 sq. ft.

Special	Inspection #	Inspection Area	Distress Type	Severity	Quantity
No	2	3,600 sq. ft.	Weathering	Low	1548.00 sq. ft.
			Raveling	Medium	180.00 sq. ft.
			Long. & Trans. Cracking	Low	27.00 ft.
			Long. & Trans. Cracking	Medium	3.00 ft.

St ID	Sec ID	Street Name
ACCIPI	10	ACCIPITER CT
Inspection Date	11/01/2016	

Special	Inspection #	Inspection Area	Distress Type	Severity	Quantity
No	1	3,200 sq. ft.	Weathering	Medium	1120.00 sq. ft.
			Weathering	High	1120.00 sq. ft.
			Long. & Trans. Cracking	Medium	80.00 ft.
			Alligator Cracking	Low	18.00 sq. ft.

St ID	Sec ID	Street Name
ACEBCT	10	ACEBEDO CT
Inspection Date	11/01/2016	

Special	Inspection #	Inspection Area	Distress Type	Severity	Quantity
No	1	3,200 sq. ft.	Weathering	Medium	1120.00 sq. ft.
			Weathering	High	1120.00 sq. ft.
			Long. & Trans. Cracking	Low	44.00 ft.

St ID	Sec ID	Street Name
ADAIRE	10	ADAIRE LN
Inspection Date	11/16/2016	

Special	Inspection #	Inspection Area	Distress Type	Severity	Quantity
No	1	2,000 sq. ft.	Weathering	Low	1000.00 sq. ft.
			Raveling	Medium	100.00 sq. ft.

St ID	Sec ID	Street Name
ADAMS	10	ADAMS ST
Inspection Date	11/16/2016	

Special	Inspection #	# of Slabs	Distress Type	Severity	Slabs
No	1	20	Patching & Utility Cuts	Low	13.00
			Scaling/Map Cracking/Crazing	Low	6.00
			Divided Slab	High	5.00
			Patching & Utility Cuts	High	4.00
			Divided Slab	Medium	3.00
			Faulting	Medium	3.00
			Faulting	Low	3.00
			Patching & Utility Cuts	Medium	3.00

St ID	Sec ID	Street Name
ADOBE	10	ADOBE LN
Inspection Date	11/16/2016	

Special	Inspection #	Inspection Area	Distress Type	Severity	Quantity
No	1	3,200 sq. ft.	Weathering	Low	1376.00 sq. ft.
			Raveling	Medium	160.00 sq. ft.
			Long. & Trans. Cracking	Medium	60.00 ft.
			Long. & Trans. Cracking	Low	51.00 ft.
			Alligator Cracking	Low	8.00 sq. ft.

St ID	Sec ID	Street Name
AINCIL	10	AINCILLE ST
Inspection Date	11/01/2016	

Special	Inspection #	Inspection Area	Distress Type	Severity	Quantity
No	1	3,200 sq. ft.	Weathering	Medium	800.00 sq. ft.
			Weathering	High	800.00 sq. ft.

St ID	Sec ID	Street Name
ALAMO	10	ALAMO LN
Inspection Date	11/16/2016	

Special	Inspection #	Inspection Area	Distress Type	Severity	Quantity
No	1	3,200 sq. ft.	Weathering	Low	1312.00 sq. ft.
			Raveling	Medium	160.00 sq. ft.
			Long. & Trans. Cracking	Low	5.00 ft.

St ID	Sec ID	Street Name
ALAMOC	10	ALAMO CT
Inspection Date	11/16/2016	

Special	Inspection #	Inspection Area	Distress Type	Severity	Quantity
No	1	3,200 sq. ft.	Weathering	Low	1312.00 sq. ft.
			Raveling	Medium	160.00 sq. ft.

St ID	Sec ID	Street Name
ALBERT	10	ALBERT CT
Inspection Date	11/01/2016	

Special	Inspection #	Inspection Area	Distress Type	Severity	Quantity
Yes	1	3,200 sq. ft.	Weathering	Medium	1280.00 sq. ft.
			Weathering	High	1280.00 sq. ft.
			Long. & Trans. Cracking	Low	61.00 ft.
			Long. & Trans. Cracking	Medium	30.00 ft.
			Alligator Cracking	Low	18.00 sq. ft.
			Alligator Cracking	Medium	64.00 sq. ft.

Special	Inspection #	Inspection Area	Distress Type	Severity	Quantity
No	2	3,200 sq. ft.	Weathering	Medium	960.00 sq. ft.
			Weathering	High	960.00 sq. ft.

St ID	Sec ID	Street Name
ALCOTT	10	ALCOTT PL
Inspection Date	11/16/2016	

Special	Inspection #	Inspection Area	Distress Type	Severity	Quantity
No	1	3,400 sq. ft.	Weathering	Low	1802.00 sq. ft.
			Raveling	Medium	170.00 sq. ft.
			Long. & Trans. Cracking	Medium	27.00 ft.
			Long. & Trans. Cracking	Low	15.00 ft.

St ID	Sec ID	Street Name
ALDACO	10	ALDACORROU ST
Inspection Date	11/01/2016	

Special	Inspection #	Inspection Area	Distress Type	Severity	Quantity
No	1	3,600 sq. ft.	Weathering	Medium	900.00 sq. ft.
			Weathering	High	900.00 sq. ft.
			Patch & Util. Cut Patch	Low	69.00 sq. ft.

St ID	Sec ID	Street Name			
ALDEN	10	ALDEN GLEN DR			
Inspection Date		11/16/2016			
Special	Inspection #	Inspection Area	Distress Type	Severity	Quantity
No	1	2,000 sq. ft.	Weathering	Low	1600.00 sq. ft.
			Alligator Cracking	High	131.00 sq. ft.
			Long. & Trans. Cracking	Medium	122.00 ft.
			Raveling	Medium	100.00 sq. ft.
Special	Inspection #	Inspection Area	Distress Type	Severity	Quantity
No	2	2,000 sq. ft.	Weathering	Low	1200.00 sq. ft.
			Raveling	Medium	100.00 sq. ft.
			Long. & Trans. Cracking	Low	25.00 ft.
			Alligator Cracking	Low	7.00 sq. ft.
Special	Inspection #	Inspection Area	Distress Type	Severity	Quantity
No	3	2,000 sq. ft.	Weathering	Low	1400.00 sq. ft.
			Raveling	Medium	100.00 sq. ft.
			Long. & Trans. Cracking	Low	22.00 ft.
Special	Inspection #	Inspection Area	Distress Type	Severity	Quantity
No	4	2,000 sq. ft.	Weathering	Low	1400.00 sq. ft.
			Raveling	Medium	100.00 sq. ft.
			Long. & Trans. Cracking	Medium	7.00 ft.
			Long. & Trans. Cracking	Low	5.00 ft.
			Alligator Cracking	Low	4.00 sq. ft.

St ID	Sec ID	Street Name			
ALEGRE	10	ALEGRE DR			
Inspection Date		11/16/2016			
Special	Inspection #	Inspection Area	Distress Type	Severity	Quantity
No	1	3,700 sq. ft.	Weathering	Low	1998.00 sq. ft.
			Long. & Trans. Cracking	Medium	194.00 ft.
			Raveling	Medium	185.00 sq. ft.
			Long. & Trans. Cracking	Low	25.00 ft.
			Alligator Cracking	Low	23.00 sq. ft.
Special	Inspection #	Inspection Area	Distress Type	Severity	Quantity
No	2	3,700 sq. ft.	Weathering	Low	1998.00 sq. ft.
			Long. & Trans. Cracking	Medium	249.00 ft.
			Raveling	Medium	185.00 sq. ft.
			Long. & Trans. Cracking	Low	27.00 ft.
			Alligator Cracking	Low	13.00 sq. ft.
Special	Inspection #	Inspection Area	Distress Type	Severity	Quantity
No	3	3,700 sq. ft.	Weathering	Low	1998.00 sq. ft.
			Long. & Trans. Cracking	Medium	249.00 ft.
			Raveling	Medium	185.00 sq. ft.
			Long. & Trans. Cracking	Low	27.00 ft.
			Alligator Cracking	Low	13.00 sq. ft.

St ID	Sec ID	Street Name
ALEGRE	20	ALEGRE DR
Inspection Date	11/16/2016	

Special	Inspection #	Inspection Area	Distress Type	Severity	Quantity
No	1	3,200 sq. ft.	Weathering	Low	1920.00 sq. ft.
			Raveling	Medium	160.00 sq. ft.
			Long. & Trans. Cracking	Medium	54.00 ft.
			Long. & Trans. Cracking	Low	30.00 ft.
			Alligator Cracking	Low	3.00 sq. ft.

St ID	Sec ID	Street Name
ALENE	10	ALENE AV
Inspection Date	11/16/2016	

Special	Inspection #	Inspection Area	Distress Type	Severity	Quantity
No	1	3,400 sq. ft.	Weathering	Low	1190.00 sq. ft.
			Raveling	Medium	170.00 sq. ft.
			Long. & Trans. Cracking	Low	79.00 ft.
			Alligator Cracking	Low	55.00 sq. ft.
			Patch & Util. Cut Patch	Low	10.00 sq. ft.

St ID	Sec ID	Street Name
ALEXAN	10	ALEXANDRA DR
Inspection Date	11/01/2016	

Special	Inspection #	Inspection Area	Distress Type	Severity	Quantity
No	1	3,200 sq. ft.	Weathering	Medium	800.00 sq. ft.
			Weathering	High	800.00 sq. ft.

St ID	Sec ID	Street Name
ALEXIS	10	ALEXIS LN
Inspection Date	11/16/2016	

Special	Inspection #	Inspection Area	Distress Type	Severity	Quantity
No	1	3,200 sq. ft.	Weathering	Low	1600.00 sq. ft.
			Raveling	Medium	160.00 sq. ft.

St ID	Sec ID	Street Name
ALEXIS	20	ALEXIS LN
Inspection Date	11/16/2016	

Special	Inspection #	Inspection Area	Distress Type	Severity	Quantity
No	1	3,200 sq. ft.	Weathering	Low	2240.00 sq. ft.
			Raveling	Medium	160.00 sq. ft.
			Long. & Trans. Cracking	Low	140.00 ft.
			Alligator Cracking	Low	24.00 sq. ft.
			Long. & Trans. Cracking	Medium	9.00 ft.

St ID	Sec ID	Street Name
ALFALF	10	ALFALFA CT
Inspection Date	11/01/2016	

Special	Inspection #	Inspection Area	Distress Type	Severity	Quantity
No	1	3,200 sq. ft.	Weathering	Medium	880.00 sq. ft.
			Weathering	High	880.00 sq. ft.
			Long. & Trans. Cracking	Low	24.00 ft.
			Long. & Trans. Cracking	Medium	30.00 ft.

St ID	Sec ID	Street Name
ALFRED	10	ALFRED GEORGE CT
Inspection Date	11/16/2016	

Special	Inspection #	Inspection Area	Distress Type	Severity	Quantity
No	1	3,200 sq. ft.	Weathering	Low	1920.00 sq. ft.
			Raveling	Medium	160.00 sq. ft.
			Long. & Trans. Cracking	Low	26.00 ft.
			Long. & Trans. Cracking	Medium	21.00 ft.
			Patch & Util. Cut Patch	Low	15.00 sq. ft.
			Alligator Cracking	Low	5.00 sq. ft.

St ID	Sec ID	Street Name
ALGABC	10	ALEXANDER GABRIEL CT
Inspection Date	11/16/2016	

Special	Inspection #	Inspection Area	Distress Type	Severity	Quantity
No	1	3,200 sq. ft.	Weathering	Low	1344.00 sq. ft.
			Raveling	Medium	160.00 sq. ft.
			Long. & Trans. Cracking	Low	4.00 ft.
			Long. & Trans. Cracking	Medium	3.00 ft.

St ID	Sec ID	Street Name
ALHAMB	10	ALHAMBRA CT
Inspection Date	11/16/2016	

Special	Inspection #	Inspection Area	Distress Type	Severity	Quantity
No	1	3,200 sq. ft.	Weathering	Low	1280.00 sq. ft.
			Raveling	Medium	160.00 sq. ft.

St ID	Sec ID	Street Name
ALICT	10	ALI CT
Inspection Date	11/16/2016	

Special	Inspection #	Inspection Area	Distress Type	Severity	Quantity
No	1	3,200 sq. ft.	Weathering	Low	1248.00 sq. ft.
			Raveling	Medium	160.00 sq. ft.
			Patch & Util. Cut Patch	Low	15.00 sq. ft.

St ID	Sec ID	Street Name
ALISHA	10	ALISHA LN
Inspection Date	11/01/2016	

Special	Inspection #	Inspection Area	Distress Type	Severity	Quantity
No	1	3,200 sq. ft.	Weathering	Medium	832.00 sq. ft.
			Weathering	High	832.00 sq. ft.
			Long. & Trans. Cracking	Low	45.00 ft.
			Long. & Trans. Cracking	Medium	213.00 ft.
			Alligator Cracking	Low	52.00 sq. ft.
			Alligator Cracking	Medium	98.00 sq. ft.

St ID	Sec ID	Street Name
ALLECT	10	ALLEGHENY CT
Inspection Date	11/16/2016	

Special	Inspection #	Inspection Area	Distress Type	Severity	Quantity
No	1	3,200 sq. ft.	Weathering	Low	1376.00 sq. ft.
			Raveling	Medium	160.00 sq. ft.
			Long. & Trans. Cracking	Medium	47.00 ft.
			Long. & Trans. Cracking	Low	14.00 ft.
			Alligator Cracking	Low	8.00 sq. ft.

St ID	Sec ID	Street Name
ALLEST	10	ALLEGHENY ST
Inspection Date	11/16/2016	

Special	Inspection #	Inspection Area	Distress Type	Severity	Quantity
No	1	3,200 sq. ft.	Weathering	Low	1376.00 sq. ft.
			Raveling	Medium	160.00 sq. ft.
			Long. & Trans. Cracking	Medium	40.00 ft.
			Long. & Trans. Cracking	Low	36.00 ft.

St ID	Sec ID	Street Name
ALMANO	10	ALMANOR DR
Inspection Date	11/01/2016	

Special	Inspection #	Inspection Area	Distress Type	Severity	Quantity
No	1	3,200 sq. ft.	Weathering	Medium	800.00 sq. ft.
			Weathering	High	800.00 sq. ft.

St ID	Sec ID	Street Name
ALMOND	10	ALMOND BLOSSOM DR
Inspection Date	11/01/2016	

Special	Inspection #	Inspection Area	Distress Type	Severity	Quantity
No	1	3,600 sq. ft.	Weathering	Medium	972.00 sq. ft.
			Weathering	High	972.00 sq. ft.
			Long. & Trans. Cracking	Low	337.00 ft.
			Long. & Trans. Cracking	Medium	51.00 ft.
			Alligator Cracking	Low	401.00 sq. ft.

Special	Inspection #	Inspection Area	Distress Type	Severity	Quantity
No	2	3,600 sq. ft.	Weathering	Medium	972.00 sq. ft.
			Weathering	High	972.00 sq. ft.
			Long. & Trans. Cracking	Low	176.00 ft.
			Long. & Trans. Cracking	Medium	141.00 ft.
			Alligator Cracking	Low	64.00 sq. ft.
			Alligator Cracking	Medium	67.00 sq. ft.

St ID	Sec ID	Street Name
ALPICT	10	ALPINE CT
Inspection Date	11/16/2016	

Special	Inspection #	Inspection Area	Distress Type	Severity	Quantity
No	1	1,800 sq. ft.	Weathering	Low	1188.00 sq. ft.
			Long. & Trans. Cracking	Medium	90.00 ft.
			Raveling	Medium	90.00 sq. ft.
			Long. & Trans. Cracking	Low	15.00 ft.

St ID	Sec ID	Street Name
ALPINA	10	ALPINA CT
Inspection Date	11/16/2016	

Special	Inspection #	Inspection Area	Distress Type	Severity	Quantity
No	1	3,200 sq. ft.	Weathering	Low	1120.00 sq. ft.
			Raveling	Medium	160.00 sq. ft.

St ID	Sec ID	Street Name
ALPIWY	10	ALPINE WY
Inspection Date	11/16/2016	

Special	Inspection #	Inspection Area	Distress Type	Severity	Quantity
No	1	3,200 sq. ft.	Weathering	Low	1376.00 sq. ft.
			Raveling	Medium	160.00 sq. ft.

Special	Inspection #	Inspection Area	Distress Type	Severity	Quantity
No	2	3,200 sq. ft.	Weathering	Low	1440.00 sq. ft.
			Raveling	Medium	160.00 sq. ft.
			Long. & Trans. Cracking	Medium	35.00 ft.
			Long. & Trans. Cracking	Low	7.00 ft.

St ID	Sec ID	Street Name
ALTAMO	10	ALTAMONT DR
Inspection Date	11/01/2016	

Special	Inspection #	Inspection Area	Distress Type	Severity	Quantity
No	1	2,000 sq. ft.	Weathering	Medium	550.00 sq. ft.
			Weathering	High	550.00 sq. ft.

Special	Inspection #	Inspection Area	Distress Type	Severity	Quantity
No	2	2,000 sq. ft.	Weathering	Medium	550.00 sq. ft.
			Weathering	High	550.00 sq. ft.
			Long. & Trans. Cracking	Medium	64.00 ft.

St ID	Sec ID	Street Name
ALTOGA	10	ALTOGA AV
Inspection Date	11/16/2016	

Special	Inspection #	Inspection Area	Distress Type	Severity	Quantity
No	1	2,000 sq. ft.	Alligator Cracking	High	344.00 sq. ft.
			Alligator Cracking	Medium	230.00 sq. ft.
			Alligator Cracking	Low	97.00 sq. ft.
			Block Cracking	Low	92.00 sq. ft.
			Long. & Trans. Cracking	Medium	20.00 ft.
			Long. & Trans. Cracking	Low	4.00 ft.

St ID	Sec ID	Street Name
ALUMRO	10	ALUM ROCK CT
Inspection Date	11/01/2016	

Special	Inspection #	Inspection Area	Distress Type	Severity	Quantity
No	1	3,200 sq. ft.	Weathering	Medium	800.00 sq. ft.
			Weathering	High	800.00 sq. ft.

St ID	Sec ID	Street Name
ALVARA	10	ALVARADO WY
Inspection Date	11/16/2016	

Special	Inspection #	Inspection Area	Distress Type	Severity	Quantity
No	1	3,400 sq. ft.	Weathering	Low	1802.00 sq. ft.
			Raveling	Medium	170.00 sq. ft.
			Alligator Cracking	Low	23.00 sq. ft.
			Long. & Trans. Cracking	Low	14.00 ft.
			Long. & Trans. Cracking	Medium	9.00 ft.

Special	Inspection #	Inspection Area	Distress Type	Severity	Quantity
No	2	3,400 sq. ft.	Weathering	Low	1802.00 sq. ft.
			Raveling	Medium	170.00 sq. ft.
			Long. & Trans. Cracking	Medium	104.00 ft.
			Long. & Trans. Cracking	Low	53.00 ft.
			Alligator Cracking	Low	19.00 sq. ft.

St ID	Sec ID	Street Name
ALZIRA	10	ALZIRA CT
Inspection Date	11/16/2016	

Special	Inspection #	Inspection Area	Distress Type	Severity	Quantity
No	1	3,200 sq. ft.	Weathering	Low	1504.00 sq. ft.
			Raveling	Medium	160.00 sq. ft.
			Alligator Cracking	Medium	129.00 sq. ft.
			Patch & Util. Cut Patch	Low	47.00 sq. ft.
			Alligator Cracking	Low	30.00 sq. ft.
			Long. & Trans. Cracking	Low	26.00 ft.
			Long. & Trans. Cracking	Medium	20.00 ft.

Special	Inspection #	Inspection Area	Distress Type	Severity	Quantity
No	2	1,600 sq. ft.	Weathering	Low	784.00 sq. ft.
			Alligator Cracking	Medium	487.00 sq. ft.
			Raveling	Medium	80.00 sq. ft.
			Alligator Cracking	Low	59.00 sq. ft.
			Patch & Util. Cut Patch	Medium	27.00 sq. ft.
			Alligator Cracking	High	24.00 sq. ft.
			Distortions	Low	14.00 sq. ft.
			Long. & Trans. Cracking	Medium	9.00 ft.
			Long. & Trans. Cracking	Low	8.00 ft.

St ID	Sec ID	Street Name
AMARET	10	AMARETTO DR
Inspection Date	11/01/2016	

Special	Inspection #	Inspection Area	Distress Type	Severity	Quantity
No	1	3,700 sq. ft.	Weathering	Medium	1850.00 sq. ft.
			Weathering	High	1850.00 sq. ft.
			Long. & Trans. Cracking	Low	254.00 ft.
			Long. & Trans. Cracking	Medium	64.00 ft.
			Alligator Cracking	High	53.00 sq. ft.
			Alligator Cracking	Low	236.00 sq. ft.
			Alligator Cracking	Medium	133.00 sq. ft.

St ID	Sec ID	Street Name
AMATCT	10	AMATCHI CT
Inspection Date	11/01/2016	

Special	Inspection #	Inspection Area	Distress Type	Severity	Quantity
No	1	3,200 sq. ft.	Weathering	Medium	800.00 sq. ft.
			Weathering	High	800.00 sq. ft.

St ID	Sec ID	Street Name
AMATDR	15	AMATCHI DR
Inspection Date	11/01/2016	

Special	Inspection #	Inspection Area	Distress Type	Severity	Quantity
No	1	3,200 sq. ft.	Weathering	Medium	800.00 sq. ft.
			Weathering	High	800.00 sq. ft.

Special	Inspection #	Inspection Area	Distress Type	Severity	Quantity
No	2	3,200 sq. ft.	Weathering	Medium	800.00 sq. ft.
			Weathering	High	800.00 sq. ft.

St ID	Sec ID	Street Name
AMATDR	30	AMATCHI DR
Inspection Date	11/01/2016	

Special	Inspection #	Inspection Area	Distress Type	Severity	Quantity
No	1	3,200 sq. ft.	Weathering	Medium	800.00 sq. ft.
			Weathering	High	800.00 sq. ft.

Special	Inspection #	Inspection Area	Distress Type	Severity	Quantity
No	2	3,200 sq. ft.	Weathering	Medium	880.00 sq. ft.
			Weathering	High	880.00 sq. ft.
			Long. & Trans. Cracking	Low	21.00 ft.
			Alligator Cracking	Low	133.00 sq. ft.

St ID	Sec ID	Street Name
AMBER	10	AMBER CT
Inspection Date	11/01/2016	

Special	Inspection #	Inspection Area	Distress Type	Severity	Quantity
No	1	3,600 sq. ft.	Weathering	Medium	1440.00 sq. ft.
			Weathering	High	1440.00 sq. ft.
			Long. & Trans. Cracking	Low	62.00 ft.
			Long. & Trans. Cracking	Medium	61.00 ft.

St ID	Sec ID	Street Name
AMBERW	10	AMBERWOOD WY
Inspection Date	11/16/2016	

Special	Inspection #	Inspection Area	Distress Type	Severity	Quantity
No	1	3,200 sq. ft.	Weathering	Low	2240.00 sq. ft.
			Raveling	Medium	160.00 sq. ft.
			Long. & Trans. Cracking	Medium	65.00 ft.
			Alligator Cracking	Low	3.00 sq. ft.

St ID	Sec ID	Street Name
ANDREW	10	ANDREW ST
Inspection Date	11/16/2016	

Special	Inspection #	Inspection Area	Distress Type	Severity	Quantity
No	1	3,200 sq. ft.	Weathering	Low	1568.00 sq. ft.
			Raveling	Medium	160.00 sq. ft.
			Long. & Trans. Cracking	Medium	36.00 ft.
			Long. & Trans. Cracking	Low	5.00 ft.

St ID	Sec ID	Street Name
ANGORA	10	ANGORA CT
Inspection Date	11/16/2016	

Special	Inspection #	Inspection Area	Distress Type	Severity	Quantity
No	1	3,200 sq. ft.	Weathering	Low	1312.00 sq. ft.
			Raveling	Medium	160.00 sq. ft.
			Long. & Trans. Cracking	Medium	72.00 ft.
			Long. & Trans. Cracking	Low	36.00 ft.
			Alligator Cracking	Low	12.00 sq. ft.

St ID	Sec ID	Street Name
ANIMAL	10	ANIMAL SHELTER
Inspection Date	11/16/2016	

Special	Inspection #	Inspection Area	Distress Type	Severity	Quantity
No	1	2,100 sq. ft.	Weathering	Low	1722.00 sq. ft.
			Alligator Cracking	Medium	808.00 sq. ft.
			Raveling	Medium	105.00 sq. ft.
			Alligator Cracking	Low	80.00 sq. ft.
			Long. & Trans. Cracking	Medium	45.00 ft.
			Patch & Util. Cut Patch	Low	28.00 sq. ft.
			Alligator Cracking	High	25.00 sq. ft.
			Long. & Trans. Cracking	Low	20.00 ft.
			Rutting/Depression	Low	14.00 sq. ft.

Special	Inspection #	Inspection Area	Distress Type	Severity	Quantity
No	2	2,100 sq. ft.	Weathering	Low	1722.00 sq. ft.
			Alligator Cracking	Medium	1383.00 sq. ft.
			Alligator Cracking	Low	144.00 sq. ft.
			Raveling	Medium	105.00 sq. ft.
			Patch & Util. Cut Patch	Low	60.00 sq. ft.
			Alligator Cracking	High	42.00 sq. ft.
			Long. & Trans. Cracking	Medium	21.00 ft.
			Long. & Trans. Cracking	Low	13.00 ft.

St ID	Sec ID	Street Name
ANITCT	10	ANITA CT
Inspection Date	11/01/2016	

Special	Inspection #	Inspection Area	Distress Type	Severity	Quantity
No	1	3,200 sq. ft.	Weathering	Medium	800.00 sq. ft.
			Weathering	High	800.00 sq. ft.

St ID	Sec ID	Street Name
ANNAMA	10	ANNAMARIE WY
Inspection Date	11/16/2016	

Special	Inspection #	Inspection Area	Distress Type	Severity	Quantity
No	1	3,000 sq. ft.	Weathering	Low	1170.00 sq. ft.
			Raveling	Medium	150.00 sq. ft.
			Alligator Cracking	Low	26.00 sq. ft.
			Long. & Trans. Cracking	Low	8.00 ft.

St ID	Sec ID	Street Name
ANNECT	10	ANNETE CT
Inspection Date	11/01/2016	

Special	Inspection #	Inspection Area	Distress Type	Severity	Quantity
No	1	3,200 sq. ft.	Weathering	Medium	800.00 sq. ft.
			Weathering	High	800.00 sq. ft.
			Patch & Util. Cut Patch	Low	91.00 sq. ft.

St ID	Sec ID	Street Name
ANNGAB	10	ANN GABRIEL
Inspection Date	11/16/2016	

Special	Inspection #	Inspection Area	Distress Type	Severity	Quantity
No	1	3,200 sq. ft.	Weathering	Low	1088.00 sq. ft.
			Raveling	Medium	160.00 sq. ft.

St ID	Sec ID	Street Name
ANNIEC	10	ANNIE CT
Inspection Date	11/16/2016	

Special	Inspection #	Inspection Area	Distress Type	Severity	Quantity
No	1	3,200 sq. ft.	Weathering	Low	1600.00 sq. ft.
			Raveling	Medium	160.00 sq. ft.
			Long. & Trans. Cracking	Low	14.00 ft.

St ID	Sec ID	Street Name
ANNIEW	10	ANNIE WY
Inspection Date	11/16/2016	

Special	Inspection #	Inspection Area	Distress Type	Severity	Quantity
No	1	3,200 sq. ft.	Weathering	Low	1600.00 sq. ft.
			Raveling	Medium	160.00 sq. ft.

St ID	Sec ID	Street Name
ANTHON	10	ANTHONY DR
Inspection Date	11/16/2016	

Special	Inspection #	Inspection Area	Distress Type	Severity	Quantity
No	1	3,800 sq. ft.	Weathering	Low	703.00 sq. ft.
			Raveling	Medium	190.00 sq. ft.
			Long. & Trans. Cracking	Medium	49.00 ft.
			Alligator Cracking	Low	11.00 sq. ft.
			Long. & Trans. Cracking	Low	6.00 ft.

Special	Inspection #	Inspection Area	Distress Type	Severity	Quantity
No	2	3,800 sq. ft.	Weathering	Low	1748.00 sq. ft.
			Alligator Cracking	Medium	200.00 sq. ft.
			Alligator Cracking	Low	195.00 sq. ft.
			Raveling	Medium	190.00 sq. ft.
			Long. & Trans. Cracking	Medium	67.00 ft.
			Long. & Trans. Cracking	Low	40.00 ft.

St ID	Sec ID	Street Name
ANTOLP	10	ANTONIO LP
Inspection Date	11/16/2016	

Special	Inspection #	Inspection Area	Distress Type	Severity	Quantity
No	1	3,800 sq. ft.	Weathering	Low	817.00 sq. ft.
			Raveling	Medium	190.00 sq. ft.
			Alligator Cracking	Medium	82.00 sq. ft.
			Alligator Cracking	Low	82.00 sq. ft.
			Long. & Trans. Cracking	Medium	25.00 ft.
			Patch & Util. Cut Patch	Low	23.00 sq. ft.
			Long. & Trans. Cracking	Low	11.00 ft.

Special	Inspection #	Inspection Area	Distress Type	Severity	Quantity
No	2	3,800 sq. ft.	Weathering	Low	1634.00 sq. ft.
			Raveling	Medium	190.00 sq. ft.
			Long. & Trans. Cracking	Medium	92.00 ft.
			Alligator Cracking	Low	72.00 sq. ft.
			Patch & Util. Cut Patch	Low	11.00 sq. ft.
			Long. & Trans. Cracking	Low	9.00 ft.

St ID	Sec ID	Street Name
ANTONI	10	ANTONIA CT
Inspection Date	11/16/2016	

Special	Inspection #	Inspection Area	Distress Type	Severity	Quantity
No	1	3,200 sq. ft.	Weathering	Low	1536.00 sq. ft.
			Raveling	Medium	160.00 sq. ft.
			Alligator Cracking	Medium	134.00 sq. ft.
			Alligator Cracking	Low	67.00 sq. ft.
			Long. & Trans. Cracking	Low	49.00 ft.
			Long. & Trans. Cracking	Medium	17.00 ft.
			Patch & Util. Cut Patch	Low	15.00 sq. ft.

St ID	Sec ID	Street Name
APPACT	10	APPALOSA WY
Inspection Date	11/16/2016	

Special	Inspection #	Inspection Area	Distress Type	Severity	Quantity
No	1	3,600 sq. ft.	Weathering	Low	1548.00 sq. ft.
			Raveling	Medium	180.00 sq. ft.
			Long. & Trans. Cracking	Medium	142.00 ft.
			Long. & Trans. Cracking	Low	36.00 ft.
			Patch & Util. Cut Patch	Low	16.00 sq. ft.

St ID	Sec ID	Street Name
APPAWY	10	APPALOSA WY
Inspection Date	11/16/2016	

Special	Inspection #	Inspection Area	Distress Type	Severity	Quantity
No	1	3,600 sq. ft.	Weathering	Low	774.00 sq. ft.
			Raveling	Medium	180.00 sq. ft.
			Long. & Trans. Cracking	Medium	40.00 ft.
			Long. & Trans. Cracking	Low	16.00 ft.
			Alligator Cracking	Low	9.00 sq. ft.

St ID	Sec ID	Street Name
APPAWY	20	APPALOSA WY
Inspection Date	11/16/2016	

Special	Inspection #	Inspection Area	Distress Type	Severity	Quantity
No	1	3,600 sq. ft.	Weathering	Low	1548.00 sq. ft.
			Raveling	Medium	180.00 sq. ft.
			Long. & Trans. Cracking	Medium	35.00 ft.
			Long. & Trans. Cracking	Low	12.00 ft.

St ID	Sec ID	Street Name
APPLCT	10	APPLEBROOK CT
Inspection Date	11/01/2016	

Special	Inspection #	Inspection Area	Distress Type	Severity	Quantity
No	1	3,200 sq. ft.	Weathering	Medium	880.00 sq. ft.
			Weathering	High	880.00 sq. ft.

St ID	Sec ID	Street Name
APPLLN	10	APPLEBROOK LN
Inspection Date	11/01/2016	

Special	Inspection #	Inspection Area	Distress Type	Severity	Quantity
No	1	1,800 sq. ft.	Weathering	Medium	495.00 sq. ft.
			Weathering	High	495.00 sq. ft.

St ID	Sec ID	Street Name
ARAGCT	10	ARAGON CT
Inspection Date	11/16/2016	

Special	Inspection #	Inspection Area	Distress Type	Severity	Quantity
No	1	3,200 sq. ft.	Weathering	Low	1312.00 sq. ft.
			Raveling	Medium	160.00 sq. ft.

St ID	Sec ID	Street Name
ARBOR	10	ARBOR RD

Inspection Date 11/01/2016

Special	Inspection #	Inspection Area	Distress Type	Severity	Quantity
No	1	2,800 sq. ft.	Weathering	Medium	1330.00 sq. ft.
			Weathering	High	1330.00 sq. ft.
			Rutting/Depression	Low	183.00 sq. ft.
			Raveling	Medium	140.00 sq. ft.
			Long. & Trans. Cracking	Medium	81.00 ft.
			Alligator Cracking	High	2697.00 sq. ft.

Special	Inspection #	Inspection Area	Distress Type	Severity	Quantity
No	2	2,800 sq. ft.	Weathering	Medium	1330.00 sq. ft.
			Weathering	High	1330.00 sq. ft.
			Raveling	Medium	140.00 sq. ft.
			Long. & Trans. Cracking	Medium	61.00 ft.
			Alligator Cracking	High	628.00 sq. ft.

St ID	Sec ID	Street Name
ARBOR	20	ARBOR RD

Inspection Date 11/01/2016

Special	Inspection #	Inspection Area	Distress Type	Severity	Quantity
No	1	2,800 sq. ft.	Weathering	Medium	420.00 sq. ft.
			Weathering	High	420.00 sq. ft.

Special	Inspection #	Inspection Area	Distress Type	Severity	Quantity
No	2	2,800 sq. ft.	Weathering	Medium	420.00 sq. ft.
			Weathering	High	420.00 sq. ft.
			Long. & Trans. Cracking	Medium	30.00 ft.

St ID	Sec ID	Street Name
ARBOR	30	ARBOR RD
Inspection Date	11/01/2016	

Special	Inspection #	Inspection Area	Distress Type	Severity	Quantity
Yes	1	3,000 sq. ft.	Weathering	Medium	960.00 sq. ft.
			Weathering	High	960.00 sq. ft.
			Raveling	Medium	480.00 sq. ft.
			Patch & Util. Cut Patch	High	236.00 sq. ft.
			Patch & Util. Cut Patch	Medium	156.00 sq. ft.
			Long. & Trans. Cracking	Low	21.00 ft.
			Long. & Trans. Cracking	Medium	72.00 ft.
			Alligator Cracking	High	832.00 sq. ft.
			Alligator Cracking	Low	374.00 sq. ft.
			Alligator Cracking	Medium	665.00 sq. ft.

Special	Inspection #	Inspection Area	Distress Type	Severity	Quantity
No	2	2,400 sq. ft.	Weathering	Medium	1140.00 sq. ft.
			Weathering	High	1140.00 sq. ft.
			Rutting/Depression	Low	117.00 sq. ft.
			Raveling	Medium	120.00 sq. ft.
			Patch & Util. Cut Patch	Low	156.00 sq. ft.
			Patch & Util. Cut Patch	Medium	193.00 sq. ft.
			Alligator Cracking	High	374.00 sq. ft.

St ID	Sec ID	Street Name
ARCHES	10	ARCHES CT
Inspection Date	11/16/2016	

Special	Inspection #	Inspection Area	Distress Type	Severity	Quantity
No	1	3,200 sq. ft.	Weathering	Low	1280.00 sq. ft.
			Raveling	Medium	160.00 sq. ft.
			Long. & Trans. Cracking	Low	7.00 ft.
			Long. & Trans. Cracking	Medium	4.00 ft.

St ID	Sec ID	Street Name
AREZWY	10	AREZZO WY
Inspection Date	11/01/2016	

Special	Inspection #	Inspection Area	Distress Type	Severity	Quantity
No	1	3,200 sq. ft.	Weathering	Medium	800.00 sq. ft.
			Weathering	High	800.00 sq. ft.

Special	Inspection #	Inspection Area	Distress Type	Severity	Quantity
No	2	3,200 sq. ft.	Weathering	Medium	800.00 sq. ft.
			Weathering	High	800.00 sq. ft.

St ID	Sec ID	Street Name
ARNAUD	10	ARNAUDO LN
Inspection Date	11/16/2016	

Special	Inspection #	Inspection Area	Distress Type	Severity	Quantity
No	1	3,300 sq. ft.	Weathering	Low	1221.00 sq. ft.
			Raveling	Medium	165.00 sq. ft.
			Long. & Trans. Cracking	Low	156.00 ft.
			Long. & Trans. Cracking	Medium	18.00 ft.
			Alligator Cracking	Low	15.00 sq. ft.

St ID	Sec ID	Street Name
ARRIGO	10	ARRIGOTTI LN
Inspection Date	11/16/2016	

Special	Inspection #	Inspection Area	Distress Type	Severity	Quantity
No	1	3,200 sq. ft.	Weathering	Low	1600.00 sq. ft.
			Raveling	Medium	160.00 sq. ft.
			Long. & Trans. Cracking	Low	24.00 ft.

St ID	Sec ID	Street Name
ARROYO	10	ARROYO HONDO CR
Inspection Date	11/01/2016	

Special	Inspection #	Inspection Area	Distress Type	Severity	Quantity
No	1	3,200 sq. ft.	Weathering	Medium	880.00 sq. ft.
			Weathering	High	880.00 sq. ft.
			Long. & Trans. Cracking	Medium	50.00 ft.

St ID	Sec ID	Street Name
ARTHUR	10	ARTHUR NATE HAUGH DR
Inspection Date	11/16/2016	

Special	Inspection #	Inspection Area	Distress Type	Severity	Quantity
No	1	3,200 sq. ft.	Weathering	Low	1920.00 sq. ft.
			Raveling	Medium	160.00 sq. ft.

St ID	Sec ID	Street Name
ASHBUR	10	ASHBURN CT
Inspection Date	11/01/2016	

Special	Inspection #	Inspection Area	Distress Type	Severity	Quantity
No	1	3,200 sq. ft.	Weathering	Medium	1120.00 sq. ft.
			Weathering	High	1120.00 sq. ft.
			Long. & Trans. Cracking	Low	103.00 ft.

St ID	Sec ID	Street Name
ASHLAN	10	ASHLAND DR
Inspection Date	11/16/2016	

Special	Inspection #	Inspection Area	Distress Type	Severity	Quantity
No	1	1,800 sq. ft.	Weathering	Low	1170.00 sq. ft.
			Long. & Trans. Cracking	Medium	239.00 ft.
			Raveling	Medium	90.00 sq. ft.
			Alligator Cracking	Medium	86.00 sq. ft.
			Patch & Util. Cut Patch	Low	28.00 sq. ft.
			Alligator Cracking	Low	24.00 sq. ft.
			Long. & Trans. Cracking	Low	21.00 ft.

St ID	Sec ID	Street Name
ASHLEY	10	ASHLEY LN
Inspection Date	11/16/2016	

Special	Inspection #	Inspection Area	Distress Type	Severity	Quantity
No	1	1,700 sq. ft.	Weathering	Low	544.00 sq. ft.
			Raveling	Medium	85.00 sq. ft.

St ID	Sec ID	Street Name
ASHTRE	10	ASH TREE WY
Inspection Date	11/16/2016	

Special	Inspection #	Inspection Area	Distress Type	Severity	Quantity
No	1	3,200 sq. ft.	Weathering	Low	1344.00 sq. ft.
			Raveling	Medium	160.00 sq. ft.
			Patch & Util. Cut Patch	Low	15.00 sq. ft.
			Long. & Trans. Cracking	Low	8.00 ft.
			Alligator Cracking	Low	5.00 sq. ft.
			Long. & Trans. Cracking	Medium	5.00 ft.

St ID	Sec ID	Street Name
ASKREN	10	ASKREN DR/CT
Inspection Date	11/16/2016	

Special	Inspection #	Inspection Area	Distress Type	Severity	Quantity
No	1	3,700 sq. ft.	Weathering	Low	1369.00 sq. ft.
			Long. & Trans. Cracking	Low	239.00 ft.
			Raveling	Medium	185.00 sq. ft.
			Alligator Cracking	Low	46.00 sq. ft.
			Long. & Trans. Cracking	Medium	23.00 ft.

Special	Inspection #	Inspection Area	Distress Type	Severity	Quantity
No	2	3,700 sq. ft.	Weathering	Low	1332.00 sq. ft.
			Long. & Trans. Cracking	Low	187.00 ft.
			Raveling	Medium	185.00 sq. ft.
			Alligator Cracking	Low	31.00 sq. ft.
			Long. & Trans. Cracking	Medium	8.00 ft.

St ID	Sec ID	Street Name
AST	10	A ST (N)
Inspection Date	11/01/2016	

Special	Inspection #	Inspection Area	Distress Type	Severity	Quantity
No	1	3,400 sq. ft.	Weathering	Medium	680.00 sq. ft.
			Weathering	High	680.00 sq. ft.
			Long. & Trans. Cracking	Low	37.00 ft.

Special	Inspection #	Inspection Area	Distress Type	Severity	Quantity
No	2	1,700 sq. ft.	Weathering	Medium	340.00 sq. ft.
			Weathering	High	340.00 sq. ft.
			Long. & Trans. Cracking	Medium	72.00 ft.

St ID	Sec ID	Street Name
AST	20	A ST (S)
Inspection Date	11/01/2016	

Special	Inspection #	Inspection Area	Distress Type	Severity	Quantity
No	1	1,700 sq. ft.	Weathering	Medium	85.00 sq. ft.
			Weathering	High	85.00 sq. ft.

St ID	Sec ID	Street Name
ATHECT	10	ATHERTON CT
Inspection Date	11/01/2016	

Special	Inspection #	Inspection Area	Distress Type	Severity	Quantity
No	1	1,600 sq. ft.	Weathering	Medium	400.00 sq. ft.
			Weathering	High	400.00 sq. ft.

St ID	Sec ID	Street Name
ATHEDR	10	ATHERTON DR
Inspection Date	11/01/2016	

Special	Inspection #	Inspection Area	Distress Type	Severity	Quantity
No	1	3,200 sq. ft.	Weathering	Medium	800.00 sq. ft.
			Weathering	High	800.00 sq. ft.

St ID	Sec ID	Street Name
ATKINS	10	ATKINS LN
Inspection Date	11/16/2016	

Special	Inspection #	Inspection Area	Distress Type	Severity	Quantity
No	1	3,200 sq. ft.	Weathering	Low	1088.00 sq. ft.
			Raveling	Medium	160.00 sq. ft.
			Long. & Trans. Cracking	Medium	83.00 ft.
			Long. & Trans. Cracking	Low	46.00 ft.

St ID	Sec ID	Street Name
ATLACT	10	ATLANTA CT
Inspection Date	11/16/2016	

Special	Inspection #	Inspection Area	Distress Type	Severity	Quantity
No	1	3,600 sq. ft.	Weathering	Low	1872.00 sq. ft.
			Long. & Trans. Cracking	Medium	232.00 ft.
			Raveling	Medium	180.00 sq. ft.
			Long. & Trans. Cracking	Low	50.00 ft.
			Alligator Cracking	Low	21.00 sq. ft.
			Patch & Util. Cut Patch	Low	16.00 sq. ft.

St ID	Sec ID	Street Name
ATLADR	10	ATLANTA DR
Inspection Date	11/16/2016	

Special	Inspection #	Inspection Area	Distress Type	Severity	Quantity
No	1	3,600 sq. ft.	Weathering	Low	1152.00 sq. ft.
			Long. & Trans. Cracking	Low	239.00 ft.
			Raveling	Medium	180.00 sq. ft.
			Long. & Trans. Cracking	Medium	12.00 ft.

St ID	Sec ID	Street Name
AUDREY	10	AUDREY DR
Inspection Date	11/16/2016	

Special	Inspection #	Inspection Area	Distress Type	Severity	Quantity
No	1	3,500 sq. ft.	Weathering	Low	1400.00 sq. ft.
			Raveling	Medium	175.00 sq. ft.
			Long. & Trans. Cracking	Medium	7.00 ft.
			Long. & Trans. Cracking	Low	3.00 ft.

Special	Inspection #	Inspection Area	Distress Type	Severity	Quantity
No	2	3,500 sq. ft.	Weathering	Low	1400.00 sq. ft.
			Raveling	Medium	175.00 sq. ft.
			Long. & Trans. Cracking	Low	9.00 ft.

St ID	Sec ID	Street Name
AUORADR	10	AURORA DRIVE
Inspection Date	03/01/2017	

Special	Inspection #	Inspection Area	Distress Type	Severity	Quantity
No	1	3,000 sq. ft.	No Distresses		

St ID	Sec ID	Street Name
AUTMDW	10	AUTUMN MEADOW LN
Inspection Date	11/16/2016	

Special	Inspection #	Inspection Area	Distress Type	Severity	Quantity
No	1	3,200 sq. ft.	Weathering	Low	1600.00 sq. ft.
			Raveling	Medium	160.00 sq. ft.
			Long. & Trans. Cracking	Low	4.00 ft.
			Long. & Trans. Cracking	Medium	2.00 ft.

St ID	Sec ID	Street Name
AUTOD	30	AUTO PLAZA DR
Inspection Date	11/16/2016	

Special	Inspection #	Inspection Area	Distress Type	Severity	Quantity
No	1	3,000 sq. ft.	Weathering	Low	2800.00 sq. ft.
			Raveling	Medium	150.00 sq. ft.
			Long. & Trans. Cracking	Low	24.00 ft.

St ID	Sec ID	Street Name
AUTODR	10	AUTO PLAZA DR
Inspection Date	11/16/2016	

Special	Inspection #	Inspection Area	Distress Type	Severity	Quantity
No	1	2,000 sq. ft.	Weathering	Low	1400.00 sq. ft.
			Raveling	Medium	100.00 sq. ft.

St ID	Sec ID	Street Name
AUTODR	20	AUTO PLAZA DR
Inspection Date	11/16/2016	

Special	Inspection #	Inspection Area	Distress Type	Severity	Quantity
No	1	2,000 sq. ft.	Weathering	Low	1600.00 sq. ft.
			Raveling	Medium	100.00 sq. ft.

St ID	Sec ID	Street Name
AUTOWY	10	AUTO PLAZA WAY
Inspection Date	11/01/2016	

Special	Inspection #	Inspection Area	Distress Type	Severity	Quantity
No	1	2,000 sq. ft.	Weathering	Medium	1000.00 sq. ft.
			Weathering	High	1000.00 sq. ft.
			Long. & Trans. Cracking	Low	23.00 ft.
			Long. & Trans. Cracking	Medium	16.00 ft.

St ID	Sec ID	Street Name
AUTUCR	10	AUTUMN CREEK CT
Inspection Date	11/01/2016	

Special	Inspection #	Inspection Area	Distress Type	Severity	Quantity
No	1	3,200 sq. ft.	Weathering	Medium	800.00 sq. ft.
			Weathering	High	800.00 sq. ft.

St ID	Sec ID	Street Name
AUTUMN	10	AUTUMN LN
Inspection Date	11/16/2016	

Special	Inspection #	Inspection Area	Distress Type	Severity	Quantity
No	1	3,200 sq. ft.	Weathering	Low	1792.00 sq. ft.
			Long. & Trans. Cracking	Medium	331.00 ft.
			Raveling	Medium	160.00 sq. ft.
			Long. & Trans. Cracking	Low	17.00 ft.
			Alligator Cracking	Medium	8.00 sq. ft.
			Alligator Cracking	Low	5.00 sq. ft.

St ID	Sec ID	Street Name
AVILA	10	AVILA ST
Inspection Date	11/01/2016	

Special	Inspection #	Inspection Area	Distress Type	Severity	Quantity
No	1	3,200 sq. ft.	Weathering	Medium	800.00 sq. ft.
			Weathering	High	800.00 sq. ft.

St ID	Sec ID	Street Name
AWAHNE	10	AWAHNEE CT
Inspection Date	11/01/2016	

Special	Inspection #	Inspection Area	Distress Type	Severity	Quantity
No	1	3,200 sq. ft.	Weathering	Medium	560.00 sq. ft.
			Weathering	High	560.00 sq. ft.
			Patch & Util. Cut Patch	Low	29.00 sq. ft.

St ID	Sec ID	Street Name
BABCOB	10	BABCOCK LN
Inspection Date	11/16/2016	

Special	Inspection #	Inspection Area	Distress Type	Severity	Quantity
No	1	1,600 sq. ft.	Weathering	Low	1312.00 sq. ft.
			Raveling	Medium	80.00 sq. ft.
			Rutting/Depression	Low	21.00 sq. ft.
			Alligator Cracking	High	12.00 sq. ft.
			Alligator Cracking	Low	6.00 sq. ft.
			Long. & Trans. Cracking	Low	3.00 ft.

Special	Inspection #	Inspection Area	Distress Type	Severity	Quantity
No	2	3,200 sq. ft.	Weathering	Low	1312.00 sq. ft.
			Raveling	Medium	160.00 sq. ft.
			Long. & Trans. Cracking	Low	5.00 ft.

St ID	Sec ID	Street Name
BABCOB	20	BABCOCK LN
Inspection Date	11/16/2016	

Special	Inspection #	Inspection Area	Distress Type	Severity	Quantity
No	1	3,200 sq. ft.	Weathering	Low	1312.00 sq. ft.
			Raveling	Medium	160.00 sq. ft.

St ID	Sec ID	Street Name
BADGER	10	BADGER WY
Inspection Date	11/01/2016	

Special	Inspection #	Inspection Area	Distress Type	Severity	Quantity
No	1	3,200 sq. ft.	Weathering	Medium	544.00 sq. ft.
			Weathering	High	544.00 sq. ft.

Special	Inspection #	Inspection Area	Distress Type	Severity	Quantity
No	2	1,600 sq. ft.	Weathering	Medium	272.00 sq. ft.
			Weathering	High	272.00 sq. ft.
			Long. & Trans. Cracking	Low	14.00 ft.
			Long. & Trans. Cracking	Medium	17.00 ft.

St ID	Sec ID	Street Name
BAIGCT	10	BAIGORRY CT
Inspection Date	11/01/2016	

Special	Inspection #	Inspection Area	Distress Type	Severity	Quantity
No	1	3,200 sq. ft.	Weathering	Medium	800.00 sq. ft.
			Weathering	High	800.00 sq. ft.

St ID	Sec ID	Street Name
BAIGST	10	BAIGORRY ST
Inspection Date	11/01/2016	

Special	Inspection #	Inspection Area	Distress Type	Severity	Quantity
No	1	3,200 sq. ft.	Weathering	Medium	800.00 sq. ft.
			Weathering	High	800.00 sq. ft.

Special	Inspection #	Inspection Area	Distress Type	Severity	Quantity
No	2	3,200 sq. ft.	Weathering	Medium	800.00 sq. ft.
			Weathering	High	800.00 sq. ft.

St ID	Sec ID	Street Name
BAIGST	20	BAIGORRY ST
Inspection Date	11/01/2016	

Special	Inspection #	Inspection Area	Distress Type	Severity	Quantity
No	1	3,200 sq. ft.	Weathering	Medium	800.00 sq. ft.
			Weathering	High	800.00 sq. ft.
			Patch & Util. Cut Patch	Low	185.00 sq. ft.

St ID	Sec ID	Street Name
BAKER	10	BAKER WY
Inspection Date	11/01/2016	

Special	Inspection #	Inspection Area	Distress Type	Severity	Quantity
No	1	3,600 sq. ft.	Weathering	Medium	990.00 sq. ft.
			Weathering	High	990.00 sq. ft.
			Long. & Trans. Cracking	Low	247.00 ft.
			Long. & Trans. Cracking	Medium	234.00 ft.
			Block Cracking	Medium	475.00 sq. ft.
			Alligator Cracking	Low	110.00 sq. ft.
			Alligator Cracking	Medium	24.00 sq. ft.

St ID	Sec ID	Street Name
BALBOA	10	BALBOA WY
Inspection Date	11/01/2016	

Special	Inspection #	Inspection Area	Distress Type	Severity	Quantity
No	1	3,800 sq. ft.	Weathering	Medium	1900.00 sq. ft.
			Weathering	High	1900.00 sq. ft.
			Long. & Trans. Cracking	Low	53.00 ft.
			Long. & Trans. Cracking	Medium	225.00 ft.
			Alligator Cracking	Low	45.00 sq. ft.
			Alligator Cracking	Medium	29.00 sq. ft.

Special	Inspection #	Inspection Area	Distress Type	Severity	Quantity
No	2	1,900 sq. ft.	Weathering	Medium	950.00 sq. ft.
			Weathering	High	950.00 sq. ft.
			Long. & Trans. Cracking	Low	51.00 ft.
			Long. & Trans. Cracking	Medium	176.00 ft.
			Alligator Cracking	Low	21.00 sq. ft.

St ID	Sec ID	Street Name
BALDCT	10	BALDWIN CT
Inspection Date	11/16/2016	

Special	Inspection #	Inspection Area	Distress Type	Severity	Quantity
No	1	3,200 sq. ft.	Weathering	Low	1120.00 sq. ft.
			Raveling	Medium	160.00 sq. ft.
			Long. & Trans. Cracking	Low	45.00 ft.
			Alligator Cracking	Medium	42.00 sq. ft.
			Alligator Cracking	Low	42.00 sq. ft.
			Long. & Trans. Cracking	Medium	5.00 ft.

St ID	Sec ID	Street Name
BALDLN	10	BALDWIN LN
Inspection Date	11/16/2016	

Special	Inspection #	Inspection Area	Distress Type	Severity	Quantity
No	1	3,200 sq. ft.	Weathering	Low	1120.00 sq. ft.
			Raveling	Medium	160.00 sq. ft.
			Long. & Trans. Cracking	Low	40.00 ft.
			Alligator Cracking	Low	30.00 sq. ft.
			Alligator Cracking	Medium	14.00 sq. ft.
			Long. & Trans. Cracking	Medium	12.00 ft.

St ID	Sec ID	Street Name
BALLAR	10	BALLARD CT
Inspection Date	11/01/2016	

Special	Inspection #	Inspection Area	Distress Type	Severity	Quantity
No	1	3,700 sq. ft.	Weathering	Medium	1369.00 sq. ft.
			Weathering	High	1369.00 sq. ft.
			Long. & Trans. Cracking	Low	21.00 ft.
			Long. & Trans. Cracking	Medium	112.00 ft.
			Alligator Cracking	High	197.00 sq. ft.
			Alligator Cracking	Low	302.00 sq. ft.
			Alligator Cracking	Medium	2189.00 sq. ft.

St ID	Sec ID	Street Name
BALLIC	10	BALLICO DR
Inspection Date	11/01/2016	

Special	Inspection #	Inspection Area	Distress Type	Severity	Quantity
No	1	1,800 sq. ft.	Weathering	Medium	666.00 sq. ft.
			Weathering	High	666.00 sq. ft.
			Long. & Trans. Cracking	Low	38.00 ft.
			Long. & Trans. Cracking	Medium	125.00 ft.
			Alligator Cracking	High	43.00 sq. ft.
			Alligator Cracking	Low	168.00 sq. ft.
			Alligator Cracking	Medium	1173.00 sq. ft.

St ID	Sec ID	Street Name
BANBUR	10	BANBURY CT
Inspection Date	11/16/2016	

Special	Inspection #	Inspection Area	Distress Type	Severity	Quantity
No	1	3,200 sq. ft.	Weathering	Low	3000.00 sq. ft.
			Raveling	Medium	160.00 sq. ft.
			Long. & Trans. Cracking	Low	88.00 ft.
			Alligator Cracking	Low	33.00 sq. ft.

St ID	Sec ID	Street Name
BANFAV	10	BANFF AV
Inspection Date	11/16/2016	

Special	Inspection #	Inspection Area	Distress Type	Severity	Quantity
No	1	3,200 sq. ft.	Weathering	Low	1344.00 sq. ft.
			Raveling	Medium	160.00 sq. ft.
			Long. & Trans. Cracking	Low	20.00 ft.

St ID	Sec ID	Street Name
BANFAV	20	BANFF AV
Inspection Date	11/16/2016	

Special	Inspection #	Inspection Area	Distress Type	Severity	Quantity
No	1	1,800 sq. ft.	Weathering	Low	756.00 sq. ft.
			Raveling	Medium	90.00 sq. ft.
			Alligator Cracking	Low	19.00 sq. ft.

St ID	Sec ID	Street Name
BANFCT	10	BANFF CT
Inspection Date	11/16/2016	

Special	Inspection #	Inspection Area	Distress Type	Severity	Quantity
No	1	3,200 sq. ft.	Weathering	Low	1344.00 sq. ft.
			Raveling	Medium	160.00 sq. ft.
			Patch & Util. Cut Patch	Low	15.00 sq. ft.

St ID	Sec ID	Street Name
BANKDR	10	BANKSTON DR
Inspection Date	11/01/2016	

Special	Inspection #	Inspection Area	Distress Type	Severity	Quantity
No	1	3,200 sq. ft.	Weathering	Medium	800.00 sq. ft.
			Weathering	High	800.00 sq. ft.
			Long. & Trans. Cracking	Low	37.00 ft.
			Long. & Trans. Cracking	Medium	16.00 ft.

St ID	Sec ID	Street Name
BARCEL	10	BARCELONA DR
Inspection Date	11/16/2016	

Special	Inspection #	Inspection Area	Distress Type	Severity	Quantity
No	1	2,200 sq. ft.	Weathering	Low	880.00 sq. ft.
			Raveling	Medium	110.00 sq. ft.
			Long. & Trans. Cracking	Low	7.00 ft.

St ID	Sec ID	Street Name
BARCEL	20	BARCELONA CT
Inspection Date	11/16/2016	

Special	Inspection #	Inspection Area	Distress Type	Severity	Quantity
No	1	3,200 sq. ft.	Weathering	Low	1248.00 sq. ft.
			Raveling	Medium	160.00 sq. ft.
			Patch & Util. Cut Patch	Low	10.00 sq. ft.
			Long. & Trans. Cracking	Medium	4.00 ft.
			Long. & Trans. Cracking	Low	3.00 ft.

St ID	Sec ID	Street Name
BARCEL	30	BARCELONA DR
Inspection Date	11/16/2016	

Special	Inspection #	Inspection Area	Distress Type	Severity	Quantity
No	1	2,600 sq. ft.	Weathering	Low	1040.00 sq. ft.
			Raveling	Medium	130.00 sq. ft.

St ID	Sec ID	Street Name
BARCEL	40	BARCELONA DR
Inspection Date	11/16/2016	

Special	Inspection #	Inspection Area	Distress Type	Severity	Quantity
No	1	2,600 sq. ft.	Weathering	Low	2080.00 sq. ft.
			Raveling	Medium	130.00 sq. ft.

St ID	Sec ID	Street Name
BARCEL	50	BARCELONA DR
Inspection Date	11/16/2016	

Special	Inspection #	Inspection Area	Distress Type	Severity	Quantity
No	1	2,000 sq. ft.	Weathering	Low	1600.00 sq. ft.
			Raveling	Medium	100.00 sq. ft.
			Long. & Trans. Cracking	Low	30.00 ft.
			Alligator Cracking	Low	28.00 sq. ft.

Special	Inspection #	Inspection Area	Distress Type	Severity	Quantity
No	2	2,000 sq. ft.	Weathering	Low	1600.00 sq. ft.
			Raveling	Medium	100.00 sq. ft.
			Alligator Cracking	Low	37.00 sq. ft.
			Long. & Trans. Cracking	Low	28.00 ft.

St ID	Sec ID	Street Name
BARCEL	60	BARCELONA DR
Inspection Date	11/16/2016	

Special	Inspection #	Inspection Area	Distress Type	Severity	Quantity
No	1	2,000 sq. ft.	Weathering	Low	1400.00 sq. ft.
			Raveling	Medium	100.00 sq. ft.
			Long. & Trans. Cracking	Low	36.00 ft.
			Alligator Cracking	Low	31.00 sq. ft.

St ID	Sec ID	Street Name
BARONS	10	BARONS CT
Inspection Date	11/16/2016	

Special	Inspection #	Inspection Area	Distress Type	Severity	Quantity
No	1	3,800 sq. ft.	Weathering	Low	1824.00 sq. ft.
			Long. & Trans. Cracking	Medium	200.00 ft.
			Raveling	Medium	190.00 sq. ft.
			Block Cracking	Medium	90.00 sq. ft.
			Long. & Trans. Cracking	Low	38.00 ft.
			Alligator Cracking	Low	27.00 sq. ft.
			Alligator Cracking	Medium	16.00 sq. ft.

St ID	Sec ID	Street Name
BASQUE	10	BASQUE DR
Inspection Date	11/01/2016	

Special	Inspection #	Inspection Area	Distress Type	Severity	Quantity
No	1	3,200 sq. ft.	Weathering	Medium	800.00 sq. ft.
			Weathering	High	800.00 sq. ft.

St ID	Sec ID	Street Name
BASQUE	20	BASQUE DR
Inspection Date	11/01/2016	

Special	Inspection #	Inspection Area	Distress Type	Severity	Quantity
No	1	2,000 sq. ft.	Weathering	Medium	500.00 sq. ft.
			Weathering	High	500.00 sq. ft.

Special	Inspection #	Inspection Area	Distress Type	Severity	Quantity
No	2	2,000 sq. ft.	Weathering	Medium	500.00 sq. ft.
			Weathering	High	500.00 sq. ft.

St ID	Sec ID	Street Name
BASTIL	10	BASTILLE CT
Inspection Date	11/01/2016	

Special	Inspection #	Inspection Area	Distress Type	Severity	Quantity
No	1	3,200 sq. ft.	Weathering	Medium	800.00 sq. ft.
			Weathering	High	800.00 sq. ft.

St ID	Sec ID	Street Name
BAY CT	10	BAY CT
Inspection Date	11/16/2016	

Special	Inspection #	Inspection Area	Distress Type	Severity	Quantity
No	1	3,200 sq. ft.	Weathering	Low	1216.00 sq. ft.
			Raveling	Medium	160.00 sq. ft.

St ID	Sec ID	Street Name
BAYBCT	10	BAYBERRY CT
Inspection Date	11/16/2016	

Special	Inspection #	Inspection Area	Distress Type	Severity	Quantity
No	1	3,200 sq. ft.	Weathering	Low	1312.00 sq. ft.
			Raveling	Medium	160.00 sq. ft.
			Long. & Trans. Cracking	Low	29.00 ft.
			Long. & Trans. Cracking	Medium	8.00 ft.

St ID	Sec ID	Street Name
BAYBLN	10	BAYBERRY LN
Inspection Date	11/16/2016	

Special	Inspection #	Inspection Area	Distress Type	Severity	Quantity
No	1	3,200 sq. ft.	Weathering	Low	1408.00 sq. ft.
			Raveling	Medium	160.00 sq. ft.
			Long. & Trans. Cracking	Medium	72.00 ft.
			Long. & Trans. Cracking	Low	26.00 ft.
			Alligator Cracking	Low	12.00 sq. ft.

Special	Inspection #	Inspection Area	Distress Type	Severity	Quantity
No	2	1,600 sq. ft.	Weathering	Low	704.00 sq. ft.
			Raveling	Medium	80.00 sq. ft.
			Long. & Trans. Cracking	Medium	57.00 ft.
			Long. & Trans. Cracking	Low	15.00 ft.
			Alligator Cracking	Low	3.00 sq. ft.

St ID	Sec ID	Street Name
BAYOCT	10	BAYONNE CT
Inspection Date	11/01/2016	

Special	Inspection #	Inspection Area	Distress Type	Severity	Quantity
No	1	3,200 sq. ft.	Weathering	Medium	800.00 sq. ft.
			Weathering	High	800.00 sq. ft.

St ID	Sec ID	Street Name
BEARCT	10	BEAR CT
Inspection Date	11/01/2016	

Special	Inspection #	Inspection Area	Distress Type	Severity	Quantity
No	1	3,200 sq. ft.	Weathering	Medium	800.00 sq. ft.
			Weathering	High	800.00 sq. ft.

St ID	Sec ID	Street Name
BEARPL	10	BEAR PL
Inspection Date	11/01/2016	

Special	Inspection #	Inspection Area	Distress Type	Severity	Quantity
No	1	3,200 sq. ft.	Weathering	Medium	800.00 sq. ft.
			Weathering	High	800.00 sq. ft.

St ID	Sec ID	Street Name
BEECHN	10	BEECHNUT AV
Inspection Date	11/01/2016	

Special	Inspection #	Inspection Area	Distress Type	Severity	Quantity
Yes	1	3,600 sq. ft.	Weathering	Medium	1800.00 sq. ft.
			Weathering	High	1800.00 sq. ft.
			Long. & Trans. Cracking	Low	39.00 ft.
			Alligator Cracking	Low	135.00 sq. ft.
			Alligator Cracking	Medium	178.00 sq. ft.

Special	Inspection #	Inspection Area	Distress Type	Severity	Quantity
No	2	3,600 sq. ft.	Weathering	Medium	1800.00 sq. ft.
			Weathering	High	1800.00 sq. ft.
			Long. & Trans. Cracking	Low	97.00 ft.
			Long. & Trans. Cracking	Medium	22.00 ft.
			Alligator Cracking	Low	58.00 sq. ft.

St ID	Sec ID	Street Name
BEECHN	20	BEECHNUT AV
Inspection Date	11/01/2016	

Special	Inspection #	Inspection Area	Distress Type	Severity	Quantity
No	1	1,800 sq. ft.	Weathering	Medium	900.00 sq. ft.
			Weathering	High	900.00 sq. ft.
			Long. & Trans. Cracking	Low	35.00 ft.
			Long. & Trans. Cracking	Medium	131.00 ft.
			Alligator Cracking	Low	137.00 sq. ft.
			Alligator Cracking	Medium	46.00 sq. ft.

St ID	Sec ID	Street Name
BEHAVE	10	BEHAVEN CT
Inspection Date	11/16/2016	

Special	Inspection #	Inspection Area	Distress Type	Severity	Quantity
No	1	3,700 sq. ft.	Weathering	Low	2072.00 sq. ft.
			Long. & Trans. Cracking	Medium	194.00 ft.
			Raveling	Medium	185.00 sq. ft.
			Long. & Trans. Cracking	Low	27.00 ft.
			Alligator Cracking	Medium	20.00 sq. ft.
			Alligator Cracking	Low	16.00 sq. ft.

St ID	Sec ID	Street Name
BELCON	10	BELCONTE DR
Inspection Date	11/16/2016	

Special	Inspection #	Inspection Area	Distress Type	Severity	Quantity
No	1	3,600 sq. ft.	Weathering	Low	2800.00 sq. ft.
			Raveling	Medium	180.00 sq. ft.
			Long. & Trans. Cracking	Low	90.00 ft.
			Alligator Cracking	Low	41.00 sq. ft.

St ID	Sec ID	Street Name
BELICT	10	BELIZE CT
Inspection Date	11/01/2016	

Special	Inspection #	Inspection Area	Distress Type	Severity	Quantity
No	1	3,200 sq. ft.	Weathering	Medium	800.00 sq. ft.
			Weathering	High	800.00 sq. ft.

St ID	Sec ID	Street Name
BELLE	10	BELLE CT
Inspection Date	11/16/2016	

Special	Inspection #	Inspection Area	Distress Type	Severity	Quantity
No	1	3,600 sq. ft.	Weathering	Low	558.00 sq. ft.
			Raveling	Medium	180.00 sq. ft.
			Long. & Trans. Cracking	Low	179.00 ft.
			Long. & Trans. Cracking	Medium	27.00 ft.
			Alligator Cracking	Low	18.00 sq. ft.

St ID	Sec ID	Street Name
BENING	10	BENINGGRAM LN
Inspection Date	11/16/2016	

Special	Inspection #	Inspection Area	Distress Type	Severity	Quantity
No	1	3,200 sq. ft.	Weathering	Low	1312.00 sq. ft.
			Raveling	Medium	160.00 sq. ft.
			Long. & Trans. Cracking	Medium	47.00 ft.
			Long. & Trans. Cracking	Low	15.00 ft.
			Alligator Cracking	Low	5.00 sq. ft.

Special	Inspection #	Inspection Area	Distress Type	Severity	Quantity
No	2	3,200 sq. ft.	Weathering	Low	1312.00 sq. ft.
			Raveling	Medium	160.00 sq. ft.
			Long. & Trans. Cracking	Low	29.00 ft.
			Long. & Trans. Cracking	Medium	24.00 ft.
			Alligator Cracking	Low	10.00 sq. ft.

St ID	Sec ID	Street Name
BENNET	10	BENNETT WY/CT
Inspection Date	11/16/2016	

Special	Inspection #	Inspection Area	Distress Type	Severity	Quantity
No	1	3,200 sq. ft.	Weathering	Low	1216.00 sq. ft.
			Raveling	Medium	160.00 sq. ft.
			Patch & Util. Cut Patch	Low	15.00 sq. ft.
			Long. & Trans. Cracking	Low	9.00 ft.

St ID	Sec ID	Street Name
BENTLE	10	BENTLEY LN
Inspection Date	11/01/2016	

Special	Inspection #	Inspection Area	Distress Type	Severity	Quantity
No	1	3,200 sq. ft.	Weathering	Medium	960.00 sq. ft.
			Weathering	High	960.00 sq. ft.

St ID	Sec ID	Street Name
BENTLN	10	BENTLEY LN
Inspection Date	03/01/2017	

Special	Inspection #	Inspection Area	Distress Type	Severity	Quantity
No	1	3,000 sq. ft.	No Distresses		

St ID	Sec ID	Street Name
BERG	10	BERG AV
Inspection Date	11/16/2016	

Special	Inspection #	Inspection Area	Distress Type	Severity	Quantity
No	1	2,400 sq. ft.	Weathering	Low	792.00 sq. ft.
			Raveling	Medium	120.00 sq. ft.
			Long. & Trans. Cracking	Low	8.00 ft.

Special	Inspection #	Inspection Area	Distress Type	Severity	Quantity
No	2	2,400 sq. ft.	Weathering	Low	792.00 sq. ft.
			Raveling	Medium	120.00 sq. ft.
			Patch & Util. Cut Patch	Low	15.00 sq. ft.
			Long. & Trans. Cracking	Low	4.00 ft.

St ID	Sec ID	Street Name
BERKST	10	BERKELEY ST
Inspection Date	11/16/2016	

Special	Inspection #	Inspection Area	Distress Type	Severity	Quantity
No	1	3,600 sq. ft.	Weathering	Low	1620.00 sq. ft.
			Raveling	Medium	180.00 sq. ft.
			Long. & Trans. Cracking	Low	60.00 ft.
			Long. & Trans. Cracking	Medium	27.00 ft.
			Alligator Cracking	Medium	23.00 sq. ft.
			Alligator Cracking	Low	19.00 sq. ft.

St ID	Sec ID	Street Name
BERKST	20	BERKELEY ST
Inspection Date	11/16/2016	

Special	Inspection #	Inspection Area	Distress Type	Severity	Quantity
No	1	3,600 sq. ft.	Weathering	Low	1512.00 sq. ft.
			Raveling	Medium	180.00 sq. ft.
			Long. & Trans. Cracking	Medium	9.00 ft.
			Long. & Trans. Cracking	Low	8.00 ft.

St ID	Sec ID	Street Name
BERRCT	10	BERRYESSA CT
Inspection Date	11/01/2016	

Special	Inspection #	Inspection Area	Distress Type	Severity	Quantity
No	1	3,200 sq. ft.	Weathering	Medium	800.00 sq. ft.
			Weathering	High	800.00 sq. ft.

St ID	Sec ID	Street Name
BERVER	10	BERVERDOR AV
Inspection Date	11/16/2016	

Special	Inspection #	Inspection Area	Distress Type	Severity	Quantity
No	1	2,700 sq. ft.	Weathering	Low	2565.00 sq. ft.
			Alligator Cracking	High	410.00 sq. ft.
			Alligator Cracking	Medium	155.00 sq. ft.
			Raveling	Medium	135.00 sq. ft.
			Patch & Util. Cut Patch	Low	70.00 sq. ft.
			Long. & Trans. Cracking	Medium	62.00 ft.
			Patch & Util. Cut Patch	Medium	51.00 sq. ft.
			Patch & Util. Cut Patch	High	20.00 sq. ft.

St ID	Sec ID	Street Name
BESSIE	10	BESSIE AV
Inspection Date	03/22/2017	

Special	Inspection #	Inspection Area	Distress Type	Severity	Quantity
No	1	3,200 sq. ft.	Rutting/Depression	Medium	100.00 sq. ft.
			Alligator Cracking	Medium	800.00 sq. ft.
			Alligator Cracking	High	2400.00 sq. ft.
			Raveling	High	800.00 sq. ft.
			Raveling	Medium	800.00 sq. ft.
			Weathering	High	1600.00 sq. ft.

St ID	Sec ID	Street Name
BESSIE	15	BESSIE AV
Inspection Date	03/22/2017	

Special	Inspection #	Inspection Area	Distress Type	Severity	Quantity
No	1	1,900 sq. ft.	Alligator Cracking	Low	32.00 sq. ft.
			Alligator Cracking	High	104.00 sq. ft.
			Alligator Cracking	Medium	216.00 sq. ft.
			Long. & Trans. Cracking	High	29.00 ft.
			Long. & Trans. Cracking	Medium	117.00 ft.
			Rutting/Depression	Low	45.00 sq. ft.
			Rutting/Depression	Medium	22.00 sq. ft.
			Weathering	Low	950.00 sq. ft.
			Raveling	Medium	380.00 sq. ft.
			Weathering	High	95.00 sq. ft.
			Weathering	Medium	475.00 sq. ft.
			Patch & Util. Cut Patch	Medium	82.00 sq. ft.
			Patch & Util. Cut Patch	Low	105.00 sq. ft.

St ID	Sec ID	Street Name			
BESSIE	20	BESSIE AV			
Inspection Date	03/22/2017				
Special	Inspection #	Inspection Area	Distress Type	Severity	Quantity
No	1	1,900 sq. ft.	Weathering	Low	475.00 sq. ft.
			Weathering	Medium	1425.00 sq. ft.
Special	Inspection #	Inspection Area	Distress Type	Severity	Quantity
No	2	1,900 sq. ft.	Weathering	Low	475.00 sq. ft.
			Weathering	Medium	1425.00 sq. ft.
Special	Inspection #	Inspection Area	Distress Type	Severity	Quantity
No	3	1,900 sq. ft.	Weathering	Low	475.00 sq. ft.
			Weathering	Medium	1425.00 sq. ft.
Special	Inspection #	Inspection Area	Distress Type	Severity	Quantity
No	4	1,900 sq. ft.	Weathering	Low	475.00 sq. ft.
			Weathering	Medium	1425.00 sq. ft.
Special	Inspection #	Inspection Area	Distress Type	Severity	Quantity
No	5	1,900 sq. ft.	Weathering	Low	475.00 sq. ft.
			Weathering	Medium	1425.00 sq. ft.

St ID	Sec ID	Street Name			
BESSIE	30	BESSIE AV			
Inspection Date	03/22/2017				
Special	Inspection #	Inspection Area	Distress Type	Severity	Quantity
No	1	3,200 sq. ft.	Weathering	Low	800.00 sq. ft.
			Weathering	Medium	2400.00 sq. ft.

St ID	Sec ID	Street Name			
BETTWY	10	BETTENCOURT WY			
Inspection Date	11/01/2016				
Special	Inspection #	Inspection Area	Distress Type	Severity	Quantity
No	1	3,200 sq. ft.	Weathering	Medium	960.00 sq. ft.
			Weathering	High	960.00 sq. ft.

St ID	Sec ID	Street Name			
BETTY	10	BETTY LN			
Inspection Date	11/16/2016				
Special	Inspection #	Inspection Area	Distress Type	Severity	Quantity
No	1	3,200 sq. ft.	Weathering	Low	1600.00 sq. ft.
			Raveling	Medium	160.00 sq. ft.

St ID	Sec ID	Street Name
BEVERL	10	BEVERLY PL (W)
Inspection Date	11/01/2016	

Special	Inspection #	Inspection Area	Distress Type	Severity	Quantity
No	1	1,850 sq. ft.	Raveling	Medium	92.50 sq. ft.
			Block Cracking	Low	162.00 sq. ft.
			Long. & Trans. Cracking	Low	97.00 ft.
			Alligator Cracking	Low	86.00 sq. ft.
			Weathering	Medium	1757.50 sq. ft.
			Alligator Cracking	Medium	36.00 sq. ft.

Special	Inspection #	Inspection Area	Distress Type	Severity	Quantity
No	2	1,850 sq. ft.	Alligator Cracking	High	1850.00 sq. ft.
			Raveling	High	462.50 sq. ft.
			Raveling	Medium	462.50 sq. ft.
			Weathering	Medium	925.00 sq. ft.

St ID	Sec ID	Street Name
BEVERL	20	BEVERLY PL (W)
Inspection Date	11/01/2016	

Special	Inspection #	Inspection Area	Distress Type	Severity	Quantity
No	1	1,900 sq. ft.	Weathering	Medium	570.00 sq. ft.
			Weathering	High	570.00 sq. ft.

Special	Inspection #	Inspection Area	Distress Type	Severity	Quantity
No	2	1,900 sq. ft.	Weathering	Medium	570.00 sq. ft.
			Weathering	High	570.00 sq. ft.

Special	Inspection #	Inspection Area	Distress Type	Severity	Quantity
No	3	1,900 sq. ft.	Weathering	Medium	570.00 sq. ft.
			Weathering	High	570.00 sq. ft.
			Alligator Cracking	Low	90.00 sq. ft.
			Alligator Cracking	Medium	18.00 sq. ft.

Special	Inspection #	Inspection Area	Distress Type	Severity	Quantity
No	4	1,900 sq. ft.	Weathering	Medium	570.00 sq. ft.
			Weathering	High	570.00 sq. ft.

St ID	Sec ID	Street Name
BEVERL	25	BEVERLY PL (W)
Inspection Date	11/01/2016	

Special	Inspection #	Inspection Area	Distress Type	Severity	Quantity
No	1	3,200 sq. ft.	Alligator Cracking	High	3200.00 sq. ft.
			Raveling	High	3200.00 sq. ft.

St ID	Sec ID	Street Name
BEVERL	35	BEVERLY PL (W)
Inspection Date	11/16/2016	

Special	Inspection #	Inspection Area	Distress Type	Severity	Quantity
No	1	3,200 sq. ft.	Weathering	Low	1152.00 sq. ft.
			Raveling	Medium	160.00 sq. ft.
			Long. & Trans. Cracking	Medium	145.00 ft.
			Long. & Trans. Cracking	Low	40.00 ft.

Special	Inspection #	Inspection Area	Distress Type	Severity	Quantity
No	2	3,200 sq. ft.	Weathering	Low	960.00 sq. ft.
			Raveling	Medium	160.00 sq. ft.
			Long. & Trans. Cracking	Medium	89.00 ft.
			Long. & Trans. Cracking	Low	15.00 ft.

St ID	Sec ID	Street Name
BEVERL	40	BEVERLY PL (E)
Inspection Date	11/01/2016	

Special	Inspection #	Inspection Area	Distress Type	Severity	Quantity
No	1	1,900 sq. ft.	Weathering	Medium	712.50 sq. ft.
			Weathering	High	712.50 sq. ft.
			Raveling	Medium	475.00 sq. ft.
			Long. & Trans. Cracking	Medium	181.00 ft.
			Alligator Cracking	High	338.00 sq. ft.
			Alligator Cracking	Low	133.00 sq. ft.
			Alligator Cracking	Medium	164.00 sq. ft.

St ID	Sec ID	Street Name
BEVERL	45	BEVERLY PL (E)
Inspection Date	11/01/2016	

Special	Inspection #	Inspection Area	Distress Type	Severity	Quantity
No	1	3,800 sq. ft.	Weathering	Medium	1900.00 sq. ft.
			Weathering	High	1900.00 sq. ft.
			Long. & Trans. Cracking	Low	104.00 ft.
			Long. & Trans. Cracking	Medium	283.00 ft.
			Distortions	Low	28.00 sq. ft.
			Alligator Cracking	High	61.00 sq. ft.
			Alligator Cracking	Low	193.00 sq. ft.
			Alligator Cracking	Medium	120.00 sq. ft.

St ID	Sec ID	Street Name
BEVERL	50	BEVERLY PL (E)
Inspection Date	11/01/2016	

Special	Inspection #	Inspection Area	Distress Type	Severity	Quantity
No	1	3,600 sq. ft.	Weathering	Medium	1260.00 sq. ft.
			Weathering	High	1260.00 sq. ft.
			Long. & Trans. Cracking	Low	87.00 ft.
			Long. & Trans. Cracking	Medium	16.00 ft.
			Alligator Cracking	Low	24.00 sq. ft.

St ID	Sec ID	Street Name
BIARCT	10	BIARRITZ CT
Inspection Date	11/01/2016	

Special	Inspection #	Inspection Area	Distress Type	Severity	Quantity
No	1	3,200 sq. ft.	Weathering	Medium	800.00 sq. ft.
			Weathering	High	800.00 sq. ft.
			Long. & Trans. Cracking	Low	46.00 ft.
			Long. & Trans. Cracking	Medium	22.00 ft.

St ID	Sec ID	Street Name
BIARST	10	BIARRITZ ST
Inspection Date	11/01/2016	

Special	Inspection #	Inspection Area	Distress Type	Severity	Quantity
No	1	3,200 sq. ft.	Weathering	Medium	800.00 sq. ft.
			Weathering	High	800.00 sq. ft.

St ID	Sec ID	Street Name
BIARST	20	BIARRITZ ST
Inspection Date	11/01/2016	

Special	Inspection #	Inspection Area	Distress Type	Severity	Quantity
No	1	3,200 sq. ft.	Weathering	Medium	800.00 sq. ft.
			Weathering	High	800.00 sq. ft.

St ID	Sec ID	Street Name
BIGELO	10	BIGELOW WY
Inspection Date	11/01/2016	

Special	Inspection #	Inspection Area	Distress Type	Severity	Quantity
No	1	3,700 sq. ft.	Weathering	Medium	1036.00 sq. ft.
			Weathering	High	1036.00 sq. ft.
			Long. & Trans. Cracking	Low	39.00 ft.
			Long. & Trans. Cracking	Medium	333.00 ft.

St ID	Sec ID	Street Name
BILLLN	10	BILLY FREEMAN LN
Inspection Date	11/01/2016	

Special	Inspection #	Inspection Area	Distress Type	Severity	Quantity
No	1	3,200 sq. ft.	Weathering	Medium	880.00 sq. ft.
			Weathering	High	880.00 sq. ft.

St ID	Sec ID	Street Name
BIRCH	10	BIRCH DR
Inspection Date	11/16/2016	

Special	Inspection #	Inspection Area	Distress Type	Severity	Quantity
No	1	1,700 sq. ft.	Weathering	Low	901.00 sq. ft.
			Raveling	Medium	85.00 sq. ft.
			Long. & Trans. Cracking	Medium	83.00 ft.
			Long. & Trans. Cracking	Low	80.00 ft.
			Alligator Cracking	Low	24.00 sq. ft.

St ID	Sec ID	Street Name
BIRCHW	10	BIRCHWOOD LN/CT
Inspection Date	11/16/2016	

Special	Inspection #	Inspection Area	Distress Type	Severity	Quantity
No	1	3,200 sq. ft.	Weathering	Low	1536.00 sq. ft.
			Patch & Util. Cut Patch	Low	516.00 sq. ft.
			Raveling	Medium	160.00 sq. ft.
			Long. & Trans. Cracking	Low	12.00 ft.

Special	Inspection #	Inspection Area	Distress Type	Severity	Quantity
No	2	3,200 sq. ft.	Weathering	Low	1536.00 sq. ft.
			Raveling	Medium	160.00 sq. ft.
			Long. & Trans. Cracking	Low	29.00 ft.
			Long. & Trans. Cracking	Medium	21.00 ft.

Special	Inspection #	Inspection Area	Distress Type	Severity	Quantity
No	3	3,200 sq. ft.	Weathering	Low	1184.00 sq. ft.
			Raveling	Medium	160.00 sq. ft.

St ID	Sec ID	Street Name
BISCAY	10	BISCAY CT
Inspection Date	11/01/2016	

Special	Inspection #	Inspection Area	Distress Type	Severity	Quantity
No	1	3,200 sq. ft.	Weathering	Medium	800.00 sq. ft.
			Weathering	High	800.00 sq. ft.

St ID	Sec ID	Street Name
BLACKB	10	BLACKBIRD CT
Inspection Date	11/16/2016	

Special	Inspection #	Inspection Area	Distress Type	Severity	Quantity
No	1	3,200 sq. ft.	Weathering	Low	2560.00 sq. ft.
			Raveling	Medium	160.00 sq. ft.

St ID	Sec ID	Street Name
BLACKS	10	BLACKSTONE DR
Inspection Date	11/01/2016	

Special	Inspection #	Inspection Area	Distress Type	Severity	Quantity
No	1	2,000 sq. ft.	Weathering	Medium	400.00 sq. ft.
			Weathering	High	400.00 sq. ft.

St ID	Sec ID	Street Name
BLAIR	10	BLAIR AV
Inspection Date	11/16/2016	

Special	Inspection #	Inspection Area	Distress Type	Severity	Quantity
No	1	3,200 sq. ft.	Weathering	Low	1440.00 sq. ft.
			Raveling	Medium	160.00 sq. ft.
			Long. & Trans. Cracking	Medium	152.00 ft.
			Alligator Cracking	Low	52.00 sq. ft.
			Long. & Trans. Cracking	Low	52.00 ft.

St ID	Sec ID	Street Name
BLANDF	10	BLANDFORD LN
Inspection Date	11/16/2016	

Special	Inspection #	Inspection Area	Distress Type	Severity	Quantity
No	1	3,600 sq. ft.	Weathering	Low	2520.00 sq. ft.
			Raveling	Medium	180.00 sq. ft.
			Long. & Trans. Cracking	Low	17.00 ft.

St ID	Sec ID	Street Name
BLOSSO	10	BLOSSOMWOOD LN
Inspection Date	11/01/2016	

Special	Inspection #	Inspection Area	Distress Type	Severity	Quantity
No	1	3,600 sq. ft.	Weathering	Medium	1800.00 sq. ft.
			Weathering	High	1800.00 sq. ft.
			Long. & Trans. Cracking	Low	29.00 ft.
			Long. & Trans. Cracking	Medium	131.00 ft.
			Alligator Cracking	Low	18.00 sq. ft.

St ID	Sec ID	Street Name
BLUEBE	10	BLUEBERRY CT
Inspection Date	11/16/2016	

Special	Inspection #	Inspection Area	Distress Type	Severity	Quantity
No	1	3,200 sq. ft.	Weathering	Low	1312.00 sq. ft.
			Raveling	Medium	160.00 sq. ft.
			Long. & Trans. Cracking	Low	4.00 ft.
			Long. & Trans. Cracking	Medium	3.00 ft.

St ID	Sec ID	Street Name
BLUEGR	10	BLUEGRASS LN
Inspection Date	11/01/2016	

Special	Inspection #	Inspection Area	Distress Type	Severity	Quantity
No	1	3,600 sq. ft.	Weathering	Medium	1170.00 sq. ft.
			Weathering	High	1170.00 sq. ft.
			Long. & Trans. Cracking	Low	61.00 ft.

St ID	Sec ID	Street Name
BLUEJY	10	BLUE JAY CT
Inspection Date	11/16/2016	

Special	Inspection #	Inspection Area	Distress Type	Severity	Quantity
No	1	3,200 sq. ft.	Weathering	Low	1280.00 sq. ft.
			Raveling	Medium	160.00 sq. ft.
			Long. & Trans. Cracking	Low	5.00 ft.

St ID	Sec ID	Street Name
BLUESG	10	BLUE SAGE CT
Inspection Date	11/16/2016	

Special	Inspection #	Inspection Area	Distress Type	Severity	Quantity
No	1	3,200 sq. ft.	Weathering	Low	1088.00 sq. ft.
			Raveling	Medium	160.00 sq. ft.
			Long. & Trans. Cracking	Medium	7.00 ft.
			Long. & Trans. Cracking	Low	4.00 ft.

St ID	Sec ID	Street Name
BODECT	10	BODEGA CT
Inspection Date	11/01/2016	

Special	Inspection #	Inspection Area	Distress Type	Severity	Quantity
No	1	3,800 sq. ft.	Weathering	Medium	950.00 sq. ft.
			Weathering	High	950.00 sq. ft.
			Long. & Trans. Cracking	Low	43.00 ft.

St ID	Sec ID	Street Name
BOGART	10	BOGART CT
Inspection Date	11/16/2016	

Special	Inspection #	Inspection Area	Distress Type	Severity	Quantity
No	1	3,200 sq. ft.	Weathering	Low	1344.00 sq. ft.
			Raveling	Medium	160.00 sq. ft.
			Long. & Trans. Cracking	Low	65.00 ft.
			Long. & Trans. Cracking	Medium	49.00 ft.

St ID	Sec ID	Street Name
BOGETT	20	BOGETTI LN
Inspection Date	11/16/2016	

Special	Inspection #	Inspection Area	Distress Type	Severity	Quantity
No	1	3,200 sq. ft.	Weathering	Low	1312.00 sq. ft.
			Raveling	Medium	160.00 sq. ft.
			Patch & Util. Cut Patch	Low	23.00 sq. ft.

St ID	Sec ID	Street Name
BOLEYN	10	BOLEYN CT
Inspection Date	11/16/2016	

Special	Inspection #	Inspection Area	Distress Type	Severity	Quantity
No	1	3,600 sq. ft.	Weathering	Low	1944.00 sq. ft.
			Long. & Trans. Cracking	Medium	248.00 ft.
			Raveling	Medium	180.00 sq. ft.
			Long. & Trans. Cracking	Low	35.00 ft.
			Alligator Cracking	Medium	31.00 sq. ft.
			Alligator Cracking	Low	8.00 sq. ft.

St ID	Sec ID	Street Name
BONDY	10	BONDY LN
Inspection Date	11/16/2016	

Special	Inspection #	Inspection Area	Distress Type	Severity	Quantity
No	1	3,400 sq. ft.	Weathering	Low	2108.00 sq. ft.
			Raveling	Medium	170.00 sq. ft.
			Long. & Trans. Cracking	Low	162.00 ft.
			Long. & Trans. Cracking	Medium	92.00 ft.
			Alligator Cracking	Low	57.00 sq. ft.

Special	Inspection #	Inspection Area	Distress Type	Severity	Quantity
No	2	3,400 sq. ft.	Weathering	Low	2346.00 sq. ft.
			Long. & Trans. Cracking	Low	266.00 ft.
			Alligator Cracking	Low	265.00 sq. ft.
			Raveling	Medium	170.00 sq. ft.
			Alligator Cracking	Medium	30.00 sq. ft.
			Long. & Trans. Cracking	Medium	17.00 ft.

St ID	Sec ID	Street Name
BONIFA	10	BONIFACIO DR
Inspection Date	11/16/2016	

Special	Inspection #	Inspection Area	Distress Type	Severity	Quantity
No	1	3,200 sq. ft.	Weathering	Low	1536.00 sq. ft.
			Long. & Trans. Cracking	Medium	199.00 ft.
			Raveling	Medium	160.00 sq. ft.
			Long. & Trans. Cracking	Low	47.00 ft.
			Alligator Cracking	Low	41.00 sq. ft.
			Alligator Cracking	Medium	30.00 sq. ft.

St ID	Sec ID	Street Name
BONSAV	10	BONSAI AV
Inspection Date	11/01/2016	

Special	Inspection #	Inspection Area	Distress Type	Severity	Quantity
No	1	3,200 sq. ft.	Weathering	Medium	800.00 sq. ft.
			Weathering	High	800.00 sq. ft.

St ID	Sec ID	Street Name
BONSAV	20	BONSAI AV
Inspection Date	03/01/2017	

Special	Inspection #	Inspection Area	Distress Type	Severity	Quantity
No	1	3,200 sq. ft.	No Distresses		

St ID	Sec ID	Street Name
BORDON	10	BORDONA LN
Inspection Date	11/01/2016	

Special	Inspection #	Inspection Area	Distress Type	Severity	Quantity
No	1	3,200 sq. ft.	Weathering	Medium	816.00 sq. ft.
			Weathering	High	816.00 sq. ft.
			Long. & Trans. Cracking	Low	37.00 ft.
			Long. & Trans. Cracking	Medium	137.00 ft.
			Alligator Cracking	Low	23.00 sq. ft.
			Alligator Cracking	Medium	24.00 sq. ft.

St ID	Sec ID	Street Name
BORGES	10	BORGES CT
Inspection Date	11/01/2016	

Special	Inspection #	Inspection Area	Distress Type	Severity	Quantity
No	1	3,300 sq. ft.	Weathering	Medium	825.00 sq. ft.
			Weathering	High	825.00 sq. ft.
			Long. & Trans. Cracking	Low	45.00 ft.

St ID	Sec ID	Street Name
BOWENS	10	BOWENS LN
Inspection Date	11/16/2016	

Special	Inspection #	Inspection Area	Distress Type	Severity	Quantity
No	1	3,200 sq. ft.	Weathering	Low	1088.00 sq. ft.
			Raveling	Medium	160.00 sq. ft.
			Long. & Trans. Cracking	Medium	47.00 ft.
			Patch & Util. Cut Patch	Low	15.00 sq. ft.
			Long. & Trans. Cracking	Low	9.00 ft.

St ID	Sec ID	Street Name
BRANDO	10	BRANDON DEWEY LN
Inspection Date	11/01/2016	

Special	Inspection #	Inspection Area	Distress Type	Severity	Quantity
No	1	3,200 sq. ft.	Weathering	Medium	560.00 sq. ft.
			Weathering	High	560.00 sq. ft.
			Patch & Util. Cut Patch	Low	229.00 sq. ft.

St ID	Sec ID	Street Name
BRANNO	10	BRANNON DR
Inspection Date	11/16/2016	

Special	Inspection #	Inspection Area	Distress Type	Severity	Quantity
No	1	3,600 sq. ft.	Weathering	Low	1404.00 sq. ft.
			Long. & Trans. Cracking	Low	283.00 ft.
			Distortions	Low	228.00 sq. ft.
			Raveling	Medium	180.00 sq. ft.
			Alligator Cracking	Low	16.00 sq. ft.
			Long. & Trans. Cracking	Medium	7.00 ft.

St ID	Sec ID	Street Name
BRANTF	10	BRANTFORD CT
Inspection Date	11/01/2016	

Special	Inspection #	Inspection Area	Distress Type	Severity	Quantity
No	1	3,200 sq. ft.	Weathering	Medium	960.00 sq. ft.
			Weathering	High	960.00 sq. ft.
			Patch & Util. Cut Patch	Low	32.00 sq. ft.
			Long. & Trans. Cracking	Low	17.00 ft.
			Long. & Trans. Cracking	Medium	15.00 ft.

St ID	Sec ID	Street Name
BRECCT	10	BRECKINRIDGE CT
Inspection Date	11/01/2016	

Special	Inspection #	Inspection Area	Distress Type	Severity	Quantity
No	1	3,200 sq. ft.	Weathering	Medium	880.00 sq. ft.
			Weathering	High	880.00 sq. ft.

St ID	Sec ID	Street Name
BRENTW	10	BRENTWOOD WY
Inspection Date	11/16/2016	

Special	Inspection #	Inspection Area	Distress Type	Severity	Quantity
No	1	3,200 sq. ft.	Weathering	Low	1600.00 sq. ft.
			Raveling	Medium	160.00 sq. ft.

St ID	Sec ID	Street Name
BRIAR	10	BRIAR LN
Inspection Date	11/16/2016	

Special	Inspection #	Inspection Area	Distress Type	Severity	Quantity
No	1	3,200 sq. ft.	Weathering	Low	1248.00 sq. ft.
			Long. & Trans. Cracking	Low	211.00 ft.
			Raveling	Medium	160.00 sq. ft.
			Long. & Trans. Cracking	Medium	5.00 ft.

St ID	Sec ID	Street Name
BRIARW	10	BRIARWOOD CT
Inspection Date	11/16/2016	

Special	Inspection #	Inspection Area	Distress Type	Severity	Quantity
No	1	3,200 sq. ft.	Weathering	Low	1408.00 sq. ft.
			Long. & Trans. Cracking	Medium	163.00 ft.
			Raveling	Medium	160.00 sq. ft.
			Long. & Trans. Cracking	Low	120.00 ft.
			Alligator Cracking	Low	8.00 sq. ft.

St ID	Sec ID	Street Name
BRICHE	12	BRICHETTO RD
Inspection Date	11/01/2016	

Special	Inspection #	Inspection Area	Distress Type	Severity	Quantity
No	1	2,300 sq. ft.	Weathering	Medium	2300.00 sq. ft.

St ID	Sec ID	Street Name
BRICHE	16	BRICHETTO RD
Inspection Date	11/01/2016	

Special	Inspection #	Inspection Area	Distress Type	Severity	Quantity
No	1	2,300 sq. ft.	Long. & Trans. Cracking	Medium	24.00 ft.
			Alligator Cracking	Low	56.00 sq. ft.
			Alligator Cracking	High	34.00 sq. ft.
			Alligator Cracking	Medium	12.00 sq. ft.
			Patch & Util. Cut Patch	High	19.00 sq. ft.
			Patch & Util. Cut Patch	Medium	48.00 sq. ft.
			Patch & Util. Cut Patch	Low	56.00 sq. ft.
			Weathering	Medium	2300.00 sq. ft.

Special	Inspection #	Inspection Area	Distress Type	Severity	Quantity
No	2	2,300 sq. ft.	Alligator Cracking	High	550.00 sq. ft.
			Alligator Cracking	Medium	1150.00 sq. ft.
			Raveling	Medium	1150.00 sq. ft.
			Weathering	Medium	1150.00 sq. ft.

St ID	Sec ID	Street Name
BRICHE	20	BRICHETTO RD
Inspection Date	11/01/2016	

Special	Inspection #	Inspection Area	Distress Type	Severity	Quantity
No	1	2,300 sq. ft.	Rutting/Depression	Low	25.00 sq. ft.
			Distortions	Medium	24.00 sq. ft.
			Alligator Cracking	High	1150.00 sq. ft.
			Raveling	High	575.00 sq. ft.
			Raveling	Medium	575.00 sq. ft.
			Weathering	Medium	1150.00 sq. ft.

St ID	Sec ID	Street Name
BRIDCR	10	BRIDLE CREEK CR
Inspection Date	11/16/2016	

Special	Inspection #	Inspection Area	Distress Type	Severity	Quantity
No	1	3,200 sq. ft.	Weathering	Low	1920.00 sq. ft.
			Raveling	Medium	160.00 sq. ft.
			Long. & Trans. Cracking	Medium	47.00 ft.

St ID	Sec ID	Street Name
BRIDCR	20	BRIDLE CREEK CR
Inspection Date	11/16/2016	

Special	Inspection #	Inspection Area	Distress Type	Severity	Quantity
No	1	3,200 sq. ft.	Weathering	Low	1920.00 sq. ft.
			Raveling	Medium	160.00 sq. ft.

St ID	Sec ID	Street Name
BRIDCR	30	BRIDLE CREEK CR
Inspection Date	11/16/2016	

Special	Inspection #	Inspection Area	Distress Type	Severity	Quantity
No	1	3,200 sq. ft.	Weathering	Low	1920.00 sq. ft.
			Raveling	Medium	160.00 sq. ft.

Special	Inspection #	Inspection Area	Distress Type	Severity	Quantity
No	2	3,200 sq. ft.	Weathering	Low	1920.00 sq. ft.
			Raveling	Medium	160.00 sq. ft.

St ID	Sec ID	Street Name
BRIDCR	40	BRIDLE CREEK CR
Inspection Date	11/16/2016	

Special	Inspection #	Inspection Area	Distress Type	Severity	Quantity
No	1	3,200 sq. ft.	Weathering	Low	1600.00 sq. ft.
			Raveling	Medium	160.00 sq. ft.
			Alligator Cracking	Low	40.00 sq. ft.
			Long. & Trans. Cracking	Low	10.00 ft.

St ID	Sec ID	Street Name
BRIDCT	10	BRIDLE CREEK CT
Inspection Date	11/16/2016	

Special	Inspection #	Inspection Area	Distress Type	Severity	Quantity
No	1	3,200 sq. ft.	Weathering	Low	1920.00 sq. ft.
			Raveling	Medium	160.00 sq. ft.
			Long. & Trans. Cracking	Medium	42.00 ft.

St ID	Sec ID	Street Name
BRIDDR	10	BRIDLE CREEK DR
Inspection Date	11/16/2016	

Special	Inspection #	Inspection Area	Distress Type	Severity	Quantity
No	1	3,200 sq. ft.	Weathering	Low	1920.00 sq. ft.
			Raveling	Medium	160.00 sq. ft.

St ID	Sec ID	Street Name
BRIGHT	10	BRIGHTON DR
Inspection Date	11/16/2016	

Special	Inspection #	Inspection Area	Distress Type	Severity	Quantity
No	1	3,200 sq. ft.	Weathering	Low	1312.00 sq. ft.
			Raveling	Medium	160.00 sq. ft.
			Patch & Util. Cut Patch	Low	15.00 sq. ft.

St ID	Sec ID	Street Name
BRISTL	10	BRISTLECONE DR
Inspection Date	11/01/2016	

Special	Inspection #	Inspection Area	Distress Type	Severity	Quantity
No	1	3,600 sq. ft.	Weathering	Medium	585.00 sq. ft.
			Weathering	High	585.00 sq. ft.
			Rutting/Depression	High	27.00 sq. ft.
			Long. & Trans. Cracking	Low	58.00 ft.
			Long. & Trans. Cracking	Medium	263.00 ft.
			Alligator Cracking	Low	64.00 sq. ft.
			Alligator Cracking	Medium	64.00 sq. ft.

St ID	Sec ID	Street Name
BRISTO	10	BRISTOL LN
Inspection Date	11/16/2016	

Special	Inspection #	Inspection Area	Distress Type	Severity	Quantity
No	1	3,200 sq. ft.	Weathering	Low	3000.00 sq. ft.
			Raveling	Medium	160.00 sq. ft.
			Long. & Trans. Cracking	Low	10.00 ft.

St ID	Sec ID	Street Name
BRITTA	10	BRITTANY WY
Inspection Date	11/16/2016	

Special	Inspection #	Inspection Area	Distress Type	Severity	Quantity
No	1	3,600 sq. ft.	Weathering	Low	1476.00 sq. ft.
			Raveling	Medium	180.00 sq. ft.

St ID	Sec ID	Street Name
BROOKS	10	BROOKS LN
Inspection Date	11/16/2016	

Special	Inspection #	Inspection Area	Distress Type	Severity	Quantity
No	1	3,200 sq. ft.	Weathering	Low	1344.00 sq. ft.
			Raveling	Medium	160.00 sq. ft.

St ID	Sec ID	Street Name
BROOKV	10	BROOKVIEW DR
Inspection Date	11/01/2016	

Special	Inspection #	Inspection Area	Distress Type	Severity	Quantity
No	1	2,600 sq. ft.	Weathering	Medium	650.00 sq. ft.
			Weathering	High	650.00 sq. ft.

Special	Inspection #	Inspection Area	Distress Type	Severity	Quantity
No	2	2,600 sq. ft.	Weathering	Medium	650.00 sq. ft.
			Weathering	High	650.00 sq. ft.

St ID	Sec ID	Street Name
BROOKV	20	BROOKVIEW DR
Inspection Date	11/01/2016	

Special	Inspection #	Inspection Area	Distress Type	Severity	Quantity
No	1	2,000 sq. ft.	Weathering	Medium	500.00 sq. ft.
			Weathering	High	500.00 sq. ft.

Special	Inspection #	Inspection Area	Distress Type	Severity	Quantity
No	2	2,000 sq. ft.	Weathering	Medium	500.00 sq. ft.
			Weathering	High	500.00 sq. ft.

St ID	Sec ID	Street Name
BROOKV	30	BROOKVIEW DR
Inspection Date	11/01/2016	

Special	Inspection #	Inspection Area	Distress Type	Severity	Quantity
No	1	3,600 sq. ft.	Weathering	Medium	900.00 sq. ft.
			Weathering	High	900.00 sq. ft.
			Long. & Trans. Cracking	Low	30.00 ft.

St ID	Sec ID	Street Name
BROWN	10	BROWN LN / GIBRALTER LN
Inspection Date	11/16/2016	

Special	Inspection #	Inspection Area	Distress Type	Severity	Quantity
No	1	3,200 sq. ft.	Weathering	Low	1600.00 sq. ft.
			Raveling	Medium	160.00 sq. ft.

St ID	Sec ID	Street Name
BRYCE	10	BRYCE WY
Inspection Date	11/16/2016	

Special	Inspection #	Inspection Area	Distress Type	Severity	Quantity
No	1	3,200 sq. ft.	Weathering	Low	1376.00 sq. ft.
			Raveling	Medium	160.00 sq. ft.
			Patch & Util. Cut Patch	Low	45.00 sq. ft.
			Alligator Cracking	Low	15.00 sq. ft.
			Long. & Trans. Cracking	Low	9.00 ft.
			Long. & Trans. Cracking	Medium	7.00 ft.

St ID	Sec ID	Street Name			
BST	10	B ST (N)			
Inspection Date	11/01/2016				
Special	Inspection #	Inspection Area	Distress Type	Severity	Quantity
Yes	1	1,700 sq. ft.	Weathering	Medium	510.00 sq. ft.
			Weathering	High	510.00 sq. ft.
			Patch & Util. Cut Patch	Low	127.00 sq. ft.
			Long. & Trans. Cracking	Medium	72.00 ft.
			Alligator Cracking	High	103.00 sq. ft.
			Alligator Cracking	Medium	32.00 sq. ft.
Special	Inspection #	Inspection Area	Distress Type	Severity	Quantity
No	2	1,700 sq. ft.	Weathering	Medium	425.00 sq. ft.
			Weathering	High	425.00 sq. ft.
			Long. & Trans. Cracking	Low	37.00 ft.
			Long. & Trans. Cracking	Medium	144.00 ft.
Special	Inspection #	Inspection Area	Distress Type	Severity	Quantity
No	3	1,700 sq. ft.	Weathering	Medium	425.00 sq. ft.
			Weathering	High	425.00 sq. ft.
			Long. & Trans. Cracking	Medium	103.00 ft.

St ID	Sec ID	Street Name			
BST	20	B ST (S)			
Inspection Date	11/01/2016				
Special	Inspection #	Inspection Area	Distress Type	Severity	Quantity
No	1	3,200 sq. ft.	Weathering	Medium	1120.00 sq. ft.
			Weathering	High	1120.00 sq. ft.
			Long. & Trans. Cracking	Medium	147.00 ft.
			Block Cracking	Low	139.00 sq. ft.
			Alligator Cracking	High	51.00 sq. ft.
			Alligator Cracking	Low	72.00 sq. ft.
			Alligator Cracking	Medium	247.00 sq. ft.

St ID	Sec ID	Street Name			
BUCKIN	10	BUCKINGHORSE DR/CT			
Inspection Date	11/16/2016				
Special	Inspection #	Inspection Area	Distress Type	Severity	Quantity
No	1	3,200 sq. ft.	Weathering	Low	1344.00 sq. ft.
			Raveling	Medium	160.00 sq. ft.
			Patch & Util. Cut Patch	Low	65.00 sq. ft.
			Long. & Trans. Cracking	Medium	15.00 ft.
			Long. & Trans. Cracking	Low	3.00 ft.

St ID	Sec ID	Street Name			
BUDWY	10	BUD LYONS WY			
Inspection Date	03/01/2017				
Special	Inspection #	Inspection Area	Distress Type	Severity	Quantity
No	1	2,300 sq. ft.	No Distresses		

St ID	Sec ID	Street Name
BUENA	10	BUENA TIERRA DR
Inspection Date	11/01/2016	

Special	Inspection #	Inspection Area	Distress Type	Severity	Quantity
No	1	2,900 sq. ft.	Weathering	Medium	1450.00 sq. ft.
			Weathering	High	1450.00 sq. ft.
			Long. & Trans. Cracking	Low	45.00 ft.
			Long. & Trans. Cracking	Medium	197.00 ft.
			Alligator Cracking	Low	57.00 sq. ft.

St ID	Sec ID	Street Name
BURLIN	10	BURLINGTON DR
Inspection Date	11/16/2016	

Special	Inspection #	Inspection Area	Distress Type	Severity	Quantity
No	1	3,200 sq. ft.	Weathering	Low	1088.00 sq. ft.
			Raveling	Medium	160.00 sq. ft.
			Long. & Trans. Cracking	Medium	89.00 ft.
			Long. & Trans. Cracking	Low	54.00 ft.
			Alligator Cracking	Low	35.00 sq. ft.

Special	Inspection #	Inspection Area	Distress Type	Severity	Quantity
No	2	3,200 sq. ft.	Weathering	Low	1088.00 sq. ft.
			Raveling	Medium	160.00 sq. ft.
			Long. & Trans. Cracking	Medium	47.00 ft.
			Long. & Trans. Cracking	Low	34.00 ft.
			Patch & Util. Cut Patch	Low	15.00 sq. ft.

St ID	Sec ID	Street Name
BURRCT	10	BURR CT
Inspection Date	11/01/2016	

Special	Inspection #	Inspection Area	Distress Type	Severity	Quantity
No	1	3,200 sq. ft.	Weathering	Medium	960.00 sq. ft.
			Weathering	High	960.00 sq. ft.

St ID	Sec ID	Street Name
BUSCA	10	BUSCA DR
Inspection Date	11/16/2016	

Special	Inspection #	Inspection Area	Distress Type	Severity	Quantity
No	1	3,200 sq. ft.	Weathering	Low	1536.00 sq. ft.
			Long. & Trans. Cracking	Medium	183.00 ft.
			Raveling	Medium	160.00 sq. ft.
			Long. & Trans. Cracking	Low	29.00 ft.
			Patch & Util. Cut Patch	Low	15.00 sq. ft.
			Alligator Cracking	Low	8.00 sq. ft.

St ID	Sec ID	Street Name
BUTHMA	10	BUTHMANN AV
Inspection Date	11/16/2016	

Special	Inspection #	Inspection Area	Distress Type	Severity	Quantity
No	1	3,200 sq. ft.	Weathering	Low	1312.00 sq. ft.
			Long. & Trans. Cracking	Low	202.00 ft.
			Raveling	Medium	160.00 sq. ft.
			Alligator Cracking	Low	41.00 sq. ft.
			Long. & Trans. Cracking	Medium	7.00 ft.

St ID	Sec ID	Street Name
BUTHMA	20	BUTHMANN AV
Inspection Date	11/01/2016	

Special	Inspection #	Inspection Area	Distress Type	Severity	Quantity
No	1	3,800 sq. ft.	Weathering	Medium	1520.00 sq. ft.
			Weathering	High	1520.00 sq. ft.
			Long. & Trans. Cracking	Medium	93.00 ft.

Special	Inspection #	Inspection Area	Distress Type	Severity	Quantity
No	2	1,900 sq. ft.	Weathering	Medium	760.00 sq. ft.
			Weathering	High	760.00 sq. ft.
			Long. & Trans. Cracking	Medium	51.00 ft.
			Alligator Cracking	Low	18.00 sq. ft.

Special	Inspection #	Inspection Area	Distress Type	Severity	Quantity
No	3	1,900 sq. ft.	Weathering	Medium	950.00 sq. ft.
			Weathering	High	950.00 sq. ft.
			Long. & Trans. Cracking	Low	61.00 ft.
			Long. & Trans. Cracking	Medium	162.00 ft.
			Alligator Cracking	Low	38.00 sq. ft.
			Alligator Cracking	Medium	50.00 sq. ft.

St ID	Sec ID	Street Name
BUTLCT	10	BUTLER CT
Inspection Date	11/16/2016	

Special	Inspection #	Inspection Area	Distress Type	Severity	Quantity
No	1	1,800 sq. ft.	Weathering	Low	702.00 sq. ft.
			Long. & Trans. Cracking	Low	111.00 ft.
			Long. & Trans. Cracking	Medium	99.00 ft.
			Raveling	Medium	90.00 sq. ft.

St ID	Sec ID	Street Name
BUTLDR	10	BUTLER DR
Inspection Date	11/16/2016	

Special	Inspection #	Inspection Area	Distress Type	Severity	Quantity
No	1	3,600 sq. ft.	Weathering	Low	2800.00 sq. ft.
			Long. & Trans. Cracking	Medium	102.00 ft.
			Long. & Trans. Cracking	Low	60.00 ft.
			Raveling	Medium	50.00 sq. ft.
			Patch & Util. Cut Patch	Low	23.00 sq. ft.
			Alligator Cracking	Low	16.00 sq. ft.

St ID	Sec ID	Street Name
BUTTE	10	BUTTE WY
Inspection Date	11/01/2016	

Special	Inspection #	Inspection Area	Distress Type	Severity	Quantity
No	1	3,600 sq. ft.	Weathering	Medium	1008.00 sq. ft.
			Weathering	High	1008.00 sq. ft.
			Long. & Trans. Cracking	Low	30.00 ft.
			Long. & Trans. Cracking	Medium	326.00 ft.

St ID	Sec ID	Street Name			
BYRON	10	BYRON RD			
Inspection Date	03/06/2017				
Special	Inspection #	Inspection Area	Distress Type	Severity	Quantity
No	1	2,250 sq. ft.	Long. & Trans. Cracking	Medium	50.00 ft.
			Weathering	Medium	2250.00 sq. ft.
Special	Inspection #	Inspection Area	Distress Type	Severity	Quantity
No	2	2,250 sq. ft.	Long. & Trans. Cracking	Medium	51.00 ft.
			Weathering	Medium	2250.00 sq. ft.
Special	Inspection #	Inspection Area	Distress Type	Severity	Quantity
No	3	2,250 sq. ft.	Alligator Cracking	Low	18.00 sq. ft.
			Long. & Trans. Cracking	Medium	46.00 ft.
			Weathering	Medium	2250.00 sq. ft.
Special	Inspection #	Inspection Area	Distress Type	Severity	Quantity
No	4	2,250 sq. ft.	Patch & Util. Cut Patch	Low	14.00 sq. ft.
			Alligator Cracking	Low	13.00 sq. ft.
			Weathering	Medium	2250.00 sq. ft.
			Long. & Trans. Cracking	Medium	84.00 ft.
Special	Inspection #	Inspection Area	Distress Type	Severity	Quantity
No	5	2,250 sq. ft.	Weathering	Medium	2250.00 sq. ft.
			Long. & Trans. Cracking	Medium	51.00 ft.
Special	Inspection #	Inspection Area	Distress Type	Severity	Quantity
No	6	2,250 sq. ft.	Alligator Cracking	Low	22.00 sq. ft.
			Weathering	Medium	2250.00 sq. ft.
			Long. & Trans. Cracking	Medium	116.00 ft.
Special	Inspection #	Inspection Area	Distress Type	Severity	Quantity
No	7	2,250 sq. ft.	Long. & Trans. Cracking	Low	12.00 ft.
			Long. & Trans. Cracking	Medium	67.00 ft.
			Weathering	Medium	2250.00 sq. ft.
Special	Inspection #	Inspection Area	Distress Type	Severity	Quantity
No	8	2,250 sq. ft.	Weathering	Medium	2250.00 sq. ft.
			Long. & Trans. Cracking	Low	23.00 ft.
Special	Inspection #	Inspection Area	Distress Type	Severity	Quantity
No	9	2,250 sq. ft.	Long. & Trans. Cracking	Medium	50.00 ft.
			Weathering	Medium	2250.00 sq. ft.
Special	Inspection #	Inspection Area	Distress Type	Severity	Quantity
No	10	2,250 sq. ft.	Long. & Trans. Cracking	Medium	46.00 ft.
			Weathering	Medium	2250.00 sq. ft.
Special	Inspection #	Inspection Area	Distress Type	Severity	Quantity

No	11	2,250 sq. ft.	Distortions	High	4.00 sq. ft.
			Distortions	Medium	2.00 sq. ft.
			Patch & Util. Cut Patch	Low	38.00 sq. ft.
			Alligator Cracking	Low	32.00 sq. ft.
			Rutting/Depression	Medium	28.00 sq. ft.
			Weathering	Medium	2250.00 sq. ft.

Special	Inspection #	Inspection Area	Distress Type	Severity	Quantity
No	12	2,250 sq. ft.	Alligator Cracking	Low	52.00 sq. ft.
			Weathering	Medium	2250.00 sq. ft.

Special	Inspection #	Inspection Area	Distress Type	Severity	Quantity
No	13	2,250 sq. ft.	Weathering	Medium	2250.00 sq. ft.
			Alligator Cracking	Low	43.00 sq. ft.

Special	Inspection #	Inspection Area	Distress Type	Severity	Quantity
No	14	2,250 sq. ft.	Weathering	Medium	2250.00 sq. ft.

Special	Inspection #	Inspection Area	Distress Type	Severity	Quantity
No	15	2,250 sq. ft.	Weathering	Medium	2250.00 sq. ft.
			Alligator Cracking	Low	11.00 sq. ft.
			Long. & Trans. Cracking	Medium	46.00 ft.

St ID	Sec ID	Street Name
CABACT	10	CABANA CT
Inspection Date	11/16/2016	

Special	Inspection #	Inspection Area	Distress Type	Severity	Quantity
No	1	3,200 sq. ft.	Long. & Trans. Cracking	Low	51.00 ft.
			Patch & Util. Cut Patch	Low	15.00 sq. ft.

St ID	Sec ID	Street Name
CABALN	10	CABANA LN
Inspection Date	11/16/2016	

Special	Inspection #	Inspection Area	Distress Type	Severity	Quantity
No	1	3,200 sq. ft.	Weathering	Low	1312.00 sq. ft.
			Raveling	Medium	160.00 sq. ft.
			Patch & Util. Cut Patch	Low	15.00 sq. ft.
			Long. & Trans. Cracking	Low	5.00 ft.
			Long. & Trans. Cracking	Medium	2.00 ft.

St ID	Sec ID	Street Name
CABALN	20	CABANA LN
Inspection Date	11/16/2016	

Special	Inspection #	Inspection Area	Distress Type	Severity	Quantity
No	1	3,200 sq. ft.	Weathering	Low	1312.00 sq. ft.
			Raveling	Medium	160.00 sq. ft.
			Patch & Util. Cut Patch	Low	15.00 sq. ft.

St ID	Sec ID	Street Name
CABRIL	10	CABRILLO DR/CT
Inspection Date	11/16/2016	

Special	Inspection #	Inspection Area	Distress Type	Severity	Quantity
No	1	3,600 sq. ft.	Weathering	Low	2448.00 sq. ft.
			Raveling	Medium	180.00 sq. ft.
			Alligator Cracking	Low	80.00 sq. ft.
			Patch & Util. Cut Patch	Low	66.00 sq. ft.
			Long. & Trans. Cracking	Medium	52.00 ft.
			Alligator Cracking	Medium	26.00 sq. ft.
			Long. & Trans. Cracking	Low	26.00 ft.

St ID	Sec ID	Street Name
CABRIL	20	CABRILLO DR
Inspection Date	11/16/2016	

Special	Inspection #	Inspection Area	Distress Type	Severity	Quantity
No	1	3,800 sq. ft.	Weathering	Low	3000.00 sq. ft.
			Raveling	Medium	190.00 sq. ft.
			Long. & Trans. Cracking	Medium	149.00 ft.
			Alligator Cracking	Low	73.00 sq. ft.

Special	Inspection #	Inspection Area	Distress Type	Severity	Quantity
No	2	3,800 sq. ft.	Weathering	Low	3000.00 sq. ft.
			Long. & Trans. Cracking	Medium	266.00 ft.
			Raveling	Medium	190.00 sq. ft.
			Alligator Cracking	Low	21.00 sq. ft.

St ID	Sec ID	Street Name
CACTUS	10	CACTUS ST
Inspection Date	11/16/2016	

Special	Inspection #	Inspection Area	Distress Type	Severity	Quantity
No	1	3,200 sq. ft.	Weathering	Low	1184.00 sq. ft.
			Raveling	Medium	160.00 sq. ft.
			Long. & Trans. Cracking	Low	78.00 ft.
			Long. & Trans. Cracking	Medium	4.00 ft.

St ID	Sec ID	Street Name
CAGNEY	10	CAGNEY WY
Inspection Date	11/16/2016	

Special	Inspection #	Inspection Area	Distress Type	Severity	Quantity
No	1	3,600 sq. ft.	Weathering	Low	774.00 sq. ft.
			Raveling	Medium	180.00 sq. ft.

St ID	Sec ID	Street Name
CAINCT	10	CAIN CT
Inspection Date	11/01/2016	

Special	Inspection #	Inspection Area	Distress Type	Severity	Quantity
No	1	3,200 sq. ft.	Weathering	Medium	1120.00 sq. ft.
			Weathering	High	1120.00 sq. ft.

St ID	Sec ID	Street Name
CAIRCT	10	CAIRO CT
Inspection Date	11/01/2016	

Special	Inspection #	Inspection Area	Distress Type	Severity	Quantity
No	1	3,200 sq. ft.	Weathering	Medium	960.00 sq. ft.
			Weathering	High	960.00 sq. ft.

St ID	Sec ID	Street Name
CALAFI	10	CALAFIA CT
Inspection Date	11/16/2016	

Special	Inspection #	Inspection Area	Distress Type	Severity	Quantity
No	1	3,200 sq. ft.	Weathering	Low	1408.00 sq. ft.
			Long. & Trans. Cracking	Medium	226.00 ft.
			Raveling	Medium	160.00 sq. ft.
			Long. & Trans. Cracking	Low	83.00 ft.
			Patch & Util. Cut Patch	Low	20.00 sq. ft.
			Alligator Cracking	Low	8.00 sq. ft.

St ID	Sec ID	Street Name
CALHOU	10	CALHOUN CT
Inspection Date	11/16/2016	

Special	Inspection #	Inspection Area	Distress Type	Severity	Quantity
No	1	3,200 sq. ft.	Weathering	Low	1216.00 sq. ft.
			Raveling	Medium	160.00 sq. ft.

St ID	Sec ID	Street Name
CALMCT	10	CALAMITY CT
Inspection Date	11/01/2016	

Special	Inspection #	Inspection Area	Distress Type	Severity	Quantity
No	1	3,200 sq. ft.	Weathering	Medium	800.00 sq. ft.
			Weathering	High	800.00 sq. ft.

St ID	Sec ID	Street Name
CALMLN	10	CALAMITY LN
Inspection Date	11/01/2016	

Special	Inspection #	Inspection Area	Distress Type	Severity	Quantity
No	1	2,300 sq. ft.	Weathering	Medium	575.00 sq. ft.
			Weathering	High	575.00 sq. ft.

St ID	Sec ID	Street Name
CALVLN	10	CALAVERAS LN
Inspection Date	11/01/2016	

Special	Inspection #	Inspection Area	Distress Type	Severity	Quantity
No	1	3,200 sq. ft.	Weathering	Medium	880.00 sq. ft.
			Weathering	High	880.00 sq. ft.

St ID	Sec ID	Street Name
CAMBCT	10	CAMBRIDGE CT
Inspection Date	11/01/2016	

Special	Inspection #	Inspection Area	Distress Type	Severity	Quantity
No	1	2,700 sq. ft.	Weathering	Medium	1215.00 sq. ft.
			Weathering	High	1215.00 sq. ft.
			Long. & Trans. Cracking	Low	102.00 ft.
			Long. & Trans. Cracking	Medium	96.00 ft.
			Alligator Cracking	Low	83.00 sq. ft.
			Alligator Cracking	Medium	51.00 sq. ft.

Special	Inspection #	Inspection Area	Distress Type	Severity	Quantity
No	2	2,700 sq. ft.	Weathering	Medium	1215.00 sq. ft.
			Weathering	High	1215.00 sq. ft.
			Long. & Trans. Cracking	Low	53.00 ft.
			Long. & Trans. Cracking	Medium	72.00 ft.
			Alligator Cracking	Low	210.00 sq. ft.
			Alligator Cracking	Medium	73.00 sq. ft.

St ID	Sec ID	Street Name
CAMBPL	10	CAMBRIDGE PL
Inspection Date	11/01/2016	

Special	Inspection #	Inspection Area	Distress Type	Severity	Quantity
No	2	3,700 sq. ft.	Weathering	Medium	1850.00 sq. ft.
			Weathering	High	1850.00 sq. ft.
			Long. & Trans. Cracking	Low	145.00 ft.
			Alligator Cracking	Low	527.00 sq. ft.

Special	Inspection #	Inspection Area	Distress Type	Severity	Quantity
No	3	3,700 sq. ft.	Weathering	Medium	1850.00 sq. ft.
			Weathering	High	1850.00 sq. ft.
			Long. & Trans. Cracking	Medium	161.00 ft.

St ID	Sec ID	Street Name
CAMBRI	10	CAMBRIA CT
Inspection Date	11/01/2016	

Special	Inspection #	Inspection Area	Distress Type	Severity	Quantity
No	1	1,800 sq. ft.	Alligator Cracking	High	900.00 sq. ft.
			Alligator Cracking	Medium	900.00 sq. ft.
			Raveling	Medium	900.00 sq. ft.
			Weathering	Medium	900.00 sq. ft.

St ID	Sec ID	Street Name
CAMELI	05	CAMELIA DR
Inspection Date	11/01/2016	

Special	Inspection #	Inspection Area	Distress Type	Severity	Quantity
No	1	1,900 sq. ft.	Weathering	Medium	285.00 sq. ft.
			Weathering	High	285.00 sq. ft.
			Long. & Trans. Cracking	Low	21.00 ft.
			Alligator Cracking	Low	17.00 sq. ft.

St ID	Sec ID	Street Name
CAMELI	15	CAMELIA DR
Inspection Date	11/01/2016	

Special	Inspection #	Inspection Area	Distress Type	Severity	Quantity
No	1	2,000 sq. ft.	Weathering	Medium	1000.00 sq. ft.
			Weathering	High	1000.00 sq. ft.
			Long. & Trans. Cracking	Medium	46.00 ft.
			Alligator Cracking	Low	21.00 sq. ft.

Special	Inspection #	Inspection Area	Distress Type	Severity	Quantity
No	2	2,000 sq. ft.	Weathering	Medium	1000.00 sq. ft.
			Weathering	High	1000.00 sq. ft.
			Long. & Trans. Cracking	Low	30.00 ft.
			Long. & Trans. Cracking	Medium	50.00 ft.
			Alligator Cracking	Low	22.00 sq. ft.

St ID	Sec ID	Street Name
CAMELO	10	CAMELOT DR/RENAISSANCE
Inspection Date	11/01/2016	

Special	Inspection #	Inspection Area	Distress Type	Severity	Quantity
No	1	3,200 sq. ft.	Weathering	Medium	1120.00 sq. ft.
			Weathering	High	1120.00 sq. ft.
			Long. & Trans. Cracking	Low	58.00 ft.

St ID	Sec ID	Street Name
CAMPBE	10	CAMPBELL LANE
Inspection Date	11/16/2016	

Special	Inspection #	Inspection Area	Distress Type	Severity	Quantity
No	1	3,200 sq. ft.	Weathering	Low	1248.00 sq. ft.
			Raveling	Medium	160.00 sq. ft.
			Alligator Cracking	Low	40.00 sq. ft.
			Long. & Trans. Cracking	Medium	40.00 ft.
			Long. & Trans. Cracking	Low	29.00 ft.
			Patch & Util. Cut Patch	Low	15.00 sq. ft.

St ID	Sec ID	Street Name
CANDID	10	CANDIDO CT
Inspection Date	11/16/2016	

Special	Inspection #	Inspection Area	Distress Type	Severity	Quantity
No	1	2,800 sq. ft.	Weathering	Low	1512.00 sq. ft.
			Alligator Cracking	Medium	203.00 sq. ft.
			Raveling	Medium	140.00 sq. ft.
			Alligator Cracking	Low	44.00 sq. ft.
			Block Cracking	Medium	26.00 sq. ft.
			Patch & Util. Cut Patch	Low	15.00 sq. ft.

St ID	Sec ID	Street Name
CANDLE	10	CANDLEWOOD DR
Inspection Date	11/16/2016	

Special	Inspection #	Inspection Area	Distress Type	Severity	Quantity
No	1	3,400 sq. ft.	Weathering	Low	1972.00 sq. ft.
			Long. & Trans. Cracking	Medium	264.00 ft.
			Raveling	Medium	170.00 sq. ft.
			Long. & Trans. Cracking	Low	60.00 ft.
			Alligator Cracking	Low	23.00 sq. ft.

St ID	Sec ID	Street Name
CAPEBR	10	CAPE BRENTON DR
Inspection Date	11/16/2016	

Special	Inspection #	Inspection Area	Distress Type	Severity	Quantity
No	1	3,200 sq. ft.	Weathering	Low	1344.00 sq. ft.
			Raveling	Medium	160.00 sq. ft.
			Patch & Util. Cut Patch	Low	15.00 sq. ft.

St ID	Sec ID	Street Name
CARDIN	10	CARDINAL ST
Inspection Date	11/16/2016	

Special	Inspection #	Inspection Area	Distress Type	Severity	Quantity
No	1	3,200 sq. ft.	Weathering	Low	1472.00 sq. ft.
			Long. & Trans. Cracking	Medium	168.00 ft.
			Raveling	Medium	160.00 sq. ft.
			Long. & Trans. Cracking	Low	18.00 ft.
			Patch & Util. Cut Patch	Low	15.00 sq. ft.
			Alligator Cracking	Low	3.00 sq. ft.

St ID	Sec ID	Street Name
CARDOZ	10	CARDOZA RD
Inspection Date	11/16/2016	

Special	Inspection #	Inspection Area	Distress Type	Severity	Quantity
No	1	3,400 sq. ft.	Weathering	Low	1462.00 sq. ft.
			Raveling	Medium	170.00 sq. ft.
			Long. & Trans. Cracking	Medium	78.00 ft.
			Alligator Cracking	Low	68.00 sq. ft.
			Block Cracking	Low	45.00 sq. ft.
			Long. & Trans. Cracking	Low	29.00 ft.

St ID	Sec ID	Street Name
CARLTO	10	CARLTON WY (W)
Inspection Date	11/16/2016	

Special	Inspection #	Inspection Area	Distress Type	Severity	Quantity
No	1	2,200 sq. ft.	Weathering	Low	946.00 sq. ft.
			Raveling	Medium	110.00 sq. ft.
			Long. & Trans. Cracking	Low	61.00 ft.
			Long. & Trans. Cracking	Medium	21.00 ft.
			Rutting/Depression	Low	18.00 sq. ft.
			Alligator Cracking	Low	11.00 sq. ft.

Special	Inspection #	Inspection Area	Distress Type	Severity	Quantity
No	2	2,200 sq. ft.	Weathering	Low	946.00 sq. ft.
			Raveling	Medium	110.00 sq. ft.
			Long. & Trans. Cracking	Low	78.00 ft.
			Long. & Trans. Cracking	Medium	11.00 ft.

St ID	Sec ID	Street Name
CARLTO	20	CARLTON WY (W)
Inspection Date	11/16/2016	

Special	Inspection #	Inspection Area	Distress Type	Severity	Quantity
No	1	3,200 sq. ft.	Weathering	Low	1056.00 sq. ft.
			Long. & Trans. Cracking	Low	178.00 ft.
			Raveling	Medium	160.00 sq. ft.
			Alligator Cracking	Low	82.00 sq. ft.
			Alligator Cracking	Medium	20.00 sq. ft.
			Long. & Trans. Cracking	Medium	5.00 ft.

St ID	Sec ID	Street Name
CARLTO	21	CARLTON WY (W)
Inspection Date	11/16/2016	

Special	Inspection #	Inspection Area	Distress Type	Severity	Quantity
No	1	3,200 sq. ft.	Weathering	Low	1024.00 sq. ft.
			Raveling	Medium	160.00 sq. ft.
			Long. & Trans. Cracking	Low	91.00 ft.
			Long. & Trans. Cracking	Medium	3.00 ft.

St ID	Sec ID	Street Name
CARLTO	25	CARLTON WY (W)
Inspection Date	11/16/2016	

Special	Inspection #	Inspection Area	Distress Type	Severity	Quantity
No	1	3,200 sq. ft.	Weathering	Low	1120.00 sq. ft.
			Raveling	Medium	160.00 sq. ft.
			Long. & Trans. Cracking	Low	76.00 ft.
			Long. & Trans. Cracking	Medium	9.00 ft.

Special	Inspection #	Inspection Area	Distress Type	Severity	Quantity
No	2	3,200 sq. ft.	Weathering	Low	1120.00 sq. ft.
			Raveling	Medium	160.00 sq. ft.
			Long. & Trans. Cracking	Low	94.00 ft.
			Long. & Trans. Cracking	Medium	18.00 ft.
			Alligator Cracking	Low	10.00 sq. ft.

St ID	Sec ID	Street Name
CARLTO	30	CARLTON WY (E)
Inspection Date	11/01/2016	

Special	Inspection #	Inspection Area	Distress Type	Severity	Quantity
No	1	3,200 sq. ft.	Weathering	Medium	864.00 sq. ft.
			Weathering	High	864.00 sq. ft.
			Raveling	Medium	32.00 sq. ft.
			Patch & Util. Cut Patch	Low	243.00 sq. ft.
			Long. & Trans. Cracking	Low	44.00 ft.
			Long. & Trans. Cracking	Medium	357.00 ft.
			Alligator Cracking	Low	75.00 sq. ft.
			Alligator Cracking	Medium	142.00 sq. ft.

St ID	Sec ID	Street Name
CARLTO	40	CARLTON WY (E)
Inspection Date	11/16/2016	

Special	Inspection #	Inspection Area	Distress Type	Severity	Quantity
No	1	3,600 sq. ft.	Weathering	Low	1548.00 sq. ft.
			Raveling	Medium	180.00 sq. ft.
			Long. & Trans. Cracking	Low	30.00 ft.
			Alligator Cracking	Low	27.00 sq. ft.
			Long. & Trans. Cracking	Medium	3.00 ft.

Special	Inspection #	Inspection Area	Distress Type	Severity	Quantity
No	2	1,800 sq. ft.	Weathering	Low	774.00 sq. ft.
			Raveling	Medium	90.00 sq. ft.
			Alligator Cracking	Medium	46.00 sq. ft.
			Alligator Cracking	Low	41.00 sq. ft.
			Long. & Trans. Cracking	Low	7.00 ft.
			Long. & Trans. Cracking	Medium	2.00 ft.

St ID	Sec ID	Street Name
CARMEL	10	CARMEL WY
Inspection Date	11/01/2016	

Special	Inspection #	Inspection Area	Distress Type	Severity	Quantity
No	1	3,700 sq. ft.	Weathering	Medium	1850.00 sq. ft.
			Weathering	High	1850.00 sq. ft.
			Long. & Trans. Cracking	Low	51.00 ft.
			Long. & Trans. Cracking	Medium	247.00 ft.
			Block Cracking	Medium	55.00 sq. ft.
			Alligator Cracking	Low	46.00 sq. ft.
			Alligator Cracking	Medium	52.00 sq. ft.

St ID	Sec ID	Street Name
CARNADR	10	CARNATION DR
Inspection Date	03/01/2017	

Special	Inspection #	Inspection Area	Distress Type	Severity	Quantity
No	1	1,800 sq. ft.	No Distresses		

St ID	Sec ID	Street Name
CAROCT	10	CAROL ANN CT
Inspection Date	11/16/2016	

Special	Inspection #	Inspection Area	Distress Type	Severity	Quantity
No	1	3,200 sq. ft.	Weathering	Low	1312.00 sq. ft.
			Raveling	Medium	160.00 sq. ft.

St ID	Sec ID	Street Name
CARODR	10	CAROL ANN DR
Inspection Date	11/01/2016	

Special	Inspection #	Inspection Area	Distress Type	Severity	Quantity
No	1	2,000 sq. ft.	Weathering	Medium	500.00 sq. ft.
			Weathering	High	500.00 sq. ft.

Special	Inspection #	Inspection Area	Distress Type	Severity	Quantity
No	2	2,000 sq. ft.	Weathering	Medium	500.00 sq. ft.
			Weathering	High	500.00 sq. ft.
			Long. & Trans. Cracking	Low	83.00 ft.

Special	Inspection #	Inspection Area	Distress Type	Severity	Quantity
No	3	2,000 sq. ft.	Weathering	Medium	500.00 sq. ft.
			Weathering	High	500.00 sq. ft.

Special	Inspection #	Inspection Area	Distress Type	Severity	Quantity
No	4	2,000 sq. ft.	Weathering	Medium	500.00 sq. ft.
			Weathering	High	500.00 sq. ft.

St ID	Sec ID	Street Name
CARODR	20	CAROL ANN DR
Inspection Date	11/01/2016	

Special	Inspection #	Inspection Area	Distress Type	Severity	Quantity
No	1	2,500 sq. ft.	Weathering	Medium	625.00 sq. ft.
			Weathering	High	625.00 sq. ft.

St ID	Sec ID	Street Name
CAROLL	10	CAROL LOUISE LN
Inspection Date	11/16/2016	

Special	Inspection #	Inspection Area	Distress Type	Severity	Quantity
No	1	3,200 sq. ft.	Weathering	Low	1376.00 sq. ft.
			Patch & Util. Cut Patch	Low	215.00 sq. ft.
			Raveling	Medium	160.00 sq. ft.
			Long. & Trans. Cracking	Low	5.00 ft.

St ID	Sec ID	Street Name
CARREE	10	CARREEN CT
Inspection Date	11/16/2016	

Special	Inspection #	Inspection Area	Distress Type	Severity	Quantity
No	1	3,600 sq. ft.	Weathering	Low	1224.00 sq. ft.
			Raveling	Medium	180.00 sq. ft.
			Long. & Trans. Cracking	Low	110.00 ft.
			Long. & Trans. Cracking	Medium	21.00 ft.

St ID	Sec ID	Street Name
CASEY	10	CASEY CT
Inspection Date	11/01/2016	

Special	Inspection #	Inspection Area	Distress Type	Severity	Quantity
No	1	3,200 sq. ft.	Weathering	Medium	800.00 sq. ft.
			Weathering	High	800.00 sq. ft.
			Long. & Trans. Cracking	Low	30.00 ft.

St ID	Sec ID	Street Name
CASTCR	10	CASTLE CREEK CT
Inspection Date	11/16/2016	

Special	Inspection #	Inspection Area	Distress Type	Severity	Quantity
No	1	3,200 sq. ft.	Weathering	Low	1920.00 sq. ft.
			Raveling	Medium	160.00 sq. ft.
			Patch & Util. Cut Patch	Low	52.00 sq. ft.

St ID	Sec ID	Street Name
CASTLE	10	CASTLE CT
Inspection Date	11/16/2016	

Special	Inspection #	Inspection Area	Distress Type	Severity	Quantity
No	1	3,600 sq. ft.	Weathering	Low	2592.00 sq. ft.
			Patch & Util. Cut Patch	Low	324.00 sq. ft.
			Alligator Cracking	Medium	311.00 sq. ft.
			Raveling	Medium	180.00 sq. ft.
			Alligator Cracking	Low	107.00 sq. ft.
			Alligator Cracking	High	56.00 sq. ft.
			Rutting/Depression	Low	56.00 sq. ft.
			Rutting/Depression	Medium	12.00 sq. ft.

St ID	Sec ID	Street Name
CATALWY	10	CATALINA WY
Inspection Date	03/01/2017	

Special	Inspection #	Inspection Area	Distress Type	Severity	Quantity
No	1	3,200 sq. ft.	No Distresses		

St ID	Sec ID	Street Name
CATHED	10	CATHEDRAL WY
Inspection Date	11/01/2016	

Special	Inspection #	Inspection Area	Distress Type	Severity	Quantity
No	1	3,200 sq. ft.	Weathering	Medium	528.00 sq. ft.
			Weathering	High	528.00 sq. ft.
			Patch & Util. Cut Patch	Low	469.00 sq. ft.

St ID	Sec ID	Street Name
CATHLE	10	CATHLEEN LN
Inspection Date	11/16/2016	

Special	Inspection #	Inspection Area	Distress Type	Severity	Quantity
No	1	3,000 sq. ft.	Weathering	Low	1170.00 sq. ft.
			Raveling	Medium	150.00 sq. ft.
			Alligator Cracking	Low	41.00 sq. ft.
			Long. & Trans. Cracking	Low	24.00 ft.

St ID	Sec ID	Street Name
CECCHI	10	CECCHI CT
Inspection Date	11/01/2016	

Special	Inspection #	Inspection Area	Distress Type	Severity	Quantity
No	1	2,500 sq. ft.	Weathering	Medium	487.50 sq. ft.
			Weathering	High	487.50 sq. ft.
			Long. & Trans. Cracking	Low	16.00 ft.
			Long. & Trans. Cracking	Medium	17.00 ft.

St ID	Sec ID	Street Name
CECELI	10	CECELIO WY
Inspection Date	11/01/2016	

Special	Inspection #	Inspection Area	Distress Type	Severity	Quantity
No	1	3,200 sq. ft.	Weathering	Medium	960.00 sq. ft.
			Weathering	High	960.00 sq. ft.

Special	Inspection #	Inspection Area	Distress Type	Severity	Quantity
No	2	3,200 sq. ft.	Weathering	Medium	960.00 sq. ft.
			Weathering	High	960.00 sq. ft.
			Patch & Util. Cut Patch	Low	58.00 sq. ft.
			Long. & Trans. Cracking	Medium	61.00 ft.

St ID	Sec ID	Street Name
CECELI	20	CECELIO WY
Inspection Date	11/01/2016	

Special	Inspection #	Inspection Area	Distress Type	Severity	Quantity
No	1	3,200 sq. ft.	Weathering	Medium	960.00 sq. ft.
			Weathering	High	960.00 sq. ft.
			Long. & Trans. Cracking	Medium	52.00 ft.

St ID	Sec ID	Street Name
CEDAR	10	CEDAR MOUNTAIN DR
Inspection Date	11/01/2016	

Special	Inspection #	Inspection Area	Distress Type	Severity	Quantity
No	1	2,000 sq. ft.	Weathering	Medium	600.00 sq. ft.
			Weathering	High	600.00 sq. ft.
			Long. & Trans. Cracking	Medium	22.00 ft.

Special	Inspection #	Inspection Area	Distress Type	Severity	Quantity
No	2	2,000 sq. ft.	Weathering	Medium	600.00 sq. ft.
			Weathering	High	600.00 sq. ft.
			Long. & Trans. Cracking	Low	61.00 ft.

St ID	Sec ID	Street Name
CEDARG	10	CEDARGLEN CT
Inspection Date	11/16/2016	

Special	Inspection #	Inspection Area	Distress Type	Severity	Quantity
No	1	3,200 sq. ft.	Weathering	Low	1600.00 sq. ft.
			Raveling	Medium	160.00 sq. ft.

St ID	Sec ID	Street Name
CEDRUS	10	CEDRUS DR
Inspection Date	11/16/2016	

Special	Inspection #	Inspection Area	Distress Type	Severity	Quantity
No	1	3,200 sq. ft.	Weathering	Low	1120.00 sq. ft.
			Raveling	Medium	160.00 sq. ft.

St ID	Sec ID	Street Name			
CENTRA	10	CENTRAL AV			
Inspection Date		11/01/2016			
Special	Inspection #	Inspection Area	Distress Type	Severity	Quantity
No	1	2,300 sq. ft.	Weathering	Medium	460.00 sq. ft.
			Weathering	High	460.00 sq. ft.
Special	Inspection #	Inspection Area	Distress Type	Severity	Quantity
No	2	2,300 sq. ft.	Weathering	Medium	460.00 sq. ft.
			Weathering	High	460.00 sq. ft.
Special	Inspection #	Inspection Area	Distress Type	Severity	Quantity
No	3	2,300 sq. ft.	Weathering	Medium	460.00 sq. ft.
			Weathering	High	460.00 sq. ft.
Special	Inspection #	Inspection Area	Distress Type	Severity	Quantity
No	4	2,300 sq. ft.	Weathering	Medium	460.00 sq. ft.
			Weathering	High	460.00 sq. ft.

St ID	Sec ID	Street Name				
CENTRA	60	CENTRAL AV				
Inspection Date	11/01/2016					
Special	Inspection #	Inspection Area	Distress Type	Severity	Quantity	
No	1	3,000 sq. ft.	Weathering	Medium	1500.00 sq. ft.	
			Weathering	High	1500.00 sq. ft.	
			Long. & Trans. Cracking	Low	119.00 ft.	
			Long. & Trans. Cracking	Medium	64.00 ft.	
			Alligator Cracking	Low	233.00 sq. ft.	
Special	Inspection #	Inspection Area	Distress Type	Severity	Quantity	
No	2	3,000 sq. ft.	Weathering	Medium	1485.00 sq. ft.	
			Weathering	High	1485.00 sq. ft.	
			Raveling	Medium	30.00 sq. ft.	
			Long. & Trans. Cracking	Low	162.00 ft.	
			Alligator Cracking	Low	102.00 sq. ft.	
Special	Inspection #	Inspection Area	Distress Type	Severity	Quantity	
No	3	3,000 sq. ft.	Weathering	Medium	1500.00 sq. ft.	
			Weathering	High	1500.00 sq. ft.	
			Long. & Trans. Cracking	Low	58.00 ft.	
			Long. & Trans. Cracking	Medium	148.00 ft.	
			Alligator Cracking	Low	93.00 sq. ft.	
Special	Inspection #	Inspection Area	Distress Type	Severity	Quantity	
No	4	3,000 sq. ft.	Weathering	Medium	1500.00 sq. ft.	
			Weathering	High	1500.00 sq. ft.	
			Long. & Trans. Cracking	Low	119.00 ft.	
			Alligator Cracking	Low	23.00 sq. ft.	
Special	Inspection #	Inspection Area	Distress Type	Severity	Quantity	
No	5	3,000 sq. ft.	Weathering	Medium	1500.00 sq. ft.	
			Weathering	High	1500.00 sq. ft.	
			Long. & Trans. Cracking	Low	249.00 ft.	
			Alligator Cracking	Low	74.00 sq. ft.	

St ID	Sec ID	Street Name				
CENTRA	70	CENTRAL AV				
Inspection Date	11/01/2016					
Special	Inspection #	Inspection Area	Distress Type	Severity	Quantity	
No	1	2,700 sq. ft.	Weathering	Medium	1350.00 sq. ft.	
			Weathering	High	1350.00 sq. ft.	
			Long. & Trans. Cracking	Low	68.00 ft.	
			Long. & Trans. Cracking	Medium	37.00 ft.	
			Alligator Cracking	Low	79.00 sq. ft.	
Special	Inspection #	Inspection Area	Distress Type	Severity	Quantity	
No	2	2,700 sq. ft.	Weathering	Medium	1350.00 sq. ft.	
			Weathering	High	1350.00 sq. ft.	
			Long. & Trans. Cracking	Low	115.00 ft.	
			Long. & Trans. Cracking	Medium	35.00 ft.	
			Alligator Cracking	Low	91.00 sq. ft.	
			Alligator Cracking	Medium	21.00 sq. ft.	
Special	Inspection #	Inspection Area	Distress Type	Severity	Quantity	
No	3	2,700 sq. ft.	Weathering	Medium	1350.00 sq. ft.	
			Weathering	High	1350.00 sq. ft.	
			Long. & Trans. Cracking	Low	181.00 ft.	
			Long. & Trans. Cracking	Medium	61.00 ft.	
			Alligator Cracking	Low	193.00 sq. ft.	
			Alligator Cracking	Medium	162.00 sq. ft.	
Special	Inspection #	Inspection Area	Distress Type	Severity	Quantity	
No	4	2,700 sq. ft.	Weathering	Medium	1215.00 sq. ft.	
			Weathering	High	1215.00 sq. ft.	
			Raveling	Medium	270.00 sq. ft.	
			Long. & Trans. Cracking	Low	190.00 ft.	
			Long. & Trans. Cracking	Medium	28.00 ft.	
			Alligator Cracking	Low	275.00 sq. ft.	
			Alligator Cracking	Medium	253.00 sq. ft.	
Special	Inspection #	Inspection Area	Distress Type	Severity	Quantity	
No	5	2,700 sq. ft.	Weathering	Medium	1350.00 sq. ft.	
			Weathering	High	1350.00 sq. ft.	
			Long. & Trans. Cracking	Low	61.00 ft.	
			Long. & Trans. Cracking	Medium	304.00 ft.	
			Alligator Cracking	Low	44.00 sq. ft.	
Special	Inspection #	Inspection Area	Distress Type	Severity	Quantity	
No	6	2,700 sq. ft.	Weathering	Medium	1350.00 sq. ft.	
			Weathering	High	1350.00 sq. ft.	
			Long. & Trans. Cracking	Low	60.00 ft.	
			Long. & Trans. Cracking	Medium	47.00 ft.	
			Alligator Cracking	Low	80.00 sq. ft.	

St ID	Sec ID	Street Name
CENTRA	80	CENTRAL AV
Inspection Date	11/01/2016	

Special	Inspection #	Inspection Area	Distress Type	Severity	Quantity
No	1	3,600 sq. ft.	Weathering	Medium	1800.00 sq. ft.
			Weathering	High	1800.00 sq. ft.

Special	Inspection #	Inspection Area	Distress Type	Severity	Quantity
No	2	1,800 sq. ft.	Weathering	Medium	900.00 sq. ft.
			Weathering	High	900.00 sq. ft.
			Long. & Trans. Cracking	Low	16.00 ft.
			Long. & Trans. Cracking	Medium	18.00 ft.

St ID	Sec ID	Street Name
CENTRE	10	CENTRE COURT DR
Inspection Date	11/01/2016	

Special	Inspection #	Inspection Area	Distress Type	Severity	Quantity
No	1	3,600 sq. ft.	Weathering	Medium	1800.00 sq. ft.
			Weathering	High	1800.00 sq. ft.
			Long. & Trans. Cracking	Low	167.00 ft.
			Block Cracking	Low	665.00 sq. ft.
			Alligator Cracking	Low	197.00 sq. ft.
			Alligator Cracking	Medium	689.00 sq. ft.

Special	Inspection #	Inspection Area	Distress Type	Severity	Quantity
No	2	3,600 sq. ft.	Weathering	Medium	1800.00 sq. ft.
			Weathering	High	1800.00 sq. ft.
			Long. & Trans. Cracking	Medium	184.00 ft.
			Alligator Cracking	High	104.00 sq. ft.
			Alligator Cracking	Low	810.00 sq. ft.
			Alligator Cracking	Medium	483.00 sq. ft.

St ID	Sec ID	Street Name
CENTRE	20	CENTRE COURT DR
Inspection Date	11/01/2016	

Special	Inspection #	Inspection Area	Distress Type	Severity	Quantity
No	1	2,000 sq. ft.	Weathering	Medium	400.00 sq. ft.
			Weathering	High	400.00 sq. ft.
			Long. & Trans. Cracking	Low	29.00 ft.
			Long. & Trans. Cracking	Medium	66.00 ft.

St ID	Sec ID	Street Name
CERRO	10	CERRO VERDE WY
Inspection Date	11/01/2016	

Special	Inspection #	Inspection Area	Distress Type	Severity	Quantity
No	1	2,800 sq. ft.	Weathering	Medium	1330.00 sq. ft.
			Weathering	High	1330.00 sq. ft.
			Raveling	Medium	140.00 sq. ft.
			Long. & Trans. Cracking	Low	174.00 ft.
			Long. & Trans. Cracking	Medium	102.00 ft.
			Alligator Cracking	Low	66.00 sq. ft.
			Alligator Cracking	Medium	83.00 sq. ft.

St ID	Sec ID	Street Name
CHABCT	10	CHABOT COURT
Inspection Date	11/01/2016	

Special	Inspection #	Inspection Area	Distress Type	Severity	Quantity
No	1	3,600 sq. ft.	Weathering	Medium	1710.00 sq. ft.
			Weathering	High	1710.00 sq. ft.
			Raveling	Medium	180.00 sq. ft.
			Long. & Trans. Cracking	Low	52.00 ft.
			Long. & Trans. Cracking	Medium	39.00 ft.
			Alligator Cracking	Low	61.00 sq. ft.

St ID	Sec ID	Street Name
CHAMBE	10	CHAMBERS CT
Inspection Date	11/16/2016	

Special	Inspection #	Inspection Area	Distress Type	Severity	Quantity
No	1	3,200 sq. ft.	Weathering	Low	1312.00 sq. ft.
			Raveling	Medium	160.00 sq. ft.
			Alligator Cracking	Low	52.00 sq. ft.
			Long. & Trans. Cracking	Low	21.00 ft.
			Long. & Trans. Cracking	Medium	17.00 ft.

St ID	Sec ID	Street Name
CHANEL	10	CHANELLE CT
Inspection Date	11/16/2016	

Special	Inspection #	Inspection Area	Distress Type	Severity	Quantity
No	1	3,200 sq. ft.	Weathering	Low	1280.00 sq. ft.
			Raveling	Medium	160.00 sq. ft.
			Patch & Util. Cut Patch	Low	15.00 sq. ft.
			Long. & Trans. Cracking	Medium	9.00 ft.
			Long. & Trans. Cracking	Low	3.00 ft.

St ID	Sec ID	Street Name
CHAPCT	10	CHAPLIN CT
Inspection Date	11/16/2016	

Special	Inspection #	Inspection Area	Distress Type	Severity	Quantity
No	1	3,600 sq. ft.	Weathering	Low	738.00 sq. ft.
			Raveling	Medium	180.00 sq. ft.
			Long. & Trans. Cracking	Low	4.00 ft.

St ID	Sec ID	Street Name
CHAPWY	10	CHAPLIN WY
Inspection Date	11/16/2016	

Special	Inspection #	Inspection Area	Distress Type	Severity	Quantity
No	1	1,800 sq. ft.	Weathering	Low	1260.00 sq. ft.
			Raveling	Medium	90.00 sq. ft.
			Long. & Trans. Cracking	Low	7.00 ft.

St ID	Sec ID	Street Name
CHAPWY	20	CHAPLIN WY
Inspection Date	11/16/2016	

Special	Inspection #	Inspection Area	Distress Type	Severity	Quantity
No	1	3,600 sq. ft.	Weathering	Low	738.00 sq. ft.
			Raveling	Medium	180.00 sq. ft.
			Long. & Trans. Cracking	Low	124.00 ft.
			Long. & Trans. Cracking	Medium	24.00 ft.
			Patch & Util. Cut Patch	Low	16.00 sq. ft.

St ID	Sec ID	Street Name
CHARLE	10	CHARLES ST
Inspection Date	11/16/2016	

Special	Inspection #	Inspection Area	Distress Type	Severity	Quantity
No	1	2,300 sq. ft.	Weathering	Low	1081.00 sq. ft.
			Raveling	Medium	115.00 sq. ft.
			Long. & Trans. Cracking	Low	27.00 ft.
			Long. & Trans. Cracking	Medium	16.00 ft.

St ID	Sec ID	Street Name
CHARLM	10	CHARLEMAGNE LN/CT
Inspection Date	11/01/2016	

Special	Inspection #	Inspection Area	Distress Type	Severity	Quantity
No	1	3,200 sq. ft.	Weathering	Medium	800.00 sq. ft.
			Weathering	High	800.00 sq. ft.
			Long. & Trans. Cracking	Low	37.00 ft.

St ID	Sec ID	Street Name
CHARTW	10	CHARTWELL LN
Inspection Date	11/16/2016	

Special	Inspection #	Inspection Area	Distress Type	Severity	Quantity
No	1	3,200 sq. ft.	Weathering	Low	2800.00 sq. ft.
			Alligator Cracking	Low	167.00 sq. ft.
			Raveling	Medium	160.00 sq. ft.
			Alligator Cracking	Medium	56.00 sq. ft.
			Long. & Trans. Cracking	Low	10.00 ft.

Special	Inspection #	Inspection Area	Distress Type	Severity	Quantity
No	2	3,200 sq. ft.	Weathering	Low	2800.00 sq. ft.
			Raveling	Medium	160.00 sq. ft.

St ID	Sec ID	Street Name
CHATEA	10	CHATEAU LN
Inspection Date	11/01/2016	

Special	Inspection #	Inspection Area	Distress Type	Severity	Quantity
No	1	3,200 sq. ft.	Weathering	Medium	800.00 sq. ft.
			Weathering	High	800.00 sq. ft.
			Long. & Trans. Cracking	Low	16.00 ft.

St ID	Sec ID	Street Name
CHEBCT	10	CHERRY BLOSSOM CT
Inspection Date	11/01/2016	

Special	Inspection #	Inspection Area	Distress Type	Severity	Quantity
No	1	3,200 sq. ft.	Weathering	Medium	880.00 sq. ft.
			Weathering	High	880.00 sq. ft.

St ID	Sec ID	Street Name
CHERCT	10	CHERYL CT
Inspection Date	11/16/2016	

Special	Inspection #	Inspection Area	Distress Type	Severity	Quantity
No	1	3,200 sq. ft.	Weathering	Low	1376.00 sq. ft.
			Raveling	Medium	160.00 sq. ft.
			Long. & Trans. Cracking	Low	3.00 ft.
			Long. & Trans. Cracking	Medium	2.00 ft.

St ID	Sec ID	Street Name
CHERLN	10	CHERYL LN
Inspection Date	11/16/2016	

Special	Inspection #	Inspection Area	Distress Type	Severity	Quantity
No	1	3,200 sq. ft.	Weathering	Low	1408.00 sq. ft.
			Raveling	Medium	160.00 sq. ft.
			Long. & Trans. Cracking	Medium	39.00 ft.
			Long. & Trans. Cracking	Low	17.00 ft.

St ID	Sec ID	Street Name
CHERRY	10	CHERRY BLOSSOM LN
Inspection Date	11/01/2016	

Special	Inspection #	Inspection Area	Distress Type	Severity	Quantity
No	1	3,200 sq. ft.	Weathering	Medium	880.00 sq. ft.
			Weathering	High	880.00 sq. ft.

St ID	Sec ID	Street Name
CHERRY	20	CHERRY BLOSSOM LN
Inspection Date	11/01/2016	

Special	Inspection #	Inspection Area	Distress Type	Severity	Quantity
No	1	3,200 sq. ft.	Weathering	Medium	880.00 sq. ft.
			Weathering	High	880.00 sq. ft.
			Long. & Trans. Cracking	Low	44.00 ft.
			Alligator Cracking	Low	15.00 sq. ft.

Special	Inspection #	Inspection Area	Distress Type	Severity	Quantity
No	2	3,200 sq. ft.	Weathering	Medium	880.00 sq. ft.
			Weathering	High	880.00 sq. ft.

Special	Inspection #	Inspection Area	Distress Type	Severity	Quantity
No	3	3,200 sq. ft.	Weathering	Medium	880.00 sq. ft.
			Weathering	High	880.00 sq. ft.

St ID	Sec ID	Street Name
CHERRY	30	CHERRY BLOSSOM LN
Inspection Date	11/01/2016	

Special	Inspection #	Inspection Area	Distress Type	Severity	Quantity
No	1	3,200 sq. ft.	Weathering	Medium	880.00 sq. ft.
			Weathering	High	880.00 sq. ft.

St ID	Sec ID	Street Name
CHERWY	10	CHERUB WY
Inspection Date	11/01/2016	

Special	Inspection #	Inspection Area	Distress Type	Severity	Quantity
No	1	3,200 sq. ft.	Weathering	Medium	800.00 sq. ft.
			Weathering	High	800.00 sq. ft.

St ID	Sec ID	Street Name
CHESTE	10	CHESTER DR
Inspection Date	11/01/2016	

Special	Inspection #	Inspection Area	Distress Type	Severity	Quantity
No	1	3,800 sq. ft.	Weathering	Medium	1520.00 sq. ft.
			Weathering	High	1520.00 sq. ft.
			Long. & Trans. Cracking	Medium	322.00 ft.
			Distortions	Low	32.00 sq. ft.
			Block Cracking	Low	1245.00 sq. ft.
			Alligator Cracking	Low	160.00 sq. ft.
			Alligator Cracking	Medium	185.00 sq. ft.

Special	Inspection #	Inspection Area	Distress Type	Severity	Quantity
No	2	3,800 sq. ft.	Weathering	Medium	1520.00 sq. ft.
			Weathering	High	1520.00 sq. ft.
			Rutting/Depression	Low	147.00 sq. ft.
			Long. & Trans. Cracking	Medium	147.00 ft.
			Alligator Cracking	High	585.00 sq. ft.
			Alligator Cracking	Low	527.00 sq. ft.
			Alligator Cracking	Medium	1391.00 sq. ft.

St ID	Sec ID	Street Name
CHESTE	20	CHESTER DR
Inspection Date	11/01/2016	

Special	Inspection #	Inspection Area	Distress Type	Severity	Quantity
Yes	1	3,800 sq. ft.	Weathering	Medium	1900.00 sq. ft.
			Weathering	High	1900.00 sq. ft.
			Long. & Trans. Cracking	Medium	351.00 ft.
			Block Cracking	Low	166.00 sq. ft.
			Alligator Cracking	Medium	89.00 sq. ft.

Special	Inspection #	Inspection Area	Distress Type	Severity	Quantity
No	2	3,800 sq. ft.	Weathering	Medium	1900.00 sq. ft.
			Weathering	High	1900.00 sq. ft.
			Long. & Trans. Cracking	Medium	256.00 ft.
			Block Cracking	Low	534.00 sq. ft.

St ID	Sec ID	Street Name
CHESTN	10	CHESTNUT AV
Inspection Date	11/16/2016	

Special	Inspection #	Inspection Area	Distress Type	Severity	Quantity
No	1	3,400 sq. ft.	Weathering	Low	1802.00 sq. ft.
			Raveling	Medium	170.00 sq. ft.
			Long. & Trans. Cracking	Medium	114.00 ft.
			Long. & Trans. Cracking	Low	89.00 ft.
			Alligator Cracking	Low	15.00 sq. ft.

Special	Inspection #	Inspection Area	Distress Type	Severity	Quantity
No	2	3,400 sq. ft.	Weathering	Low	1598.00 sq. ft.
			Raveling	Medium	170.00 sq. ft.
			Long. & Trans. Cracking	Medium	5.00 ft.
			Long. & Trans. Cracking	Low	2.00 ft.

Special	Inspection #	Inspection Area	Distress Type	Severity	Quantity
No	3	3,400 sq. ft.	Weathering	Low	1802.00 sq. ft.
			Raveling	Medium	170.00 sq. ft.
			Long. & Trans. Cracking	Medium	154.00 ft.
			Long. & Trans. Cracking	Low	103.00 ft.

St ID	Sec ID	Street Name
CHOSI	10	CHOSSIER CT
Inspection Date	11/16/2016	

Special	Inspection #	Inspection Area	Distress Type	Severity	Quantity
No	1	3,200 sq. ft.	Weathering	Low	1152.00 sq. ft.
			Raveling	Medium	160.00 sq. ft.
			Long. & Trans. Cracking	Low	40.00 ft.
			Patch & Util. Cut Patch	Low	20.00 sq. ft.
			Long. & Trans. Cracking	Medium	15.00 ft.

St ID	Sec ID	Street Name
CHRICT	10	CHRISTY CT
Inspection Date	11/16/2016	

Special	Inspection #	Inspection Area	Distress Type	Severity	Quantity
No	1	3,200 sq. ft.	Weathering	Low	2080.00 sq. ft.
			Raveling	Medium	160.00 sq. ft.
			Long. & Trans. Cracking	Low	30.00 ft.
			Long. & Trans. Cracking	Medium	10.00 ft.

St ID	Sec ID	Street Name
CHRISM	05	CHRISMAN RD
Inspection Date	11/01/2016	

Special	Inspection #	Inspection Area	Distress Type	Severity	Quantity
No	1	2,600 sq. ft.	Weathering	Medium	390.00 sq. ft.
			Weathering	High	390.00 sq. ft.
			Patch & Util. Cut Patch	Low	127.00 sq. ft.

Special	Inspection #	Inspection Area	Distress Type	Severity	Quantity
No	2	2,600 sq. ft.	Weathering	Medium	390.00 sq. ft.
			Weathering	High	390.00 sq. ft.

St ID	Sec ID	Street Name
CHRISM	15	CHRISMAN RD
Inspection Date	11/01/2016	

Special	Inspection #	Inspection Area	Distress Type	Severity	Quantity
No	1	2,700 sq. ft.	Weathering	Medium	540.00 sq. ft.
			Weathering	High	540.00 sq. ft.

Special	Inspection #	Inspection Area	Distress Type	Severity	Quantity
No	2	2,700 sq. ft.	Weathering	Medium	540.00 sq. ft.
			Weathering	High	540.00 sq. ft.
			Long. & Trans. Cracking	Low	21.00 ft.

Special	Inspection #	Inspection Area	Distress Type	Severity	Quantity
No	3	2,700 sq. ft.	Weathering	Medium	540.00 sq. ft.
			Weathering	High	540.00 sq. ft.
			Long. & Trans. Cracking	Low	17.00 ft.
			Long. & Trans. Cracking	Medium	16.00 ft.

St ID	Sec ID	Street Name
CHRISM	20	CHRISMAN RD
Inspection Date	11/01/2016	

Special	Inspection #	Inspection Area	Distress Type	Severity	Quantity
No	1	2,450 sq. ft.	Weathering	Medium	735.00 sq. ft.
			Weathering	High	735.00 sq. ft.
			Long. & Trans. Cracking	Medium	86.00 ft.

Special	Inspection #	Inspection Area	Distress Type	Severity	Quantity
No	2	2,450 sq. ft.	Weathering	Medium	612.50 sq. ft.
			Weathering	High	612.50 sq. ft.
			Long. & Trans. Cracking	Low	61.00 ft.
			Long. & Trans. Cracking	Medium	39.00 ft.

St ID	Sec ID	Street Name
CHRIST	10	CHRISTY ST
Inspection Date	11/16/2016	

Special	Inspection #	Inspection Area	Distress Type	Severity	Quantity
No	1	3,600 sq. ft.	Weathering	Low	2160.00 sq. ft.
			Raveling	Medium	180.00 sq. ft.
			Long. & Trans. Cracking	Medium	54.00 ft.
			Patch & Util. Cut Patch	Low	18.00 sq. ft.
			Long. & Trans. Cracking	Low	9.00 ft.

St ID	Sec ID	Street Name
CHRMCT	10	CHRISTOPHER MICHAEL CT
Inspection Date	11/01/2016	

Special	Inspection #	Inspection Area	Distress Type	Severity	Quantity
No	1	3,200 sq. ft.	Weathering	Medium	800.00 sq. ft.
			Weathering	High	800.00 sq. ft.

St ID	Sec ID	Street Name
CHRMLN	10	CHRISTOPHER MICHAEL LN
Inspection Date	11/01/2016	

Special	Inspection #	Inspection Area	Distress Type	Severity	Quantity
No	1	3,200 sq. ft.	Weathering	Medium	800.00 sq. ft.
			Weathering	High	800.00 sq. ft.

St ID	Sec ID	Street Name
CHSTNA	10	CHRISTINA DR
Inspection Date	11/16/2016	

Special	Inspection #	Inspection Area	Distress Type	Severity	Quantity
No	1	3,200 sq. ft.	Weathering	Low	1440.00 sq. ft.
			Long. & Trans. Cracking	Medium	218.00 ft.
			Raveling	Medium	160.00 sq. ft.
			Alligator Cracking	Low	15.00 sq. ft.

St ID	Sec ID	Street Name
CHUKAR	10	CHUKAR CT
Inspection Date	11/01/2016	

Special	Inspection #	Inspection Area	Distress Type	Severity	Quantity
No	1	3,200 sq. ft.	Weathering	Medium	1280.00 sq. ft.
			Weathering	High	1280.00 sq. ft.
			Long. & Trans. Cracking	Medium	35.00 ft.
			Alligator Cracking	Low	32.00 sq. ft.
			Alligator Cracking	Medium	33.00 sq. ft.

St ID	Sec ID	Street Name
CINDY	10	CINDY WY
Inspection Date	11/16/2016	

Special	Inspection #	Inspection Area	Distress Type	Severity	Quantity
No	1	3,200 sq. ft.	Weathering	Low	2240.00 sq. ft.
			Raveling	Medium	160.00 sq. ft.
			Long. & Trans. Cracking	Low	135.00 ft.
			Alligator Cracking	Low	65.00 sq. ft.
			Long. & Trans. Cracking	Medium	42.00 ft.

St ID	Sec ID	Street Name
CITADE	10	CITADELLE ST
Inspection Date	11/01/2016	

Special	Inspection #	Inspection Area	Distress Type	Severity	Quantity
No	1	3,200 sq. ft.	Weathering	Medium	800.00 sq. ft.
			Weathering	High	800.00 sq. ft.

St ID	Sec ID	Street Name
CITRWY	10	CITRUS WY
Inspection Date	11/01/2016	

Special	Inspection #	Inspection Area	Distress Type	Severity	Quantity
No	1	3,200 sq. ft.	Weathering	Medium	800.00 sq. ft.
			Weathering	High	800.00 sq. ft.

St ID	Sec ID	Street Name
CIVICC	10	CIVIC CENTER DR
Inspection Date	03/01/2017	

Special	Inspection #	Inspection Area	Distress Type	Severity	Quantity
No	1	3,200 sq. ft.	Long. & Trans. Cracking	Low	9.00 ft.
			Weathering	Medium	3200.00 sq. ft.

St ID	Sec ID	Street Name
CLARCT	10	CLAREMONT CT
Inspection Date	11/16/2016	

Special	Inspection #	Inspection Area	Distress Type	Severity	Quantity
No	1	3,200 sq. ft.	Weathering	Low	1216.00 sq. ft.
			Raveling	Medium	160.00 sq. ft.
			Long. & Trans. Cracking	Medium	84.00 ft.
			Long. & Trans. Cracking	Low	12.00 ft.

St ID	Sec ID	Street Name
CLARDR	10	CLAREMONT DR
Inspection Date	11/16/2016	

Special	Inspection #	Inspection Area	Distress Type	Severity	Quantity
No	1	3,600 sq. ft.	Weathering	Low	1332.00 sq. ft.
			Raveling	Medium	180.00 sq. ft.
			Long. & Trans. Cracking	Low	6.00 ft.
			Long. & Trans. Cracking	Medium	4.00 ft.

Special	Inspection #	Inspection Area	Distress Type	Severity	Quantity
No	2	3,600 sq. ft.	Weathering	Low	1332.00 sq. ft.
			Raveling	Medium	180.00 sq. ft.
			Patch & Util. Cut Patch	Low	16.00 sq. ft.

St ID	Sec ID	Street Name
CLAREC	10	CLARE BROMELL CT
Inspection Date	11/16/2016	

Special	Inspection #	Inspection Area	Distress Type	Severity	Quantity
No	1	2,100 sq. ft.	Weathering	Low	1050.00 sq. ft.
			Raveling	Medium	105.00 sq. ft.
			Long. & Trans. Cracking	Low	7.00 ft.

St ID	Sec ID	Street Name
CLAREN	10	CLARENCE BROMELL ST
Inspection Date	11/16/2016	

Special	Inspection #	Inspection Area	Distress Type	Severity	Quantity
No	1	3,200 sq. ft.	Weathering	Low	1600.00 sq. ft.
			Raveling	Medium	160.00 sq. ft.
			Long. & Trans. Cracking	Low	40.00 ft.

St ID	Sec ID	Street Name
CLEARB	10	CLEARBROOK CT
Inspection Date	11/16/2016	

Special	Inspection #	Inspection Area	Distress Type	Severity	Quantity
No	1	3,200 sq. ft.	Weathering	Low	1120.00 sq. ft.
			Raveling	Medium	160.00 sq. ft.
			Long. & Trans. Cracking	Low	66.00 ft.
			Long. & Trans. Cracking	Medium	18.00 ft.

St ID	Sec ID	Street Name
CLEARL	10	CLEARLAKE CT
Inspection Date	11/01/2016	

Special	Inspection #	Inspection Area	Distress Type	Severity	Quantity
No	1	3,200 sq. ft.	Weathering	Medium	800.00 sq. ft.
			Weathering	High	800.00 sq. ft.

St ID	Sec ID	Street Name
CLEMEN	10	CLEMENTE LN
Inspection Date	11/16/2016	

Special	Inspection #	Inspection Area	Distress Type	Severity	Quantity
No	1	3,200 sq. ft.	Weathering	Low	1312.00 sq. ft.
			Raveling	Medium	160.00 sq. ft.
			Long. & Trans. Cracking	Low	21.00 ft.
			Alligator Cracking	Low	8.00 sq. ft.

Special	Inspection #	Inspection Area	Distress Type	Severity	Quantity
No	2	3,200 sq. ft.	Long. & Trans. Cracking	Low	60.00 ft.
			Long. & Trans. Cracking	Medium	47.00 ft.
			Alligator Cracking	Low	15.00 sq. ft.

St ID	Sec ID	Street Name
CLEMEN	20	CLEMENTE LN
Inspection Date	11/16/2016	

Special	Inspection #	Inspection Area	Distress Type	Severity	Quantity
No	1	2,000 sq. ft.	Weathering	Low	1800.00 sq. ft.
			Alligator Cracking	Low	144.00 sq. ft.
			Raveling	Medium	100.00 sq. ft.
			Long. & Trans. Cracking	Low	72.00 ft.
			Alligator Cracking	Medium	17.00 sq. ft.

St ID	Sec ID	Street Name
CLOUDV	10	CLOUD VIEW CT
Inspection Date	11/01/2016	

Special	Inspection #	Inspection Area	Distress Type	Severity	Quantity
No	1	3,200 sq. ft.	Weathering	Medium	800.00 sq. ft.
			Weathering	High	800.00 sq. ft.
			Long. & Trans. Cracking	Low	23.00 ft.
			Long. & Trans. Cracking	Medium	29.00 ft.

St ID	Sec ID	Street Name
CLOVCT	10	CLOVER HILL CT
Inspection Date	11/01/2016	

Special	Inspection #	Inspection Area	Distress Type	Severity	Quantity
No	1	3,200 sq. ft.	Weathering	Medium	800.00 sq. ft.
			Weathering	High	800.00 sq. ft.

St ID	Sec ID	Street Name
CLOVER	10	CLOVER RD
Inspection Date	11/01/2016	

Special	Inspection #	Inspection Area	Distress Type	Severity	Quantity
No	1	3,700 sq. ft.	Weathering	Medium	740.00 sq. ft.
			Weathering	High	740.00 sq. ft.
			Raveling	High	740.00 sq. ft.
			Raveling	Medium	740.00 sq. ft.
			Patch & Util. Cut Patch	Medium	193.00 sq. ft.
			Alligator Cracking	High	1093.00 sq. ft.

Special	Inspection #	Inspection Area	Distress Type	Severity	Quantity
No	2	1,850 sq. ft.	Weathering	Medium	740.00 sq. ft.
			Weathering	High	740.00 sq. ft.
			Raveling	Medium	185.00 sq. ft.
			Patch & Util. Cut Patch	Low	131.00 sq. ft.
			Patch & Util. Cut Patch	Medium	103.00 sq. ft.
			Long. & Trans. Cracking	Medium	90.00 ft.
			Alligator Cracking	High	253.00 sq. ft.
			Alligator Cracking	Medium	182.00 sq. ft.

St ID	Sec ID	Street Name
CLOVER	20	CLOVER RD
Inspection Date	11/01/2016	

Special	Inspection #	Inspection Area	Distress Type	Severity	Quantity
No	1	3,700 sq. ft.	Weathering	Medium	1295.00 sq. ft.
			Weathering	High	1295.00 sq. ft.
			Rutting/Depression	Low	9.00 sq. ft.
			Raveling	Medium	1110.00 sq. ft.
			Long. & Trans. Cracking	Low	58.00 ft.
			Long. & Trans. Cracking	Medium	109.00 ft.
			Alligator Cracking	Low	32.00 sq. ft.

St ID	Sec ID	Street Name
CLOVER	30	CLOVER RD
Inspection Date	11/01/2016	

Special	Inspection #	Inspection Area	Distress Type	Severity	Quantity
No	1	3,700 sq. ft.	Weathering	Medium	1665.00 sq. ft.
			Weathering	High	1665.00 sq. ft.
			Rutting/Depression	Low	8.00 sq. ft.
			Raveling	Medium	370.00 sq. ft.
			Long. & Trans. Cracking	Low	37.00 ft.
			Long. & Trans. Cracking	Medium	24.00 ft.

St ID	Sec ID	Street Name
CLOVER	40	CLOVER RD
Inspection Date	11/01/2016	

Special	Inspection #	Inspection Area	Distress Type	Severity	Quantity
No	1	3,600 sq. ft.	Weathering	Medium	675.00 sq. ft.
			Weathering	High	675.00 sq. ft.
			Rutting/Depression	Low	18.00 sq. ft.
			Raveling	Medium	450.00 sq. ft.
			Long. & Trans. Cracking	Low	61.00 ft.
			Alligator Cracking	Low	72.00 sq. ft.

Special	Inspection #	Inspection Area	Distress Type	Severity	Quantity
No	2	1,800 sq. ft.	Weathering	Medium	765.00 sq. ft.
			Weathering	High	765.00 sq. ft.
			Raveling	Medium	270.00 sq. ft.
			Long. & Trans. Cracking	Low	101.00 ft.
			Long. & Trans. Cracking	Medium	61.00 ft.
			Alligator Cracking	Low	91.00 sq. ft.

St ID	Sec ID	Street Name
CLOVER	50	CLOVER RD
Inspection Date	11/01/2016	

Special	Inspection #	Inspection Area	Distress Type	Severity	Quantity
No	1	2,000 sq. ft.	Weathering	Medium	800.00 sq. ft.
			Weathering	High	800.00 sq. ft.
			Long. & Trans. Cracking	Low	64.00 ft.
			Long. & Trans. Cracking	Medium	39.00 ft.
			Alligator Cracking	Low	72.00 sq. ft.

Special	Inspection #	Inspection Area	Distress Type	Severity	Quantity
No	2	2,000 sq. ft.	Weathering	Medium	1000.00 sq. ft.
			Weathering	High	1000.00 sq. ft.
			Long. & Trans. Cracking	Low	61.00 ft.
			Long. & Trans. Cracking	Medium	102.00 ft.
			Alligator Cracking	Low	174.00 sq. ft.
			Alligator Cracking	Medium	133.00 sq. ft.

St ID	Sec ID	Street Name
CLUBHO	10	CLUB HOUSE LN
Inspection Date	11/16/2016	

Special	Inspection #	Inspection Area	Distress Type	Severity	Quantity
No	1	3,600 sq. ft.	Weathering	Low	2088.00 sq. ft.
			Alligator Cracking	Low	197.00 sq. ft.
			Long. & Trans. Cracking	Medium	194.00 ft.
			Raveling	Medium	180.00 sq. ft.
			Alligator Cracking	Medium	141.00 sq. ft.
			Long. & Trans. Cracking	Low	23.00 ft.

Special	Inspection #	Inspection Area	Distress Type	Severity	Quantity
No	2	3,600 sq. ft.	Weathering	Low	2088.00 sq. ft.
			Long. & Trans. Cracking	Medium	219.00 ft.
			Raveling	Medium	180.00 sq. ft.
			Alligator Cracking	Low	65.00 sq. ft.
			Long. & Trans. Cracking	Low	27.00 ft.
			Alligator Cracking	Medium	23.00 sq. ft.

St ID	Sec ID	Street Name
COBACT	10	COBALT CT
Inspection Date	11/16/2016	

Special	Inspection #	Inspection Area	Distress Type	Severity	Quantity
No	1	3,200 sq. ft.	Weathering	Low	1216.00 sq. ft.
			Raveling	Medium	160.00 sq. ft.
			Long. & Trans. Cracking	Low	10.00 ft.
			Alligator Cracking	Low	8.00 sq. ft.

St ID	Sec ID	Street Name
COBADR	10	COBALT DR
Inspection Date	11/16/2016	

Special	Inspection #	Inspection Area	Distress Type	Severity	Quantity
No	1	3,200 sq. ft.	Weathering	Low	1216.00 sq. ft.
			Raveling	Medium	160.00 sq. ft.
			Long. & Trans. Cracking	Low	14.00 ft.
			Long. & Trans. Cracking	Medium	5.00 ft.

St ID	Sec ID	Street Name
COCHCT	10	COCHRAN CT
Inspection Date	11/16/2016	

Special	Inspection #	Inspection Area	Distress Type	Severity	Quantity
No	1	3,200 sq. ft.	Weathering	Low	1120.00 sq. ft.
			Raveling	Medium	160.00 sq. ft.
			Long. & Trans. Cracking	Low	4.00 ft.

St ID	Sec ID	Street Name
COCHDR	10	COCHRAN DR
Inspection Date	11/16/2016	

Special	Inspection #	Inspection Area	Distress Type	Severity	Quantity
No	1	3,200 sq. ft.	Weathering	Low	1152.00 sq. ft.
			Raveling	Medium	160.00 sq. ft.
			Alligator Cracking	Low	30.00 sq. ft.
			Long. & Trans. Cracking	Low	26.00 ft.
			Long. & Trans. Cracking	Medium	24.00 ft.

St ID	Sec ID	Street Name
COLBCT	10	COLBY CT
Inspection Date	11/16/2016	

Special	Inspection #	Inspection Area	Distress Type	Severity	Quantity
No	1	3,200 sq. ft.	Weathering	Low	1280.00 sq. ft.
			Raveling	Medium	160.00 sq. ft.
			Long. & Trans. Cracking	Low	5.00 ft.
			Long. & Trans. Cracking	Medium	3.00 ft.

St ID	Sec ID	Street Name
COLE	10	COLE LN
Inspection Date	11/16/2016	

Special	Inspection #	Inspection Area	Distress Type	Severity	Quantity
No	1	3,200 sq. ft.	Weathering	Low	1248.00 sq. ft.
			Raveling	Medium	160.00 sq. ft.
			Long. & Trans. Cracking	Low	57.00 ft.
			Long. & Trans. Cracking	Medium	23.00 ft.
			Patch & Util. Cut Patch	Low	15.00 sq. ft.
			Alligator Cracking	Low	8.00 sq. ft.

St ID	Sec ID	Street Name
COLLIN	10	COLLINS AV
Inspection Date	11/16/2016	

Special	Inspection #	Inspection Area	Distress Type	Severity	Quantity
No	1	2,000 sq. ft.	Weathering	Low	1700.00 sq. ft.
			Alligator Cracking	Medium	296.00 sq. ft.
			Raveling	Medium	100.00 sq. ft.
			Alligator Cracking	Low	99.00 sq. ft.
			Patch & Util. Cut Patch	Low	28.00 sq. ft.
			Long. & Trans. Cracking	Medium	20.00 ft.
			Long. & Trans. Cracking	Low	4.00 ft.

St ID	Sec ID	Street Name				
COLOCT	10	COLONIAL CT				
Inspection Date		11/16/2016				
Special	Inspection #	Inspection Area	Distress Type	Severity	Quantity	
No	1	3,200 sq. ft.	Weathering	Low	1312.00 sq. ft.	
			Raveling	Medium	160.00 sq. ft.	
			Patch & Util. Cut Patch	Low	15.00 sq. ft.	
			Long. & Trans. Cracking	Medium	5.00 ft.	
			Long. & Trans. Cracking	Low	2.00 ft.	

St ID	Sec ID	Street Name				
COLLN	10	COLONIAL LN				
Inspection Date		11/16/2016				
Special	Inspection #	Inspection Area	Distress Type	Severity	Quantity	
No	1	3,200 sq. ft.	Weathering	Low	1344.00 sq. ft.	
			Raveling	Medium	160.00 sq. ft.	
Special	Inspection #	Inspection Area	Distress Type	Severity	Quantity	
No	2	3,200 sq. ft.	Weathering	Low	1344.00 sq. ft.	
			Raveling	Medium	160.00 sq. ft.	
			Long. & Trans. Cracking	Medium	107.00 ft.	
			Long. & Trans. Cracking	Low	9.00 ft.	

St ID	Sec ID	Street Name				
COLOMLN	10	COLOMA LN				
Inspection Date		03/01/2017				
Special	Inspection #	Inspection Area	Distress Type	Severity	Quantity	
No	1	3,000 sq. ft.	No Distresses			

St ID	Sec ID	Street Name
COLONY	10	COLONY DR
Inspection Date	11/01/2016	

Special	Inspection #	Inspection Area	Distress Type	Severity	Quantity
No	1	3,600 sq. ft.	Weathering	Medium	1800.00 sq. ft.
			Weathering	High	1800.00 sq. ft.
			Long. & Trans. Cracking	Medium	161.00 ft.
			Alligator Cracking	High	15.00 sq. ft.
			Alligator Cracking	Low	93.00 sq. ft.
			Alligator Cracking	Medium	23.00 sq. ft.

Special	Inspection #	Inspection Area	Distress Type	Severity	Quantity
No	2	1,800 sq. ft.	Weathering	Medium	900.00 sq. ft.
			Weathering	High	900.00 sq. ft.
			Long. & Trans. Cracking	Medium	211.00 ft.
			Alligator Cracking	High	17.00 sq. ft.
			Alligator Cracking	Low	39.00 sq. ft.
			Alligator Cracking	Medium	44.00 sq. ft.

Special	Inspection #	Inspection Area	Distress Type	Severity	Quantity
No	3	3,600 sq. ft.	Weathering	Medium	1800.00 sq. ft.
			Weathering	High	1800.00 sq. ft.
			Long. & Trans. Cracking	Low	58.00 ft.
			Long. & Trans. Cracking	Medium	297.00 ft.
			Alligator Cracking	Low	23.00 sq. ft.

St ID	Sec ID	Street Name
COLUMB	10	COLUMBIA CT
Inspection Date	11/16/2016	

Special	Inspection #	Inspection Area	Distress Type	Severity	Quantity
No	1	3,200 sq. ft.	Weathering	Low	1280.00 sq. ft.
			Raveling	Medium	160.00 sq. ft.
			Long. & Trans. Cracking	Low	3.00 ft.

St ID	Sec ID	Street Name
COMMER	10	COMMERCIAL DR
Inspection Date	11/16/2016	

Special	Inspection #	Inspection Area	Distress Type	Severity	Quantity
No	1	3,700 sq. ft.	Weathering	Low	3000.00 sq. ft.
			Raveling	Medium	185.00 sq. ft.
			Long. & Trans. Cracking	Medium	169.00 ft.
			Long. & Trans. Cracking	Low	100.00 ft.
			Alligator Cracking	Low	72.00 sq. ft.
			Alligator Cracking	Medium	31.00 sq. ft.
			Alligator Cracking	High	3.00 sq. ft.

St ID	Sec ID	Street Name
COMPTO	10	COMPTON PL
Inspection Date	11/16/2016	

Special	Inspection #	Inspection Area	Distress Type	Severity	Quantity
No	1	3,200 sq. ft.	Weathering	Low	1216.00 sq. ft.
			Raveling	Medium	160.00 sq. ft.

St ID	Sec ID	Street Name
CONSTI	10	CONSTITUTION WY
Inspection Date	11/01/2016	

Special	Inspection #	Inspection Area	Distress Type	Severity	Quantity
No	1	2,900 sq. ft.	Weathering	Medium	1377.50 sq. ft.
			Weathering	High	1377.50 sq. ft.
			Raveling	Medium	145.00 sq. ft.
			Long. & Trans. Cracking	Low	102.00 ft.
			Long. & Trans. Cracking	Medium	170.00 ft.
			Alligator Cracking	Low	130.00 sq. ft.
			Alligator Cracking	Medium	122.00 sq. ft.

Special	Inspection #	Inspection Area	Distress Type	Severity	Quantity
No	2	2,900 sq. ft.	Weathering	Medium	1377.50 sq. ft.
			Weathering	High	1377.50 sq. ft.
			Raveling	Medium	145.00 sq. ft.
			Long. & Trans. Cracking	Medium	321.00 ft.
			Alligator Cracking	Low	160.00 sq. ft.
			Alligator Cracking	Medium	67.00 sq. ft.

St ID	Sec ID	Street Name
COOLID	10	COOLIDGE AV
Inspection Date	11/16/2016	

Special	Inspection #	Inspection Area	Distress Type	Severity	Quantity
No	1	3,600 sq. ft.	Weathering	Low	1476.00 sq. ft.
			Raveling	Medium	180.00 sq. ft.
			Patch & Util. Cut Patch	Low	18.00 sq. ft.
			Long. & Trans. Cracking	Medium	11.00 ft.
			Long. & Trans. Cracking	Low	9.00 ft.

Special	Inspection #	Inspection Area	Distress Type	Severity	Quantity
No	2	3,600 sq. ft.	Weathering	Low	1476.00 sq. ft.
			Raveling	Medium	180.00 sq. ft.
			Alligator Cracking	Low	16.00 sq. ft.

St ID	Sec ID	Street Name
COOPER	10	COOPER DR
Inspection Date	11/16/2016	

Special	Inspection #	Inspection Area	Distress Type	Severity	Quantity
No	1	3,700 sq. ft.	Weathering	Low	703.00 sq. ft.
			Long. & Trans. Cracking	Low	346.00 ft.
			Raveling	Medium	185.00 sq. ft.
			Alligator Cracking	Low	69.00 sq. ft.
			Long. & Trans. Cracking	Medium	17.00 ft.

St ID	Sec ID	Street Name
CORBET	10	CORBETT LN
Inspection Date	11/01/2016	

Special	Inspection #	Inspection Area	Distress Type	Severity	Quantity
No	1	4,000 sq. ft.	Weathering	Medium	2000.00 sq. ft.
			Weathering	High	2000.00 sq. ft.
			Long. & Trans. Cracking	Low	68.00 ft.
			Long. & Trans. Cracking	Medium	247.00 ft.
			Alligator Cracking	Low	17.00 sq. ft.

St ID	Sec ID	Street Name
CORLIS	10	CORLISS DR
Inspection Date	11/01/2016	

Special	Inspection #	Inspection Area	Distress Type	Severity	Quantity
No	1	2,000 sq. ft.	Weathering	Medium	500.00 sq. ft.
			Weathering	High	500.00 sq. ft.
			Long. & Trans. Cracking	Low	22.00 ft.

St ID	Sec ID	Street Name
CORNUC	10	CORNUCOPIA PL
Inspection Date	11/01/2016	

Special	Inspection #	Inspection Area	Distress Type	Severity	Quantity
No	1	1,800 sq. ft.	Weathering	Medium	495.00 sq. ft.
			Weathering	High	495.00 sq. ft.
			Long. & Trans. Cracking	Low	35.00 ft.
			Long. & Trans. Cracking	Medium	32.00 ft.

St ID	Sec ID	Street Name
CORONA	10	CORONADO WY

Inspection Date 11/16/2016

Special	Inspection #	Inspection Area	Distress Type	Severity	Quantity
No	1	1,700 sq. ft.	Weathering	Low	748.00 sq. ft.
			Raveling	Medium	85.00 sq. ft.
			Long. & Trans. Cracking	Low	74.00 ft.
			Alligator Cracking	Low	58.00 sq. ft.
			Patch & Util. Cut Patch	Low	14.00 sq. ft.
			Long. & Trans. Cracking	Medium	2.00 ft.

Special	Inspection #	Inspection Area	Distress Type	Severity	Quantity
No	2	1,700 sq. ft.	Weathering	Low	748.00 sq. ft.
			Raveling	Medium	85.00 sq. ft.
			Long. & Trans. Cracking	Low	66.00 ft.
			Alligator Cracking	Low	14.00 sq. ft.
			Patch & Util. Cut Patch	Low	14.00 sq. ft.

St ID	Sec ID	Street Name
CORRAL	05	CORRAL HOLLOW RD

Inspection Date 11/21/2016

Special	Inspection #	Inspection Area	Distress Type	Severity	Quantity
No	1	2,600 sq. ft.	Raveling	Medium	260.00 sq. ft.
			Weathering	Low	2340.00 sq. ft.

Special	Inspection #	Inspection Area	Distress Type	Severity	Quantity
No	2	2,600 sq. ft.	Raveling	Medium	130.00 sq. ft.
			Weathering	Low	2470.00 sq. ft.

Special	Inspection #	Inspection Area	Distress Type	Severity	Quantity
No	3	2,600 sq. ft.	Raveling	Medium	208.00 sq. ft.
			Weathering	Low	2340.00 sq. ft.

St ID	Sec ID	Street Name
CORRAL	10	CORRAL HOLLOW RD

Inspection Date 11/16/2016

Special	Inspection #	Inspection Area	Distress Type	Severity	Quantity
No	1	3,600 sq. ft.	Weathering	Low	360.00 sq. ft.
Special	Inspection #	Inspection Area	Distress Type	Severity	Quantity
No	2	3,600 sq. ft.	Weathering	Low	360.00 sq. ft.
Special	Inspection #	Inspection Area	Distress Type	Severity	Quantity
No	3	3,600 sq. ft.	Weathering	Low	360.00 sq. ft.

Inspection Date 11/21/2016

Special	Inspection #	Inspection Area	Distress Type	Severity	Quantity
No	1	3,600 sq. ft.	Weathering	Low	360.00 sq. ft.
Special	Inspection #	Inspection Area	Distress Type	Severity	Quantity
No	2	3,600 sq. ft.	Weathering	Low	360.00 sq. ft.
Special	Inspection #	Inspection Area	Distress Type	Severity	Quantity
No	3	3,600 sq. ft.	Weathering	Low	360.00 sq. ft.

St ID	Sec ID	Street Name
CORRAL	20	CORRAL HOLLOW RD
Inspection Date	11/16/2016	

Special	Inspection #	Inspection Area	Distress Type	Severity	Quantity
No	1	3,600 sq. ft.	Weathering	Low	2800.00 sq. ft.
			Raveling	Medium	360.00 sq. ft.
			Long. & Trans. Cracking	Medium	93.00 ft.
			Alligator Cracking	Low	16.00 sq. ft.
			Patch & Util. Cut Patch	Low	8.00 sq. ft.
			Alligator Cracking	Medium	5.00 sq. ft.
			Alligator Cracking	High	2.00 sq. ft.

Special	Inspection #	Inspection Area	Distress Type	Severity	Quantity
No	2	3,600 sq. ft.	Weathering	Low	2800.00 sq. ft.
			Raveling	Medium	360.00 sq. ft.
			Patch & Util. Cut Patch	Low	216.00 sq. ft.
			Long. & Trans. Cracking	Medium	43.00 ft.
			Alligator Cracking	Low	26.00 sq. ft.
			Alligator Cracking	High	12.00 sq. ft.
			Distortions	Low	8.00 sq. ft.
			Alligator Cracking	Medium	4.00 sq. ft.

Special	Inspection #	Inspection Area	Distress Type	Severity	Quantity
No	3	3,600 sq. ft.	Weathering	Low	2800.00 sq. ft.
			Alligator Cracking	Low	63.00 sq. ft.
			Long. & Trans. Cracking	Medium	19.00 ft.
			Long. & Trans. Cracking	High	2.00 ft.

Special	Inspection #	Inspection Area	Distress Type	Severity	Quantity
No	4	3,600 sq. ft.	Weathering	Low	2800.00 sq. ft.
			Alligator Cracking	Low	12.00 sq. ft.
			Alligator Cracking	Medium	6.00 sq. ft.
			Long. & Trans. Cracking	Medium	5.00 ft.
			Alligator Cracking	High	4.00 sq. ft.

Special	Inspection #	Inspection Area	Distress Type	Severity	Quantity
No	5	3,600 sq. ft.	Weathering	Low	2520.00 sq. ft.
			Raveling	Medium	540.00 sq. ft.
			Rutting/Depression	Low	35.00 sq. ft.
			Long. & Trans. Cracking	Medium	31.00 ft.
			Alligator Cracking	Low	22.00 sq. ft.
			Long. & Trans. Cracking	Low	8.00 ft.

Inspection Date 11/21/2016

Special	Inspection #	Inspection Area	Distress Type	Severity	Quantity
No	1	3,600 sq. ft.	Weathering	Low	2880.00 sq. ft.
			Alligator Cracking	High	2.00 sq. ft.
			Alligator Cracking	Medium	5.00 sq. ft.
			Alligator Cracking	Low	16.00 sq. ft.
			Patch & Util. Cut Patch	Low	8.00 sq. ft.
			Long. & Trans. Cracking	Medium	93.00 ft.

Special	Inspection #	Inspection Area	Distress Type	Severity	Quantity
Comment 4					
No	2	3,600 sq. ft.	Raveling	Medium	360.00 sq. ft.
No	2	3,600 sq. ft.	Raveling	Medium	360.00 sq. ft.
No	2	3,600 sq. ft.	Weathering	Low	2880.00 sq. ft.
No	2	3,600 sq. ft.	Alligator Cracking	Low	26.00 sq. ft.
No	2	3,600 sq. ft.	Alligator Cracking	Medium	4.00 sq. ft.
No	2	3,600 sq. ft.	Distortions	Low	8.00 sq. ft.
No	2	3,600 sq. ft.	Alligator Cracking	High	12.00 sq. ft.
No	2	3,600 sq. ft.	Long. & Trans. Cracking	Medium	43.00 sq. ft.
No	2	3,600 sq. ft.	Patch & Util. Cut Patch	Low	216.00 sq. ft.
Special	Inspection #	Inspection Area	Distress Type	Severity	Quantity
No	3	3,600 sq. ft.	Weathering	Low	2880.00 sq. ft.
No	3	3,600 sq. ft.	Long. & Trans. Cracking	High	2.00 sq. ft.
No	3	3,600 sq. ft.	Long. & Trans. Cracking	Medium	19.00 sq. ft.
No	3	3,600 sq. ft.	Alligator Cracking	Low	63.00 sq. ft.
Special	Inspection #	Inspection Area	Distress Type	Severity	Quantity
No	4	3,600 sq. ft.	Long. & Trans. Cracking	Medium	5.00 sq. ft.
No	4	3,600 sq. ft.	Alligator Cracking	Low	12.00 sq. ft.
No	4	3,600 sq. ft.	Alligator Cracking	High	4.00 sq. ft.
No	4	3,600 sq. ft.	Alligator Cracking	Medium	6.00 sq. ft.
No	4	3,600 sq. ft.	Weathering	Low	2880.00 sq. ft.
Special	Inspection #	Inspection Area	Distress Type	Severity	Quantity
No	5	3,600 sq. ft.	Long. & Trans. Cracking	Medium	31.00 sq. ft.
No	5	3,600 sq. ft.	Long. & Trans. Cracking	Low	8.00 sq. ft.
No	5	3,600 sq. ft.	Alligator Cracking	Low	22.00 sq. ft.
No	5	3,600 sq. ft.	Rutting/Depression	Low	35.00 sq. ft.
No	5	3,600 sq. ft.	Raveling	Medium	540.00 sq. ft.
No	5	3,600 sq. ft.	Weathering	Low	2520.00 sq. ft.

St ID	Sec ID	Street Name
CORRAL	30	CORRAL HOLLOW RD

Inspection Date	11/16/2016
-----------------	------------

Special	Inspection #	Inspection Area	Distress Type	Severity	Quantity
No	1	3,000 sq. ft.	Weathering	Low	2400.00 sq. ft.
			Raveling	Medium	360.00 sq. ft.
			Patch & Util. Cut Patch	Low	72.00 sq. ft.

Special	Inspection #	Inspection Area	Distress Type	Severity	Quantity
No	2	3,000 sq. ft.	Weathering	Low	2400.00 sq. ft.
			Patch & Util. Cut Patch	Low	324.00 sq. ft.
			Long. & Trans. Cracking	Medium	64.00 ft.
			Alligator Cracking	Low	38.00 sq. ft.

Special	Inspection #	Inspection Area	Distress Type	Severity	Quantity
No	3	3,000 sq. ft.	Weathering	Low	2400.00 sq. ft.
			Long. & Trans. Cracking	Medium	76.00 ft.
			Alligator Cracking	Low	38.00 sq. ft.

Special	Inspection #	Inspection Area	Distress Type	Severity	Quantity
No	4	3,000 sq. ft.	Weathering	Low	2400.00 sq. ft.
			Alligator Cracking	Low	62.00 sq. ft.
			Long. & Trans. Cracking	Medium	34.00 ft.
			Long. & Trans. Cracking	Low	29.00 ft.
			Alligator Cracking	Medium	16.00 sq. ft.

Special	Inspection #	Inspection Area	Distress Type	Severity	Quantity
No	5	3,000 sq. ft.	Weathering	Low	2400.00 sq. ft.
			Raveling	Medium	450.00 sq. ft.
			Patch & Util. Cut Patch	Low	224.00 sq. ft.
			Patch & Util. Cut Patch	Medium	12.00 sq. ft.
			Distortions	High	2.00 sq. ft.

Special	Inspection #	Inspection Area	Distress Type	Severity	Quantity
No	6	3,000 sq. ft.	Weathering	Low	2400.00 sq. ft.
			Raveling	Medium	150.00 sq. ft.
			Long. & Trans. Cracking	Medium	83.00 ft.
			Patch & Util. Cut Patch	Low	40.00 sq. ft.
			Long. & Trans. Cracking	Low	16.00 ft.
			Alligator Cracking	Low	6.00 sq. ft.
			Patch & Util. Cut Patch	Medium	5.00 sq. ft.
			Patch & Util. Cut Patch	High	5.00 sq. ft.
			Alligator Cracking	Medium	2.00 sq. ft.

Inspection Date	11/21/2016
-----------------	------------

Special	Inspection #	Inspection Area	Distress Type	Severity	Quantity
No	1	3,000 sq. ft.	Patch & Util. Cut Patch	Low	72.00 sq. ft.
			Raveling	Medium	360.00 sq. ft.
			Weathering	Low	2400.00 sq. ft.

Special	Inspection #	Inspection Area	Distress Type	Severity	Quantity
No	2	3,000 sq. ft.	Patch & Util. Cut Patch	Low	324.00 sq. ft.
			Long. & Trans. Cracking	Medium	64.00 ft.
			Weathering	Low	2400.00 sq. ft.
			Alligator Cracking	Low	38.00 sq. ft.

Special	Inspection #	Inspection Area	Distress Type	Severity	Quantity
No	3	3,000 sq. ft.	Long. & Trans. Cracking	Medium	76.00 ft.
			Weathering	Low	2400.00 sq. ft.
			Alligator Cracking	Low	38.00 sq. ft.

Special	Inspection #	Inspection Area	Distress Type	Severity	Quantity
No	4	3,000 sq. ft.	Long. & Trans. Cracking	Low	29.00 ft.
			Alligator Cracking	Medium	16.00 sq. ft.
			Weathering	Low	2400.00 sq. ft.
			Long. & Trans. Cracking	Medium	34.00 ft.
			Alligator Cracking	Low	62.00 sq. ft.

Special	Inspection #	Inspection Area	Distress Type	Severity	Quantity
No	5	3,000 sq. ft.	Patch & Util. Cut Patch	Low	224.00 sq. ft.
			Distortions	High	2.00 sq. ft.
			Patch & Util. Cut Patch	Medium	12.00 sq. ft.
			Raveling	Medium	450.00 sq. ft.
			Weathering	Low	2400.00 sq. ft.

Special	Inspection #	Inspection Area	Distress Type	Severity	Quantity
No	6	3,000 sq. ft.	Alligator Cracking	Medium	2.00 sq. ft.
			Alligator Cracking	Low	6.00 sq. ft.
			Weathering	Low	2400.00 sq. ft.
			Raveling	Medium	150.00 sq. ft.
			Long. & Trans. Cracking	Low	16.00 ft.
			Long. & Trans. Cracking	Medium	83.00 ft.
			Patch & Util. Cut Patch	High	5.00 sq. ft.
			Patch & Util. Cut Patch	Medium	5.00 sq. ft.
			Patch & Util. Cut Patch	Low	40.00 sq. ft.

St ID	Sec ID	Street Name
CORRAL	40	CORRAL HOLLOW RD
Inspection Date	11/16/2016	

Special	Inspection #	Inspection Area	Distress Type	Severity	Quantity
No	1	3,000 sq. ft.	Weathering	Low	2400.00 sq. ft.
			Raveling	Medium	450.00 sq. ft.
			Alligator Cracking	Low	24.00 sq. ft.
			Long. & Trans. Cracking	Medium	16.00 ft.
			Alligator Cracking	Medium	4.00 sq. ft.
			Alligator Cracking	High	1.00 sq. ft.

Special	Inspection #	Inspection Area	Distress Type	Severity	Quantity
No	2	3,000 sq. ft.	Weathering	Low	2400.00 sq. ft.
			Raveling	Medium	450.00 sq. ft.
			Long. & Trans. Cracking	Low	31.00 ft.
			Rutting/Depression	Low	25.00 sq. ft.
			Long. & Trans. Cracking	High	24.00 ft.
			Alligator Cracking	Low	22.00 sq. ft.

Special	Inspection #	Inspection Area	Distress Type	Severity	Quantity
No	3	3,000 sq. ft.	Weathering	Low	2400.00 sq. ft.
			Raveling	Medium	450.00 sq. ft.
			Long. & Trans. Cracking	Low	42.00 ft.
			Long. & Trans. Cracking	Medium	13.00 ft.
			Alligator Cracking	Medium	5.00 sq. ft.
			Rutting/Depression	Medium	5.00 sq. ft.
			Alligator Cracking	High	4.00 sq. ft.
			Rutting/Depression	Low	4.00 sq. ft.
			Long. & Trans. Cracking	High	3.00 ft.

Special	Inspection #	Inspection Area	Distress Type	Severity	Quantity
No	4	3,000 sq. ft.	Weathering	Low	2400.00 sq. ft.
			Raveling	Medium	450.00 sq. ft.
			Long. & Trans. Cracking	Medium	208.00 ft.
			Long. & Trans. Cracking	Low	43.00 ft.
			Rutting/Depression	Low	25.00 sq. ft.
			Alligator Cracking	Low	24.00 sq. ft.

Inspection Date 11/21/2016

Special	Inspection #	Inspection Area	Distress Type	Severity	Quantity
No	1	3,000 sq. ft.	Alligator Cracking	High	1.00 sq. ft.
			Alligator Cracking	Medium	4.00 sq. ft.
			Weathering	Low	2400.00 sq. ft.
			Raveling	Medium	450.00 sq. ft.
			Long. & Trans. Cracking	Medium	16.00 ft.
			Alligator Cracking	Low	24.00 sq. ft.

Special	Inspection #	Inspection Area	Distress Type	Severity	Quantity
No	2	3,000 sq. ft.	Weathering	Low	2400.00 sq. ft.
			Raveling	Medium	450.00 sq. ft.
			Alligator Cracking	Low	22.00 sq. ft.

Long. & Trans. Cracking	Low	31.00 ft.
Rutting/Depression	Low	25.00 sq. ft.
Long. & Trans. Cracking	High	24.00 ft.

Special	Inspection #	Inspection Area	Distress Type	Severity	Quantity
No	3	3,000 sq. ft.	Long. & Trans. Cracking	High	3.00 ft.
			Long. & Trans. Cracking	Medium	13.00 ft.
			Long. & Trans. Cracking	Low	42.00 ft.
			Weathering	Low	2400.00 sq. ft.
			Raveling	Medium	450.00 sq. ft.
			Rutting/Depression	Medium	5.00 sq. ft.
			Rutting/Depression	Low	4.00 sq. ft.
			Alligator Cracking	High	4.00 sq. ft.
			Alligator Cracking	Medium	5.00 sq. ft.

Special	Inspection #	Inspection Area	Distress Type	Severity	Quantity
No	4	3,000 sq. ft.	Long. & Trans. Cracking	Low	43.00 ft.
			Rutting/Depression	Low	25.00 sq. ft.
			Alligator Cracking	Low	24.00 sq. ft.
			Weathering	Low	2400.00 sq. ft.
			Raveling	Medium	450.00 sq. ft.
			Long. & Trans. Cracking	Medium	208.00 ft.

St ID	Sec ID	Street Name
CORRAL	50	CORRAL HOLLOW RD
Inspection Date	11/16/2016	

Special	Inspection #	Inspection Area	Distress Type	Severity	Quantity
No	1	3,000 sq. ft.	Weathering	Low	2400.00 sq. ft.
			Raveling	Medium	450.00 sq. ft.
			Long. & Trans. Cracking	Medium	32.00 ft.
			Rutting/Depression	Low	30.00 sq. ft.
			Alligator Cracking	Low	25.00 sq. ft.
			Alligator Cracking	Medium	15.00 sq. ft.
			Alligator Cracking	High	5.00 sq. ft.
			Rutting/Depression	Medium	5.00 sq. ft.
			Distortions	Low	5.00 sq. ft.

Special	Inspection #	Inspection Area	Distress Type	Severity	Quantity
No	2	3,000 sq. ft.	Weathering	Low	2400.00 sq. ft.
			Raveling	Medium	450.00 sq. ft.
			Long. & Trans. Cracking	Medium	108.00 ft.
			Alligator Cracking	High	42.00 sq. ft.
			Long. & Trans. Cracking	Low	32.00 ft.
			Alligator Cracking	Low	10.00 sq. ft.
			Alligator Cracking	Medium	8.00 sq. ft.

Special	Inspection #	Inspection Area	Distress Type	Severity	Quantity
No	3	3,000 sq. ft.	Weathering	Low	2400.00 sq. ft.
			Raveling	Medium	450.00 sq. ft.
			Long. & Trans. Cracking	Medium	236.00 ft.
			Long. & Trans. Cracking	High	32.00 ft.
			Long. & Trans. Cracking	Low	27.00 ft.
			Rutting/Depression	Low	12.00 sq. ft.
			Distortions	Medium	4.00 sq. ft.
			Distortions	High	1.00 sq. ft.

Special	Inspection #	Inspection Area	Distress Type	Severity	Quantity
No	4	3,000 sq. ft.	Weathering	Low	2400.00 sq. ft.
			Raveling	Medium	450.00 sq. ft.
			Long. & Trans. Cracking	Medium	206.00 ft.
			Long. & Trans. Cracking	Low	41.00 ft.
			Alligator Cracking	Low	24.00 sq. ft.
			Rutting/Depression	Low	20.00 sq. ft.
			Long. & Trans. Cracking	High	8.00 ft.

Special	Inspection #	Inspection Area	Distress Type	Severity	Quantity
No	5	3,000 sq. ft.	Weathering	Low	2400.00 sq. ft.
			Raveling	Medium	450.00 sq. ft.
			Long. & Trans. Cracking	Medium	247.00 ft.
			Long. & Trans. Cracking	Low	52.00 ft.
			Long. & Trans. Cracking	High	19.00 ft.
			Alligator Cracking	Low	17.00 sq. ft.

Inspection Date 11/21/2016

Special	Inspection #	Inspection Area	Distress Type	Severity	Quantity
No	1	3,000 sq. ft.	Distortions	Low	5.00 sq. ft.
			Rutting/Depression	Medium	5.00 sq. ft.
			Rutting/Depression	Low	30.00 sq. ft.
			Long. & Trans. Cracking	Medium	32.00 ft.
			Alligator Cracking	High	5.00 sq. ft.
			Alligator Cracking	Medium	15.00 sq. ft.
			Alligator Cracking	Low	25.00 sq. ft.
			Weathering	Low	2400.00 sq. ft.
			Raveling	Medium	450.00 sq. ft.

Special	Inspection #	Inspection Area	Distress Type	Severity	Quantity
No	2	3,000 sq. ft.	Long. & Trans. Cracking	Low	32.00 ft.
			Alligator Cracking	Low	10.00 sq. ft.
			Alligator Cracking	Medium	8.00 sq. ft.
			Alligator Cracking	High	42.00 sq. ft.
			Raveling	Medium	450.00 sq. ft.
			Weathering	Low	2400.00 sq. ft.
			Long. & Trans. Cracking	Medium	108.00 ft.

Special	Inspection #	Inspection Area	Distress Type	Severity	Quantity
No	3	3,000 sq. ft.	Rutting/Depression	Low	12.00 sq. ft.
			Raveling	Medium	450.00 sq. ft.
			Weathering	Low	2400.00 sq. ft.
			Long. & Trans. Cracking	Low	27.00 ft.
			Long. & Trans. Cracking	High	32.00 ft.
			Long. & Trans. Cracking	Medium	236.00 ft.
			Distortions	High	1.00 sq. ft.
			Distortions	Medium	4.00 sq. ft.

Special	Inspection #	Inspection Area	Distress Type	Severity	Quantity
No	4	3,000 sq. ft.	Rutting/Depression	Low	20.00 sq. ft.
			Long. & Trans. Cracking	Low	41.00 ft.
			Alligator Cracking	Low	24.00 sq. ft.
			Weathering	Low	2400.00 sq. ft.
			Raveling	Medium	450.00 sq. ft.
			Long. & Trans. Cracking	High	8.00 ft.
			Long. & Trans. Cracking	Medium	206.00 ft.

Special	Inspection #	Inspection Area	Distress Type	Severity	Quantity
No	5	3,000 sq. ft.	Alligator Cracking	Low	17.00 sq. ft.
			Raveling	Medium	450.00 sq. ft.
			Weathering	Low	2400.00 sq. ft.
			Long. & Trans. Cracking	High	19.00 ft.
			Long. & Trans. Cracking	Low	52.00 ft.
			Long. & Trans. Cracking	Medium	247.00 ft.

St ID	Sec ID	Street Name
CORRAL	60	CORRAL HOLLOW RD
Inspection Date	11/16/2016	

Special	Inspection #	Inspection Area	Distress Type	Severity	Quantity
No	1	3,600 sq. ft.	Weathering	Low	2800.00 sq. ft.
			Raveling	Medium	540.00 sq. ft.
			Long. & Trans. Cracking	Low	54.00 ft.
			Patch & Util. Cut Patch	Low	12.00 sq. ft.

Special	Inspection #	Inspection Area	Distress Type	Severity	Quantity
No	2	3,600 sq. ft.	Weathering	Low	2800.00 sq. ft.
			Raveling	Medium	540.00 sq. ft.
			Long. & Trans. Cracking	Low	62.00 ft.
			Long. & Trans. Cracking	Medium	7.00 ft.

Special	Inspection #	Inspection Area	Distress Type	Severity	Quantity
No	3	3,600 sq. ft.	Weathering	Low	2800.00 sq. ft.
			Raveling	Medium	540.00 sq. ft.
			Long. & Trans. Cracking	Low	176.00 ft.
			Alligator Cracking	Low	32.00 sq. ft.
			Long. & Trans. Cracking	Medium	18.00 ft.

Special	Inspection #	Inspection Area	Distress Type	Severity	Quantity
No	4	3,600 sq. ft.	Weathering	Low	2800.00 sq. ft.
			Raveling	Medium	540.00 sq. ft.
			Long. & Trans. Cracking	Low	71.00 ft.
			Alligator Cracking	Low	46.00 sq. ft.
			Long. & Trans. Cracking	Medium	38.00 ft.
			Alligator Cracking	Medium	14.00 sq. ft.
			Distortions	Low	12.00 sq. ft.
			Distortions	Medium	6.00 sq. ft.
			Alligator Cracking	High	2.00 sq. ft.

Special	Inspection #	Inspection Area	Distress Type	Severity	Quantity
No	5	3,600 sq. ft.	Weathering	Low	2800.00 sq. ft.
			Raveling	Medium	540.00 sq. ft.
			Long. & Trans. Cracking	Low	134.00 ft.
			Long. & Trans. Cracking	Medium	96.00 ft.
			Distortions	Medium	14.00 sq. ft.

Special	Inspection #	Inspection Area	Distress Type	Severity	Quantity
No	6	3,600 sq. ft.	Weathering	Low	2800.00 sq. ft.
			Raveling	Medium	720.00 sq. ft.
			Long. & Trans. Cracking	Medium	96.00 ft.
			Long. & Trans. Cracking	Low	37.00 ft.
			Long. & Trans. Cracking	High	28.00 ft.

Inspection Date 11/21/2016

Special	Inspection #	Inspection Area	Distress Type	Severity	Quantity
No	1	3,600 sq. ft.	Patch & Util. Cut Patch	Low	12.00 sq. ft.

			Long. & Trans. Cracking	Low	54.00 ft.
			Raveling	Medium	540.00 sq. ft.
			Weathering	Low	2880.00 sq. ft.
Special	Inspection #	Inspection Area	Distress Type	Severity	Quantity
No	2	3,600 sq. ft.	Weathering	Low	2880.00 sq. ft.
			Raveling	Medium	540.00 sq. ft.
			Long. & Trans. Cracking	Medium	7.00 ft.
			Long. & Trans. Cracking	Low	62.00 ft.
Special	Inspection #	Inspection Area	Distress Type	Severity	Quantity
No	3	3,600 sq. ft.	Alligator Cracking	Low	32.00 sq. ft.
			Long. & Trans. Cracking	Medium	18.00 ft.
			Long. & Trans. Cracking	Low	176.00 ft.
			Raveling	Medium	540.00 sq. ft.
			Weathering	Low	2880.00 sq. ft.
Comment Pave change at Golden Leaf Lane					
Special	Inspection #	Inspection Area	Distress Type	Severity	Quantity
No	4	3,600 sq. ft.	Distortions	Low	12.00 sq. ft.
			Distortions	Medium	6.00 sq. ft.
			Long. & Trans. Cracking	Medium	38.00 ft.
			Long. & Trans. Cracking	Low	71.00 ft.
			Alligator Cracking	High	2.00 sq. ft.
			Alligator Cracking	Medium	14.00 sq. ft.
			Alligator Cracking	Low	46.00 sq. ft.
			Raveling	Medium	540.00 sq. ft.
			Weathering	Low	2880.00 sq. ft.
Special	Inspection #	Inspection Area	Distress Type	Severity	Quantity
No	5	3,600 sq. ft.	Distortions	Medium	14.00 sq. ft.
			Long. & Trans. Cracking	Medium	96.00 ft.
			Weathering	Low	2880.00 sq. ft.
			Raveling	Medium	540.00 sq. ft.
			Long. & Trans. Cracking	Low	134.00 ft.
Special	Inspection #	Inspection Area	Distress Type	Severity	Quantity
No	6	3,600 sq. ft.	Long. & Trans. Cracking	Low	37.00 ft.
			Weathering	Low	2880.00 sq. ft.
			Raveling	Medium	720.00 sq. ft.
			Long. & Trans. Cracking	Medium	96.00 ft.
			Long. & Trans. Cracking	High	28.00 ft.

St ID	Sec ID	Street Name
CORRAL	65	CORRAL HOLLOW RD

Inspection Date	11/16/2016
-----------------	------------

Special	Inspection #	Inspection Area	Distress Type	Severity	Quantity
No	1	1,248 sq. ft.	Weathering	Low	998.40 sq. ft.
			Patch & Util. Cut Patch	High	166.00 sq. ft.
			Raveling	Medium	124.80 sq. ft.
			Long. & Trans. Cracking	Low	93.00 ft.
			Raveling	High	62.40 sq. ft.
			Distortions	Low	4.00 sq. ft.
			Distortions	Medium	2.00 sq. ft.

Inspection Date	11/21/2016
-----------------	------------

Special	Inspection #	Inspection Area	Distress Type	Severity	Quantity
No	1	1,248 sq. ft.	Raveling	High	62.40 sq. ft.
			Distortions	Low	4.00 sq. ft.
			Distortions	Medium	2.00 sq. ft.
			Long. & Trans. Cracking	Low	93.00 ft.
			Patch & Util. Cut Patch	High	166.00 sq. ft.
			Raveling	Medium	124.80 sq. ft.
			Weathering	Low	998.40 sq. ft.

St ID	Sec ID	Street Name
CORRAL	70	CORRAL HOLLOW RD

Inspection Date	11/22/2016
-----------------	------------

Special	Inspection #	Inspection Area	Distress Type	Severity	Quantity
No	1	2,250 sq. ft.	Weathering	Low	1575.00 sq. ft.

St ID	Sec ID	Street Name
CORRAL	75	CORRAL HOLLOW RD

Inspection Date	11/21/2016
-----------------	------------

Special	Inspection #	Inspection Area	Distress Type	Severity	Quantity
No	1	2,550 sq. ft.	Alligator Cracking	Low	14.00 sq. ft.
			Long. & Trans. Cracking	Low	26.00 ft.
			Raveling	Medium	76.50 sq. ft.
			Weathering	Low	1020.00 sq. ft.

Comment half road completed with new development

Special	Inspection #	Inspection Area	Distress Type	Severity	Quantity
Yes	2	2,550 sq. ft.	Distortions	Medium	2.00 sq. ft.
			Rutting/Depression	Medium	2.00 sq. ft.
			Rutting/Depression	Low	14.00 sq. ft.
			Long. & Trans. Cracking	Low	9.00 ft.
			Long. & Trans. Cracking	Medium	26.00 ft.
			Alligator Cracking	Low	52.00 sq. ft.
			Alligator Cracking	High	34.00 sq. ft.
			Alligator Cracking	Medium	26.00 sq. ft.

St ID	Sec ID	Street Name			
CORRAL	80	CORRAL HOLLOW RD			
Inspection Date	11/21/2016				
Special	Inspection #	Inspection Area	Distress Type	Severity	Quantity
No	1	2,550 sq. ft.	Raveling	Medium	127.50 sq. ft.
			Weathering	Low	2295.00 sq. ft.
			Long. & Trans. Cracking	Medium	56.00 ft.
			Patch & Util. Cut Patch	Low	255.00 sq. ft.
Special	Inspection #	Inspection Area	Distress Type	Severity	Quantity
No	2	2,550 sq. ft.	Raveling	Medium	127.50 sq. ft.
			Weathering	Low	2422.50 sq. ft.
Special	Inspection #	Inspection Area	Distress Type	Severity	Quantity
No	3	2,550 sq. ft.	Alligator Cracking	Low	6.00 sq. ft.
			Long. & Trans. Cracking	Low	52.00 ft.
			Raveling	Medium	204.00 sq. ft.
			Weathering	Low	2295.00 sq. ft.
Special	Inspection #	Inspection Area	Distress Type	Severity	Quantity
No	4	2,550 sq. ft.	Raveling	Medium	76.50 sq. ft.
			Weathering	Low	1275.00 sq. ft.
Comment new development ellis					

St ID	Sec ID	Street Name
CORRAL	85	CORRAL HOLLOW RD
Inspection Date	11/21/2016	

Special	Inspection #	Inspection Area	Distress Type	Severity	Quantity
No	1	2,600 sq. ft.	Long. & Trans. Cracking	Medium	86.00 ft.
			Distortions	Low	14.00 sq. ft.
			Distortions	Medium	12.00 sq. ft.
			Rutting/Depression	Medium	5.00 sq. ft.
			Alligator Cracking	High	56.00 sq. ft.
			Alligator Cracking	Medium	102.00 sq. ft.
			Rutting/Depression	Low	52.00 sq. ft.
			Raveling	Medium	130.00 sq. ft.
			Weathering	Low	2470.00 sq. ft.

Special	Inspection #	Inspection Area	Distress Type	Severity	Quantity
No	2	2,600 sq. ft.	Distortions	High	8.00 sq. ft.
			Rutting/Depression	Medium	5.00 sq. ft.
			Long. & Trans. Cracking	Medium	94.00 ft.
			Distortions	Medium	24.00 sq. ft.
			Rutting/Depression	Low	75.00 sq. ft.
			Alligator Cracking	High	80.00 sq. ft.
			Alligator Cracking	Medium	46.00 sq. ft.
			Alligator Cracking	Low	72.00 sq. ft.
			Raveling	Medium	130.00 sq. ft.
			Weathering	Low	2470.00 sq. ft.

Special	Inspection #	Inspection Area	Distress Type	Severity	Quantity
No	3	2,600 sq. ft.	Rutting/Depression	Medium	5.00 sq. ft.
			Rutting/Depression	Low	25.00 sq. ft.
			Distortions	Medium	2.00 sq. ft.
			Distortions	Low	14.00 sq. ft.
			Alligator Cracking	High	55.00 sq. ft.
			Alligator Cracking	Medium	58.00 sq. ft.
			Alligator Cracking	Low	32.00 sq. ft.
			Long. & Trans. Cracking	Medium	63.00 ft.
			Raveling	Medium	130.00 sq. ft.
			Weathering	Low	2470.00 sq. ft.

Special	Inspection #	Inspection Area	Distress Type	Severity	Quantity
No	4	2,600 sq. ft.	Long. & Trans. Cracking	Medium	53.00 ft.
			Long. & Trans. Cracking	Low	98.00 ft.
			Alligator Cracking	Low	102.00 sq. ft.
			Alligator Cracking	Medium	44.00 sq. ft.
			Alligator Cracking	High	62.00 sq. ft.
			Raveling	Medium	130.00 sq. ft.
			Weathering	Low	2470.00 sq. ft.

St ID	Sec ID	Street Name			
CORRAL	90	CORRAL HOLLOW RD			
Inspection Date	11/16/2016				
Special	Inspection #	Inspection Area	Distress Type	Severity	Quantity
No	1	2,600 sq. ft.	Weathering	Low	1820.00 sq. ft.
			Raveling	Medium	780.00 sq. ft.
			Long. & Trans. Cracking	Medium	119.00 ft.
			Alligator Cracking	High	116.00 sq. ft.
			Alligator Cracking	Medium	45.00 sq. ft.
			Rutting/Depression	Low	22.00 sq. ft.
			Distortions	Low	14.00 sq. ft.
			Distortions	Medium	12.00 sq. ft.
			Rutting/Depression	Medium	5.00 sq. ft.
Special	Inspection #	Inspection Area	Distress Type	Severity	Quantity
No	2	2,600 sq. ft.	Weathering	Low	2080.00 sq. ft.
			Alligator Cracking	High	182.00 sq. ft.
			Alligator Cracking	Medium	156.00 sq. ft.
			Long. & Trans. Cracking	Medium	64.00 ft.
			Alligator Cracking	Low	62.00 sq. ft.
			Long. & Trans. Cracking	Low	37.00 ft.
Special	Inspection #	Inspection Area	Distress Type	Severity	Quantity
No	3	2,600 sq. ft.	Weathering	Low	2080.00 sq. ft.
			Alligator Cracking	Medium	352.00 sq. ft.
			Alligator Cracking	High	246.00 sq. ft.
			Alligator Cracking	Low	208.00 sq. ft.
			Raveling	Medium	52.00 sq. ft.
			Rutting/Depression	Low	22.00 sq. ft.
			Long. & Trans. Cracking	Low	19.00 ft.
			Distortions	Low	14.00 sq. ft.
Special	Inspection #	Inspection Area	Distress Type	Severity	Quantity
No	4	2,600 sq. ft.	Weathering	Low	2080.00 sq. ft.
			Alligator Cracking	Medium	405.00 sq. ft.
			Alligator Cracking	Low	362.00 sq. ft.
			Alligator Cracking	High	194.00 sq. ft.
			Raveling	Medium	130.00 sq. ft.
			Distortions	Low	42.00 sq. ft.
			Long. & Trans. Cracking	Low	34.00 ft.
			Rutting/Depression	Low	22.00 sq. ft.
Special	Inspection #	Inspection Area	Distress Type	Severity	Quantity
No	5	2,600 sq. ft.	Weathering	Low	2080.00 sq. ft.
			Alligator Cracking	Low	305.00 sq. ft.
			Raveling	Medium	260.00 sq. ft.
			Alligator Cracking	Medium	208.00 sq. ft.
			Alligator Cracking	High	94.00 sq. ft.
			Rutting/Depression	Low	74.00 sq. ft.
			Long. & Trans. Cracking	Low	62.00 ft.
			Distortions	Low	26.00 sq. ft.

Long. & Trans. Cracking	Medium	24.00 ft.
Distortions	Medium	18.00 sq. ft.

Special	Inspection #	Inspection Area	Distress Type	Severity	Quantity
No	6	2,600 sq. ft.	Weathering	Low	2080.00 sq. ft.
			Patch & Util. Cut Patch	Low	305.00 sq. ft.
			Raveling	Medium	260.00 sq. ft.
			Patch & Util. Cut Patch	High	226.00 sq. ft.
			Alligator Cracking	High	116.00 sq. ft.
			Patch & Util. Cut Patch	Medium	105.00 sq. ft.
			Alligator Cracking	Medium	94.00 sq. ft.
			Alligator Cracking	Low	51.00 sq. ft.
			Rutting/Depression	Low	34.00 sq. ft.

Special	Inspection #	Inspection Area	Distress Type	Severity	Quantity
No	7	2,600 sq. ft.	Weathering	Low	2080.00 sq. ft.
			Raveling	Medium	390.00 sq. ft.
			Patch & Util. Cut Patch	High	280.00 sq. ft.
			Alligator Cracking	High	203.00 sq. ft.
			Patch & Util. Cut Patch	Medium	160.00 sq. ft.
			Patch & Util. Cut Patch	Low	125.00 sq. ft.
			Long. & Trans. Cracking	Medium	72.00 ft.
			Alligator Cracking	Medium	52.00 sq. ft.
			Distortions	Low	26.00 sq. ft.
			Rutting/Depression	Low	22.00 sq. ft.

Inspection Date 11/21/2016

Special	Inspection #	Inspection Area	Distress Type	Severity	Quantity
No	1	2,600 sq. ft.	Distortions	Medium	12.00 sq. ft.
			Distortions	Low	14.00 sq. ft.
			Rutting/Depression	Medium	5.00 sq. ft.
			Rutting/Depression	Low	22.00 sq. ft.
			Long. & Trans. Cracking	Medium	119.00 ft.
			Alligator Cracking	Medium	45.00 sq. ft.
			Alligator Cracking	High	116.00 sq. ft.
			Raveling	Medium	780.00 sq. ft.
			Weathering	Low	1820.00 sq. ft.

Special	Inspection #	Inspection Area	Distress Type	Severity	Quantity
No	2	2,600 sq. ft.	Weathering	Low	2080.00 sq. ft.
			Alligator Cracking	Low	62.00 sq. ft.
			Long. & Trans. Cracking	Low	37.00 ft.
			Alligator Cracking	Medium	156.00 sq. ft.
			Long. & Trans. Cracking	Medium	64.00 ft.
			Alligator Cracking	High	182.00 sq. ft.

Special	Inspection #	Inspection Area	Distress Type	Severity	Quantity
No	3	2,600 sq. ft.	Raveling	Medium	52.00 sq. ft.
			Weathering	Low	2080.00 sq. ft.
			Distortions	Low	14.00 sq. ft.
			Rutting/Depression	Low	22.00 sq. ft.
			Long. & Trans. Cracking	Low	19.00 ft.

			Alligator Cracking	High	246.00 sq. ft.
			Alligator Cracking	Medium	352.00 sq. ft.
			Alligator Cracking	Low	208.00 sq. ft.
Special	Inspection #	Inspection Area	Distress Type	Severity	Quantity
No	4	2,600 sq. ft.	Long. & Trans. Cracking	Low	34.00 ft.
			Raveling	Medium	130.00 sq. ft.
			Weathering	Low	2080.00 sq. ft.
			Rutting/Depression	Low	22.00 sq. ft.
			Distortions	Low	42.00 sq. ft.
			Alligator Cracking	High	194.00 sq. ft.
			Alligator Cracking	Medium	405.00 sq. ft.
			Alligator Cracking	Low	362.00 sq. ft.
Special	Inspection #	Inspection Area	Distress Type	Severity	Quantity
No	5	2,600 sq. ft.	Long. & Trans. Cracking	Medium	24.00 ft.
			Long. & Trans. Cracking	Low	62.00 ft.
			Alligator Cracking	High	94.00 sq. ft.
			Alligator Cracking	Medium	208.00 sq. ft.
			Alligator Cracking	Low	305.00 sq. ft.
			Distortions	Medium	18.00 sq. ft.
			Distortions	Low	26.00 sq. ft.
			Rutting/Depression	Low	74.00 sq. ft.
			Weathering	Low	2080.00 sq. ft.
			Raveling	Medium	260.00 sq. ft.
Special	Inspection #	Inspection Area	Distress Type	Severity	Quantity
No	6	2,600 sq. ft.	Rutting/Depression	Low	34.00 sq. ft.
			Alligator Cracking	Low	51.00 sq. ft.
			Alligator Cracking	High	116.00 sq. ft.
			Alligator Cracking	Medium	94.00 sq. ft.
			Weathering	Low	2080.00 sq. ft.
			Raveling	Medium	260.00 sq. ft.
			Patch & Util. Cut Patch	High	226.00 sq. ft.
			Patch & Util. Cut Patch	Medium	105.00 sq. ft.
			Patch & Util. Cut Patch	Low	305.00 sq. ft.
Special	Inspection #	Inspection Area	Distress Type	Severity	Quantity
No	7	2,600 sq. ft.	Alligator Cracking	Medium	52.00 sq. ft.
			Alligator Cracking	High	203.00 sq. ft.
			Rutting/Depression	Low	22.00 sq. ft.
			Long. & Trans. Cracking	Medium	72.00 ft.
			Distortions	Low	26.00 sq. ft.
			Raveling	Medium	390.00 sq. ft.
			Weathering	Low	2080.00 sq. ft.
			Patch & Util. Cut Patch	High	280.00 sq. ft.
			Patch & Util. Cut Patch	Medium	160.00 sq. ft.
			Patch & Util. Cut Patch	Low	125.00 sq. ft.

St ID	Sec ID	Street Name
CORRAL	95	CORRAL HOLLOW RD
Inspection Date	11/16/2016	

Special	Inspection #	Inspection Area	Distress Type	Severity	Quantity
No	1	2,600 sq. ft.	Weathering	Low	1300.00 sq. ft.
			Raveling	Medium	1300.00 sq. ft.
			Long. & Trans. Cracking	Medium	316.00 ft.
			Patch & Util. Cut Patch	Medium	204.00 sq. ft.
			Alligator Cracking	High	195.00 sq. ft.
			Block Cracking	Medium	156.00 sq. ft.
			Long. & Trans. Cracking	Low	77.00 ft.
			Long. & Trans. Cracking	High	56.00 ft.
			Distortions	High	12.00 sq. ft.

Special	Inspection #	Inspection Area	Distress Type	Severity	Quantity
No	2	2,600 sq. ft.	Weathering	Low	2080.00 sq. ft.
			Raveling	Medium	390.00 sq. ft.
			Long. & Trans. Cracking	Medium	223.00 ft.
			Raveling	High	130.00 sq. ft.
			Alligator Cracking	High	54.00 sq. ft.
			Distortions	Medium	12.00 sq. ft.
			Distortions	High	2.00 sq. ft.

Special	Inspection #	Inspection Area	Distress Type	Severity	Quantity
No	3	2,600 sq. ft.	Alligator Cracking	High	1600.00 sq. ft.
			Weathering	Medium	1300.00 sq. ft.
			Raveling	Medium	1300.00 sq. ft.
			Distortions	High	5.00 sq. ft.

Inspection Date 11/21/2016

Special	Inspection #	Inspection Area	Distress Type	Severity	Quantity
No	1	2,600 sq. ft.	Patch & Util. Cut Patch	Medium	204.00 sq. ft.
			Distortions	High	12.00 sq. ft.
			Long. & Trans. Cracking	High	56.00 ft.
			Alligator Cracking	High	195.00 sq. ft.
			Raveling	Medium	1300.00 sq. ft.
			Weathering	Low	1300.00 sq. ft.
			Long. & Trans. Cracking	Low	77.00 ft.
			Long. & Trans. Cracking	Medium	316.00 ft.
			Block Cracking	Medium	156.00 sq. ft.

Special	Inspection #	Inspection Area	Distress Type	Severity	Quantity
No	2	2,600 sq. ft.	Distortions	High	2.00 sq. ft.
			Distortions	Medium	12.00 sq. ft.
			Alligator Cracking	High	54.00 sq. ft.
			Raveling	High	130.00 sq. ft.
			Raveling	Medium	390.00 sq. ft.
			Weathering	Low	2080.00 sq. ft.
			Long. & Trans. Cracking	Medium	223.00 ft.

Special	Inspection #	Inspection Area	Distress Type	Severity	Quantity
---------	--------------	-----------------	---------------	----------	----------

No	3	2,600 sq. ft.	Distortions	High	5.00 sq. ft.
			Alligator Cracking	High	1600.00 sq. ft.
			Raveling	Medium	1300.00 sq. ft.
			Weathering	Medium	1300.00 sq. ft.

St ID	Sec ID	Street Name
COSELN	10	COSE LN
Inspection Date	11/01/2016	

Special	Inspection #	Inspection Area	Distress Type	Severity	Quantity
No	1	3,200 sq. ft.	Weathering	Medium	880.00 sq. ft.
			Weathering	High	880.00 sq. ft.

St ID	Sec ID	Street Name
COSTA	10	COSTA CT
Inspection Date	11/16/2016	

Special	Inspection #	Inspection Area	Distress Type	Severity	Quantity
No	1	3,700 sq. ft.	Weathering	Low	1443.00 sq. ft.
			Long. & Trans. Cracking	Medium	220.00 ft.
			Raveling	Medium	185.00 sq. ft.
			Long. & Trans. Cracking	Low	63.00 ft.
			Patch & Util. Cut Patch	Low	54.00 sq. ft.
			Alligator Cracking	Low	4.00 sq. ft.

St ID	Sec ID	Street Name
COTTON	10	COTTONWOOD DR
Inspection Date	11/16/2016	

Special	Inspection #	Inspection Area	Distress Type	Severity	Quantity
No	1	3,400 sq. ft.	Weathering	Low	2414.00 sq. ft.
			Long. & Trans. Cracking	Medium	329.00 ft.
			Raveling	Medium	170.00 sq. ft.
			Long. & Trans. Cracking	Low	123.00 ft.
			Alligator Cracking	Low	27.00 sq. ft.

St ID	Sec ID	Street Name
COUNTR	10	COUNTRY CT
Inspection Date	11/01/2016	

Special	Inspection #	Inspection Area	Distress Type	Severity	Quantity
No	1	3,200 sq. ft.	Weathering	Medium	960.00 sq. ft.
			Weathering	High	960.00 sq. ft.
			Long. & Trans. Cracking	Low	18.00 ft.
			Long. & Trans. Cracking	Medium	28.00 ft.

St ID	Sec ID	Street Name
COUPE	10	COUPE PL
Inspection Date	11/16/2016	

Special	Inspection #	Inspection Area	Distress Type	Severity	Quantity
No	1	3,700 sq. ft.	Weathering	Low	2146.00 sq. ft.
			Long. & Trans. Cracking	Medium	195.00 ft.
			Raveling	Medium	185.00 sq. ft.
			Alligator Cracking	Low	31.00 sq. ft.
			Long. & Trans. Cracking	Low	23.00 ft.

St ID	Sec ID	Street Name
COURDR	20	COURT DR
Inspection Date	11/16/2016	

Special	Inspection #	Inspection Area	Distress Type	Severity	Quantity
No	1	3,200 sq. ft.	Weathering	Low	768.00 sq. ft.
			Raveling	Medium	160.00 sq. ft.
			Long. & Trans. Cracking	Low	17.00 ft.

St ID	Sec ID	Street Name
COVECT	10	COVE CT
Inspection Date	11/01/2016	

Special	Inspection #	Inspection Area	Distress Type	Severity	Quantity
No	1	3,200 sq. ft.	Weathering	Medium	880.00 sq. ft.
			Weathering	High	880.00 sq. ft.

St ID	Sec ID	Street Name
COVENT	10	COVENTRY DR
Inspection Date	11/16/2016	

Special	Inspection #	Inspection Area	Distress Type	Severity	Quantity
No	1	3,400 sq. ft.	Weathering	Low	1156.00 sq. ft.
			Raveling	Medium	170.00 sq. ft.
			Long. & Trans. Cracking	Low	78.00 ft.
			Alligator Cracking	Low	10.00 sq. ft.

St ID	Sec ID	Street Name
COVEY	10	COVEY LN
Inspection Date	11/01/2016	

Special	Inspection #	Inspection Area	Distress Type	Severity	Quantity
No	1	3,200 sq. ft.	Weathering	Medium	960.00 sq. ft.
			Weathering	High	960.00 sq. ft.
			Patch & Util. Cut Patch	Low	40.00 sq. ft.
			Long. & Trans. Cracking	Medium	26.00 ft.

Special	Inspection #	Inspection Area	Distress Type	Severity	Quantity
No	2	3,200 sq. ft.	Weathering	Medium	960.00 sq. ft.
			Weathering	High	960.00 sq. ft.
			Long. & Trans. Cracking	Low	51.00 ft.

St ID	Sec ID	Street Name
CRABAP	10	CRABAPPLE CT
Inspection Date	11/01/2016	

Special	Inspection #	Inspection Area	Distress Type	Severity	Quantity
No	1	3,200 sq. ft.	Weathering	Medium	880.00 sq. ft.
			Weathering	High	880.00 sq. ft.

St ID	Sec ID	Street Name
CRANS	10	CRANSTON CT
Inspection Date	11/16/2016	

Special	Inspection #	Inspection Area	Distress Type	Severity	Quantity
No	1	3,200 sq. ft.	Weathering	Low	1312.00 sq. ft.
			Raveling	Medium	160.00 sq. ft.
			Long. & Trans. Cracking	Low	15.00 ft.
			Long. & Trans. Cracking	Medium	12.00 ft.
			Patch & Util. Cut Patch	Low	10.00 sq. ft.

St ID	Sec ID	Street Name
CRATER	10	CRATER PL
Inspection Date	11/01/2016	

Special	Inspection #	Inspection Area	Distress Type	Severity	Quantity
No	1	3,200 sq. ft.	Weathering	Medium	864.00 sq. ft.
			Weathering	High	864.00 sq. ft.
			Long. & Trans. Cracking	Low	103.00 ft.
			Long. & Trans. Cracking	Medium	17.00 ft.

St ID	Sec ID	Street Name
CREPAV	10	CREPE MYRTLE LN
Inspection Date	11/01/2016	

Special	Inspection #	Inspection Area	Distress Type	Severity	Quantity
No	1	3,200 sq. ft.	Weathering	Medium	880.00 sq. ft.
			Weathering	High	880.00 sq. ft.

St ID	Sec ID	Street Name
CROCCT	10	CROCUS CT
Inspection Date	11/16/2016	

Special	Inspection #	Inspection Area	Distress Type	Severity	Quantity
No	1	3,200 sq. ft.	Weathering	Low	1536.00 sq. ft.
			Raveling	Medium	160.00 sq. ft.
			Long. & Trans. Cracking	Medium	73.00 ft.
			Patch & Util. Cut Patch	Low	65.00 sq. ft.
			Long. & Trans. Cracking	Low	17.00 ft.

St ID	Sec ID	Street Name
CROSCCT	10	CROSSROADS CT
Inspection Date	11/16/2016	

Special	Inspection #	Inspection Area	Distress Type	Severity	Quantity
No	1	3,200 sq. ft.	Weathering	Low	1024.00 sq. ft.
			Patch & Util. Cut Patch	Low	464.00 sq. ft.
			Raveling	Medium	160.00 sq. ft.
			Long. & Trans. Cracking	Low	91.00 ft.
			Long. & Trans. Cracking	Medium	12.00 ft.

St ID	Sec ID	Street Name
CROSSR	10	CROSSROADS DR
Inspection Date	11/16/2016	

Special	Inspection #	Inspection Area	Distress Type	Severity	Quantity
No	1	2,600 sq. ft.	Weathering	Low	1560.00 sq. ft.
			Raveling	Medium	130.00 sq. ft.

Special	Inspection #	Inspection Area	Distress Type	Severity	Quantity
No	2	2,600 sq. ft.	Weathering	Low	1560.00 sq. ft.
			Raveling	Medium	130.00 sq. ft.

St ID	Sec ID	Street Name
CROSSR	20	CROSSROADS DR
Inspection Date	11/16/2016	

Special	Inspection #	Inspection Area	Distress Type	Severity	Quantity
No	1	2,600 sq. ft.	Weathering	Low	1300.00 sq. ft.
			Raveling	Medium	130.00 sq. ft.

St ID	Sec ID	Street Name
CROSSR	30	CROSSROADS DR
Inspection Date	11/16/2016	

Special	Inspection #	Inspection Area	Distress Type	Severity	Quantity
No	1	3,000 sq. ft.	Weathering	Low	1500.00 sq. ft.
			Raveling	Medium	150.00 sq. ft.

St ID	Sec ID	Street Name
CROSSR	40	CROSSROADS DR
Inspection Date	11/16/2016	

Special	Inspection #	Inspection Area	Distress Type	Severity	Quantity
No	1	3,000 sq. ft.	Weathering	Low	1500.00 sq. ft.
			Raveling	Medium	150.00 sq. ft.
			Long. & Trans. Cracking	Low	16.00 ft.

St ID	Sec ID	Street Name
CROWLE	10	CROWLEY CT
Inspection Date	11/16/2016	

Special	Inspection #	Inspection Area	Distress Type	Severity	Quantity
No	1	3,600 sq. ft.	Weathering	Low	2556.00 sq. ft.
			Alligator Cracking	Medium	197.00 sq. ft.
			Raveling	Medium	180.00 sq. ft.
			Alligator Cracking	Low	156.00 sq. ft.
			Long. & Trans. Cracking	Medium	103.00 ft.
			Long. & Trans. Cracking	Low	24.00 ft.
			Rutting/Depression	Medium	16.00 sq. ft.

St ID	Sec ID	Street Name
CRYSTA	10	CRYSTAL CREEK CT
Inspection Date	11/16/2016	

Special	Inspection #	Inspection Area	Distress Type	Severity	Quantity
No	1	3,200 sq. ft.	Weathering	Low	1920.00 sq. ft.
			Raveling	Medium	160.00 sq. ft.
			Patch & Util. Cut Patch	Low	52.00 sq. ft.

St ID	Sec ID	Street Name
CST	10	C ST (N)
Inspection Date	11/01/2016	

Special	Inspection #	Inspection Area	Distress Type	Severity	Quantity
No	1	1,700 sq. ft.	Weathering	Medium	425.00 sq. ft.
			Weathering	High	425.00 sq. ft.

Special	Inspection #	Inspection Area	Distress Type	Severity	Quantity
No	2	1,700 sq. ft.	Weathering	Medium	425.00 sq. ft.
			Weathering	High	425.00 sq. ft.
			Patch & Util. Cut Patch	Low	61.00 sq. ft.
			Long. & Trans. Cracking	Medium	32.00 ft.

St ID	Sec ID	Street Name
CST	20	C ST (S)
Inspection Date	11/01/2016	

Special	Inspection #	Inspection Area	Distress Type	Severity	Quantity
No	1	3,400 sq. ft.	Weathering	Medium	170.00 sq. ft.
			Weathering	High	170.00 sq. ft.

St ID	Sec ID	Street Name
CST	30	C ST (S)
Inspection Date	11/01/2016	

Special	Inspection #	Inspection Area	Distress Type	Severity	Quantity
No	1	3,200 sq. ft.	Weathering	Medium	1520.00 sq. ft.
			Weathering	High	1520.00 sq. ft.
			Raveling	High	32.00 sq. ft.
			Raveling	Medium	128.00 sq. ft.
			Long. & Trans. Cracking	Medium	115.00 ft.
			Alligator Cracking	Medium	174.00 sq. ft.

Special	Inspection #	Inspection Area	Distress Type	Severity	Quantity
No	2	3,200 sq. ft.	Weathering	Medium	1568.00 sq. ft.
			Weathering	High	1568.00 sq. ft.
			Raveling	High	64.00 sq. ft.
			Long. & Trans. Cracking	Low	147.00 ft.
			Long. & Trans. Cracking	Medium	72.00 ft.
			Alligator Cracking	Low	29.00 sq. ft.

St ID	Sec ID	Street Name
CTRYWD	10	COUNTRYWOOD WY
Inspection Date	11/01/2016	

Special	Inspection #	Inspection Area	Distress Type	Severity	Quantity
No	1	3,200 sq. ft.	Weathering	Medium	800.00 sq. ft.
			Weathering	High	800.00 sq. ft.
			Long. & Trans. Cracking	Low	30.00 ft.

St ID	Sec ID	Street Name
CUMBER	10	CUMBERLAND/CLAY
Inspection Date	11/16/2016	

Special	Inspection #	Inspection Area	Distress Type	Severity	Quantity
No	1	3,600 sq. ft.	Weathering	Low	2340.00 sq. ft.
			Long. & Trans. Cracking	Medium	383.00 ft.
			Raveling	Medium	180.00 sq. ft.
			Alligator Cracking	Medium	61.00 sq. ft.
			Alligator Cracking	Low	56.00 sq. ft.
			Long. & Trans. Cracking	Low	48.00 ft.

St ID	Sec ID	Street Name
CUNEO	10	CUNEO CT
Inspection Date	11/16/2016	

Special	Inspection #	Inspection Area	Distress Type	Severity	Quantity
No	1	2,200 sq. ft.	Weathering	Low	1584.00 sq. ft.
			Long. & Trans. Cracking	Medium	195.00 ft.
			Patch & Util. Cut Patch	Low	195.00 sq. ft.
			Raveling	Medium	110.00 sq. ft.
			Alligator Cracking	Low	76.00 sq. ft.
			Alligator Cracking	Medium	28.00 sq. ft.
			Long. & Trans. Cracking	Low	23.00 ft.

St ID	Sec ID	Street Name
CYNTHI	10	CYNTHIA CT
Inspection Date	11/16/2016	

Special	Inspection #	Inspection Area	Distress Type	Severity	Quantity
No	1	3,000 sq. ft.	Weathering	Low	1770.00 sq. ft.
			Raveling	Medium	150.00 sq. ft.
			Patch & Util. Cut Patch	Low	10.00 sq. ft.
			Long. & Trans. Cracking	Low	4.00 ft.

St ID	Sec ID	Street Name
CYPRES	13	CYPRESS DR
Inspection Date	11/16/2016	

Special	Inspection #	Inspection Area	Distress Type	Severity	Quantity
No	1	2,100 sq. ft.	Weathering	Low	1680.00 sq. ft.
			Raveling	Medium	105.00 sq. ft.

Special	Inspection #	Inspection Area	Distress Type	Severity	Quantity
No	2	2,100 sq. ft.	Weathering	Low	1680.00 sq. ft.
			Raveling	Medium	105.00 sq. ft.
			Long. & Trans. Cracking	Medium	27.00 ft.
			Alligator Cracking	Low	7.00 sq. ft.

Special	Inspection #	Inspection Area	Distress Type	Severity	Quantity
No	3	2,100 sq. ft.	Weathering	Low	1680.00 sq. ft.
			Raveling	Medium	105.00 sq. ft.
			Long. & Trans. Cracking	Medium	86.00 ft.
			Alligator Cracking	Low	14.00 sq. ft.

St ID	Sec ID	Street Name
CYPRES	17	CYPRESS DR
Inspection Date	11/16/2016	

Special	Inspection #	Inspection Area	Distress Type	Severity	Quantity
No	1	2,100 sq. ft.	Weathering	Low	1470.00 sq. ft.
			Raveling	Medium	105.00 sq. ft.
			Alligator Cracking	Low	27.00 sq. ft.
			Long. & Trans. Cracking	Low	5.00 ft.

Special	Inspection #	Inspection Area	Distress Type	Severity	Quantity
No	2	2,100 sq. ft.	Weathering	Low	1680.00 sq. ft.
			Raveling	Medium	105.00 sq. ft.
			Alligator Cracking	Low	32.00 sq. ft.
			Long. & Trans. Cracking	Low	13.00 ft.

St ID	Sec ID	Street Name
CYPRES	20	CYPRESS DR
Inspection Date	11/16/2016	

Special	Inspection #	Inspection Area	Distress Type	Severity	Quantity
No	1	3,800 sq. ft.	Weathering	Low	2800.00 sq. ft.
			Raveling	Medium	190.00 sq. ft.
			Long. & Trans. Cracking	Low	149.00 ft.
			Alligator Cracking	Low	23.00 sq. ft.
			Long. & Trans. Cracking	Medium	9.00 ft.
			Alligator Cracking	Medium	3.00 sq. ft.

St ID	Sec ID	Street Name
CYPRES	40	CYPRESS DR
Inspection Date	11/16/2016	

Special	Inspection #	Inspection Area	Distress Type	Severity	Quantity
No	1	2,000 sq. ft.	Weathering	Low	1200.00 sq. ft.
			Raveling	Medium	100.00 sq. ft.
			Alligator Cracking	Low	26.00 sq. ft.
			Long. & Trans. Cracking	Low	9.00 ft.

Special	Inspection #	Inspection Area	Distress Type	Severity	Quantity
No	2	2,000 sq. ft.	Weathering	Low	1400.00 sq. ft.
			Raveling	Medium	100.00 sq. ft.
			Long. & Trans. Cracking	Low	19.00 ft.

St ID	Sec ID	Street Name
CZERNY	10	CZERNY ST
Inspection Date	11/01/2016	

Special	Inspection #	Inspection Area	Distress Type	Severity	Quantity
No	1	3,200 sq. ft.	Weathering	Medium	800.00 sq. ft.
			Weathering	High	800.00 sq. ft.
			Long. & Trans. Cracking	Low	50.00 ft.

St ID	Sec ID	Street Name
DAHLCT	10	DAHLIA CT
Inspection Date	11/01/2016	

Special	Inspection #	Inspection Area	Distress Type	Severity	Quantity
No	1	3,200 sq. ft.	Weathering	Medium	800.00 sq. ft.
			Weathering	High	800.00 sq. ft.

St ID	Sec ID	Street Name
DALECT	10	DALEHURST CT
Inspection Date	11/01/2016	

Special	Inspection #	Inspection Area	Distress Type	Severity	Quantity
No	1	3,200 sq. ft.	Weathering	Medium	880.00 sq. ft.
			Weathering	High	880.00 sq. ft.
			Long. & Trans. Cracking	Low	18.00 ft.

St ID	Sec ID	Street Name
DALELN	10	DALEHURST LN
Inspection Date	11/01/2016	

Special	Inspection #	Inspection Area	Distress Type	Severity	Quantity
No	1	3,200 sq. ft.	Weathering	Medium	880.00 sq. ft.
			Weathering	High	880.00 sq. ft.

St ID	Sec ID	Street Name
DALLDR	10	DALLY DR
Inspection Date	11/01/2016	

Special	Inspection #	Inspection Area	Distress Type	Severity	Quantity
No	1	3,200 sq. ft.	Weathering	Medium	800.00 sq. ft.
			Weathering	High	800.00 sq. ft.

St ID	Sec ID	Street Name
DANDLP	10	DANDELION LOOP
Inspection Date	11/01/2016	

Special	Inspection #	Inspection Area	Distress Type	Severity	Quantity
No	1	3,200 sq. ft.	Weathering	Medium	800.00 sq. ft.
			Weathering	High	800.00 sq. ft.

St ID	Sec ID	Street Name
DANDLP	20	DANDELION LOOP
Inspection Date	11/01/2016	

Special	Inspection #	Inspection Area	Distress Type	Severity	Quantity
No	1	3,200 sq. ft.	Weathering	Medium	800.00 sq. ft.
			Weathering	High	800.00 sq. ft.

St ID	Sec ID	Street Name
DARBCT	10	DARBY CT
Inspection Date	11/01/2016	

Special	Inspection #	Inspection Area	Distress Type	Severity	Quantity
No	1	3,200 sq. ft.	Weathering	Medium	960.00 sq. ft.
			Weathering	High	960.00 sq. ft.
			Long. & Trans. Cracking	Low	24.00 ft.

St ID	Sec ID	Street Name
DARBDR	10	DARBY DR
Inspection Date	11/01/2016	

Special	Inspection #	Inspection Area	Distress Type	Severity	Quantity
No	1	3,200 sq. ft.	Weathering	Medium	960.00 sq. ft.
			Weathering	High	960.00 sq. ft.
			Patch & Util. Cut Patch	Low	113.00 sq. ft.

St ID	Sec ID	Street Name
DARDAN	10	DARDANELLE DR
Inspection Date	11/01/2016	

Special	Inspection #	Inspection Area	Distress Type	Severity	Quantity
No	1	2,400 sq. ft.	Weathering	Medium	360.00 sq. ft.
			Weathering	High	360.00 sq. ft.

St ID	Sec ID	Street Name
DARLEN	10	DARLENE LN
Inspection Date	11/01/2016	

Special	Inspection #	Inspection Area	Distress Type	Severity	Quantity
No	1	3,200 sq. ft.	Weathering	Medium	800.00 sq. ft.
			Weathering	High	800.00 sq. ft.
			Long. & Trans. Cracking	Low	61.00 ft.
			Alligator Cracking	Low	164.00 sq. ft.
			Alligator Cracking	Medium	15.00 sq. ft.

Special	Inspection #	Inspection Area	Distress Type	Severity	Quantity
No	2	3,200 sq. ft.	Weathering	Medium	800.00 sq. ft.
			Weathering	High	800.00 sq. ft.
			Alligator Cracking	Low	79.00 sq. ft.

St ID	Sec ID	Street Name
DARLEN	25	DARLENE LN
Inspection Date	11/01/2016	

Special	Inspection #	Inspection Area	Distress Type	Severity	Quantity
No	1	3,200 sq. ft.	Weathering	Medium	960.00 sq. ft.
			Weathering	High	960.00 sq. ft.

St ID	Sec ID	Street Name
DAVEN	10	DAVENPORT
Inspection Date	11/16/2016	

Special	Inspection #	Inspection Area	Distress Type	Severity	Quantity
No	1	3,200 sq. ft.	Weathering	Low	1184.00 sq. ft.
			Raveling	Medium	160.00 sq. ft.
			Long. & Trans. Cracking	Low	119.00 ft.
			Alligator Cracking	Medium	107.00 sq. ft.
			Alligator Cracking	Low	63.00 sq. ft.

St ID	Sec ID	Street Name
DAVIDE	10	DAVID ERNEST CT
Inspection Date	11/16/2016	

Special	Inspection #	Inspection Area	Distress Type	Severity	Quantity
No	1	3,200 sq. ft.	Weathering	Low	1920.00 sq. ft.
			Raveling	Medium	160.00 sq. ft.
			Long. & Trans. Cracking	Low	17.00 ft.
			Long. & Trans. Cracking	Medium	10.00 ft.
			Alligator Cracking	Low	3.00 sq. ft.

St ID	Sec ID	Street Name
DAVIDW	10	DAVID WAITE DR
Inspection Date	11/16/2016	

Special	Inspection #	Inspection Area	Distress Type	Severity	Quantity
No	1	3,200 sq. ft.	Weathering	Low	480.00 sq. ft.
			Raveling	Medium	160.00 sq. ft.

St ID	Sec ID	Street Name
DEBORA	10	DEBORAH ST
Inspection Date	11/16/2016	

Special	Inspection #	Inspection Area	Distress Type	Severity	Quantity
No	1	3,600 sq. ft.	Weathering	Low	1800.00 sq. ft.
			Raveling	Medium	180.00 sq. ft.
			Long. & Trans. Cracking	Medium	14.00 ft.
			Long. & Trans. Cracking	Low	12.00 ft.

St ID	Sec ID	Street Name
DEBORA	20	DEBORAH ST
Inspection Date	11/01/2016	

Special	Inspection #	Inspection Area	Distress Type	Severity	Quantity
Yes	1	1,800 sq. ft.	Weathering	Medium	630.00 sq. ft.
			Weathering	High	630.00 sq. ft.
			Long. & Trans. Cracking	Low	46.00 ft.
			Long. & Trans. Cracking	Medium	57.00 ft.
			Alligator Cracking	Low	81.00 sq. ft.
			Alligator Cracking	Medium	50.00 sq. ft.

Special	Inspection #	Inspection Area	Distress Type	Severity	Quantity
No	2	3,600 sq. ft.	Weathering	Medium	1440.00 sq. ft.
			Weathering	High	1440.00 sq. ft.
			Long. & Trans. Cracking	Low	73.00 ft.
			Long. & Trans. Cracking	Medium	39.00 ft.
			Alligator Cracking	Low	93.00 sq. ft.

Special	Inspection #	Inspection Area	Distress Type	Severity	Quantity
No	3	1,800 sq. ft.	Weathering	Medium	630.00 sq. ft.
			Weathering	High	630.00 sq. ft.

St ID	Sec ID	Street Name
DEBORD	10	DE BORD DR
Inspection Date	11/01/2016	

Special	Inspection #	Inspection Area	Distress Type	Severity	Quantity
No	1	2,000 sq. ft.	Weathering	Medium	800.00 sq. ft.
			Weathering	High	800.00 sq. ft.
Special	Inspection #	Inspection Area	Distress Type	Severity	Quantity
No	2	2,000 sq. ft.	Weathering	Medium	800.00 sq. ft.
			Weathering	High	800.00 sq. ft.
			Patch & Util. Cut Patch	Low	127.00 sq. ft.
Special	Inspection #	Inspection Area	Distress Type	Severity	Quantity
No	3	2,000 sq. ft.	Weathering	Medium	800.00 sq. ft.
			Weathering	High	800.00 sq. ft.
Special	Inspection #	Inspection Area	Distress Type	Severity	Quantity
No	4	2,000 sq. ft.	Weathering	Medium	800.00 sq. ft.
			Weathering	High	800.00 sq. ft.

St ID	Sec ID	Street Name
DEBORD	20	DE BORD DR
Inspection Date	11/01/2016	

Special	Inspection #	Inspection Area	Distress Type	Severity	Quantity
No	2	2,000 sq. ft.	Weathering	Medium	800.00 sq. ft.
			Weathering	High	800.00 sq. ft.
			Long. & Trans. Cracking	Low	74.00 ft.
			Long. & Trans. Cracking	Medium	38.00 ft.
Special	Inspection #	Inspection Area	Distress Type	Severity	Quantity
No	3	2,000 sq. ft.	Weathering	Medium	800.00 sq. ft.
			Weathering	High	800.00 sq. ft.
			Long. & Trans. Cracking	Low	66.00 ft.

St ID	Sec ID	Street Name
DEBORNDR	10	DEBORNE DR
Inspection Date	03/01/2017	

Special	Inspection #	Inspection Area	Distress Type	Severity	Quantity
No	1	3,000 sq. ft.	No Distresses		

St ID	Sec ID	Street Name
DEBRAL	10	DEBRA LEE CT
Inspection Date	11/16/2016	

Special	Inspection #	Inspection Area	Distress Type	Severity	Quantity
No	1	3,200 sq. ft.	Weathering	Low	1312.00 sq. ft.
			Raveling	Medium	160.00 sq. ft.
			Long. & Trans. Cracking	Low	5.00 ft.

St ID	Sec ID	Street Name
DEERRN	10	DEER RUN LN
Inspection Date	11/16/2016	

Special	Inspection #	Inspection Area	Distress Type	Severity	Quantity
No	1	3,200 sq. ft.	Weathering	Low	1312.00 sq. ft.
			Raveling	Medium	160.00 sq. ft.
			Long. & Trans. Cracking	Medium	26.00 ft.
			Long. & Trans. Cracking	Low	17.00 ft.

St ID	Sec ID	Street Name
DEERWO	10	DEERWOOD LN
Inspection Date	11/01/2016	

Special	Inspection #	Inspection Area	Distress Type	Severity	Quantity
No	1	3,600 sq. ft.	Weathering	Medium	1800.00 sq. ft.
			Weathering	High	1800.00 sq. ft.
			Long. & Trans. Cracking	Low	102.00 ft.
			Long. & Trans. Cracking	Medium	72.00 ft.
			Alligator Cracking	Low	53.00 sq. ft.
			Alligator Cracking	Medium	60.00 sq. ft.

St ID	Sec ID	Street Name
DEERWO	20	DEERWOOD LN
Inspection Date	11/01/2016	

Special	Inspection #	Inspection Area	Distress Type	Severity	Quantity
No	1	3,600 sq. ft.	Weathering	Medium	1800.00 sq. ft.
			Weathering	High	1800.00 sq. ft.
			Long. & Trans. Cracking	Low	166.00 ft.
			Long. & Trans. Cracking	Medium	38.00 ft.
			Alligator Cracking	Low	67.00 sq. ft.
			Alligator Cracking	Medium	44.00 sq. ft.

St ID	Sec ID	Street Name
DELANE	10	DELANEY CT
Inspection Date	11/01/2016	

Special	Inspection #	Inspection Area	Distress Type	Severity	Quantity
No	1	3,200 sq. ft.	Weathering	Medium	800.00 sq. ft.
			Weathering	High	800.00 sq. ft.

St ID	Sec ID	Street Name
DELMAR	10	DEL MAR CT
Inspection Date	11/16/2016	

Special	Inspection #	Inspection Area	Distress Type	Severity	Quantity
No	1	3,100 sq. ft.	Weathering	Low	1860.00 sq. ft.
			Raveling	Medium	155.00 sq. ft.

St ID	Sec ID	Street Name
DERECH	10	DERECHO WY
Inspection Date	11/16/2016	

Special	Inspection #	Inspection Area	Distress Type	Severity	Quantity
No	1	3,400 sq. ft.	Weathering	Low	1632.00 sq. ft.
			Alligator Cracking	Low	173.00 sq. ft.
			Raveling	Medium	170.00 sq. ft.
			Long. & Trans. Cracking	Low	65.00 ft.
			Alligator Cracking	Medium	53.00 sq. ft.
			Long. & Trans. Cracking	Medium	39.00 ft.

St ID	Sec ID	Street Name
DESCAN	10	DESCANSO CT
Inspection Date	11/16/2016	

Special	Inspection #	Inspection Area	Distress Type	Severity	Quantity
No	1	2,800 sq. ft.	Weathering	Low	1064.00 sq. ft.
			Raveling	Medium	140.00 sq. ft.
			Long. & Trans. Cracking	Low	11.00 ft.
			Long. & Trans. Cracking	Medium	9.00 ft.
			Alligator Cracking	Low	5.00 sq. ft.

St ID	Sec ID	Street Name
DEVICT	10	DEVIN CT
Inspection Date	11/01/2016	

Special	Inspection #	Inspection Area	Distress Type	Severity	Quantity
No	1	3,200 sq. ft.	Weathering	Medium	1120.00 sq. ft.
			Weathering	High	1120.00 sq. ft.

St ID	Sec ID	Street Name
DIEGCT	10	DIEGO CT
Inspection Date	11/16/2016	

Special	Inspection #	Inspection Area	Distress Type	Severity	Quantity
No	1	3,200 sq. ft.	Weathering	Low	1280.00 sq. ft.
			Raveling	Medium	160.00 sq. ft.

St ID	Sec ID	Street Name
DIEGOL	10	DIEGO LN
Inspection Date	11/16/2016	

Special	Inspection #	Inspection Area	Distress Type	Severity	Quantity
No	1	3,200 sq. ft.	Weathering	Low	1312.00 sq. ft.
			Raveling	Medium	160.00 sq. ft.

St ID	Sec ID	Street Name
DIETAV	10	DIETRICK AV
Inspection Date	11/01/2016	

Special	Inspection #	Inspection Area	Distress Type	Severity	Quantity
No	1	3,200 sq. ft.	Weathering	Medium	800.00 sq. ft.
			Weathering	High	800.00 sq. ft.

St ID	Sec ID	Street Name
DILLON	10	DILLON CT
Inspection Date	11/16/2016	

Special	Inspection #	Inspection Area	Distress Type	Severity	Quantity
No	1	3,400 sq. ft.	Weathering	Low	1496.00 sq. ft.
			Long. & Trans. Cracking	Low	235.00 ft.
			Raveling	Medium	170.00 sq. ft.
			Block Cracking	Low	69.00 sq. ft.
			Alligator Cracking	Low	65.00 sq. ft.
			Long. & Trans. Cracking	Medium	8.00 ft.

St ID	Sec ID	Street Name
DISCLN	10	DISCOVERY LN
Inspection Date	11/01/2016	

Special	Inspection #	Inspection Area	Distress Type	Severity	Quantity
No	1	3,200 sq. ft.	Weathering	Medium	800.00 sq. ft.
			Weathering	High	800.00 sq. ft.

St ID	Sec ID	Street Name
DISCLN	20	DISCOVERY LN
Inspection Date	11/01/2016	

Special	Inspection #	Inspection Area	Distress Type	Severity	Quantity
No	1	3,200 sq. ft.	Weathering	Medium	800.00 sq. ft.
			Weathering	High	800.00 sq. ft.

St ID	Sec ID	Street Name
DIVINE	10	DIVINE LN
Inspection Date	11/16/2016	

Special	Inspection #	Inspection Area	Distress Type	Severity	Quantity
No	1	3,200 sq. ft.	Weathering	Low	1728.00 sq. ft.
			Long. & Trans. Cracking	Medium	167.00 ft.
			Raveling	Medium	160.00 sq. ft.
			Long. & Trans. Cracking	Low	72.00 ft.
			Alligator Cracking	Low	38.00 sq. ft.

St ID	Sec ID	Street Name
DIXON	10	DIXON CT
Inspection Date	11/16/2016	

Special	Inspection #	Inspection Area	Distress Type	Severity	Quantity
No	1	3,200 sq. ft.	Weathering	Low	1248.00 sq. ft.
			Raveling	Medium	160.00 sq. ft.
			Long. & Trans. Cracking	Low	3.00 ft.

St ID	Sec ID	Street Name
DOETRA	10	DOE TRAIL LN
Inspection Date	11/16/2016	

Special	Inspection #	Inspection Area	Distress Type	Severity	Quantity
No	1	3,200 sq. ft.	Weathering	Low	1536.00 sq. ft.
			Patch & Util. Cut Patch	Low	237.00 sq. ft.
			Raveling	Medium	160.00 sq. ft.
			Long. & Trans. Cracking	Medium	33.00 ft.
			Long. & Trans. Cracking	Low	15.00 ft.

St ID	Sec ID	Street Name
DOLOCT	10	DOLORES CT
Inspection Date	11/16/2016	

Special	Inspection #	Inspection Area	Distress Type	Severity	Quantity
No	1	3,200 sq. ft.	Weathering	Low	1376.00 sq. ft.
			Raveling	Medium	160.00 sq. ft.
			Patch & Util. Cut Patch	Low	23.00 sq. ft.

St ID	Sec ID	Street Name
DOLOLN	10	DOLORES LN
Inspection Date	11/16/2016	

Special	Inspection #	Inspection Area	Distress Type	Severity	Quantity
No	1	3,200 sq. ft.	Weathering	Low	2240.00 sq. ft.
			Raveling	Medium	160.00 sq. ft.
			Long. & Trans. Cracking	Medium	17.00 ft.

Special	Inspection #	Inspection Area	Distress Type	Severity	Quantity
No	2	3,200 sq. ft.	Weathering	Low	2240.00 sq. ft.
			Raveling	Medium	160.00 sq. ft.

St ID	Sec ID	Street Name
DOMINI	10	DOMINIQUE ST
Inspection Date	11/01/2016	

Special	Inspection #	Inspection Area	Distress Type	Severity	Quantity
No	1	2,600 sq. ft.	Weathering	Medium	650.00 sq. ft.
			Weathering	High	650.00 sq. ft.

St ID	Sec ID	Street Name
DOMINI	20	DOMINIQUE ST
Inspection Date	11/01/2016	

Special	Inspection #	Inspection Area	Distress Type	Severity	Quantity
No	1	2,000 sq. ft.	Weathering	Medium	500.00 sq. ft.
			Weathering	High	500.00 sq. ft.

St ID	Sec ID	Street Name
DORORC	10	DOROTHY/ORCHID
Inspection Date	11/16/2016	

Special	Inspection #	Inspection Area	Distress Type	Severity	Quantity
No	1	3,200 sq. ft.	Weathering	Low	1536.00 sq. ft.
			Patch & Util. Cut Patch	Low	242.00 sq. ft.
			Raveling	Medium	160.00 sq. ft.
			Alligator Cracking	Low	15.00 sq. ft.
			Long. & Trans. Cracking	Low	12.00 ft.

Special	Inspection #	Inspection Area	Distress Type	Severity	Quantity
No	2	3,200 sq. ft.	Weathering	Low	1696.00 sq. ft.
			Raveling	Medium	160.00 sq. ft.
			Long. & Trans. Cracking	Low	39.00 ft.
			Alligator Cracking	Low	13.00 sq. ft.
			Long. & Trans. Cracking	Medium	3.00 ft.

St ID	Sec ID	Street Name
DORSET	10	DORSET LN
Inspection Date	11/16/2016	

Special	Inspection #	Inspection Area	Distress Type	Severity	Quantity
No	1	3,200 sq. ft.	Weathering	Low	3000.00 sq. ft.
			Raveling	Medium	160.00 sq. ft.
			Long. & Trans. Cracking	Low	24.00 ft.

Special	Inspection #	Inspection Area	Distress Type	Severity	Quantity
No	2	3,200 sq. ft.	Weathering	Low	3000.00 sq. ft.
			Raveling	Medium	160.00 sq. ft.
			Alligator Cracking	Medium	149.00 sq. ft.
			Alligator Cracking	Low	142.00 sq. ft.
			Long. & Trans. Cracking	Low	36.00 ft.
			Long. & Trans. Cracking	Medium	8.00 ft.

Special	Inspection #	Inspection Area	Distress Type	Severity	Quantity
No	3	3,200 sq. ft.	Weathering	Low	3000.00 sq. ft.
			Raveling	Medium	160.00 sq. ft.
			Alligator Cracking	Low	56.00 sq. ft.
			Alligator Cracking	Medium	15.00 sq. ft.

Special	Inspection #	Inspection Area	Distress Type	Severity	Quantity
No	4	3,200 sq. ft.	Weathering	Low	3000.00 sq. ft.
			Raveling	Medium	160.00 sq. ft.
			Long. & Trans. Cracking	Low	94.00 ft.

St ID	Sec ID	Street Name
DOUBLE	10	DOUBLES CT
Inspection Date	11/16/2016	

Special	Inspection #	Inspection Area	Distress Type	Severity	Quantity
No	1	1,800 sq. ft.	Weathering	Low	1044.00 sq. ft.
			Long. & Trans. Cracking	Medium	290.00 ft.
			Raveling	Medium	90.00 sq. ft.
			Long. & Trans. Cracking	Low	77.00 ft.

St ID	Sec ID	Street Name
DOUGDR	10	DOUGLAS DR
Inspection Date	11/01/2016	

Special	Inspection #	Inspection Area	Distress Type	Severity	Quantity
No	1	3,200 sq. ft.	Weathering	Medium	800.00 sq. ft.
			Weathering	High	800.00 sq. ft.
			Long. & Trans. Cracking	Low	23.00 ft.

St ID	Sec ID	Street Name
DOVE	10	DOVE DR
Inspection Date	11/16/2016	

Special	Inspection #	Inspection Area	Distress Type	Severity	Quantity
No	1	3,600 sq. ft.	Weathering	Low	1440.00 sq. ft.
			Raveling	Medium	180.00 sq. ft.

St ID	Sec ID	Street Name
DOVE	30	DOVE DR
Inspection Date	11/16/2016	

Special	Inspection #	Inspection Area	Distress Type	Severity	Quantity
No	1	2,200 sq. ft.	Weathering	Low	2000.00 sq. ft.
			Raveling	Medium	110.00 sq. ft.

Special	Inspection #	Inspection Area	Distress Type	Severity	Quantity
No	2	2,200 sq. ft.	Weathering	Low	2000.00 sq. ft.
			Raveling	Medium	110.00 sq. ft.
			Patch & Util. Cut Patch	Low	45.00 sq. ft.
			Alligator Cracking	Medium	41.00 sq. ft.
			Alligator Cracking	Low	41.00 sq. ft.
			Long. & Trans. Cracking	Low	10.00 ft.

St ID	Sec ID	Street Name
DOVENS	10	DOVENSHIRE DR
Inspection Date	11/16/2016	

Special	Inspection #	Inspection Area	Distress Type	Severity	Quantity
No	1	3,400 sq. ft.	Weathering	Low	1156.00 sq. ft.
			Raveling	Medium	170.00 sq. ft.
			Long. & Trans. Cracking	Low	52.00 ft.
			Alligator Cracking	Low	8.00 sq. ft.
			Long. & Trans. Cracking	Medium	3.00 ft.

St ID	Sec ID	Street Name
DOVER	10	DOVER LN
Inspection Date	11/16/2016	

Special	Inspection #	Inspection Area	Distress Type	Severity	Quantity
No	1	3,200 sq. ft.	Weathering	Low	1248.00 sq. ft.
			Raveling	Medium	160.00 sq. ft.
			Patch & Util. Cut Patch	Low	15.00 sq. ft.

St ID	Sec ID	Street Name
DOYLE	10	DOYLE CT
Inspection Date	11/16/2016	

Special	Inspection #	Inspection Area	Distress Type	Severity	Quantity
No	1	3,200 sq. ft.	Weathering	Low	1344.00 sq. ft.
			Raveling	Medium	160.00 sq. ft.

St ID	Sec ID	Street Name
DRAKE	10	DRAKE WY
Inspection Date	11/01/2016	

Special	Inspection #	Inspection Area	Distress Type	Severity	Quantity
No	1	1,800 sq. ft.	Weathering	Medium	450.00 sq. ft.
			Weathering	High	450.00 sq. ft.
			Long. & Trans. Cracking	Low	30.00 ft.
			Long. & Trans. Cracking	Medium	225.00 ft.
			Alligator Cracking	Low	75.00 sq. ft.
			Alligator Cracking	Medium	679.00 sq. ft.

St ID	Sec ID	Street Name
DRONCT	10	DRONERO CT
Inspection Date	11/16/2016	

Special	Inspection #	Inspection Area	Distress Type	Severity	Quantity
No	1	3,200 sq. ft.	Weathering	Low	1152.00 sq. ft.
			Raveling	Medium	160.00 sq. ft.
			Long. & Trans. Cracking	Low	65.00 ft.
			Long. & Trans. Cracking	Medium	4.00 ft.

St ID	Sec ID	Street Name
DRONWY	10	DRONERO WY
Inspection Date	11/16/2016	

Special	Inspection #	Inspection Area	Distress Type	Severity	Quantity
No	1	3,200 sq. ft.	Weathering	Low	1152.00 sq. ft.
			Raveling	Medium	160.00 sq. ft.
			Long. & Trans. Cracking	Low	94.00 ft.
			Long. & Trans. Cracking	Medium	3.00 ft.

Special	Inspection #	Inspection Area	Distress Type	Severity	Quantity
No	2	3,200 sq. ft.	Weathering	Low	1152.00 sq. ft.
			Long. & Trans. Cracking	Low	174.00 ft.
			Raveling	Medium	160.00 sq. ft.
			Alligator Cracking	Low	19.00 sq. ft.
			Long. & Trans. Cracking	Medium	7.00 ft.

St ID	Sec ID	Street Name
DST	10	D ST (N)
Inspection Date	11/01/2016	

Special	Inspection #	Inspection Area	Distress Type	Severity	Quantity
No	1	3,400 sq. ft.	Weathering	Medium	1700.00 sq. ft.
			Weathering	High	1700.00 sq. ft.
			Long. & Trans. Cracking	Medium	467.00 ft.
			Distortions	Low	18.00 sq. ft.
			Alligator Cracking	Low	33.00 sq. ft.

Special	Inspection #	Inspection Area	Distress Type	Severity	Quantity
No	2	1,700 sq. ft.	Weathering	Medium	850.00 sq. ft.
			Weathering	High	850.00 sq. ft.
			Long. & Trans. Cracking	Low	102.00 ft.
			Long. & Trans. Cracking	Medium	181.00 ft.
			Alligator Cracking	Low	44.00 sq. ft.

St ID	Sec ID	Street Name
DST	20	D ST (S)
Inspection Date	11/01/2016	

Special	Inspection #	Inspection Area	Distress Type	Severity	Quantity
No	1	3,400 sq. ft.	Weathering	Medium	1020.00 sq. ft.
			Weathering	High	1020.00 sq. ft.
			Patch & Util. Cut Patch	Low	40.00 sq. ft.
			Long. & Trans. Cracking	Low	61.00 ft.
			Alligator Cracking	Low	15.00 sq. ft.

St ID	Sec ID	Street Name
DUKECT	10	DUKE CT
Inspection Date	11/16/2016	

Special	Inspection #	Inspection Area	Distress Type	Severity	Quantity
No	1	3,200 sq. ft.	Weathering	Low	3000.00 sq. ft.
			Raveling	Medium	160.00 sq. ft.
			Alligator Cracking	Low	84.00 sq. ft.

St ID	Sec ID	Street Name
DUNCAN	10	DUNCAN DR
Inspection Date	11/01/2016	

Special	Inspection #	Inspection Area	Distress Type	Severity	Quantity
No	1	3,700 sq. ft.	Weathering	Medium	1480.00 sq. ft.
			Weathering	High	1480.00 sq. ft.
			Long. & Trans. Cracking	Low	115.00 ft.
			Long. & Trans. Cracking	Medium	103.00 ft.
			Alligator Cracking	High	191.00 sq. ft.
			Alligator Cracking	Low	512.00 sq. ft.
			Alligator Cracking	Medium	285.00 sq. ft.

Special	Inspection #	Inspection Area	Distress Type	Severity	Quantity
No	2	3,700 sq. ft.	Weathering	Medium	1480.00 sq. ft.
			Weathering	High	1480.00 sq. ft.
			Long. & Trans. Cracking	Medium	247.00 ft.
			Alligator Cracking	Low	211.00 sq. ft.
			Alligator Cracking	Medium	115.00 sq. ft.

St ID	Sec ID	Street Name
DUNCAN	20	DUNCAN DR
Inspection Date	11/01/2016	

Special	Inspection #	Inspection Area	Distress Type	Severity	Quantity
No	1	1,850 sq. ft.	Weathering	Medium	740.00 sq. ft.
			Weathering	High	740.00 sq. ft.
			Long. & Trans. Cracking	Medium	184.00 ft.
			Block Cracking	High	62.00 sq. ft.
			Block Cracking	Low	251.00 sq. ft.
			Block Cracking	Medium	207.00 sq. ft.
			Alligator Cracking	High	160.00 sq. ft.
			Alligator Cracking	Medium	104.00 sq. ft.

Special	Inspection #	Inspection Area	Distress Type	Severity	Quantity
No	2	1,850 sq. ft.	Weathering	Medium	740.00 sq. ft.
			Weathering	High	740.00 sq. ft.
			Long. & Trans. Cracking	Low	66.00 ft.
			Long. & Trans. Cracking	Medium	145.00 ft.
			Alligator Cracking	High	177.00 sq. ft.
			Alligator Cracking	Low	35.00 sq. ft.
			Alligator Cracking	Medium	52.00 sq. ft.

St ID	Sec ID	Street Name
EAGAN	10	EAGAN ALLEY
Inspection Date	11/01/2016	

Special	Inspection #	Inspection Area	Distress Type	Severity	Quantity
No	1	2,000 sq. ft.	Weathering	Medium	100.00 sq. ft.
			Weathering	High	100.00 sq. ft.

St ID	Sec ID	Street Name
EAGAN	20	EAGAN ALLEY
Inspection Date	11/01/2016	

Special	Inspection #	Inspection Area	Distress Type	Severity	Quantity
No	1	2,000 sq. ft.	Weathering	Medium	100.00 sq. ft.
			Weathering	High	100.00 sq. ft.

St ID	Sec ID	Street Name
EAGLE	10	EAGLE ST
Inspection Date	11/16/2016	

Special	Inspection #	Inspection Area	Distress Type	Severity	Quantity
No	1	3,200 sq. ft.	Weathering	Low	1536.00 sq. ft.
			Long. & Trans. Cracking	Medium	226.00 ft.
			Raveling	Medium	160.00 sq. ft.
			Alligator Cracking	Low	67.00 sq. ft.
			Long. & Trans. Cracking	Low	24.00 ft.

Special	Inspection #	Inspection Area	Distress Type	Severity	Quantity
No	2	3,200 sq. ft.	Weathering	Low	1536.00 sq. ft.
			Long. & Trans. Cracking	Medium	248.00 ft.
			Raveling	Medium	160.00 sq. ft.
			Alligator Cracking	Low	23.00 sq. ft.
			Long. & Trans. Cracking	Low	15.00 ft.

St ID	Sec ID	Street Name
EAGLER	15	EAGLE ROCK LP
Inspection Date	11/01/2016	

Special	Inspection #	Inspection Area	Distress Type	Severity	Quantity
No	1	3,200 sq. ft.	Weathering	Medium	800.00 sq. ft.
			Weathering	High	800.00 sq. ft.

St ID	Sec ID	Street Name
EARLWY	10	EARL WY
Inspection Date	11/16/2016	

Special	Inspection #	Inspection Area	Distress Type	Severity	Quantity
No	1	3,600 sq. ft.	Weathering	Low	2448.00 sq. ft.
			Alligator Cracking	Medium	561.00 sq. ft.
			Raveling	Medium	180.00 sq. ft.
			Alligator Cracking	Low	71.00 sq. ft.
			Patch & Util. Cut Patch	Low	54.00 sq. ft.
			Long. & Trans. Cracking	Low	38.00 ft.

St ID	Sec ID	Street Name			
EAST	10	EAST ST			
Inspection Date		11/01/2016			
Special	Inspection #	Inspection Area	Distress Type	Severity	Quantity
No	1	3,700 sq. ft.	Weathering	Medium	925.00 sq. ft.
			Weathering	High	925.00 sq. ft.
Special	Inspection #	Inspection Area	Distress Type	Severity	Quantity
No	2	1,850 sq. ft.	Weathering	Medium	462.50 sq. ft.
			Weathering	High	462.50 sq. ft.
			Long. & Trans. Cracking	Low	60.00 ft.
Special	Inspection #	Inspection Area	Distress Type	Severity	Quantity
No	3	3,700 sq. ft.	Weathering	Medium	925.00 sq. ft.
			Weathering	High	925.00 sq. ft.

St ID	Sec ID	Street Name			
EAST	20	EAST ST			
Inspection Date		11/01/2016			
Special	Inspection #	Inspection Area	Distress Type	Severity	Quantity
No	1	3,700 sq. ft.	Weathering	Medium	925.00 sq. ft.
			Weathering	High	925.00 sq. ft.
Special	Inspection #	Inspection Area	Distress Type	Severity	Quantity
No	2	3,700 sq. ft.	Weathering	Medium	925.00 sq. ft.
			Weathering	High	925.00 sq. ft.
			Long. & Trans. Cracking	Low	30.00 ft.
Special	Inspection #	Inspection Area	Distress Type	Severity	Quantity
No	3	1,850 sq. ft.	Weathering	Medium	462.50 sq. ft.
			Weathering	High	462.50 sq. ft.
			Long. & Trans. Cracking	Low	32.00 ft.

St ID	Sec ID	Street Name			
EAST	30	EAST ST			
Inspection Date		11/01/2016			
Special	Inspection #	Inspection Area	Distress Type	Severity	Quantity
No	1	3,600 sq. ft.	Weathering	Medium	900.00 sq. ft.
			Weathering	High	900.00 sq. ft.
			Patch & Util. Cut Patch	Low	84.00 sq. ft.
			Long. & Trans. Cracking	Low	22.00 ft.
Special	Inspection #	Inspection Area	Distress Type	Severity	Quantity
No	2	1,800 sq. ft.	Weathering	Medium	360.00 sq. ft.
			Weathering	High	360.00 sq. ft.

St ID	Sec ID	Street Name
EASTCR	10	EAST LAKE CR
Inspection Date	11/01/2016	

Special	Inspection #	Inspection Area	Distress Type	Severity	Quantity
No	1	3,600 sq. ft.	Weathering	Medium	900.00 sq. ft.
			Weathering	High	900.00 sq. ft.

Special	Inspection #	Inspection Area	Distress Type	Severity	Quantity
No	2	3,600 sq. ft.	Weathering	Medium	900.00 sq. ft.
			Weathering	High	900.00 sq. ft.
			Long. & Trans. Cracking	Low	18.00 ft.

Special	Inspection #	Inspection Area	Distress Type	Severity	Quantity
No	3	3,600 sq. ft.	Weathering	Medium	900.00 sq. ft.
			Weathering	High	900.00 sq. ft.

St ID	Sec ID	Street Name
EASTCR	20	EAST LAKE CR
Inspection Date	11/01/2016	

Special	Inspection #	Inspection Area	Distress Type	Severity	Quantity
No	1	3,000 sq. ft.	Weathering	Medium	900.00 sq. ft.
			Weathering	High	900.00 sq. ft.
			Long. & Trans. Cracking	Low	32.00 ft.

Special	Inspection #	Inspection Area	Distress Type	Severity	Quantity
No	2	3,000 sq. ft.	Weathering	Medium	900.00 sq. ft.
			Weathering	High	900.00 sq. ft.
			Long. & Trans. Cracking	Low	16.00 ft.
			Alligator Cracking	Low	29.00 sq. ft.

St ID	Sec ID	Street Name
EASTCR	30	EAST LAKE CR
Inspection Date	11/01/2016	

Special	Inspection #	Inspection Area	Distress Type	Severity	Quantity
No	1	3,600 sq. ft.	Weathering	Medium	900.00 sq. ft.
			Weathering	High	900.00 sq. ft.
			Long. & Trans. Cracking	Low	22.00 ft.

St ID	Sec ID	Street Name
EASTDR	10	EAST LAKE DR
Inspection Date	11/01/2016	

Special	Inspection #	Inspection Area	Distress Type	Severity	Quantity
No	1	2,150 sq. ft.	Weathering	Medium	752.50 sq. ft.
			Weathering	High	752.50 sq. ft.
			Long. & Trans. Cracking	Low	39.00 ft.
			Alligator Cracking	Low	58.00 sq. ft.

Special	Inspection #	Inspection Area	Distress Type	Severity	Quantity
No	2	2,150 sq. ft.	Weathering	Medium	752.50 sq. ft.
			Weathering	High	752.50 sq. ft.

St ID	Sec ID	Street Name
EATON	10	EATON AV (W)
Inspection Date	11/01/2016	

Special	Inspection #	Inspection Area	Distress Type	Severity	Quantity
No	1	3,700 sq. ft.	Weathering	Medium	1110.00 sq. ft.
			Weathering	High	1110.00 sq. ft.
			Long. & Trans. Cracking	Low	30.00 ft.

Special	Inspection #	Inspection Area	Distress Type	Severity	Quantity
No	2	3,700 sq. ft.	Weathering	Medium	925.00 sq. ft.
			Weathering	High	925.00 sq. ft.
			Long. & Trans. Cracking	Low	29.00 ft.

St ID	Sec ID	Street Name
EATON	20	EATON AV (W)
Inspection Date	11/01/2016	

Special	Inspection #	Inspection Area	Distress Type	Severity	Quantity
No	1	3,800 sq. ft.	Weathering	Medium	950.00 sq. ft.
			Weathering	High	950.00 sq. ft.
			Patch & Util. Cut Patch	Low	29.00 sq. ft.

Special	Inspection #	Inspection Area	Distress Type	Severity	Quantity
No	2	3,800 sq. ft.	Weathering	Medium	950.00 sq. ft.
			Weathering	High	950.00 sq. ft.
			Patch & Util. Cut Patch	Low	127.00 sq. ft.
			Alligator Cracking	Low	32.00 sq. ft.

St ID	Sec ID	Street Name
EATON	30	EATON AV (E)
Inspection Date	11/01/2016	

Special	Inspection #	Inspection Area	Distress Type	Severity	Quantity
No	1	3,800 sq. ft.	Weathering	Medium	950.00 sq. ft.
			Weathering	High	950.00 sq. ft.

St ID	Sec ID	Street Name
EATON	40	EATON AV (E)
Inspection Date	11/16/2016	

Special	Inspection #	Inspection Area	Distress Type	Severity	Quantity
No	1	1,800 sq. ft.	Weathering	Low	774.00 sq. ft.
			Raveling	Medium	90.00 sq. ft.
			Patch & Util. Cut Patch	Low	48.00 sq. ft.
			Long. & Trans. Cracking	Low	19.00 ft.
			Long. & Trans. Cracking	Medium	4.00 ft.

Special	Inspection #	Inspection Area	Distress Type	Severity	Quantity
No	2	3,600 sq. ft.	Weathering	Low	1548.00 sq. ft.
			Raveling	Medium	180.00 sq. ft.
			Long. & Trans. Cracking	Low	109.00 ft.
			Alligator Cracking	Low	86.00 sq. ft.
			Long. & Trans. Cracking	Medium	23.00 ft.

St ID	Sec ID	Street Name
EDENVA	10	EDENVALE CROSSING
Inspection Date	11/01/2016	

Special	Inspection #	Inspection Area	Distress Type	Severity	Quantity
No	1	2,850 sq. ft.	Weathering	Medium	570.00 sq. ft.
			Weathering	High	570.00 sq. ft.
			Long. & Trans. Cracking	Medium	32.00 ft.
			Alligator Cracking	Medium	35.00 sq. ft.

St ID	Sec ID	Street Name
EDGECT	10	EDGEWOOD CT
Inspection Date	11/16/2016	

Special	Inspection #	Inspection Area	Distress Type	Severity	Quantity
No	1	3,200 sq. ft.	Weathering	Low	1408.00 sq. ft.
			Patch & Util. Cut Patch	Low	928.00 sq. ft.
			Long. & Trans. Cracking	Medium	160.00 ft.
			Raveling	Medium	160.00 sq. ft.

St ID	Sec ID	Street Name
EDGE LN	10	EDGEWOOD LN
Inspection Date	11/16/2016	

Special	Inspection #	Inspection Area	Distress Type	Severity	Quantity
No	1	3,200 sq. ft.	Weathering	Low	1440.00 sq. ft.
			Patch & Util. Cut Patch	Low	980.00 sq. ft.
			Raveling	Medium	160.00 sq. ft.
			Long. & Trans. Cracking	Medium	9.00 ft.
			Alligator Cracking	Low	8.00 sq. ft.
			Long. & Trans. Cracking	Low	5.00 ft.

St ID	Sec ID	Street Name
EDMONT	10	EDMONTON CT
Inspection Date	11/16/2016	

Special	Inspection #	Inspection Area	Distress Type	Severity	Quantity
No	1	3,200 sq. ft.	Weathering	Low	1120.00 sq. ft.
			Raveling	Medium	160.00 sq. ft.

Special	Inspection #	Inspection Area	Distress Type	Severity	Quantity
No	2	1,600 sq. ft.	Long. & Trans. Cracking	Medium	43.00 ft.
			Alligator Cracking	Medium	32.00 sq. ft.
			Alligator Cracking	Low	15.00 sq. ft.
			Long. & Trans. Cracking	Low	11.00 ft.

St ID	Sec ID	Street Name
EDWARD	10	EDWARD CT
Inspection Date	11/01/2016	

Special	Inspection #	Inspection Area	Distress Type	Severity	Quantity
No	1	3,200 sq. ft.	Weathering	Medium	960.00 sq. ft.
			Weathering	High	960.00 sq. ft.
			Long. & Trans. Cracking	Medium	28.00 ft.

St ID	Sec ID	Street Name
EFERDI	10	EAST FERDINAND ST
Inspection Date	11/01/2016	

Special	Inspection #	Inspection Area	Distress Type	Severity	Quantity
No	1	3,200 sq. ft.	Weathering	Medium	960.00 sq. ft.
			Weathering	High	960.00 sq. ft.
			Long. & Trans. Cracking	Low	29.00 ft.
			Long. & Trans. Cracking	Medium	61.00 ft.

St ID	Sec ID	Street Name
EGRET	10	EGRET DR
Inspection Date	11/16/2016	

Special	Inspection #	Inspection Area	Distress Type	Severity	Quantity
No	1	3,800 sq. ft.	Weathering	Low	817.00 sq. ft.
			Raveling	Medium	190.00 sq. ft.
			Long. & Trans. Cracking	Low	20.00 ft.
			Long. & Trans. Cracking	Medium	6.00 ft.

Special	Inspection #	Inspection Area	Distress Type	Severity	Quantity
No	2	3,800 sq. ft.	Weathering	Low	1710.00 sq. ft.
			Raveling	Medium	190.00 sq. ft.
			Long. & Trans. Cracking	Medium	118.00 ft.
			Long. & Trans. Cracking	Low	16.00 ft.

St ID	Sec ID	Street Name
EGRET	20	EGRET DR
Inspection Date	11/16/2016	

Special	Inspection #	Inspection Area	Distress Type	Severity	Quantity
No	1	2,300 sq. ft.	Weathering	Low	1610.00 sq. ft.
			Raveling	Medium	115.00 sq. ft.
			Long. & Trans. Cracking	Low	17.00 ft.
			Long. & Trans. Cracking	Medium	8.00 ft.

St ID	Sec ID	Street Name
ELISSA	10	ELISSAGARAY ST
Inspection Date	11/01/2016	

Special	Inspection #	Inspection Area	Distress Type	Severity	Quantity
No	1	2,050 sq. ft.	Weathering	Medium	717.50 sq. ft.
			Weathering	High	717.50 sq. ft.

Special	Inspection #	Inspection Area	Distress Type	Severity	Quantity
No	2	2,050 sq. ft.	Weathering	Medium	717.50 sq. ft.
			Weathering	High	717.50 sq. ft.
			Patch & Util. Cut Patch	Low	40.00 sq. ft.

St ID	Sec ID	Street Name
ELISSA	20	ELISSAGARAY ST
Inspection Date	11/01/2016	

Special	Inspection #	Inspection Area	Distress Type	Severity	Quantity
No	1	2,000 sq. ft.	Weathering	Medium	700.00 sq. ft.
			Weathering	High	700.00 sq. ft.

Special	Inspection #	Inspection Area	Distress Type	Severity	Quantity
No	2	2,000 sq. ft.	Weathering	Medium	700.00 sq. ft.
			Weathering	High	700.00 sq. ft.

St ID	Sec ID	Street Name
ELISSA	30	ELISSAGARAY ST
Inspection Date	11/01/2016	

Special	Inspection #	Inspection Area	Distress Type	Severity	Quantity
No	1	2,300 sq. ft.	Weathering	Medium	805.00 sq. ft.
			Weathering	High	805.00 sq. ft.
			Patch & Util. Cut Patch	Low	58.00 sq. ft.
			Alligator Cracking	Low	32.00 sq. ft.

Special	Inspection #	Inspection Area	Distress Type	Severity	Quantity
No	2	2,300 sq. ft.	Weathering	Medium	805.00 sq. ft.
			Weathering	High	805.00 sq. ft.

St ID	Sec ID	Street Name
ELIZAB	10	ELIZABETH CT
Inspection Date	11/01/2016	

Special	Inspection #	Inspection Area	Distress Type	Severity	Quantity
No	1	3,200 sq. ft.	Weathering	Medium	800.00 sq. ft.
			Weathering	High	800.00 sq. ft.
			Long. & Trans. Cracking	Low	21.00 ft.

St ID	Sec ID	Street Name
ELPRTL	10	EL PORTAL ST
Inspection Date	11/01/2016	

Special	Inspection #	Inspection Area	Distress Type	Severity	Quantity
No	1	2,800 sq. ft.	Weathering	Medium	1400.00 sq. ft.
			Weathering	High	1400.00 sq. ft.
			Patch & Util. Cut Patch	Low	249.00 sq. ft.
			Long. & Trans. Cracking	Low	189.00 ft.
			Long. & Trans. Cracking	Medium	167.00 ft.
			Alligator Cracking	High	93.00 sq. ft.
			Alligator Cracking	Low	285.00 sq. ft.
			Alligator Cracking	Medium	83.00 sq. ft.

St ID	Sec ID	Street Name
ELSIE	10	ELSIE WAY
Inspection Date	11/16/2016	

Special	Inspection #	Inspection Area	Distress Type	Severity	Quantity
No	1	3,200 sq. ft.	Weathering	Low	1120.00 sq. ft.
			Raveling	Medium	160.00 sq. ft.

St ID	Sec ID	Street Name
ELSINO	10	ELSINORE DR
Inspection Date	11/16/2016	

Special	Inspection #	Inspection Area	Distress Type	Severity	Quantity
No	1	3,300 sq. ft.	Weathering	Low	1221.00 sq. ft.
			Long. & Trans. Cracking	Low	203.00 ft.
			Raveling	Medium	165.00 sq. ft.
			Alligator Cracking	Low	12.00 sq. ft.
			Long. & Trans. Cracking	Medium	8.00 ft.

St ID	Sec ID	Street Name
ELYSIA	10	ELYSIAN CT
Inspection Date	11/01/2016	

Special	Inspection #	Inspection Area	Distress Type	Severity	Quantity
No	1	3,200 sq. ft.	Weathering	Medium	960.00 sq. ft.
			Weathering	High	960.00 sq. ft.
			Long. & Trans. Cracking	Low	29.00 ft.

St ID	Sec ID	Street Name
EMERSON	10	EMERSON AV
Inspection Date	11/16/2016	

Special	Inspection #	Inspection Area	Distress Type	Severity	Quantity
No	1	3,200 sq. ft.	Weathering	Low	1536.00 sq. ft.
			Raveling	Medium	160.00 sq. ft.
			Long. & Trans. Cracking	Low	8.00 ft.
			Long. & Trans. Cracking	Medium	2.00 ft.

Special	Inspection #	Inspection Area	Distress Type	Severity	Quantity
No	3	3,200 sq. ft.	Weathering	Low	1536.00 sq. ft.
			Raveling	Medium	160.00 sq. ft.
			Patch & Util. Cut Patch	Low	52.00 sq. ft.
			Long. & Trans. Cracking	Medium	8.00 ft.
			Long. & Trans. Cracking	Low	5.00 ft.

St ID	Sec ID	Street Name
EMERSON	20	EMERSON AV
Inspection Date	11/16/2016	

Special	Inspection #	Inspection Area	Distress Type	Severity	Quantity
No	1	3,600 sq. ft.	Weathering	Low	1728.00 sq. ft.
			Raveling	Medium	180.00 sq. ft.

Special	Inspection #	Inspection Area	Distress Type	Severity	Quantity
No	2	3,600 sq. ft.	Weathering	Low	1728.00 sq. ft.
			Raveling	Medium	180.00 sq. ft.
			Long. & Trans. Cracking	Low	4.00 ft.
			Long. & Trans. Cracking	Medium	2.00 ft.

St ID	Sec ID	Street Name
ENCALN	10	ENCANTO LN
Inspection Date	11/01/2016	

Special	Inspection #	Inspection Area	Distress Type	Severity	Quantity
No	1	3,200 sq. ft.	Weathering	Medium	800.00 sq. ft.
			Weathering	High	800.00 sq. ft.

St ID	Sec ID	Street Name			
ENGLIS	10	ENGLISH OAKS AVE			
Inspection Date		11/01/2016			
Special	Inspection #	Inspection Area	Distress Type	Severity	Quantity
No	1	3,200 sq. ft.	Weathering	Medium	880.00 sq. ft.
			Weathering	High	880.00 sq. ft.
Special	Inspection #	Inspection Area	Distress Type	Severity	Quantity
No	2	3,200 sq. ft.	Weathering	Medium	880.00 sq. ft.
			Weathering	High	880.00 sq. ft.
Special	Inspection #	Inspection Area	Distress Type	Severity	Quantity
No	3	3,200 sq. ft.	Weathering	Medium	880.00 sq. ft.
			Weathering	High	880.00 sq. ft.

St ID	Sec ID	Street Name			
ENTERP	10	ENTERPRISE PL			
Inspection Date		11/16/2016			
Special	Inspection #	Inspection Area	Distress Type	Severity	Quantity
No	1	3,700 sq. ft.	Weathering	Low	3000.00 sq. ft.
			Patch & Util. Cut Patch	Low	186.00 sq. ft.
			Raveling	Medium	185.00 sq. ft.
			Long. & Trans. Cracking	Medium	135.00 ft.
			Long. & Trans. Cracking	Low	86.00 ft.
			Alligator Cracking	Low	36.00 sq. ft.
			Alligator Cracking	High	30.00 sq. ft.
			Alligator Cracking	Medium	18.00 sq. ft.
Special	Inspection #	Inspection Area	Distress Type	Severity	Quantity
No	2	3,700 sq. ft.	Weathering	Low	3000.00 sq. ft.
			Raveling	Medium	185.00 sq. ft.
			Long. & Trans. Cracking	Medium	120.00 ft.

St ID	Sec ID	Street Name			
ENTRAD	10	ENTRADA WY			
Inspection Date		11/01/2016			
Special	Inspection #	Inspection Area	Distress Type	Severity	Quantity
No	1	3,800 sq. ft.	Weathering	Medium	1900.00 sq. ft.
			Weathering	High	1900.00 sq. ft.
			Long. & Trans. Cracking	Low	37.00 ft.
			Long. & Trans. Cracking	Medium	110.00 ft.
			Alligator Cracking	High	162.00 sq. ft.
			Alligator Cracking	Medium	160.00 sq. ft.

St ID	Sec ID	Street Name
ENYEAR	10	ENYEART RD
Inspection Date	11/16/2016	

Special	Inspection #	Inspection Area	Distress Type	Severity	Quantity
No	1	3,700 sq. ft.	Weathering	Low	2072.00 sq. ft.
			Raveling	Medium	185.00 sq. ft.
			Long. & Trans. Cracking	Low	128.00 ft.
			Long. & Trans. Cracking	Medium	27.00 ft.

Special	Inspection #	Inspection Area	Distress Type	Severity	Quantity
No	2	3,700 sq. ft.	Weathering	Low	2072.00 sq. ft.
			Raveling	Medium	185.00 sq. ft.
			Long. & Trans. Cracking	Medium	182.00 ft.
			Long. & Trans. Cracking	Low	40.00 ft.
			Alligator Cracking	Low	16.00 sq. ft.
			Distortions	Low	12.00 sq. ft.

St ID	Sec ID	Street Name
ERIECT	10	ERIE CT
Inspection Date	11/01/2016	

Special	Inspection #	Inspection Area	Distress Type	Severity	Quantity
No	1	3,200 sq. ft.	Weathering	Medium	800.00 sq. ft.
			Weathering	High	800.00 sq. ft.
			Long. & Trans. Cracking	Low	28.00 ft.

St ID	Sec ID	Street Name
ERNEST	10	ERNEST DR
Inspection Date	11/16/2016	

Special	Inspection #	Inspection Area	Distress Type	Severity	Quantity
No	1	3,200 sq. ft.	Weathering	Low	1344.00 sq. ft.
			Raveling	Medium	160.00 sq. ft.
			Patch & Util. Cut Patch	Low	15.00 sq. ft.

St ID	Sec ID	Street Name
ESCAAV	10	ESCATTA AV
Inspection Date	11/01/2016	

Special	Inspection #	Inspection Area	Distress Type	Severity	Quantity
No	1	3,200 sq. ft.	Weathering	Medium	800.00 sq. ft.
			Weathering	High	800.00 sq. ft.
			Patch & Util. Cut Patch	Low	91.00 sq. ft.

St ID	Sec ID	Street Name
ESSEX	10	ESSEX CT
Inspection Date	11/16/2016	

Special	Inspection #	Inspection Area	Distress Type	Severity	Quantity
No	1	3,600 sq. ft.	Weathering	Low	1944.00 sq. ft.
			Long. & Trans. Cracking	Medium	282.00 ft.
			Raveling	Medium	180.00 sq. ft.
			Alligator Cracking	Medium	51.00 sq. ft.
			Alligator Cracking	Low	46.00 sq. ft.
			Long. & Trans. Cracking	Low	40.00 ft.

St ID	Sec ID	Street Name
EST	10	E ST
Inspection Date	11/16/2016	

Special	Inspection #	Inspection Area	Distress Type	Severity	Quantity
No	1	2,700 sq. ft.	Weathering	Low	1242.00 sq. ft.
			Raveling	Medium	135.00 sq. ft.
			Long. & Trans. Cracking	Medium	33.00 ft.
			Long. & Trans. Cracking	Low	4.00 ft.

Special	Inspection #	Inspection Area	Distress Type	Severity	Quantity
No	2	1,350 sq. ft.	Weathering	Low	621.00 sq. ft.
			Alligator Cracking	Medium	99.00 sq. ft.
			Raveling	Medium	67.50 sq. ft.
			Long. & Trans. Cracking	Medium	19.00 ft.
			Alligator Cracking	High	14.00 sq. ft.
			Long. & Trans. Cracking	Low	6.00 ft.

St ID	Sec ID	Street Name
EST	20	E ST (N)
Inspection Date	11/16/2016	

Special	Inspection #	Inspection Area	Distress Type	Severity	Quantity
No	1	3,400 sq. ft.	Weathering	Low	1394.00 sq. ft.
			Raveling	Medium	170.00 sq. ft.
			Long. & Trans. Cracking	Medium	53.00 ft.
			Long. & Trans. Cracking	Low	17.00 ft.

Special	Inspection #	Inspection Area	Distress Type	Severity	Quantity
No	2	3,400 sq. ft.	Weathering	Low	1394.00 sq. ft.
			Raveling	Medium	170.00 sq. ft.

St ID	Sec ID	Street Name
ETTFLO	10	ETTA/FLORENTINE
Inspection Date	11/16/2016	

Special	Inspection #	Inspection Area	Distress Type	Severity	Quantity
No	1	3,200 sq. ft.	Weathering	Low	1728.00 sq. ft.
			Raveling	Medium	160.00 sq. ft.
			Long. & Trans. Cracking	Low	40.00 ft.
			Alligator Cracking	Low	34.00 sq. ft.

Special	Inspection #	Inspection Area	Distress Type	Severity	Quantity
No	2	3,200 sq. ft.	Weathering	Low	1728.00 sq. ft.
			Raveling	Medium	160.00 sq. ft.
			Long. & Trans. Cracking	Low	54.00 ft.
			Long. & Trans. Cracking	Medium	3.00 ft.

St ID	Sec ID	Street Name
EUREKA	10	EUREKA WY
Inspection Date	11/01/2016	

Special	Inspection #	Inspection Area	Distress Type	Severity	Quantity
No	1	3,600 sq. ft.	Weathering	Medium	522.00 sq. ft.
			Weathering	High	522.00 sq. ft.
			Rutting/Depression	Low	20.00 sq. ft.
			Rutting/Depression	Medium	18.00 sq. ft.
			Long. & Trans. Cracking	Low	46.00 ft.
			Long. & Trans. Cracking	Medium	306.00 ft.
			Alligator Cracking	Low	40.00 sq. ft.
			Alligator Cracking	Medium	51.00 sq. ft.

St ID	Sec ID	Street Name
EVANS	10	EVANS ST
Inspection Date	11/01/2016	

Special	Inspection #	Inspection Area	Distress Type	Severity	Quantity
No	1	3,600 sq. ft.	Weathering	Medium	1260.00 sq. ft.
			Weathering	High	1260.00 sq. ft.
			Rutting/Depression	High	63.00 sq. ft.
			Raveling	Medium	1080.00 sq. ft.
			Patch & Util. Cut Patch	Low	665.00 sq. ft.
			Alligator Cracking	High	1608.00 sq. ft.

St ID	Sec ID	Street Name
EVELYE	10	EVELYN CT E
Inspection Date	11/16/2016	

Special	Inspection #	Inspection Area	Distress Type	Severity	Quantity
No	1	3,300 sq. ft.	Weathering	Low	1980.00 sq. ft.
			Raveling	Medium	165.00 sq. ft.
			Long. & Trans. Cracking	Medium	51.00 ft.
			Long. & Trans. Cracking	Low	45.00 ft.
			Patch & Util. Cut Patch	Low	45.00 sq. ft.

St ID	Sec ID	Street Name
EVELYW	10	EVELYN CT W
Inspection Date	11/16/2016	

Special	Inspection #	Inspection Area	Distress Type	Severity	Quantity
No	1	3,300 sq. ft.	Weathering	Low	1980.00 sq. ft.
			Raveling	Medium	165.00 sq. ft.
			Long. & Trans. Cracking	Medium	9.00 ft.

St ID	Sec ID	Street Name
EVENIN	10	EVENINGSIDE LN
Inspection Date	11/01/2016	

Special	Inspection #	Inspection Area	Distress Type	Severity	Quantity
No	1	3,200 sq. ft.	Weathering	Medium	800.00 sq. ft.
			Weathering	High	800.00 sq. ft.
			Long. & Trans. Cracking	Low	17.00 ft.

St ID	Sec ID	Street Name
EVERCT	10	EVERGREEN CT
Inspection Date	11/16/2016	

Special	Inspection #	Inspection Area	Distress Type	Severity	Quantity
No	1	3,200 sq. ft.	Weathering	Low	1440.00 sq. ft.
			Raveling	Medium	160.00 sq. ft.
			Long. & Trans. Cracking	Medium	40.00 ft.
			Alligator Cracking	Low	23.00 sq. ft.
			Patch & Util. Cut Patch	Low	15.00 sq. ft.
			Long. & Trans. Cracking	Low	12.00 ft.

St ID	Sec ID	Street Name
EVERGL	10	EVERGLADES LN/CT
Inspection Date	11/16/2016	

Special	Inspection #	Inspection Area	Distress Type	Severity	Quantity
No	1	3,200 sq. ft.	Weathering	Low	1280.00 sq. ft.
			Raveling	Medium	160.00 sq. ft.
			Long. & Trans. Cracking	Low	39.00 ft.
			Alligator Cracking	Low	34.00 sq. ft.
			Long. & Trans. Cracking	Medium	14.00 ft.

St ID	Sec ID	Street Name
EVERWY	10	EVERGREEN WY
Inspection Date	11/16/2016	

Special	Inspection #	Inspection Area	Distress Type	Severity	Quantity
No	1	3,200 sq. ft.	Weathering	Low	1408.00 sq. ft.
			Raveling	Medium	160.00 sq. ft.
			Long. & Trans. Cracking	Low	40.00 ft.
			Alligator Cracking	Low	26.00 sq. ft.
			Long. & Trans. Cracking	Medium	15.00 ft.

St ID	Sec ID	Street Name
FABIRD	10	FABIAN RD
Inspection Date	11/16/2016	

Special	Inspection #	Inspection Area	Distress Type	Severity	Quantity
No	1	1,800 sq. ft.	Weathering	Low	648.00 sq. ft.
			Patch & Util. Cut Patch	Low	290.00 sq. ft.
			Raveling	Medium	90.00 sq. ft.
			Long. & Trans. Cracking	Medium	8.00 ft.
			Long. & Trans. Cracking	Low	4.00 ft.

St ID	Sec ID	Street Name
FAIRFI	05	FAIRFIELD DR
Inspection Date	11/01/2016	

Special	Inspection #	Inspection Area	Distress Type	Severity	Quantity
No	1	3,400 sq. ft.	Weathering	Medium	612.00 sq. ft.
			Weathering	High	612.00 sq. ft.
			Long. & Trans. Cracking	Low	228.00 ft.
			Long. & Trans. Cracking	Medium	18.00 ft.
			Alligator Cracking	Low	24.00 sq. ft.

St ID	Sec ID	Street Name
FAIRHA	10	FAIRHAVEN CT
Inspection Date	11/16/2016	

Special	Inspection #	Inspection Area	Distress Type	Severity	Quantity
No	1	3,200 sq. ft.	Weathering	Low	1152.00 sq. ft.
			Raveling	Medium	160.00 sq. ft.

St ID	Sec ID	Street Name
FAIRLN	10	FAIRMONT LN/CT
Inspection Date	11/01/2016	

Special	Inspection #	Inspection Area	Distress Type	Severity	Quantity
No	1	3,200 sq. ft.	Weathering	Medium	960.00 sq. ft.
			Weathering	High	960.00 sq. ft.

Special	Inspection #	Inspection Area	Distress Type	Severity	Quantity
No	2	3,200 sq. ft.	Weathering	Medium	1120.00 sq. ft.
			Weathering	High	1120.00 sq. ft.
			Long. & Trans. Cracking	Low	51.00 ft.

St ID	Sec ID	Street Name
FAITH	10	FAITH LN
Inspection Date	11/16/2016	

Special	Inspection #	Inspection Area	Distress Type	Severity	Quantity
No	1	3,200 sq. ft.	Weathering	Low	1280.00 sq. ft.
			Raveling	Medium	160.00 sq. ft.
			Patch & Util. Cut Patch	Low	15.00 sq. ft.

St ID	Sec ID	Street Name
FALCON	10	FALCON CT
Inspection Date	11/01/2016	

Special	Inspection #	Inspection Area	Distress Type	Severity	Quantity
No	1	3,200 sq. ft.	Weathering	Medium	960.00 sq. ft.
			Weathering	High	960.00 sq. ft.
			Long. & Trans. Cracking	Medium	74.00 ft.
			Alligator Cracking	Low	29.00 sq. ft.

Special	Inspection #	Inspection Area	Distress Type	Severity	Quantity
No	2	3,200 sq. ft.	Weathering	Medium	960.00 sq. ft.
			Weathering	High	960.00 sq. ft.
			Patch & Util. Cut Patch	Low	46.00 sq. ft.

St ID	Sec ID	Street Name
FAMOCT	10	FAMOSO CT
Inspection Date	11/01/2016	

Special	Inspection #	Inspection Area	Distress Type	Severity	Quantity
No	1	3,200 sq. ft.	Weathering	Medium	720.00 sq. ft.
			Weathering	High	720.00 sq. ft.

St ID	Sec ID	Street Name
FAMOLN	10	FAMOSO LN
Inspection Date	11/01/2016	

Special	Inspection #	Inspection Area	Distress Type	Severity	Quantity
No	1	3,200 sq. ft.	Weathering	Medium	880.00 sq. ft.
			Weathering	High	880.00 sq. ft.

St ID	Sec ID	Street Name
FARNCT	10	FARNHAM CT
Inspection Date	11/01/2016	

Special	Inspection #	Inspection Area	Distress Type	Severity	Quantity
No	1	3,200 sq. ft.	Weathering	Medium	960.00 sq. ft.
			Weathering	High	960.00 sq. ft.

St ID	Sec ID	Street Name
FARNDR	10	FARNHAM DR
Inspection Date	11/01/2016	

Special	Inspection #	Inspection Area	Distress Type	Severity	Quantity
No	1	3,200 sq. ft.	Weathering	Medium	960.00 sq. ft.
			Weathering	High	960.00 sq. ft.

St ID	Sec ID	Street Name			
FAWNGL	10	FAWN GLEN RD			
Inspection Date		11/16/2016			
Special	Inspection #	Inspection Area	Distress Type	Severity	Quantity
No	1	1,600 sq. ft.	Weathering	Low	1216.00 sq. ft.
			Raveling	Medium	80.00 sq. ft.
			Patch & Util. Cut Patch	Low	14.00 sq. ft.
Special	Inspection #	Inspection Area	Distress Type	Severity	Quantity
No	2	3,200 sq. ft.	Weathering	Low	1280.00 sq. ft.
			Raveling	Medium	160.00 sq. ft.
			Long. & Trans. Cracking	Low	4.00 ft.
			Long. & Trans. Cracking	Medium	2.00 ft.
Special	Inspection #	Inspection Area	Distress Type	Severity	Quantity
No	3	3,200 sq. ft.	Weathering	Low	1376.00 sq. ft.
			Raveling	Medium	160.00 sq. ft.
			Patch & Util. Cut Patch	Low	144.00 sq. ft.
			Long. & Trans. Cracking	Medium	21.00 ft.
			Long. & Trans. Cracking	Low	12.00 ft.

St ID	Sec ID	Street Name			
FBROWN	10	FRANK BROWN LN (MONTGOMERY)			
Inspection Date		11/16/2016			
Special	Inspection #	Inspection Area	Distress Type	Severity	Quantity
No	1	3,600 sq. ft.	Weathering	Low	1404.00 sq. ft.
			Raveling	Medium	180.00 sq. ft.
			Long. & Trans. Cracking	Medium	90.00 ft.
			Long. & Trans. Cracking	Low	16.00 ft.
			Patch & Util. Cut Patch	Low	16.00 sq. ft.
			Alligator Cracking	Low	3.00 sq. ft.

St ID	Sec ID	Street Name			
FBROWN	20	FRANK BROWN LN (MONTGOMERY)			
Inspection Date		11/16/2016			
Special	Inspection #	Inspection Area	Distress Type	Severity	Quantity
No	1	3,200 sq. ft.	Weathering	Low	1216.00 sq. ft.
			Raveling	Medium	160.00 sq. ft.
			Alligator Cracking	Low	23.00 sq. ft.
			Long. & Trans. Cracking	Medium	23.00 ft.
			Long. & Trans. Cracking	Low	4.00 ft.
Special	Inspection #	Inspection Area	Distress Type	Severity	Quantity
No	2	3,200 sq. ft.	Weathering	Low	1216.00 sq. ft.
			Raveling	Medium	160.00 sq. ft.
			Long. & Trans. Cracking	Medium	23.00 ft.
			Long. & Trans. Cracking	Low	4.00 ft.

St ID	Sec ID	Street Name
FERNCT	10	FERNGROVE CT
Inspection Date	11/01/2016	

Special	Inspection #	Inspection Area	Distress Type	Severity	Quantity
No	1	3,200 sq. ft.	Weathering	Medium	688.00 sq. ft.
			Weathering	High	688.00 sq. ft.
			Raveling	High	32.00 sq. ft.
			Long. & Trans. Cracking	Low	173.00 ft.
			Long. & Trans. Cracking	Medium	30.00 ft.

St ID	Sec ID	Street Name
FERNDO	10	FERNDOWN LN
Inspection Date	11/16/2016	

Special	Inspection #	Inspection Area	Distress Type	Severity	Quantity
No	1	3,300 sq. ft.	Weathering	Low	1386.00 sq. ft.
			Raveling	Medium	165.00 sq. ft.
			Long. & Trans. Cracking	Low	17.00 ft.

St ID	Sec ID	Street Name
FERNLN	10	FERNGROVE LN
Inspection Date	11/16/2016	

Special	Inspection #	Inspection Area	Distress Type	Severity	Quantity
No	1	3,200 sq. ft.	Weathering	Low	1344.00 sq. ft.
			Raveling	Medium	160.00 sq. ft.
			Long. & Trans. Cracking	Low	17.00 ft.

St ID	Sec ID	Street Name
FETEIR	10	FETEIRA WY
Inspection Date	11/16/2016	

Special	Inspection #	Inspection Area	Distress Type	Severity	Quantity
No	1	3,800 sq. ft.	Weathering	Low	722.00 sq. ft.
			Raveling	Medium	190.00 sq. ft.

St ID	Sec ID	Street Name
FIELDV	10	FIELDVIEW DR
Inspection Date	11/16/2016	

Special	Inspection #	Inspection Area	Distress Type	Severity	Quantity
No	1	3,600 sq. ft.	Weathering	Low	1800.00 sq. ft.
			Raveling	Medium	180.00 sq. ft.
			Long. & Trans. Cracking	Low	90.00 ft.

St ID	Sec ID	Street Name
FIELDV	20	FIELDVIEW DR
Inspection Date	11/16/2016	

Special	Inspection #	Inspection Area	Distress Type	Severity	Quantity
No	1	3,600 sq. ft.	Weathering	Low	2520.00 sq. ft.
			Raveling	Medium	180.00 sq. ft.

St ID	Sec ID	Street Name				
FIESTA	10	FIESTA CT				
Inspection Date		11/01/2016				
Special	Inspection #	Inspection Area	Distress Type	Severity	Quantity	
No	1	2,800 sq. ft.	Weathering	Medium	1330.00 sq. ft.	
			Weathering	High	1330.00 sq. ft.	
			Raveling	Medium	140.00 sq. ft.	
			Long. & Trans. Cracking	Medium	177.00 ft.	
			Long. & Trans. Cracking	Low	66.00 ft.	
			Alligator Cracking	Medium	160.00 sq. ft.	
			Alligator Cracking	Low	79.00 sq. ft.	

St ID	Sec ID	Street Name				
FINALE	10	FINALE WY				
Inspection Date		11/16/2016				
Special	Inspection #	Inspection Area	Distress Type	Severity	Quantity	
No	1	3,200 sq. ft.	Weathering	Low	1792.00 sq. ft.	
			Raveling	Medium	160.00 sq. ft.	
			Long. & Trans. Cracking	Medium	147.00 ft.	
			Alligator Cracking	Medium	94.00 sq. ft.	
			Patch & Util. Cut Patch	Low	52.00 sq. ft.	
			Alligator Cracking	Low	49.00 sq. ft.	
			Long. & Trans. Cracking	Low	34.00 ft.	

St ID	Sec ID	Street Name				
FINE	10	FINE AV				
Inspection Date		11/16/2016				
Special	Inspection #	Inspection Area	Distress Type	Severity	Quantity	
No	1	3,600 sq. ft.	Weathering	Low	1440.00 sq. ft.	
			Raveling	Medium	180.00 sq. ft.	
			Patch & Util. Cut Patch	Low	54.00 sq. ft.	
			Long. & Trans. Cracking	Low	9.00 ft.	
			Long. & Trans. Cracking	Medium	3.00 ft.	

St ID	Sec ID	Street Name
FIREFL	10	FIREFLY WY
Inspection Date	11/16/2016	

Special	Inspection #	Inspection Area	Distress Type	Severity	Quantity
No	1	3,200 sq. ft.	Weathering	Low	2176.00 sq. ft.
			Alligator Cracking	Medium	430.00 sq. ft.
			Raveling	Medium	160.00 sq. ft.
			Alligator Cracking	Low	84.00 sq. ft.
			Alligator Cracking	High	26.00 sq. ft.
			Long. & Trans. Cracking	Medium	26.00 ft.
			Long. & Trans. Cracking	Low	9.00 ft.

Special	Inspection #	Inspection Area	Distress Type	Severity	Quantity
No	2	3,200 sq. ft.	Weathering	Low	1888.00 sq. ft.
			Long. & Trans. Cracking	Medium	187.00 ft.
			Raveling	Medium	160.00 sq. ft.
			Long. & Trans. Cracking	Low	21.00 ft.
			Patch & Util. Cut Patch	Low	15.00 sq. ft.

St ID	Sec ID	Street Name
FIRESI	10	FIRESIDE LN
Inspection Date	11/16/2016	

Special	Inspection #	Inspection Area	Distress Type	Severity	Quantity
No	1	3,200 sq. ft.	Weathering	Low	1536.00 sq. ft.
			Raveling	Medium	160.00 sq. ft.
			Long. & Trans. Cracking	Low	21.00 ft.
			Long. & Trans. Cracking	Medium	7.00 ft.

Special	Inspection #	Inspection Area	Distress Type	Severity	Quantity
No	2	1,600 sq. ft.	Weathering	Low	784.00 sq. ft.
			Raveling	Medium	80.00 sq. ft.
			Long. & Trans. Cracking	Medium	24.00 ft.
			Long. & Trans. Cracking	Low	11.00 ft.
			Alligator Cracking	Medium	7.00 sq. ft.
			Alligator Cracking	Low	7.00 sq. ft.

St ID	Sec ID	Street Name
FISHER	10	FISHER WAY / CT
Inspection Date	11/16/2016	

Special	Inspection #	Inspection Area	Distress Type	Severity	Quantity
No	1	3,200 sq. ft.	Weathering	Low	1312.00 sq. ft.
			Raveling	Medium	160.00 sq. ft.
			Long. & Trans. Cracking	Low	103.00 ft.

St ID	Sec ID	Street Name
FLINT	10	FLINT LN
Inspection Date	11/01/2016	

Special	Inspection #	Inspection Area	Distress Type	Severity	Quantity
No	1	3,200 sq. ft.	Weathering	Medium	800.00 sq. ft.
			Weathering	High	800.00 sq. ft.

St ID	Sec ID	Street Name
FLINT	20	FLINT LN
Inspection Date	11/01/2016	

Special	Inspection #	Inspection Area	Distress Type	Severity	Quantity
No	1	3,200 sq. ft.	Weathering	Medium	800.00 sq. ft.
			Weathering	High	800.00 sq. ft.

St ID	Sec ID	Street Name
FOOTHI	10	FOOTHILL RANCH DR
Inspection Date	11/16/2016	

Special	Inspection #	Inspection Area	Distress Type	Severity	Quantity
No	1	3,200 sq. ft.	Weathering	Low	1920.00 sq. ft.
			Raveling	Medium	160.00 sq. ft.
			Long. & Trans. Cracking	Low	8.00 ft.

St ID	Sec ID	Street Name
FOOTVI	10	FOOTHILL VISTA DR
Inspection Date	11/16/2016	

Special	Inspection #	Inspection Area	Distress Type	Severity	Quantity
No	1	3,200 sq. ft.	Weathering	Low	1920.00 sq. ft.
			Raveling	Medium	160.00 sq. ft.

St ID	Sec ID	Street Name
FORECA	10	FORECAST LN
Inspection Date	11/16/2016	

Special	Inspection #	Inspection Area	Distress Type	Severity	Quantity
No	1	3,200 sq. ft.	Weathering	Low	1312.00 sq. ft.
			Raveling	Medium	160.00 sq. ft.
			Patch & Util. Cut Patch	Low	23.00 sq. ft.

St ID	Sec ID	Street Name
FOREST	10	FOREST HILLS DR
Inspection Date	11/16/2016	

Special	Inspection #	Inspection Area	Distress Type	Severity	Quantity
No	1	3,700 sq. ft.	Block Cracking	Medium	1035.00 sq. ft.
			Long. & Trans. Cracking	Medium	208.00 ft.
			Long. & Trans. Cracking	Low	23.00 ft.

Special	Inspection #	Inspection Area	Distress Type	Severity	Quantity
No	2	3,700 sq. ft.	Weathering	Low	2450.00 sq. ft.
			Long. & Trans. Cracking	Medium	382.00 ft.
			Raveling	Medium	250.00 sq. ft.
			Alligator Cracking	Medium	136.00 sq. ft.
			Alligator Cracking	Low	71.00 sq. ft.
			Long. & Trans. Cracking	Low	23.00 ft.

St ID	Sec ID	Street Name
FOREST	20	FOREST HILLS DR
Inspection Date	11/16/2016	

Special	Inspection #	Inspection Area	Distress Type	Severity	Quantity
No	1	1,900 sq. ft.	Weathering	Low	1045.00 sq. ft.
			Long. & Trans. Cracking	Medium	264.00 ft.
			Alligator Cracking	Medium	178.00 sq. ft.
			Alligator Cracking	Low	100.00 sq. ft.
			Raveling	Medium	95.00 sq. ft.
			Long. & Trans. Cracking	Low	15.00 ft.

St ID	Sec ID	Street Name
FORTUN	10	FORTUNA LN
Inspection Date	11/16/2016	

Special	Inspection #	Inspection Area	Distress Type	Severity	Quantity
No	1	3,200 sq. ft.	Weathering	Low	1312.00 sq. ft.
			Raveling	Medium	160.00 sq. ft.
			Patch & Util. Cut Patch	Low	15.00 sq. ft.

St ID	Sec ID	Street Name
FOXGCT	10	FOXCLOVE CT
Inspection Date	11/16/2016	

Special	Inspection #	Inspection Area	Distress Type	Severity	Quantity
No	1	3,200 sq. ft.	Weathering	Low	1536.00 sq. ft.
			Raveling	Medium	160.00 sq. ft.
			Long. & Trans. Cracking	Medium	91.00 ft.
			Long. & Trans. Cracking	Low	65.00 ft.
			Alligator Cracking	Low	12.00 sq. ft.

St ID	Sec ID	Street Name
FOXHOL	10	FOX HOLLOW WY
Inspection Date	11/01/2016	

Special	Inspection #	Inspection Area	Distress Type	Severity	Quantity
No	1	2,000 sq. ft.	Weathering	Medium	500.00 sq. ft.
			Weathering	High	500.00 sq. ft.
			Long. & Trans. Cracking	Low	37.00 ft.
			Long. & Trans. Cracking	Medium	24.00 ft.
			Alligator Cracking	Low	76.00 sq. ft.
			Alligator Cracking	Medium	76.00 sq. ft.

Special	Inspection #	Inspection Area	Distress Type	Severity	Quantity
No	2	2,000 sq. ft.	Weathering	Medium	500.00 sq. ft.
			Weathering	High	500.00 sq. ft.

St ID	Sec ID	Street Name
FOXMEA	10	FOX MEADOW CT
Inspection Date	11/16/2016	

Special	Inspection #	Inspection Area	Distress Type	Severity	Quantity
No	1	3,200 sq. ft.	Weathering	Low	1344.00 sq. ft.
			Raveling	Medium	160.00 sq. ft.
			Long. & Trans. Cracking	Low	12.00 ft.
			Long. & Trans. Cracking	Medium	8.00 ft.

St ID	Sec ID	Street Name
FOXTCT	10	FOXTAIL CT
Inspection Date	11/16/2016	

Special	Inspection #	Inspection Area	Distress Type	Severity	Quantity
No	1	3,200 sq. ft.	Weathering	Low	1408.00 sq. ft.
			Raveling	Medium	160.00 sq. ft.
			Long. & Trans. Cracking	Low	63.00 ft.
			Patch & Util. Cut Patch	Low	30.00 sq. ft.
			Long. & Trans. Cracking	Medium	23.00 ft.

St ID	Sec ID	Street Name
FOXTWY	10	FOXTAIL WY
Inspection Date	11/16/2016	

Special	Inspection #	Inspection Area	Distress Type	Severity	Quantity
No	1	3,200 sq. ft.	Weathering	Low	1376.00 sq. ft.
			Raveling	Medium	160.00 sq. ft.
			Long. & Trans. Cracking	Low	24.00 ft.
			Long. & Trans. Cracking	Medium	4.00 ft.

St ID	Sec ID	Street Name
FOXWCT	10	FOX WOOD CT
Inspection Date	11/01/2016	

Special	Inspection #	Inspection Area	Distress Type	Severity	Quantity
No	1	3,200 sq. ft.	Weathering	Medium	1600.00 sq. ft.
			Weathering	High	1600.00 sq. ft.
			Long. & Trans. Cracking	Medium	51.00 ft.
			Alligator Cracking	High	15.00 sq. ft.
			Alligator Cracking	Low	61.00 sq. ft.
			Alligator Cracking	Medium	33.00 sq. ft.

Special	Inspection #	Inspection Area	Distress Type	Severity	Quantity
No	2	3,200 sq. ft.	Weathering	Medium	1280.00 sq. ft.
			Weathering	High	1280.00 sq. ft.
			Long. & Trans. Cracking	Low	61.00 ft.

St ID	Sec ID	Street Name
FOXWDR	10	FOX WOOD DR
Inspection Date	11/01/2016	

Special	Inspection #	Inspection Area	Distress Type	Severity	Quantity
No	1	2,000 sq. ft.	Weathering	Medium	700.00 sq. ft.
			Weathering	High	700.00 sq. ft.
			Long. & Trans. Cracking	Low	37.00 ft.
			Long. & Trans. Cracking	Medium	24.00 ft.
			Alligator Cracking	Medium	23.00 sq. ft.

Special	Inspection #	Inspection Area	Distress Type	Severity	Quantity
No	2	2,000 sq. ft.	Weathering	Medium	700.00 sq. ft.
			Weathering	High	700.00 sq. ft.
			Long. & Trans. Cracking	Low	37.00 ft.
			Long. & Trans. Cracking	Medium	16.00 ft.

St ID	Sec ID	Street Name
FOXWDR	20	FOX WOOD DR
Inspection Date	03/01/2017	

Special	Inspection #	Inspection Area	Distress Type	Severity	Quantity
No	1	3,200 sq. ft.	Alligator Cracking	Medium	19.00 sq. ft.
			Alligator Cracking	Low	34.00 sq. ft.
			Long. & Trans. Cracking	Medium	27.00 ft.
			Long. & Trans. Cracking	Low	62.00 ft.
			Weathering	Medium	3200.00 sq. ft.

Special	Inspection #	Inspection Area	Distress Type	Severity	Quantity
No	2	3,200 sq. ft.	Long. & Trans. Cracking	Medium	3.00 ft.
			Long. & Trans. Cracking	Low	16.00 ft.
			Weathering	Medium	3200.00 sq. ft.

St ID	Sec ID	Street Name				
FRANKB	10	FRANK BLONDIN LN				
Inspection Date		11/16/2016				
Special	Inspection #	Inspection Area	Distress Type	Severity	Quantity	
No	1	3,200 sq. ft.	Weathering	Low	1280.00 sq. ft.	
			Raveling	Medium	160.00 sq. ft.	
			Patch & Util. Cut Patch	Low	15.00 sq. ft.	

St ID	Sec ID	Street Name				
FRANKL	10	FRANKLIN AV				
Inspection Date		11/16/2016				
Special	Inspection #	Inspection Area	Distress Type	Severity	Quantity	
No	1	3,600 sq. ft.	Weathering	Low	1548.00 sq. ft.	
			Raveling	Medium	180.00 sq. ft.	
			Long. & Trans. Cracking	Medium	99.00 ft.	
			Alligator Cracking	Low	27.00 sq. ft.	
			Long. & Trans. Cracking	Low	22.00 ft.	

Special	Inspection #	Inspection Area	Distress Type	Severity	Quantity
No	2	3,600 sq. ft.	Weathering	Low	1548.00 sq. ft.
			Raveling	Medium	180.00 sq. ft.
			Long. & Trans. Cracking	Medium	104.00 ft.
			Long. & Trans. Cracking	Low	22.00 ft.
			Alligator Cracking	Low	13.00 sq. ft.

St ID	Sec ID	Street Name				
FREEDO	10	FREEDOM CT				
Inspection Date		11/01/2016				
Special	Inspection #	Inspection Area	Distress Type	Severity	Quantity	
No	1	2,800 sq. ft.	Weathering	Medium	1400.00 sq. ft.	
			Weathering	High	1400.00 sq. ft.	
			Long. & Trans. Cracking	Low	66.00 ft.	
			Long. & Trans. Cracking	Medium	46.00 ft.	
			Alligator Cracking	Low	87.00 sq. ft.	
			Alligator Cracking	Medium	79.00 sq. ft.	

St ID	Sec ID	Street Name				
FRERIC	10	ROY FRERICHS LN				
Inspection Date		11/16/2016				
Special	Inspection #	Inspection Area	Distress Type	Severity	Quantity	
No	1	3,200 sq. ft.	Weathering	Low	1312.00 sq. ft.	
			Raveling	Medium	160.00 sq. ft.	
			Patch & Util. Cut Patch	Low	15.00 sq. ft.	

St ID	Sec ID	Street Name
FRUITC	10	FRUITWOOD CT
Inspection Date	11/16/2016	

Special	Inspection #	Inspection Area	Distress Type	Severity	Quantity
No	1	3,200 sq. ft.	Weathering	Low	1728.00 sq. ft.
			Raveling	Medium	160.00 sq. ft.
			Long. & Trans. Cracking	Medium	65.00 ft.
			Alligator Cracking	Medium	30.00 sq. ft.
			Alligator Cracking	Low	13.00 sq. ft.
			Long. & Trans. Cracking	Low	12.00 ft.

St ID	Sec ID	Street Name
FRUITW	10	FRUITWOOD WY
Inspection Date	11/16/2016	

Special	Inspection #	Inspection Area	Distress Type	Severity	Quantity
No	1	3,200 sq. ft.	Weathering	Low	1344.00 sq. ft.
			Raveling	Medium	160.00 sq. ft.
			Long. & Trans. Cracking	Medium	30.00 ft.
			Patch & Util. Cut Patch	Low	15.00 sq. ft.
			Long. & Trans. Cracking	Low	12.00 ft.

St ID	Sec ID	Street Name
FST	10	F ST
Inspection Date	11/01/2016	

Special	Inspection #	Inspection Area	Distress Type	Severity	Quantity
No	1	2,700 sq. ft.	Weathering	Medium	810.00 sq. ft.
			Weathering	High	810.00 sq. ft.
			Long. & Trans. Cracking	Medium	35.00 ft.
			Alligator Cracking	High	33.00 sq. ft.
			Alligator Cracking	Medium	32.00 sq. ft.

St ID	Sec ID	Street Name
FST	20	F ST (N)
Inspection Date	11/01/2016	

Special	Inspection #	Inspection Area	Distress Type	Severity	Quantity
No	1	3,400 sq. ft.	Weathering	Medium	680.00 sq. ft.
			Weathering	High	680.00 sq. ft.
			Long. & Trans. Cracking	Low	38.00 ft.

Special	Inspection #	Inspection Area	Distress Type	Severity	Quantity
No	2	1,700 sq. ft.	Weathering	Medium	297.50 sq. ft.
			Weathering	High	297.50 sq. ft.

St ID	Sec ID	Street Name
FUNDY	10	FUNDY CT
Inspection Date	11/16/2016	

Special	Inspection #	Inspection Area	Distress Type	Severity	Quantity
No	1	3,200 sq. ft.	Weathering	Low	1344.00 sq. ft.
			Raveling	Medium	160.00 sq. ft.

St ID	Sec ID	Street Name
FUNSTO	10	FUNSTON CT
Inspection Date	11/16/2016	

Special	Inspection #	Inspection Area	Distress Type	Severity	Quantity
No	1	3,200 sq. ft.	Weathering	Low	1216.00 sq. ft.
			Raveling	Medium	160.00 sq. ft.

St ID	Sec ID	Street Name
GABLE	10	GABLE CT
Inspection Date	11/16/2016	

Special	Inspection #	Inspection Area	Distress Type	Severity	Quantity
No	1	3,200 sq. ft.	Weathering	Low	1728.00 sq. ft.
			Long. & Trans. Cracking	Medium	226.00 ft.
			Raveling	Medium	160.00 sq. ft.
			Long. & Trans. Cracking	Low	33.00 ft.
			Alligator Cracking	Low	15.00 sq. ft.

St ID	Sec ID	Street Name
GABRIE	10	GABRIEL DR
Inspection Date	11/16/2016	

Special	Inspection #	Inspection Area	Distress Type	Severity	Quantity
No	1	3,200 sq. ft.	Weathering	Low	1120.00 sq. ft.
			Raveling	Medium	160.00 sq. ft.
			Long. & Trans. Cracking	Low	98.00 ft.
			Alligator Cracking	Low	15.00 sq. ft.
			Patch & Util. Cut Patch	Low	15.00 sq. ft.

St ID	Sec ID	Street Name
GAINES	10	GAINES LN
Inspection Date	11/16/2016	

Special	Inspection #	Inspection Area	Distress Type	Severity	Quantity
No	1	3,200 sq. ft.	Weathering	Low	1152.00 sq. ft.
			Raveling	Medium	160.00 sq. ft.
			Long. & Trans. Cracking	Low	52.00 ft.
			Long. & Trans. Cracking	Medium	29.00 ft.
			Patch & Util. Cut Patch	Low	15.00 sq. ft.

Special	Inspection #	Inspection Area	Distress Type	Severity	Quantity
No	2	3,200 sq. ft.	Weathering	Low	1152.00 sq. ft.
			Raveling	Medium	160.00 sq. ft.
			Long. & Trans. Cracking	Low	12.00 ft.
			Long. & Trans. Cracking	Medium	3.00 ft.

St ID	Sec ID	Street Name			
GAINES	20	GAINES LN			
Inspection Date	11/16/2016				
Special	Inspection #	Inspection Area	Distress Type	Severity	Quantity
No	1	1,800 sq. ft.	Weathering	Low	648.00 sq. ft.
			Patch & Util. Cut Patch	Low	530.00 sq. ft.
			Raveling	Medium	90.00 sq. ft.
			Long. & Trans. Cracking	Low	20.00 ft.
			Alligator Cracking	Low	11.00 sq. ft.
			Long. & Trans. Cracking	Medium	7.00 ft.

St ID	Sec ID	Street Name			
GALLER	10	GALLERY DR			
Inspection Date	11/16/2016				
Special	Inspection #	Inspection Area	Distress Type	Severity	Quantity
No	1	3,600 sq. ft.	Weathering	Low	2160.00 sq. ft.
			Block Cracking	Medium	884.00 sq. ft.
			Long. & Trans. Cracking	Medium	206.00 ft.
			Raveling	Medium	180.00 sq. ft.
			Alligator Cracking	Medium	79.00 sq. ft.
			Alligator Cracking	Low	76.00 sq. ft.
			Long. & Trans. Cracking	Low	30.00 ft.

St ID	Sec ID	Street Name			
GALWCT	10	GALWAY CT			
Inspection Date	11/01/2016				
Special	Inspection #	Inspection Area	Distress Type	Severity	Quantity
No	1	3,200 sq. ft.	Weathering	Medium	800.00 sq. ft.
			Weathering	High	800.00 sq. ft.

St ID	Sec ID	Street Name			
GANDY	10	GANDY DANCER DR			
Inspection Date	11/01/2016				
Special	Inspection #	Inspection Area	Distress Type	Severity	Quantity
No	1	2,200 sq. ft.	Weathering	Medium	1100.00 sq. ft.
			Weathering	High	1100.00 sq. ft.
			Long. & Trans. Cracking	Low	130.00 ft.
			Long. & Trans. Cracking	Medium	438.00 ft.
			Alligator Cracking	Low	29.00 sq. ft.
Special	Inspection #	Inspection Area	Distress Type	Severity	Quantity
No	2	2,200 sq. ft.	Weathering	Medium	1100.00 sq. ft.
			Weathering	High	1100.00 sq. ft.
			Long. & Trans. Cracking	Low	293.00 ft.
			Long. & Trans. Cracking	Medium	247.00 ft.
			Alligator Cracking	Low	45.00 sq. ft.

St ID	Sec ID	Street Name
GANDY	20	GANDY DANCER DR
Inspection Date	11/01/2016	

Special	Inspection #	Inspection Area	Distress Type	Severity	Quantity
No	1	2,200 sq. ft.	Weathering	Medium	660.00 sq. ft.
			Weathering	High	660.00 sq. ft.

St ID	Sec ID	Street Name
GANDY	30	GANDY DANCER DR
Inspection Date	11/01/2016	

Special	Inspection #	Inspection Area	Distress Type	Severity	Quantity
No	1	2,200 sq. ft.	Weathering	Medium	550.00 sq. ft.
			Weathering	High	550.00 sq. ft.

Special	Inspection #	Inspection Area	Distress Type	Severity	Quantity
No	2	2,200 sq. ft.	Weathering	Medium	550.00 sq. ft.
			Weathering	High	550.00 sq. ft.

St ID	Sec ID	Street Name
GARALY	10	GARNER ALLEY
Inspection Date	11/01/2016	

Special	Inspection #	Inspection Area	Distress Type	Severity	Quantity
No	1	2,000 sq. ft.	Weathering	Medium	100.00 sq. ft.
			Weathering	High	100.00 sq. ft.

St ID	Sec ID	Street Name
GARALY	20	GARNER ALLEY
Inspection Date	11/01/2016	

Special	Inspection #	Inspection Area	Distress Type	Severity	Quantity
No	1	2,000 sq. ft.	Weathering	Medium	100.00 sq. ft.
			Weathering	High	100.00 sq. ft.

St ID	Sec ID	Street Name
GARAZI	10	GARAZI ST/CT
Inspection Date	11/01/2016	

Special	Inspection #	Inspection Area	Distress Type	Severity	Quantity
No	1	3,200 sq. ft.	Weathering	Medium	800.00 sq. ft.
			Weathering	High	800.00 sq. ft.

St ID	Sec ID	Street Name
GARDCT	10	GARDEN CT
Inspection Date	11/01/2016	

Special	Inspection #	Inspection Area	Distress Type	Severity	Quantity
No	1	3,200 sq. ft.	Weathering	Medium	960.00 sq. ft.
			Weathering	High	960.00 sq. ft.
			Long. & Trans. Cracking	Low	74.00 ft.
			Long. & Trans. Cracking	Medium	18.00 ft.

St ID	Sec ID	Street Name
GARDEN	10	GARDENIA CT
Inspection Date	11/16/2016	

Special	Inspection #	Inspection Area	Distress Type	Severity	Quantity
No	1	3,200 sq. ft.	Weathering	Low	1376.00 sq. ft.
			Raveling	Medium	160.00 sq. ft.
			Alligator Cracking	Low	49.00 sq. ft.
			Long. & Trans. Cracking	Low	29.00 ft.
			Patch & Util. Cut Patch	Low	23.00 sq. ft.
			Long. & Trans. Cracking	Medium	17.00 ft.

St ID	Sec ID	Street Name
GARDLN	10	GARDEN LN
Inspection Date	11/01/2016	

Special	Inspection #	Inspection Area	Distress Type	Severity	Quantity
No	1	3,200 sq. ft.	Weathering	Medium	960.00 sq. ft.
			Weathering	High	960.00 sq. ft.
			Patch & Util. Cut Patch	Low	81.00 sq. ft.
			Long. & Trans. Cracking	Low	61.00 ft.

St ID	Sec ID	Street Name
GARRET	10	GARRETT CT
Inspection Date	11/16/2016	

Special	Inspection #	Inspection Area	Distress Type	Severity	Quantity
No	1	3,200 sq. ft.	Weathering	Low	1248.00 sq. ft.
			Raveling	Medium	160.00 sq. ft.
			Long. & Trans. Cracking	Low	4.00 ft.

St ID	Sec ID	Street Name
GARYGA	10	GARY GABRIEL CT
Inspection Date	11/16/2016	

Special	Inspection #	Inspection Area	Distress Type	Severity	Quantity
No	1	1,600 sq. ft.	Weathering	Low	896.00 sq. ft.
			Raveling	Medium	80.00 sq. ft.

St ID	Sec ID	Street Name
GARYLN	10	GARY LN
Inspection Date	11/16/2016	

Special	Inspection #	Inspection Area	Distress Type	Severity	Quantity
No	1	3,200 sq. ft.	Weathering	Low	1600.00 sq. ft.
			Raveling	Medium	160.00 sq. ft.

St ID	Sec ID	Street Name
GATETR	10	GATETREE CT
Inspection Date	11/16/2016	

Special	Inspection #	Inspection Area	Distress Type	Severity	Quantity
No	1	3,400 sq. ft.	Weathering	Low	2244.00 sq. ft.
			Raveling	Medium	170.00 sq. ft.
			Long. & Trans. Cracking	Medium	152.00 ft.
			Long. & Trans. Cracking	Low	37.00 ft.
			Distortions	Medium	20.00 sq. ft.
			Alligator Cracking	Low	19.00 sq. ft.
			Distortions	Low	15.00 sq. ft.

St ID	Sec ID	Street Name
GDLFLN	12	GOLDEN LEAF LANE
Inspection Date	11/01/2016	

Special	Inspection #	Inspection Area	Distress Type	Severity	Quantity
No	1	1,800 sq. ft.	Weathering	Medium	450.00 sq. ft.
			Weathering	High	450.00 sq. ft.

St ID	Sec ID	Street Name
GDLFLN	15	GOLDEN LEAF LANE
Inspection Date	11/01/2016	

Special	Inspection #	Inspection Area	Distress Type	Severity	Quantity
No	1	1,800 sq. ft.	Weathering	Medium	450.00 sq. ft.
			Weathering	High	450.00 sq. ft.

St ID	Sec ID	Street Name
GDLFLN	20	GOLDEN LEAF LANE
Inspection Date	11/01/2016	

Special	Inspection #	Inspection Area	Distress Type	Severity	Quantity
No	1	2,000 sq. ft.	Weathering	Medium	500.00 sq. ft.
			Weathering	High	500.00 sq. ft.

Special	Inspection #	Inspection Area	Distress Type	Severity	Quantity
No	2	2,000 sq. ft.	Weathering	Medium	500.00 sq. ft.
			Weathering	High	500.00 sq. ft.

St ID	Sec ID	Street Name
GDLFLN	30	GOLDEN LEAF LANE
Inspection Date	11/01/2016	

Special	Inspection #	Inspection Area	Distress Type	Severity	Quantity
No	2	1,800 sq. ft.	Weathering	Medium	450.00 sq. ft.
			Weathering	High	450.00 sq. ft.

St ID	Sec ID	Street Name
GENERA	10	GENERAL LN
Inspection Date	11/16/2016	

Special	Inspection #	Inspection Area	Distress Type	Severity	Quantity
No	1	3,200 sq. ft.	Weathering	Low	1216.00 sq. ft.
			Raveling	Medium	160.00 sq. ft.

St ID	Sec ID	Street Name
GENTR.	10	GENTRY LN
Inspection Date	11/16/2016	

Special	Inspection #	Inspection Area	Distress Type	Severity	Quantity
No	1	3,200 sq. ft.	Weathering	Low	1088.00 sq. ft.
			Raveling	Medium	160.00 sq. ft.
			Long. & Trans. Cracking	Low	23.00 ft.
			Patch & Util. Cut Patch	Low	15.00 sq. ft.

St ID	Sec ID	Street Name
GENTRY	10	GENTRY LN/CT
Inspection Date	11/16/2016	

Special	Inspection #	Inspection Area	Distress Type	Severity	Quantity
No	1	3,200 sq. ft.	Weathering	Low	1088.00 sq. ft.
			Raveling	Medium	160.00 sq. ft.
			Long. & Trans. Cracking	Low	20.00 ft.
			Patch & Util. Cut Patch	Low	15.00 sq. ft.
			Long. & Trans. Cracking	Medium	9.00 ft.

St ID	Sec ID	Street Name
GEORCT	10	GEORGIA CT
Inspection Date	11/16/2016	

Special	Inspection #	Inspection Area	Distress Type	Severity	Quantity
No	1	3,600 sq. ft.	Weathering	Low	2016.00 sq. ft.
			Raveling	Medium	180.00 sq. ft.
			Long. & Trans. Cracking	Medium	105.00 ft.
			Long. & Trans. Cracking	Low	78.00 ft.
			Alligator Cracking	Low	42.00 sq. ft.

St ID	Sec ID	Street Name
GEORDR	10	GEORGIA DR
Inspection Date	11/16/2016	

Special	Inspection #	Inspection Area	Distress Type	Severity	Quantity
No	1	3,600 sq. ft.	Weathering	Low	954.00 sq. ft.
			Raveling	Medium	180.00 sq. ft.
			Long. & Trans. Cracking	Low	176.00 ft.
			Long. & Trans. Cracking	Medium	46.00 ft.

St ID	Sec ID	Street Name
GEOTCT	10	GEORGETOWN CT
Inspection Date	11/01/2016	

Special	Inspection #	Inspection Area	Distress Type	Severity	Quantity
No	1	3,600 sq. ft.	Weathering	Medium	1620.00 sq. ft.
			Weathering	High	1620.00 sq. ft.
			Long. & Trans. Cracking	Medium	188.00 ft.
			Alligator Cracking	Medium	21.00 sq. ft.

St ID	Sec ID	Street Name
GEOTPL	10	GEORGETOWN PL
Inspection Date	11/01/2016	

Special	Inspection #	Inspection Area	Distress Type	Severity	Quantity
No	1	3,800 sq. ft.	Weathering	Medium	1710.00 sq. ft.
			Weathering	High	1710.00 sq. ft.
			Long. & Trans. Cracking	Low	86.00 ft.
			Long. & Trans. Cracking	Medium	58.00 ft.
			Alligator Cracking	Low	282.00 sq. ft.
			Alligator Cracking	Medium	50.00 sq. ft.

St ID	Sec ID	Street Name
GERALD	10	GERALD CT
Inspection Date	11/16/2016	

Special	Inspection #	Inspection Area	Distress Type	Severity	Quantity
No	1	2,800 sq. ft.	Weathering	Low	756.00 sq. ft.
			Raveling	Medium	140.00 sq. ft.
			Long. & Trans. Cracking	Low	64.00 ft.
			Long. & Trans. Cracking	Medium	10.00 ft.

St ID	Sec ID	Street Name
GERANI	10	GERANIUM WY
Inspection Date	11/16/2016	

Special	Inspection #	Inspection Area	Distress Type	Severity	Quantity
No	1	3,200 sq. ft.	Weathering	Low	1280.00 sq. ft.
			Raveling	Medium	160.00 sq. ft.

St ID	Sec ID	Street Name
GIANEL	10	GIANELLI ST
Inspection Date	11/01/2016	

Special	Inspection #	Inspection Area	Distress Type	Severity	Quantity
No	1	3,200 sq. ft.	Weathering	Medium	960.00 sq. ft.
			Weathering	High	960.00 sq. ft.

Special	Inspection #	Inspection Area	Distress Type	Severity	Quantity
Yes	2	3,200 sq. ft.	Weathering	Medium	960.00 sq. ft.
			Weathering	High	960.00 sq. ft.
			Long. & Trans. Cracking	Low	58.00 ft.
			Alligator Cracking	Low	35.00 sq. ft.
			Alligator Cracking	Medium	23.00 sq. ft.

St ID	Sec ID	Street Name
GIANEL	20	GIANELLI ST
Inspection Date	11/01/2016	

Special	Inspection #	Inspection Area	Distress Type	Severity	Quantity
No	1	2,000 sq. ft.	Weathering	Medium	600.00 sq. ft.
			Weathering	High	600.00 sq. ft.
			Patch & Util. Cut Patch	Low	127.00 sq. ft.
			Long. & Trans. Cracking	Low	43.00 ft.
			Long. & Trans. Cracking	Medium	32.00 ft.

St ID	Sec ID	Street Name
GIBRAL	10	GIBRALTER CT
Inspection Date	11/16/2016	

Special	Inspection #	Inspection Area	Distress Type	Severity	Quantity
No	1	3,200 sq. ft.	Weathering	Low	1344.00 sq. ft.
			Raveling	Medium	160.00 sq. ft.

St ID	Sec ID	Street Name
GIBSON	10	GIBSON CT
Inspection Date	11/16/2016	

Special	Inspection #	Inspection Area	Distress Type	Severity	Quantity
No	1	3,200 sq. ft.	Weathering	Low	1280.00 sq. ft.
			Raveling	Medium	160.00 sq. ft.

St ID	Sec ID	Street Name
GILALY	05	GILLETT ALLEY
Inspection Date	11/01/2016	

Special	Inspection #	Inspection Area	Distress Type	Severity	Quantity
No	1	2,850 sq. ft.	Weathering	Medium	285.00 sq. ft.
			Weathering	High	285.00 sq. ft.

St ID	Sec ID	Street Name
GILALY	10	GILLETT ALLEY
Inspection Date	11/01/2016	

Special	Inspection #	Inspection Area	Distress Type	Severity	Quantity
No	1	2,000 sq. ft.	Weathering	Medium	1000.00 sq. ft.
			Weathering	High	1000.00 sq. ft.
			Long. & Trans. Cracking	Medium	306.00 ft.
			Alligator Cracking	High	29.00 sq. ft.
			Alligator Cracking	Medium	177.00 sq. ft.

St ID	Sec ID	Street Name
GILALY	20	GILLETT ALLEY
Inspection Date	11/01/2016	

Special	Inspection #	Inspection Area	Distress Type	Severity	Quantity
No	1	2,000 sq. ft.	Weathering	Medium	200.00 sq. ft.
			Weathering	High	200.00 sq. ft.

St ID	Sec ID	Street Name
GILALY	21	GILLETT ALLEY
Inspection Date	11/01/2016	

Special	Inspection #	Inspection Area	Distress Type	Severity	Quantity
No	1	2,000 sq. ft.	Weathering	Medium	200.00 sq. ft.
			Weathering	High	200.00 sq. ft.

St ID	Sec ID	Street Name
GILBCT	10	GILBERTE CT
Inspection Date	11/01/2016	

Special	Inspection #	Inspection Area	Distress Type	Severity	Quantity
No	1	3,200 sq. ft.	Weathering	Medium	800.00 sq. ft.
			Weathering	High	800.00 sq. ft.

St ID	Sec ID	Street Name
GILBST	10	GILBERTE ST
Inspection Date	11/01/2016	

Special	Inspection #	Inspection Area	Distress Type	Severity	Quantity
No	1	3,200 sq. ft.	Weathering	Medium	800.00 sq. ft.
			Weathering	High	800.00 sq. ft.

St ID	Sec ID	Street Name
GIOVAN	10	GIOVANNA LN
Inspection Date	11/16/2016	

Special	Inspection #	Inspection Area	Distress Type	Severity	Quantity
No	1	2,000 sq. ft.	Weathering	Low	1600.00 sq. ft.
			Raveling	Medium	100.00 sq. ft.
			Long. & Trans. Cracking	Low	7.00 ft.
			Long. & Trans. Cracking	Medium	4.00 ft.

St ID	Sec ID	Street Name
GIRARD	10	GIRARD DR
Inspection Date	11/16/2016	

Special	Inspection #	Inspection Area	Distress Type	Severity	Quantity
No	1	3,200 sq. ft.	Weathering	Low	1216.00 sq. ft.
			Raveling	Medium	160.00 sq. ft.

St ID	Sec ID	Street Name
GLACIE	10	GLACIER ST
Inspection Date	11/16/2016	

Special	Inspection #	Inspection Area	Distress Type	Severity	Quantity
No	1	3,200 sq. ft.	Weathering	Low	1280.00 sq. ft.
			Raveling	Medium	160.00 sq. ft.
			Patch & Util. Cut Patch	Low	92.00 sq. ft.

St ID	Sec ID	Street Name
GLAZZY	10	GLAZZY LN
Inspection Date	11/16/2016	

Special	Inspection #	Inspection Area	Distress Type	Severity	Quantity
No	1	2,400 sq. ft.	Weathering	Low	384.00 sq. ft.
			Raveling	Medium	120.00 sq. ft.
			Long. & Trans. Cracking	Medium	109.00 ft.
			Alligator Cracking	Low	46.00 sq. ft.
			Long. & Trans. Cracking	Low	20.00 ft.
			Alligator Cracking	Medium	10.00 sq. ft.

St ID	Sec ID	Street Name
GLBRCR	10	GLENBRIAR CR
Inspection Date	11/01/2016	

Special	Inspection #	Inspection Area	Distress Type	Severity	Quantity
No	1	2,000 sq. ft.	Weathering	Medium	700.00 sq. ft.
			Weathering	High	700.00 sq. ft.
			Alligator Cracking	Low	29.00 sq. ft.

Special	Inspection #	Inspection Area	Distress Type	Severity	Quantity
No	2	2,000 sq. ft.	Weathering	Medium	700.00 sq. ft.
			Weathering	High	700.00 sq. ft.

Special	Inspection #	Inspection Area	Distress Type	Severity	Quantity
No	3	2,000 sq. ft.	Weathering	Medium	700.00 sq. ft.
			Weathering	High	700.00 sq. ft.

Special	Inspection #	Inspection Area	Distress Type	Severity	Quantity
No	4	2,000 sq. ft.	Weathering	Medium	700.00 sq. ft.
			Weathering	High	700.00 sq. ft.

St ID	Sec ID	Street Name
GLBRCR	20	GLENBRIAR CR
Inspection Date	11/01/2016	

Special	Inspection #	Inspection Area	Distress Type	Severity	Quantity
No	1	1,800 sq. ft.	Weathering	Medium	630.00 sq. ft.
			Weathering	High	630.00 sq. ft.

Special	Inspection #	Inspection Area	Distress Type	Severity	Quantity
No	2	1,800 sq. ft.	Weathering	Medium	630.00 sq. ft.
			Weathering	High	630.00 sq. ft.

St ID	Sec ID	Street Name
GLBRCR	30	GLENBRIAR CR
Inspection Date	11/01/2016	

Special	Inspection #	Inspection Area	Distress Type	Severity	Quantity
No	1	1,800 sq. ft.	Weathering	Medium	630.00 sq. ft.
			Weathering	High	630.00 sq. ft.

Special	Inspection #	Inspection Area	Distress Type	Severity	Quantity
No	2	1,800 sq. ft.	Weathering	Medium	630.00 sq. ft.
			Weathering	High	630.00 sq. ft.

St ID	Sec ID	Street Name
GLBRDR	10	GLENBRIAR DR
Inspection Date	11/01/2016	

Special	Inspection #	Inspection Area	Distress Type	Severity	Quantity
No	1	2,000 sq. ft.	Weathering	Medium	600.00 sq. ft.
			Weathering	High	600.00 sq. ft.

Special	Inspection #	Inspection Area	Distress Type	Severity	Quantity
No	2	2,000 sq. ft.	Weathering	Medium	600.00 sq. ft.
			Weathering	High	600.00 sq. ft.
			Patch & Util. Cut Patch	Low	55.00 sq. ft.

Special	Inspection #	Inspection Area	Distress Type	Severity	Quantity
No	3	2,000 sq. ft.	Weathering	Medium	600.00 sq. ft.
			Weathering	High	600.00 sq. ft.

St ID	Sec ID	Street Name
GLENBR	10	GLENBROOK DR
Inspection Date	11/01/2016	

Special	Inspection #	Inspection Area	Distress Type	Severity	Quantity
No	1	3,600 sq. ft.	Weathering	Medium	990.00 sq. ft.
			Weathering	High	990.00 sq. ft.
			Patch & Util. Cut Patch	Low	69.00 sq. ft.

Special	Inspection #	Inspection Area	Distress Type	Severity	Quantity
No	2	1,800 sq. ft.	Weathering	Medium	450.00 sq. ft.
			Weathering	High	450.00 sq. ft.

St ID	Sec ID	Street Name
GLENBR	20	GLENBROOK DR
Inspection Date	11/01/2016	

Special	Inspection #	Inspection Area	Distress Type	Severity	Quantity
No	1	3,200 sq. ft.	Weathering	Medium	800.00 sq. ft.
			Weathering	High	800.00 sq. ft.
			Long. & Trans. Cracking	Low	58.00 ft.

Special	Inspection #	Inspection Area	Distress Type	Severity	Quantity
No	2	3,200 sq. ft.	Weathering	Medium	800.00 sq. ft.
			Weathering	High	800.00 sq. ft.

St ID	Sec ID	Street Name
GLENBR	30	GLENBROOK DR
Inspection Date	11/01/2016	

Special	Inspection #	Inspection Area	Distress Type	Severity	Quantity
No	1	2,000 sq. ft.	Weathering	Medium	500.00 sq. ft.
			Weathering	High	500.00 sq. ft.

Special	Inspection #	Inspection Area	Distress Type	Severity	Quantity
No	2	2,000 sq. ft.	Weathering	Medium	500.00 sq. ft.
			Weathering	High	500.00 sq. ft.

St ID	Sec ID	Street Name
GLENDR	10	GLENCREEK DR
Inspection Date	11/01/2016	

Special	Inspection #	Inspection Area	Distress Type	Severity	Quantity
No	1	3,200 sq. ft.	Weathering	Medium	960.00 sq. ft.
			Weathering	High	960.00 sq. ft.
			Long. & Trans. Cracking	Low	30.00 ft.

St ID	Sec ID	Street Name
GLENHA	10	GLENHAVEN DR
Inspection Date	11/01/2016	

Special	Inspection #	Inspection Area	Distress Type	Severity	Quantity
No	1	3,200 sq. ft.	Weathering	Medium	800.00 sq. ft.
			Weathering	High	800.00 sq. ft.
			Long. & Trans. Cracking	Low	15.00 ft.

St ID	Sec ID	Street Name
GLENHA	20	GLENHAVEN DR
Inspection Date	11/01/2016	

Special	Inspection #	Inspection Area	Distress Type	Severity	Quantity
No	1	3,200 sq. ft.	Weathering	Medium	800.00 sq. ft.
			Weathering	High	800.00 sq. ft.

Special	Inspection #	Inspection Area	Distress Type	Severity	Quantity
No	2	3,200 sq. ft.	Weathering	Medium	800.00 sq. ft.
			Weathering	High	800.00 sq. ft.

St ID	Sec ID	Street Name
GLENPI	10	GLENPINE CT
Inspection Date	11/01/2016	

Special	Inspection #	Inspection Area	Distress Type	Severity	Quantity
No	1	3,200 sq. ft.	Weathering	Medium	960.00 sq. ft.
			Weathering	High	960.00 sq. ft.

St ID	Sec ID	Street Name
GLENWY	10	GLENCREEK WY
Inspection Date	11/01/2016	

Special	Inspection #	Inspection Area	Distress Type	Severity	Quantity
No	1	1,850 sq. ft.	Weathering	Medium	508.50 sq. ft.
			Weathering	High	508.50 sq. ft.

St ID	Sec ID	Street Name
GLORCR	10	GLORIA CR
Inspection Date	11/16/2016	

Special	Inspection #	Inspection Area	Distress Type	Severity	Quantity
No	1	3,000 sq. ft.	Weathering	Low	1020.00 sq. ft.
			Raveling	Medium	150.00 sq. ft.
			Long. & Trans. Cracking	Low	53.00 ft.
			Long. & Trans. Cracking	Medium	48.00 ft.
			Alligator Cracking	Low	8.00 sq. ft.

Special	Inspection #	Inspection Area	Distress Type	Severity	Quantity
No	2	3,000 sq. ft.	Weathering	Low	1020.00 sq. ft.
			Raveling	Medium	150.00 sq. ft.
			Long. & Trans. Cracking	Low	76.00 ft.
			Long. & Trans. Cracking	Medium	63.00 ft.
			Alligator Cracking	Low	26.00 sq. ft.

St ID	Sec ID	Street Name
GLORCT	10	GLORIA CT
Inspection Date	11/16/2016	

Special	Inspection #	Inspection Area	Distress Type	Severity	Quantity
No	1	3,000 sq. ft.	Weathering	Low	1020.00 sq. ft.
			Raveling	Medium	150.00 sq. ft.
			Long. & Trans. Cracking	Medium	83.00 ft.
			Long. & Trans. Cracking	Low	21.00 ft.
			Alligator Cracking	Low	10.00 sq. ft.

St ID	Sec ID	Street Name
GLORLN	10	GLORIA LN
Inspection Date	11/16/2016	

Special	Inspection #	Inspection Area	Distress Type	Severity	Quantity
No	1	2,400 sq. ft.	Weathering	Low	792.00 sq. ft.
			Raveling	Medium	120.00 sq. ft.
			Long. & Trans. Cracking	Medium	97.00 ft.
			Long. & Trans. Cracking	Low	25.00 ft.
			Alligator Cracking	Low	22.00 sq. ft.

St ID	Sec ID	Street Name
GOLDEN	10	GOLDEN LEAF LN
Inspection Date	11/01/2016	

Special	Inspection #	Inspection Area	Distress Type	Severity	Quantity
No	1	2,000 sq. ft.	Weathering	Medium	500.00 sq. ft.
			Weathering	High	500.00 sq. ft.

Special	Inspection #	Inspection Area	Distress Type	Severity	Quantity
No	2	2,000 sq. ft.	Weathering	Medium	500.00 sq. ft.
			Weathering	High	500.00 sq. ft.
			Long. & Trans. Cracking	Low	69.00 ft.
			Alligator Cracking	Low	18.00 sq. ft.

St ID	Sec ID	Street Name
GOLDGT	10	GOLDEN GATE DR
Inspection Date	11/16/2016	

Special	Inspection #	Inspection Area	Distress Type	Severity	Quantity
No	1	3,200 sq. ft.	Weathering	Low	1312.00 sq. ft.
			Raveling	Medium	160.00 sq. ft.
			Patch & Util. Cut Patch	Low	15.00 sq. ft.
			Alligator Cracking	Low	8.00 sq. ft.
			Long. & Trans. Cracking	Low	8.00 ft.

St ID	Sec ID	Street Name
GOLDLF	10	GOLDEN LEAF CT
Inspection Date	11/16/2016	

Special	Inspection #	Inspection Area	Distress Type	Severity	Quantity
No	1	3,200 sq. ft.	Weathering	Low	1344.00 sq. ft.
			Raveling	Medium	160.00 sq. ft.
			Long. & Trans. Cracking	Low	21.00 ft.
			Long. & Trans. Cracking	Medium	15.00 ft.
			Alligator Cracking	Low	9.00 sq. ft.

St ID	Sec ID	Street Name
GOLSPR	10	GOLDEN SPRINGS DR
Inspection Date	11/01/2016	

Special	Inspection #	Inspection Area	Distress Type	Severity	Quantity
No	1	3,800 sq. ft.	Weathering	Medium	570.00 sq. ft.
			Weathering	High	570.00 sq. ft.

Special	Inspection #	Inspection Area	Distress Type	Severity	Quantity
No	2	3,800 sq. ft.	Weathering	Medium	760.00 sq. ft.
			Weathering	High	760.00 sq. ft.
			Long. & Trans. Cracking	Medium	102.00 ft.
			Alligator Cracking	Low	61.00 sq. ft.

St ID	Sec ID	Street Name
GOMECT	10	GOMES CT
Inspection Date	11/16/2016	

Special	Inspection #	Inspection Area	Distress Type	Severity	Quantity
No	1	2,800 sq. ft.	Weathering	Low	924.00 sq. ft.
			Raveling	Medium	140.00 sq. ft.
			Long. & Trans. Cracking	Low	47.00 ft.

St ID	Sec ID	Street Name
GOMEDR	10	GOMES DR
Inspection Date	11/16/2016	

Special	Inspection #	Inspection Area	Distress Type	Severity	Quantity
No	1	3,600 sq. ft.	Weathering	Low	2088.00 sq. ft.
			Raveling	Medium	180.00 sq. ft.
			Long. & Trans. Cracking	Medium	22.00 ft.
			Long. & Trans. Cracking	Low	21.00 ft.
			Patch & Util. Cut Patch	Low	16.00 sq. ft.

St ID	Sec ID	Street Name
GONZAL	10	GONZALEZ ST
Inspection Date	11/01/2016	

Special	Inspection #	Inspection Area	Distress Type	Severity	Quantity
No	1	3,200 sq. ft.	Weathering	Medium	1280.00 sq. ft.
			Weathering	High	1280.00 sq. ft.
			Long. & Trans. Cracking	Low	35.00 ft.

Special	Inspection #	Inspection Area	Distress Type	Severity	Quantity
No	2	3,200 sq. ft.	Weathering	Medium	960.00 sq. ft.
			Weathering	High	960.00 sq. ft.
			Long. & Trans. Cracking	Medium	58.00 ft.

Special	Inspection #	Inspection Area	Distress Type	Severity	Quantity
Yes	3	3,200 sq. ft.	Weathering	Medium	1120.00 sq. ft.
			Weathering	High	1120.00 sq. ft.
			Long. & Trans. Cracking	Low	29.00 ft.
			Alligator Cracking	Medium	96.00 sq. ft.

St ID	Sec ID	Street Name
GORDON	10	GORDON AV
Inspection Date	11/16/2016	

Special	Inspection #	Inspection Area	Distress Type	Severity	Quantity
No	1	3,300 sq. ft.	Weathering	Low	1353.00 sq. ft.
			Raveling	Medium	165.00 sq. ft.
			Long. & Trans. Cracking	Low	86.00 ft.
			Alligator Cracking	Low	60.00 sq. ft.
			Long. & Trans. Cracking	Medium	3.00 ft.

St ID	Sec ID	Street Name
GOTLAN	10	GOTLAND CT
Inspection Date	11/16/2016	

Special	Inspection #	Inspection Area	Distress Type	Severity	Quantity
No	1	3,200 sq. ft.	Weathering	Low	1344.00 sq. ft.
			Raveling	Medium	160.00 sq. ft.
			Patch & Util. Cut Patch	Low	15.00 sq. ft.
			Long. & Trans. Cracking	Medium	7.00 ft.
			Long. & Trans. Cracking	Low	4.00 ft.

St ID	Sec ID	Street Name
GRACE	10	GRACE CT
Inspection Date	11/16/2016	

Special	Inspection #	Inspection Area	Distress Type	Severity	Quantity
No	1	3,200 sq. ft.	Weathering	Low	1600.00 sq. ft.
			Raveling	Medium	160.00 sq. ft.
			Long. & Trans. Cracking	Low	10.00 ft.

St ID	Sec ID	Street Name
GRAHAM	10	GRAHAM CT
Inspection Date	11/16/2016	

Special	Inspection #	Inspection Area	Distress Type	Severity	Quantity
No	1	3,600 sq. ft.	Weathering	Low	1908.00 sq. ft.
			Long. & Trans. Cracking	Medium	275.00 ft.
			Raveling	Medium	180.00 sq. ft.
			Long. & Trans. Cracking	Low	50.00 ft.
			Alligator Cracking	Low	42.00 sq. ft.
			Alligator Cracking	Medium	33.00 sq. ft.

St ID	Sec ID	Street Name
GRANAD	10	GRANADA WY
Inspection Date	11/16/2016	

Special	Inspection #	Inspection Area	Distress Type	Severity	Quantity
No	1	3,400 sq. ft.	Weathering	Low	1496.00 sq. ft.
			Raveling	Medium	170.00 sq. ft.
			Long. & Trans. Cracking	Low	49.00 ft.
			Alligator Cracking	Low	42.00 sq. ft.
			Long. & Trans. Cracking	Medium	32.00 ft.
			Alligator Cracking	Medium	23.00 sq. ft.

Special	Inspection #	Inspection Area	Distress Type	Severity	Quantity
No	2	3,400 sq. ft.	Weathering	Low	1496.00 sq. ft.
			Raveling	Medium	170.00 sq. ft.
			Long. & Trans. Cracking	Low	49.00 ft.
			Alligator Cracking	Low	27.00 sq. ft.
			Long. & Trans. Cracking	Medium	24.00 ft.

St ID	Sec ID	Street Name
GRANDC	10	GRAND TETON CT
Inspection Date	11/16/2016	

Special	Inspection #	Inspection Area	Distress Type	Severity	Quantity
No	1	3,200 sq. ft.	Weathering	Low	1216.00 sq. ft.
			Raveling	Medium	160.00 sq. ft.
			Long. & Trans. Cracking	Low	7.00 ft.

St ID	Sec ID	Street Name
GRANDT	10	GRAND TETON DR
Inspection Date	11/16/2016	

Special	Inspection #	Inspection Area	Distress Type	Severity	Quantity
No	1	3,200 sq. ft.	Weathering	Low	1248.00 sq. ft.
			Raveling	Medium	160.00 sq. ft.
			Long. & Trans. Cracking	Medium	10.00 ft.
			Long. & Trans. Cracking	Low	9.00 ft.

St ID	Sec ID	Street Name
GRANT	01	GRANT LINE RD

Inspection Date 11/16/2016

Special	Inspection #	Inspection Area	Distress Type	Severity	Quantity
No	1	2,250 sq. ft.	Weathering	Low	225.00 sq. ft.
Special	Inspection #	Inspection Area	Distress Type	Severity	Quantity
No	2	2,250 sq. ft.	Weathering	Low	225.00 sq. ft.

Inspection Date 11/21/2016

Special	Inspection #	Inspection Area	Distress Type	Severity	Quantity
No	1	2,250 sq. ft.	Weathering	Low	225.00 sq. ft.
Special	Inspection #	Inspection Area	Distress Type	Severity	Quantity
No	2	2,250 sq. ft.	Weathering	Low	225.00 sq. ft.

St ID	Sec ID	Street Name
GRANT	02	GRANT LINE RD

Inspection Date 11/16/2016

Special	Inspection #	Inspection Area	Distress Type	Severity	Quantity
No	1	3,300 sq. ft.	Raveling	Medium	1980.00 sq. ft.
			Block Cracking	High	912.00 sq. ft.
			Alligator Cracking	High	855.00 sq. ft.
			Weathering	Low	660.00 sq. ft.
			Weathering	Medium	660.00 sq. ft.
			Long. & Trans. Cracking	Medium	72.00 ft.
			Long. & Trans. Cracking	High	51.00 ft.
			Rutting/Depression	Low	45.00 sq. ft.
			Distortions	Low	14.00 sq. ft.
			Distortions	Medium	2.00 sq. ft.

Inspection Date 11/21/2016

Special	Inspection #	Inspection Area	Distress Type	Severity	Quantity
No	1	3,300 sq. ft.	Distortions	Medium	2.00 sq. ft.
			Distortions	Low	14.00 sq. ft.
			Rutting/Depression	Low	45.00 sq. ft.
			Long. & Trans. Cracking	High	51.00 ft.
			Long. & Trans. Cracking	Medium	72.00 ft.
			Block Cracking	High	912.00 sq. ft.
			Alligator Cracking	High	855.00 sq. ft.
			Weathering	Medium	660.00 sq. ft.
			Weathering	Low	660.00 sq. ft.
			Raveling	Medium	1980.00 sq. ft.

Comment Construction

St ID	Sec ID	Street Name
GRANT	10	GRANT LINE RD
Inspection Date	11/16/2016	

Special	Inspection #	Inspection Area	Distress Type	Severity	Quantity
No	1	2,150 sq. ft.	Weathering	Low	1935.00 sq. ft.
			Raveling	Medium	215.00 sq. ft.
			Long. & Trans. Cracking	Medium	89.00 ft.
			Long. & Trans. Cracking	Low	64.00 ft.
			Alligator Cracking	Low	56.00 sq. ft.
			Patch & Util. Cut Patch	Low	52.00 sq. ft.
			Rutting/Depression	Low	38.00 sq. ft.

Special	Inspection #	Inspection Area	Distress Type	Severity	Quantity
No	2	2,150 sq. ft.	Weathering	Low	1720.00 sq. ft.
			Raveling	Medium	215.00 sq. ft.
			Long. & Trans. Cracking	Medium	74.00 ft.
			Long. & Trans. Cracking	Low	63.00 ft.
			Alligator Cracking	Medium	45.00 sq. ft.
			Alligator Cracking	Low	25.00 sq. ft.

Special	Inspection #	Inspection Area	Distress Type	Severity	Quantity
No	3	2,150 sq. ft.	Weathering	Medium	1075.00 sq. ft.
			Raveling	Medium	215.00 sq. ft.
			Rutting/Depression	Low	162.00 sq. ft.
			Long. & Trans. Cracking	Medium	77.00 ft.
			Alligator Cracking	Low	46.00 sq. ft.
			Alligator Cracking	Medium	38.00 sq. ft.

Special	Inspection #	Inspection Area	Distress Type	Severity	Quantity
No	4	2,150 sq. ft.	Weathering	Low	1505.00 sq. ft.
			Raveling	Medium	215.00 sq. ft.
			Alligator Cracking	Low	62.00 sq. ft.
			Long. & Trans. Cracking	Low	59.00 ft.
			Long. & Trans. Cracking	Medium	47.00 ft.
			Rutting/Depression	Low	45.00 sq. ft.
			Alligator Cracking	Medium	39.00 sq. ft.

Special	Inspection #	Inspection Area	Distress Type	Severity	Quantity
No	5	2,150 sq. ft.	Weathering	Low	1935.00 sq. ft.
			Raveling	Medium	215.00 sq. ft.
			Rutting/Depression	Low	105.00 sq. ft.
			Long. & Trans. Cracking	Low	73.00 ft.
			Alligator Cracking	Low	65.00 sq. ft.
			Long. & Trans. Cracking	Medium	28.00 ft.
			Alligator Cracking	Medium	25.00 sq. ft.
			Patch & Util. Cut Patch	Low	18.00 sq. ft.

Inspection Date 11/21/2016

Special	Inspection #	Inspection Area	Distress Type	Severity	Quantity
No	1	2,150 sq. ft.	Raveling	Medium	215.00 sq. ft.
			Weathering	Low	1935.00 sq. ft.

			Rutting/Depression	Low	38.00 sq. ft.
			Long. & Trans. Cracking	Low	64.00 ft.
			Patch & Util. Cut Patch	Low	52.00 sq. ft.
			Long. & Trans. Cracking	Medium	89.00 ft.
			Alligator Cracking	Low	56.00 sq. ft.
Special	Inspection #	Inspection Area	Distress Type	Severity	Quantity
No	2	2,150 sq. ft.	Raveling	Medium	215.00 sq. ft.
			Weathering	Low	1720.00 sq. ft.
			Long. & Trans. Cracking	Low	63.00 ft.
			Long. & Trans. Cracking	Medium	74.00 ft.
			Alligator Cracking	Medium	45.00 sq. ft.
			Alligator Cracking	Low	25.00 sq. ft.
Special	Inspection #	Inspection Area	Distress Type	Severity	Quantity
No	3	2,150 sq. ft.	Long. & Trans. Cracking	Medium	77.00 ft.
			Alligator Cracking	Medium	38.00 sq. ft.
			Alligator Cracking	Low	46.00 sq. ft.
			Rutting/Depression	Low	162.00 sq. ft.
			Raveling	Medium	215.00 sq. ft.
			Weathering	Medium	1075.00 sq. ft.
Special	Inspection #	Inspection Area	Distress Type	Severity	Quantity
No	4	2,150 sq. ft.	Alligator Cracking	Medium	39.00 sq. ft.
			Long. & Trans. Cracking	Medium	47.00 ft.
			Long. & Trans. Cracking	Low	59.00 ft.
			Alligator Cracking	Low	62.00 sq. ft.
			Raveling	Medium	215.00 sq. ft.
			Weathering	Low	1505.00 sq. ft.
			Rutting/Depression	Low	45.00 sq. ft.
Special	Inspection #	Inspection Area	Distress Type	Severity	Quantity
No	5	2,150 sq. ft.	Raveling	Medium	215.00 sq. ft.
			Weathering	Low	1935.00 sq. ft.
			Patch & Util. Cut Patch	Low	18.00 sq. ft.
			Long. & Trans. Cracking	Medium	28.00 ft.
			Long. & Trans. Cracking	Low	73.00 ft.
			Rutting/Depression	Low	105.00 sq. ft.
			Alligator Cracking	Medium	25.00 sq. ft.
			Alligator Cracking	Low	65.00 sq. ft.

St ID	Sec ID	Street Name			
GRANT	100	GRANT LINE RD			
Inspection Date		03/01/2017			
Special	Inspection #	Inspection Area	Distress Type	Severity	Quantity
No	1	3,850 sq. ft.	Weathering	Low	1925.00 sq. ft.
			Long. & Trans. Cracking	Medium	4.00 ft.
			Long. & Trans. Cracking	Low	26.00 ft.
Special	Inspection #	Inspection Area	Distress Type	Severity	Quantity
No	2	3,850 sq. ft.	Long. & Trans. Cracking	Low	33.00 ft.
			Weathering	Low	1925.00 sq. ft.
Special	Inspection #	Inspection Area	Distress Type	Severity	Quantity
No	3	3,850 sq. ft.	Weathering	Low	1925.00 sq. ft.
			Long. & Trans. Cracking	Low	7.00 ft.
			Long. & Trans. Cracking	Medium	9.00 ft.

St ID	Sec ID	Street Name			
GRANT	130	GRANT LINE RD			
Inspection Date		03/01/2017			
Special	Inspection #	Inspection Area	Distress Type	Severity	Quantity
No	1	2,300 sq. ft.	Weathering	Low	1150.00 sq. ft.
Special	Inspection #	Inspection Area	Distress Type	Severity	Quantity
No	2	2,300 sq. ft.	Weathering	Low	1150.00 sq. ft.
Special	Inspection #	Inspection Area	Distress Type	Severity	Quantity
No	3	2,300 sq. ft.	Weathering	Low	1150.00 sq. ft.
Special	Inspection #	Inspection Area	Distress Type	Severity	Quantity
No	4	2,300 sq. ft.	Weathering	Low	1150.00 sq. ft.
Special	Inspection #	Inspection Area	Distress Type	Severity	Quantity
No	5	2,300 sq. ft.	Weathering	Low	1150.00 sq. ft.
Special	Inspection #	Inspection Area	Distress Type	Severity	Quantity
No	6	2,300 sq. ft.	Weathering	Low	1150.00 sq. ft.

St ID	Sec ID	Street Name
GRANT	20	GRANT LINE RD
Inspection Date	11/16/2016	

Special	Inspection #	Inspection Area	Distress Type	Severity	Quantity
No	1	3,700 sq. ft.	Weathering	Low	2800.00 sq. ft.
			Raveling	Medium	370.00 sq. ft.
			Patch & Util. Cut Patch	Low	218.00 sq. ft.
			Long. & Trans. Cracking	Medium	174.00 ft.
			Rutting/Depression	Low	25.00 sq. ft.
			Alligator Cracking	Low	22.00 sq. ft.
			Long. & Trans. Cracking	High	15.00 ft.
			Patch & Util. Cut Patch	High	5.00 sq. ft.
			Alligator Cracking	High	5.00 sq. ft.

Special	Inspection #	Inspection Area	Distress Type	Severity	Quantity
No	2	3,700 sq. ft.	Weathering	Low	3000.00 sq. ft.
			Raveling	Medium	370.00 sq. ft.
			Long. & Trans. Cracking	Medium	156.00 ft.
			Alligator Cracking	Low	32.00 sq. ft.
			Long. & Trans. Cracking	High	12.00 ft.

Special	Inspection #	Inspection Area	Distress Type	Severity	Quantity
No	3	3,700 sq. ft.	Weathering	Low	3000.00 sq. ft.
			Raveling	Medium	370.00 sq. ft.
			Long. & Trans. Cracking	Medium	184.00 ft.
			Alligator Cracking	Low	23.00 sq. ft.
			Alligator Cracking	Medium	14.00 sq. ft.
			Alligator Cracking	High	5.00 sq. ft.

Special	Inspection #	Inspection Area	Distress Type	Severity	Quantity
No	4	3,700 sq. ft.	Weathering	Low	3000.00 sq. ft.
			Raveling	Medium	370.00 sq. ft.
			Long. & Trans. Cracking	Medium	182.00 ft.
			Alligator Cracking	High	48.00 sq. ft.
			Alligator Cracking	Medium	22.00 sq. ft.
			Distortions	Low	12.00 sq. ft.
			Alligator Cracking	Low	10.00 sq. ft.
			Long. & Trans. Cracking	High	6.00 ft.

Special	Inspection #	Inspection Area	Distress Type	Severity	Quantity
Yes	5	3,700 sq. ft.	Weathering	Medium	1480.00 sq. ft.
			Raveling	Medium	1480.00 sq. ft.
			Long. & Trans. Cracking	Medium	193.00 ft.
			Rutting/Depression	Low	45.00 sq. ft.
			Long. & Trans. Cracking	High	28.00 ft.
			Alligator Cracking	Medium	22.00 sq. ft.
			Alligator Cracking	High	16.00 sq. ft.
			Distortions	Medium	14.00 sq. ft.

Inspection Date 11/21/2016

Special	Inspection #	Inspection Area	Distress Type	Severity	Quantity
---------	--------------	-----------------	---------------	----------	----------

No	1	3,700 sq. ft.	Raveling	Medium	370.00 sq. ft.
			Weathering	Low	2960.00 sq. ft.
			Alligator Cracking	Low	22.00 sq. ft.
			Long. & Trans. Cracking	Medium	174.00 ft.
			Alligator Cracking	High	5.00 sq. ft.
			Long. & Trans. Cracking	High	15.00 ft.
			Patch & Util. Cut Patch	High	5.00 sq. ft.
			Patch & Util. Cut Patch	Low	218.00 sq. ft.
			Rutting/Depression	Low	25.00 sq. ft.

Special	Inspection #	Inspection Area	Distress Type	Severity	Quantity
No	2	3,700 sq. ft.	Long. & Trans. Cracking	High	12.00 ft.
			Alligator Cracking	Low	32.00 sq. ft.
			Long. & Trans. Cracking	Medium	156.00 ft.
			Raveling	Medium	370.00 sq. ft.
			Weathering	Low	3330.00 sq. ft.

Special	Inspection #	Inspection Area	Distress Type	Severity	Quantity
No	3	3,700 sq. ft.	Alligator Cracking	High	5.00 sq. ft.
			Alligator Cracking	Medium	14.00 sq. ft.
			Alligator Cracking	Low	23.00 sq. ft.
			Raveling	Medium	370.00 sq. ft.
			Weathering	Low	3330.00 sq. ft.
			Long. & Trans. Cracking	Medium	184.00 ft.

Special	Inspection #	Inspection Area	Distress Type	Severity	Quantity
No	4	3,700 sq. ft.	Distortions	Low	12.00 sq. ft.
			Alligator Cracking	High	48.00 sq. ft.
			Alligator Cracking	Low	10.00 sq. ft.
			Alligator Cracking	Medium	22.00 sq. ft.
			Long. & Trans. Cracking	High	6.00 ft.
			Raveling	Medium	370.00 sq. ft.
			Weathering	Low	3330.00 sq. ft.
			Long. & Trans. Cracking	Medium	182.00 ft.

Special	Inspection #	Inspection Area	Distress Type	Severity	Quantity
Yes	5	3,700 sq. ft.	Raveling	Medium	1480.00 sq. ft.
			Weathering	Medium	1480.00 sq. ft.
			Distortions	Medium	14.00 sq. ft.
			Alligator Cracking	Medium	22.00 sq. ft.
			Alligator Cracking	High	16.00 sq. ft.
			Long. & Trans. Cracking	High	28.00 ft.
			Long. & Trans. Cracking	Medium	193.00 ft.
			Rutting/Depression	Low	45.00 sq. ft.

Comment INTERSECTION

St ID	Sec ID	Street Name			
GRANT	35	GRANT LINE RD			
Inspection Date		11/16/2016			
Special	Inspection #	Inspection Area	Distress Type	Severity	Quantity
No	1	2,700 sq. ft.	Weathering	Low	1350.00 sq. ft.
			Raveling	Medium	810.00 sq. ft.
			Long. & Trans. Cracking	Medium	156.00 ft.
			Rutting/Depression	Low	45.00 sq. ft.
			Alligator Cracking	High	20.00 sq. ft.
			Long. & Trans. Cracking	High	18.00 ft.
			Alligator Cracking	Medium	15.00 sq. ft.
Special	Inspection #	Inspection Area	Distress Type	Severity	Quantity
No	2	2,700 sq. ft.	Weathering	Low	1755.00 sq. ft.
			Raveling	Medium	945.00 sq. ft.
			Long. & Trans. Cracking	Medium	136.00 ft.
			Alligator Cracking	Low	24.00 sq. ft.
			Long. & Trans. Cracking	High	8.00 ft.
Special	Inspection #	Inspection Area	Distress Type	Severity	Quantity
No	3	2,700 sq. ft.	Weathering	Low	2160.00 sq. ft.
			Raveling	Medium	270.00 sq. ft.
			Block Cracking	Medium	256.00 sq. ft.
			Long. & Trans. Cracking	Medium	117.00 ft.
			Alligator Cracking	Low	67.00 sq. ft.
			Block Cracking	High	48.00 sq. ft.
			Distortions	Low	12.00 sq. ft.
Special	Inspection #	Inspection Area	Distress Type	Severity	Quantity
No	4	2,700 sq. ft.	Weathering	Low	2160.00 sq. ft.
			Block Cracking	Medium	312.00 sq. ft.
			Raveling	Medium	270.00 sq. ft.
			Long. & Trans. Cracking	Medium	157.00 ft.
			Alligator Cracking	Low	39.00 sq. ft.
Special	Inspection #	Inspection Area	Distress Type	Severity	Quantity
No	5	2,700 sq. ft.	Weathering	Low	2160.00 sq. ft.
			Raveling	Medium	270.00 sq. ft.
			Long. & Trans. Cracking	Low	56.00 ft.
			Alligator Cracking	Low	52.00 sq. ft.
			Long. & Trans. Cracking	Medium	38.00 ft.
Special	Inspection #	Inspection Area	Distress Type	Severity	Quantity
No	6	2,700 sq. ft.	Weathering	Low	1890.00 sq. ft.
			Raveling	Medium	540.00 sq. ft.
			Long. & Trans. Cracking	Medium	57.00 ft.
			Rutting/Depression	Low	38.00 sq. ft.
			Patch & Util. Cut Patch	Low	25.00 sq. ft.
			Long. & Trans. Cracking	Low	22.00 ft.
			Rutting/Depression	Medium	5.00 sq. ft.

Special	Inspection #	Inspection Area	Distress Type	Severity	Quantity
No	7	2,700 sq. ft.	Weathering	Low	1890.00 sq. ft.
			Raveling	Medium	810.00 sq. ft.
			Long. & Trans. Cracking	Medium	72.00 ft.
			Rutting/Depression	Low	45.00 sq. ft.
			Block Cracking	Low	34.00 sq. ft.
			Long. & Trans. Cracking	Low	19.00 ft.

Inspection Date 11/21/2016

Special	Inspection #	Inspection Area	Distress Type	Severity	Quantity
No	1	2,700 sq. ft.	Long. & Trans. Cracking	High	18.00 ft.
			Raveling	Medium	810.00 sq. ft.
			Weathering	Low	1350.00 sq. ft.
			Long. & Trans. Cracking	Medium	156.00 ft.
			Alligator Cracking	High	20.00 sq. ft.
			Alligator Cracking	Medium	15.00 sq. ft.
			Rutting/Depression	Low	45.00 sq. ft.

Comment Right Turn Lane to Naglee Alligator Cracking at Arrow

Special	Inspection #	Inspection Area	Distress Type	Severity	Quantity
No	2	2,700 sq. ft.	Raveling	Medium	945.00 sq. ft.
			Weathering	Low	1755.00 sq. ft.
			Alligator Cracking	Low	24.00 sq. ft.
			Long. & Trans. Cracking	High	8.00 ft.
			Long. & Trans. Cracking	Medium	136.00 ft.

Special	Inspection #	Inspection Area	Distress Type	Severity	Quantity
No	3	2,700 sq. ft.	Alligator Cracking	Low	67.00 sq. ft.
			Distortions	Low	12.00 sq. ft.
			Block Cracking	High	48.00 sq. ft.
			Raveling	Medium	270.00 sq. ft.
			Weathering	Low	2160.00 sq. ft.
			Long. & Trans. Cracking	Medium	117.00 ft.
			Block Cracking	Medium	256.00 sq. ft.

Special	Inspection #	Inspection Area	Distress Type	Severity	Quantity
No	4	2,700 sq. ft.	Alligator Cracking	Low	39.00 sq. ft.
			Long. & Trans. Cracking	Medium	157.00 ft.
			Block Cracking	Medium	312.00 sq. ft.
			Raveling	Medium	270.00 sq. ft.
			Weathering	Low	2160.00 sq. ft.

Special	Inspection #	Inspection Area	Distress Type	Severity	Quantity
No	5	2,700 sq. ft.	Long. & Trans. Cracking	Low	56.00 ft.
			Long. & Trans. Cracking	Medium	38.00 ft.
			Alligator Cracking	Low	52.00 sq. ft.
			Raveling	Medium	270.00 sq. ft.
			Weathering	Low	2160.00 sq. ft.

Special	Inspection #	Inspection Area	Distress Type	Severity	Quantity
No	6	2,700 sq. ft.	Rutting/Depression	Low	38.00 sq. ft.

Patch & Util. Cut Patch	Low	25.00 sq. ft.
Long. & Trans. Cracking	Low	22.00 ft.
Long. & Trans. Cracking	Medium	57.00 ft.
Raveling	Medium	540.00 sq. ft.
Weathering	Low	1890.00 sq. ft.
Rutting/Depression	Medium	5.00 sq. ft.

Comment Concrete Slab Concrete slab inserted into Left Turn Lane to I-205 East

Special	Inspection #	Inspection Area	Distress Type	Severity	Quantity
No	7	2,700 sq. ft.	Block Cracking	Low	34.00 sq. ft.
			Long. & Trans. Cracking	Low	19.00 ft.
			Long. & Trans. Cracking	Medium	72.00 ft.
			Rutting/Depression	Low	45.00 sq. ft.
			Raveling	Medium	810.00 sq. ft.
			Weathering	Low	1890.00 sq. ft.

St ID	Sec ID	Street Name			
GRANT	50	GRANT LINE RD			
Inspection Date		11/16/2016			
Special	Inspection #	Inspection Area	Distress Type	Severity	Quantity
No	1	2,500 sq. ft.	Weathering	Low	1750.00 sq. ft.
			Raveling	Medium	625.00 sq. ft.
			Alligator Cracking	Low	116.00 sq. ft.
			Long. & Trans. Cracking	Medium	72.00 ft.
			Long. & Trans. Cracking	Low	18.00 ft.
Special	Inspection #	Inspection Area	Distress Type	Severity	Quantity
No	2	2,500 sq. ft.	Weathering	Low	1750.00 sq. ft.
			Raveling	Medium	375.00 sq. ft.
			Block Cracking	Low	325.00 sq. ft.
			Alligator Cracking	Medium	118.00 sq. ft.
			Alligator Cracking	Low	116.00 sq. ft.
			Long. & Trans. Cracking	Low	72.00 ft.
			Long. & Trans. Cracking	Medium	64.00 ft.
Special	Inspection #	Inspection Area	Distress Type	Severity	Quantity
No	3	2,500 sq. ft.	Weathering	Low	1750.00 sq. ft.
			Raveling	Medium	375.00 sq. ft.
			Alligator Cracking	High	185.00 sq. ft.
			Alligator Cracking	Medium	119.00 sq. ft.
			Long. & Trans. Cracking	Medium	106.00 ft.
			Block Cracking	Low	54.00 sq. ft.
			Alligator Cracking	Low	42.00 sq. ft.
			Long. & Trans. Cracking	High	27.00 ft.
			Patch & Util. Cut Patch	Low	12.00 sq. ft.
			Distortions	Low	12.00 sq. ft.
Special	Inspection #	Inspection Area	Distress Type	Severity	Quantity
No	4	2,500 sq. ft.	Weathering	Low	1750.00 sq. ft.
			Raveling	Medium	375.00 sq. ft.
			Long. & Trans. Cracking	Medium	134.00 ft.
			Alligator Cracking	Low	74.00 sq. ft.
			Alligator Cracking	Medium	56.00 sq. ft.
			Patch & Util. Cut Patch	Low	20.00 sq. ft.
			Long. & Trans. Cracking	Low	16.00 ft.
			Distortions	Low	12.00 sq. ft.
Special	Inspection #	Inspection Area	Distress Type	Severity	Quantity
No	5	2,500 sq. ft.	Weathering	Low	1750.00 sq. ft.
			Raveling	Medium	375.00 sq. ft.
			Long. & Trans. Cracking	Medium	296.00 ft.
			Alligator Cracking	Low	46.00 sq. ft.
			Alligator Cracking	Medium	35.00 sq. ft.
			Long. & Trans. Cracking	Low	32.00 ft.
			Long. & Trans. Cracking	High	3.00 ft.
Special	Inspection #	Inspection Area	Distress Type	Severity	Quantity

No	6	2,500 sq. ft.	Weathering	Low	2000.00 sq. ft.
			Raveling	Medium	375.00 sq. ft.
			Long. & Trans. Cracking	Medium	116.00 ft.
			Alligator Cracking	Low	82.00 sq. ft.
			Distortions	Low	11.00 sq. ft.

Special	Inspection #	Inspection Area	Distress Type	Severity	Quantity
No	7	2,500 sq. ft.	Weathering	Low	2000.00 sq. ft.
			Block Cracking	Medium	752.00 sq. ft.
			Raveling	Medium	375.00 sq. ft.
			Long. & Trans. Cracking	Medium	96.00 ft.
			Block Cracking	Low	56.00 sq. ft.
			Alligator Cracking	Low	46.00 sq. ft.
			Block Cracking	High	14.00 sq. ft.
			Long. & Trans. Cracking	High	13.00 ft.

Special	Inspection #	Inspection Area	Distress Type	Severity	Quantity
No	8	2,500 sq. ft.	Weathering	Low	1125.00 sq. ft.
			Patch & Util. Cut Patch	Low	156.00 sq. ft.
			Long. & Trans. Cracking	Low	73.00 ft.
			Long. & Trans. Cracking	Medium	38.00 ft.

Inspection Date 11/21/2016

Special	Inspection #	Inspection Area	Distress Type	Severity	Quantity
No	1	2,500 sq. ft.	Raveling	Medium	625.00 sq. ft.
			Weathering	Low	1750.00 sq. ft.
			Long. & Trans. Cracking	Low	18.00 ft.
			Alligator Cracking	Low	116.00 sq. ft.
			Long. & Trans. Cracking	Medium	72.00 ft.

Special	Inspection #	Inspection Area	Distress Type	Severity	Quantity
No	2	2,500 sq. ft.	Raveling	Medium	375.00 sq. ft.
			Weathering	Low	1750.00 sq. ft.
			Long. & Trans. Cracking	Medium	64.00 ft.
			Block Cracking	Low	325.00 sq. ft.
			Long. & Trans. Cracking	Low	72.00 ft.
			Alligator Cracking	Medium	118.00 sq. ft.
			Alligator Cracking	Low	116.00 sq. ft.

Special	Inspection #	Inspection Area	Distress Type	Severity	Quantity
No	3	2,500 sq. ft.	Distortions	Low	12.00 sq. ft.
			Long. & Trans. Cracking	High	27.00 ft.
			Block Cracking	Low	54.00 sq. ft.
			Alligator Cracking	Low	42.00 sq. ft.
			Alligator Cracking	Medium	119.00 sq. ft.
			Raveling	Medium	375.00 sq. ft.
			Weathering	Low	1750.00 sq. ft.
			Patch & Util. Cut Patch	Low	12.00 sq. ft.
			Long. & Trans. Cracking	Medium	106.00 ft.
			Alligator Cracking	High	185.00 sq. ft.

Special	Inspection #	Inspection Area	Distress Type	Severity	Quantity
No	4	2,500 sq. ft.	Distortions	Low	12.00 sq. ft.
			Patch & Util. Cut Patch	Low	20.00 sq. ft.
			Raveling	Medium	375.00 sq. ft.
			Weathering	Low	1750.00 sq. ft.
			Long. & Trans. Cracking	Low	16.00 ft.
			Alligator Cracking	Medium	56.00 sq. ft.
			Alligator Cracking	Low	74.00 sq. ft.
			Long. & Trans. Cracking	Medium	134.00 ft.

Special	Inspection #	Inspection Area	Distress Type	Severity	Quantity
No	5	2,500 sq. ft.	Alligator Cracking	Medium	35.00 sq. ft.
			Raveling	Medium	375.00 sq. ft.
			Weathering	Low	1750.00 sq. ft.
			Long. & Trans. Cracking	High	3.00 ft.
			Alligator Cracking	Low	46.00 sq. ft.
			Long. & Trans. Cracking	Low	32.00 ft.
			Long. & Trans. Cracking	Medium	296.00 ft.

Special	Inspection #	Inspection Area	Distress Type	Severity	Quantity
No	6	2,500 sq. ft.	Raveling	Medium	375.00 sq. ft.
			Weathering	Low	2000.00 sq. ft.
			Alligator Cracking	Low	82.00 sq. ft.
			Distortions	Low	11.00 sq. ft.
			Long. & Trans. Cracking	Medium	116.00 ft.

Special	Inspection #	Inspection Area	Distress Type	Severity	Quantity
No	7	2,500 sq. ft.	Block Cracking	High	14.00 sq. ft.
			Block Cracking	Low	56.00 sq. ft.
			Block Cracking	Medium	752.00 sq. ft.
			Alligator Cracking	Low	46.00 sq. ft.
			Weathering	Low	2000.00 sq. ft.
			Raveling	Medium	375.00 sq. ft.
			Long. & Trans. Cracking	High	13.00 ft.
			Long. & Trans. Cracking	Medium	96.00 ft.

Special	Inspection #	Inspection Area	Distress Type	Severity	Quantity
No	8	2,500 sq. ft.	Weathering	Low	1125.00 sq. ft.
			Long. & Trans. Cracking	Low	73.00 ft.
			Patch & Util. Cut Patch	Low	156.00 sq. ft.
			Long. & Trans. Cracking	Medium	38.00 ft.

St ID	Sec ID	Street Name
GRANT	60	GRANT LINE RD
Inspection Date	11/21/2016	

Special	Inspection #	Inspection Area	Distress Type	Severity	Quantity
No	1	3,900 sq. ft.	Long. & Trans. Cracking	Low	32.00 ft.
			Alligator Cracking	Low	116.00 sq. ft.
			Raveling	Medium	195.00 sq. ft.
			Weathering	Low	3705.00 sq. ft.

Special	Inspection #	Inspection Area	Distress Type	Severity	Quantity
No	2	3,900 sq. ft.	Raveling	Medium	195.00 sq. ft.
			Weathering	Low	3705.00 sq. ft.
			Alligator Cracking	Low	32.00 sq. ft.
			Long. & Trans. Cracking	Medium	56.00 ft.

Special	Inspection #	Inspection Area	Distress Type	Severity	Quantity
No	3	3,900 sq. ft.	Raveling	Medium	195.00 sq. ft.
			Weathering	Low	7.00 sq. ft.
			Long. & Trans. Cracking	Low	37.00 ft.
			Long. & Trans. Cracking	Medium	54.00 ft.

Special	Inspection #	Inspection Area	Distress Type	Severity	Quantity
No	4	3,900 sq. ft.	Raveling	Medium	195.00 sq. ft.
			Weathering	Low	3705.00 sq. ft.
			Long. & Trans. Cracking	Medium	41.00 ft.
			Long. & Trans. Cracking	High	2.00 ft.
			Alligator Cracking	Medium	3.00 sq. ft.
			Alligator Cracking	Low	56.00 sq. ft.

Special	Inspection #	Inspection Area	Distress Type	Severity	Quantity
No	5	3,900 sq. ft.	Alligator Cracking	Low	21.00 sq. ft.
			Raveling	Medium	195.00 sq. ft.
			Weathering	Low	3705.00 sq. ft.
			Long. & Trans. Cracking	Low	32.00 ft.
			Long. & Trans. Cracking	High	4.00 ft.
			Long. & Trans. Cracking	Medium	43.00 ft.

St ID	Sec ID	Street Name
GRANT	70	GRANT LINE RD
Inspection Date	11/21/2016	

Special	Inspection #	Inspection Area	Distress Type	Severity	Quantity
No	1	3,850 sq. ft.	Long. & Trans. Cracking	Low	94.00 ft.
			Long. & Trans. Cracking	Medium	109.00 ft.
			Alligator Cracking	Medium	102.00 sq. ft.
			Alligator Cracking	Low	116.00 sq. ft.
			Block Cracking	Low	100.00 sq. ft.
			Block Cracking	Medium	350.00 sq. ft.
			Raveling	Medium	192.50 sq. ft.
			Weathering	Low	3465.00 sq. ft.

Special	Inspection #	Inspection Area	Distress Type	Severity	Quantity
No	2	3,850 sq. ft.	Patch & Util. Cut Patch	Low	94.00 sq. ft.
			Rutting/Depression	Low	20.00 sq. ft.
			Distortions	Medium	8.00 sq. ft.
			Distortions	Low	3.00 sq. ft.
			Raveling	Medium	385.00 sq. ft.
			Weathering	Low	3465.00 sq. ft.
			Long. & Trans. Cracking	Low	143.00 ft.
			Long. & Trans. Cracking	High	9.00 ft.
			Block Cracking	Low	108.00 sq. ft.
			Block Cracking	Medium	256.00 sq. ft.
			Long. & Trans. Cracking	Medium	97.00 ft.
			Alligator Cracking	Low	34.00 sq. ft.
			Alligator Cracking	Medium	56.00 sq. ft.

Special	Inspection #	Inspection Area	Distress Type	Severity	Quantity
No	3	3,850 sq. ft.	Distortions	Low	6.00 sq. ft.
			Distortions	Medium	8.00 sq. ft.
			Rutting/Depression	Low	5.00 sq. ft.
			Alligator Cracking	Medium	37.00 sq. ft.
			Alligator Cracking	Low	82.00 sq. ft.
			Long. & Trans. Cracking	Low	57.00 ft.
			Long. & Trans. Cracking	Medium	119.00 ft.
			Block Cracking	Medium	108.00 sq. ft.
			Block Cracking	Low	322.00 sq. ft.
			Raveling	Medium	192.50 sq. ft.
			Weathering	Low	3465.00 sq. ft.

Special	Inspection #	Inspection Area	Distress Type	Severity	Quantity
No	4	3,850 sq. ft.	Rutting/Depression	Medium	4.00 sq. ft.
			Rutting/Depression	Low	22.00 sq. ft.
			Long. & Trans. Cracking	Low	93.00 ft.
			Long. & Trans. Cracking	Medium	117.00 ft.
			Block Cracking	Low	242.00 sq. ft.
			Block Cracking	Medium	356.00 sq. ft.
			Alligator Cracking	High	44.00 sq. ft.
			Alligator Cracking	Medium	56.00 sq. ft.
			Raveling	Medium	192.50 sq. ft.

Weathering Low 3657.50 sq. ft.

Special	Inspection #	Inspection Area	Distress Type	Severity	Quantity
No	5	3,850 sq. ft.	Patch & Util. Cut Patch	Low	104.00 sq. ft.
			Rutting/Depression	Medium	2.00 sq. ft.
			Distortions	Low	14.00 sq. ft.
			Long. & Trans. Cracking	Medium	71.00 ft.
			Long. & Trans. Cracking	Low	186.00 ft.
			Block Cracking	Medium	95.00 sq. ft.
			Block Cracking	Low	304.00 sq. ft.
			Rutting/Depression	Low	54.00 sq. ft.
			Alligator Cracking	Medium	95.00 sq. ft.
			Alligator Cracking	High	92.00 sq. ft.

Comment Treatment adjacent to intersection of tracy blvd

St ID GRANT Sec ID 80 Street Name GRANT LINE RD

Inspection Date 11/21/2016

Special	Inspection #	Inspection Area	Distress Type	Severity	Quantity
No	1	3,900 sq. ft.	Weathering	Low	3120.00 sq. ft.
			Long. & Trans. Cracking	Low	16.00 ft.

Special	Inspection #	Inspection Area	Distress Type	Severity	Quantity
No	2	3,900 sq. ft.	Weathering	Low	3120.00 sq. ft.

Special	Inspection #	Inspection Area	Distress Type	Severity	Quantity
No	3	3,900 sq. ft.	Alligator Cracking	Low	6.00 sq. ft.
			Long. & Trans. Cracking	Low	17.00 ft.
			Weathering	Low	3120.00 sq. ft.

St ID GRANT Sec ID 86 Street Name GRANT LINE RD

Inspection Date 11/21/2016

Special	Inspection #	Inspection Area	Distress Type	Severity	Quantity
No	1	3,900 sq. ft.	Long. & Trans. Cracking	Low	13.00 ft.
			Long. & Trans. Cracking	Medium	4.00 ft.
			Weathering	Low	3120.00 sq. ft.

Special	Inspection #	Inspection Area	Distress Type	Severity	Quantity
No	2	3,900 sq. ft.	Long. & Trans. Cracking	Low	13.00 ft.
			Weathering	Low	3120.00 sq. ft.

St ID	Sec ID	Street Name
GRANT	90	GRANT LINE RD

Inspection Date
11/21/2016

Special	Inspection #	Inspection Area	Distress Type	Severity	Quantity
No	1	3,850 sq. ft.	Long. & Trans. Cracking	Low	4.00 ft.
			Long. & Trans. Cracking	Medium	13.00 ft.
			Weathering	Low	3080.00 sq. ft.

Special	Inspection #	Inspection Area	Distress Type	Severity	Quantity
No	2	3,850 sq. ft.	Long. & Trans. Cracking	Low	11.00 ft.
			Weathering	Low	3080.00 sq. ft.

Special	Inspection #	Inspection Area	Distress Type	Severity	Quantity
No	3	3,850 sq. ft.	Long. & Trans. Cracking	Low	12.00 ft.
			Alligator Cracking	Low	3.00 sq. ft.
			Weathering	Low	3080.00 sq. ft.

St ID	Sec ID	Street Name
GREENS	10	GREEN SPRINGS CT

Inspection Date
11/16/2016

Special	Inspection #	Inspection Area	Distress Type	Severity	Quantity
No	1	3,200 sq. ft.	Weathering	Low	2720.00 sq. ft.
			Raveling	Medium	160.00 sq. ft.
			Patch & Util. Cut Patch	Low	47.00 sq. ft.

St ID	Sec ID	Street Name
GRETCH	10	GRETCHEN ELIZABETH CT

Inspection Date
11/16/2016

Special	Inspection #	Inspection Area	Distress Type	Severity	Quantity
No	1	3,200 sq. ft.	Weathering	Low	1312.00 sq. ft.
			Raveling	Medium	160.00 sq. ft.

St ID	Sec ID	Street Name
GREYST	10	GREYSTONE DR

Inspection Date
11/16/2016

Special	Inspection #	Inspection Area	Distress Type	Severity	Quantity
No	1	4,000 sq. ft.	Weathering	Low	1360.00 sq. ft.
			Raveling	Medium	200.00 sq. ft.

St ID	Sec ID	Street Name
GREYST	20	GREYSTONE DR

Inspection Date
11/16/2016

Special	Inspection #	Inspection Area	Distress Type	Severity	Quantity
No	1	3,600 sq. ft.	Weathering	Low	1224.00 sq. ft.
			Raveling	Medium	180.00 sq. ft.

St ID	Sec ID	Street Name
GRIFFI	10	GRIFFITH PL/CT
Inspection Date	11/16/2016	

Special	Inspection #	Inspection Area	Distress Type	Severity	Quantity
No	1	1,900 sq. ft.	Long. & Trans. Cracking	Medium	197.00 ft.
			Patch & Util. Cut Patch	Low	85.00 sq. ft.
			Long. & Trans. Cracking	Low	21.00 ft.
			Alligator Cracking	Low	14.00 sq. ft.

Special	Inspection #	Inspection Area	Distress Type	Severity	Quantity
No	2	1,900 sq. ft.	Long. & Trans. Cracking	Medium	209.00 ft.
			Patch & Util. Cut Patch	Low	60.00 sq. ft.
			Alligator Cracking	Medium	51.00 sq. ft.
			Alligator Cracking	Low	24.00 sq. ft.
			Long. & Trans. Cracking	Low	22.00 ft.

St ID	Sec ID	Street Name
GRNWIL	10	GREENWILLOW WY
Inspection Date	11/16/2016	

Special	Inspection #	Inspection Area	Distress Type	Severity	Quantity
No	1	3,200 sq. ft.	Weathering	Low	1376.00 sq. ft.
			Raveling	Medium	160.00 sq. ft.
			Long. & Trans. Cracking	Medium	58.00 ft.
			Long. & Trans. Cracking	Low	15.00 ft.

St ID	Sec ID	Street Name
GRNWO	10	GREENWOOD CT
Inspection Date	11/16/2016	

Special	Inspection #	Inspection Area	Distress Type	Severity	Quantity
No	1	3,200 sq. ft.	Weathering	Low	1600.00 sq. ft.
			Raveling	Medium	160.00 sq. ft.
			Long. & Trans. Cracking	Medium	21.00 ft.
			Patch & Util. Cut Patch	Low	18.00 sq. ft.
			Long. & Trans. Cracking	Low	8.00 ft.
			Alligator Cracking	Low	7.00 sq. ft.

St ID	Sec ID	Street Name
GROVE	10	GROVE CT
Inspection Date	11/01/2016	

Special	Inspection #	Inspection Area	Distress Type	Severity	Quantity
No	1	3,200 sq. ft.	Weathering	Medium	1120.00 sq. ft.
			Weathering	High	1120.00 sq. ft.
			Patch & Util. Cut Patch	Low	69.00 sq. ft.
			Long. & Trans. Cracking	Medium	45.00 ft.

St ID	Sec ID	Street Name
GROVEV	10	GROVEVIEW WY
Inspection Date	11/16/2016	

Special	Inspection #	Inspection Area	Distress Type	Severity	Quantity
No	1	3,200 sq. ft.	Weathering	Low	1376.00 sq. ft.
			Raveling	Medium	160.00 sq. ft.
			Long. & Trans. Cracking	Low	9.00 ft.
			Long. & Trans. Cracking	Medium	4.00 ft.

Special	Inspection #	Inspection Area	Distress Type	Severity	Quantity
No	2	3,200 sq. ft.	Weathering	Low	1408.00 sq. ft.
			Raveling	Medium	160.00 sq. ft.
			Long. & Trans. Cracking	Medium	72.00 ft.
			Alligator Cracking	Low	67.00 sq. ft.
			Long. & Trans. Cracking	Low	26.00 ft.

St ID	Sec ID	Street Name
GUINEV	10	GUINEVERE CT
Inspection Date	11/01/2016	

Special	Inspection #	Inspection Area	Distress Type	Severity	Quantity
No	1	3,200 sq. ft.	Weathering	Medium	1120.00 sq. ft.
			Weathering	High	1120.00 sq. ft.
			Patch & Util. Cut Patch	Low	32.00 sq. ft.

St ID	Sec ID	Street Name
GWENCT	10	GWENDER CT
Inspection Date	11/16/2016	

Special	Inspection #	Inspection Area	Distress Type	Severity	Quantity
No	1	3,000 sq. ft.	Weathering	Low	1170.00 sq. ft.
			Long. & Trans. Cracking	Medium	203.00 ft.
			Raveling	Medium	150.00 sq. ft.
			Alligator Cracking	Medium	74.00 sq. ft.
			Long. & Trans. Cracking	Low	50.00 ft.
			Alligator Cracking	Low	44.00 sq. ft.

St ID	Sec ID	Street Name
GWENST	10	GWENDER ST
Inspection Date	11/16/2016	

Special	Inspection #	Inspection Area	Distress Type	Severity	Quantity
No	1	2,400 sq. ft.	Weathering	Low	936.00 sq. ft.
			Alligator Cracking	Low	138.00 sq. ft.
			Raveling	Medium	120.00 sq. ft.
			Alligator Cracking	Medium	77.00 sq. ft.
			Patch & Util. Cut Patch	Medium	22.00 sq. ft.

Special	Inspection #	Inspection Area	Distress Type	Severity	Quantity
No	2	2,400 sq. ft.	Weathering	Low	936.00 sq. ft.
			Raveling	Medium	120.00 sq. ft.
			Long. & Trans. Cracking	Low	4.00 ft.

St ID	Sec ID	Street Name
GWENVCT	10	GWENEVIERE CT
Inspection Date	11/01/2016	

Special	Inspection #	Inspection Area	Distress Type	Severity	Quantity
No	1	3,200 sq. ft.	Weathering	Medium	800.00 sq. ft.
			Weathering	High	800.00 sq. ft.
			Patch & Util. Cut Patch	Low	26.00 sq. ft.

St ID	Sec ID	Street Name
HAFLA	10	HAFLA CT
Inspection Date	11/16/2016	

Special	Inspection #	Inspection Area	Distress Type	Severity	Quantity
No	1	3,200 sq. ft.	Weathering	Low	1280.00 sq. ft.
			Raveling	Medium	160.00 sq. ft.
			Long. & Trans. Cracking	Medium	13.00 ft.

St ID	Sec ID	Street Name
HAMALY	10	HAMILTON ALLEY
Inspection Date	11/01/2016	

Special	Inspection #	Inspection Area	Distress Type	Severity	Quantity
No	1	3,000 sq. ft.	Weathering	Medium	750.00 sq. ft.
			Weathering	High	750.00 sq. ft.
			Patch & Util. Cut Patch	Low	98.00 sq. ft.
			Alligator Cracking	High	21.00 sq. ft.
			Alligator Cracking	Low	222.00 sq. ft.
			Alligator Cracking	Medium	83.00 sq. ft.

Special	Inspection #	Inspection Area	Distress Type	Severity	Quantity
No	2	3,000 sq. ft.	Weathering	Medium	750.00 sq. ft.
			Weathering	High	750.00 sq. ft.

St ID	Sec ID	Street Name
HAMALY	20	HAMILTON ALLEY
Inspection Date	11/01/2016	

Special	Inspection #	Inspection Area	Distress Type	Severity	Quantity
No	1	2,000 sq. ft.	Weathering	Medium	150.00 sq. ft.
			Weathering	High	150.00 sq. ft.

St ID	Sec ID	Street Name
HAMPSH	10	HAMPSHIRE LN
Inspection Date	11/16/2016	

Special	Inspection #	Inspection Area	Distress Type	Severity	Quantity
No	1	3,500 sq. ft.	Weathering	Low	3000.00 sq. ft.
			Raveling	Medium	175.00 sq. ft.
			Alligator Cracking	Low	111.00 sq. ft.
			Long. & Trans. Cracking	Low	49.00 ft.

St ID	Sec ID	Street Name				
HAMPTO	10	HAMPTON CT				
Inspection Date	11/16/2016					
Special	Inspection #	Inspection Area	Distress Type	Severity	Quantity	
No	1	3,200 sq. ft.	Weathering	Low	1248.00 sq. ft.	
			Raveling	Medium	160.00 sq. ft.	
St ID	Sec ID	Street Name				
HANSRD	10	HANSEN RD				
Inspection Date	03/01/2017					
Special	Inspection #	Inspection Area	Distress Type	Severity	Quantity	
No	1	2,400 sq. ft.	No Distresses			
St ID	Sec ID	Street Name				
HANSRD	20	HANSEN RD				
Inspection Date	03/01/2017					
Special	Inspection #	Inspection Area	Distress Type	Severity	Quantity	
No	1	2,800 sq. ft.	No Distresses			
Inspection Date	03/02/2017					
Special	Inspection #	Inspection Area	Distress Type	Severity	Quantity	
No	1	2,800 sq. ft.	Weathering	Medium	2800.00 sq. ft.	
Special	Inspection #	Inspection Area	Distress Type	Severity	Quantity	
No	2	2,800 sq. ft.	Long. & Trans. Cracking	Medium	17.00 ft.	
			Weathering	Medium	2800.00 sq. ft.	
St ID	Sec ID	Street Name				
HARBCT	10	HARBOR CT				
Inspection Date	11/01/2016					
Special	Inspection #	Inspection Area	Distress Type	Severity	Quantity	
No	1	1,600 sq. ft.	Weathering	Medium	400.00 sq. ft.	
			Weathering	High	400.00 sq. ft.	
St ID	Sec ID	Street Name				
HARDIN	10	HARDING AV				
Inspection Date	11/16/2016					
Special	Inspection #	Inspection Area	Distress Type	Severity	Quantity	
No	1	3,600 sq. ft.	Weathering	Low	1656.00 sq. ft.	
			Raveling	Medium	180.00 sq. ft.	
			Long. & Trans. Cracking	Low	71.00 ft.	
			Block Cracking	Low	38.00 sq. ft.	
			Long. & Trans. Cracking	Medium	23.00 ft.	
			Patch & Util. Cut Patch	Low	16.00 sq. ft.	
			Alligator Cracking	Low	12.00 sq. ft.	

St ID	Sec ID	Street Name
HARDIN	20	HARDING AV
Inspection Date	11/16/2016	

Special	Inspection #	Inspection Area	Distress Type	Severity	Quantity
No	1	3,600 sq. ft.	Weathering	Low	1548.00 sq. ft.
			Raveling	Medium	180.00 sq. ft.
			Patch & Util. Cut Patch	Low	74.00 sq. ft.

St ID	Sec ID	Street Name
HARLDG	10	HARVEST LANDING LN/CT
Inspection Date	11/16/2016	

Special	Inspection #	Inspection Area	Distress Type	Severity	Quantity
No	1	3,200 sq. ft.	Weathering	Low	1568.00 sq. ft.
			Patch & Util. Cut Patch	Low	768.00 sq. ft.
			Raveling	Medium	160.00 sq. ft.
			Long. & Trans. Cracking	Medium	36.00 ft.
			Long. & Trans. Cracking	Low	23.00 ft.

Special	Inspection #	Inspection Area	Distress Type	Severity	Quantity
No	2	3,200 sq. ft.	Weathering	Low	1184.00 sq. ft.
			Raveling	Medium	160.00 sq. ft.

Special	Inspection #	Inspection Area	Distress Type	Severity	Quantity
No	3	3,200 sq. ft.	Weathering	Low	1568.00 sq. ft.
			Raveling	Medium	160.00 sq. ft.
			Long. & Trans. Cracking	Medium	158.00 ft.
			Long. & Trans. Cracking	Low	49.00 ft.
			Alligator Cracking	Low	8.00 sq. ft.

St ID	Sec ID	Street Name
HARLOW	10	HARLOW ST
Inspection Date	11/16/2016	

Special	Inspection #	Inspection Area	Distress Type	Severity	Quantity
No	1	3,600 sq. ft.	Weathering	Low	756.00 sq. ft.
			Raveling	Medium	180.00 sq. ft.
			Long. & Trans. Cracking	Medium	96.00 ft.
			Long. & Trans. Cracking	Low	43.00 ft.

St ID	Sec ID	Street Name
HAROLD	10	HAROLD SMITH DR
Inspection Date	11/01/2016	

Special	Inspection #	Inspection Area	Distress Type	Severity	Quantity
No	1	3,200 sq. ft.	Weathering	Medium	800.00 sq. ft.
			Weathering	High	800.00 sq. ft.

St ID	Sec ID	Street Name
HARRIS	10	HARRIS LN
Inspection Date	11/16/2016	

Special	Inspection #	Inspection Area	Distress Type	Severity	Quantity
No	1	3,200 sq. ft.	Weathering	Low	1248.00 sq. ft.
			Raveling	Medium	160.00 sq. ft.
			Long. & Trans. Cracking	Medium	21.00 ft.
			Alligator Cracking	Low	13.00 sq. ft.
			Long. & Trans. Cracking	Low	9.00 ft.

St ID	Sec ID	Street Name
HARVES	10	HARVEST LN
Inspection Date	11/16/2016	

Special	Inspection #	Inspection Area	Distress Type	Severity	Quantity
No	1	3,300 sq. ft.	Weathering	Low	1881.00 sq. ft.
			Long. & Trans. Cracking	Low	228.00 ft.
			Patch & Util. Cut Patch	Low	182.00 sq. ft.
			Raveling	Medium	165.00 sq. ft.
			Alligator Cracking	Low	20.00 sq. ft.
			Long. & Trans. Cracking	Medium	15.00 ft.

St ID	Sec ID	Street Name
HAVENB	10	HAVENBROOK DR
Inspection Date	11/16/2016	

Special	Inspection #	Inspection Area	Distress Type	Severity	Quantity
No	1	3,200 sq. ft.	Weathering	Low	1312.00 sq. ft.
			Raveling	Medium	160.00 sq. ft.

St ID	Sec ID	Street Name
HAVENW	10	HAVENWOOD CT
Inspection Date	11/01/2016	

Special	Inspection #	Inspection Area	Distress Type	Severity	Quantity
No	1	3,200 sq. ft.	Weathering	Medium	800.00 sq. ft.
			Weathering	High	800.00 sq. ft.

St ID	Sec ID	Street Name
HAWKCT	10	HAWKINS CT
Inspection Date	11/16/2016	

Special	Inspection #	Inspection Area	Distress Type	Severity	Quantity
No	1	3,200 sq. ft.	Weathering	Low	1920.00 sq. ft.
			Raveling	Medium	160.00 sq. ft.
			Long. & Trans. Cracking	Low	20.00 ft.
			Long. & Trans. Cracking	Medium	4.00 ft.

St ID	Sec ID	Street Name
HAWKLN	10	HAWKINS LN
Inspection Date	11/16/2016	

Special	Inspection #	Inspection Area	Distress Type	Severity	Quantity
No	1	3,200 sq. ft.	Weathering	Low	2400.00 sq. ft.
			Raveling	Medium	160.00 sq. ft.
			Long. & Trans. Cracking	Low	18.00 ft.

St ID	Sec ID	Street Name
HAWKLN	20	HAWKINS LN
Inspection Date	11/16/2016	

Special	Inspection #	Inspection Area	Distress Type	Severity	Quantity
No	1	3,200 sq. ft.	Weathering	Low	2400.00 sq. ft.
			Raveling	Medium	160.00 sq. ft.
			Long. & Trans. Cracking	Low	26.00 ft.

St ID	Sec ID	Street Name
HAWTHO	10	HAWTHORNE DR
Inspection Date	11/16/2016	

Special	Inspection #	Inspection Area	Distress Type	Severity	Quantity
No	1	3,200 sq. ft.	Weathering	Low	1248.00 sq. ft.
			Raveling	Medium	160.00 sq. ft.
			Long. & Trans. Cracking	Low	144.00 ft.
			Alligator Cracking	Low	12.00 sq. ft.
			Long. & Trans. Cracking	Medium	12.00 ft.

Special	Inspection #	Inspection Area	Distress Type	Severity	Quantity
No	2	3,200 sq. ft.	Weathering	Low	1248.00 sq. ft.
			Long. & Trans. Cracking	Low	188.00 ft.
			Raveling	Medium	160.00 sq. ft.
			Patch & Util. Cut Patch	Low	15.00 sq. ft.
			Long. & Trans. Cracking	Medium	8.00 ft.

St ID	Sec ID	Street Name
HAYLEY	10	HAYLEY CT
Inspection Date	11/16/2016	

Special	Inspection #	Inspection Area	Distress Type	Severity	Quantity
No	1	3,000 sq. ft.	Weathering	Low	990.00 sq. ft.
			Raveling	Medium	150.00 sq. ft.
			Long. & Trans. Cracking	Low	26.00 ft.
			Alligator Cracking	Low	22.00 sq. ft.
			Long. & Trans. Cracking	Medium	14.00 ft.

St ID	Sec ID	Street Name
HEATCR	10	HEATHER CREEK CT
Inspection Date	11/16/2016	

Special	Inspection #	Inspection Area	Distress Type	Severity	Quantity
No	1	3,300 sq. ft.	Weathering	Low	1650.00 sq. ft.
			Raveling	Medium	165.00 sq. ft.

St ID	Sec ID	Street Name
HEATCT	10	HEATHERFIELD CT
Inspection Date	11/16/2016	

Special	Inspection #	Inspection Area	Distress Type	Severity	Quantity
No	1	3,200 sq. ft.	Weathering	Low	1472.00 sq. ft.
			Raveling	Medium	160.00 sq. ft.
			Long. & Trans. Cracking	Medium	84.00 ft.
			Long. & Trans. Cracking	Low	10.00 ft.

St ID	Sec ID	Street Name
HEATHE	10	HEATHER CT
Inspection Date	11/16/2016	

Special	Inspection #	Inspection Area	Distress Type	Severity	Quantity
No	1	3,200 sq. ft.	Weathering	Low	1920.00 sq. ft.
			Raveling	Medium	160.00 sq. ft.

St ID	Sec ID	Street Name
HEATWY	10	HEATHERFIELD WY
Inspection Date	11/16/2016	

Special	Inspection #	Inspection Area	Distress Type	Severity	Quantity
No	1	3,200 sq. ft.	Weathering	Low	1408.00 sq. ft.
			Raveling	Medium	160.00 sq. ft.
			Long. & Trans. Cracking	Medium	15.00 ft.
			Long. & Trans. Cracking	Low	14.00 ft.

St ID	Sec ID	Street Name
HEIRLN	10	HEIRLOOM LN
Inspection Date	11/01/2016	

Special	Inspection #	Inspection Area	Distress Type	Severity	Quantity
No	1	3,200 sq. ft.	Weathering	Medium	960.00 sq. ft.
			Weathering	High	960.00 sq. ft.

St ID	Sec ID	Street Name
HELEN	10	HELEN AV
Inspection Date	11/16/2016	

Special	Inspection #	Inspection Area	Distress Type	Severity	Quantity
No	1	3,300 sq. ft.	Weathering	Low	1452.00 sq. ft.
			Long. & Trans. Cracking	Low	260.00 ft.
			Raveling	Medium	165.00 sq. ft.
			Block Cracking	Low	49.00 sq. ft.
			Alligator Cracking	Low	45.00 sq. ft.
			Long. & Trans. Cracking	Medium	12.00 ft.

St ID	Sec ID	Street Name
HEMMIN	10	HEMMINGWAY CT
Inspection Date	11/16/2016	

Special	Inspection #	Inspection Area	Distress Type	Severity	Quantity
No	1	3,200 sq. ft.	Weathering	Low	2240.00 sq. ft.
			Raveling	Medium	160.00 sq. ft.
			Long. & Trans. Cracking	Low	34.00 ft.

St ID	Sec ID	Street Name
HENDCT	10	HENDERSON CT
Inspection Date	11/16/2016	

Special	Inspection #	Inspection Area	Distress Type	Severity	Quantity
No	1	2,700 sq. ft.	Weathering	Low	1188.00 sq. ft.
			Raveling	Medium	135.00 sq. ft.
			Long. & Trans. Cracking	Medium	112.00 ft.
			Long. & Trans. Cracking	Low	20.00 ft.

St ID	Sec ID	Street Name
HENDWY	10	HENDERSON WY
Inspection Date	11/16/2016	

Special	Inspection #	Inspection Area	Distress Type	Severity	Quantity
No	1	3,200 sq. ft.	Weathering	Low	1344.00 sq. ft.
			Raveling	Medium	160.00 sq. ft.

St ID	Sec ID	Street Name
HENLEY	10	HENLEY PKWY
Inspection Date	11/01/2016	

Special	Inspection #	Inspection Area	Distress Type	Severity	Quantity
No	1	3,600 sq. ft.	Weathering	Medium	1440.00 sq. ft.
			Weathering	High	1440.00 sq. ft.
			Long. & Trans. Cracking	Low	35.00 ft.

Special	Inspection #	Inspection Area	Distress Type	Severity	Quantity
No	2	1,800 sq. ft.	Weathering	Medium	720.00 sq. ft.
			Weathering	High	720.00 sq. ft.
			Long. & Trans. Cracking	Low	118.00 ft.
			Long. & Trans. Cracking	Medium	162.00 ft.
			Alligator Cracking	Low	87.00 sq. ft.

St ID	Sec ID	Street Name
HENRY	10	HENRY CT
Inspection Date	11/01/2016	

Special	Inspection #	Inspection Area	Distress Type	Severity	Quantity
No	1	3,200 sq. ft.	Weathering	Medium	960.00 sq. ft.
			Weathering	High	960.00 sq. ft.
			Long. & Trans. Cracking	Medium	46.00 ft.

St ID	Sec ID	Street Name
HEPBCT	10	HEPBURN CT
Inspection Date	11/16/2016	

Special	Inspection #	Inspection Area	Distress Type	Severity	Quantity
No	1	3,200 sq. ft.	Weathering	Low	1536.00 sq. ft.
			Raveling	Medium	160.00 sq. ft.
			Long. & Trans. Cracking	Medium	26.00 ft.
			Long. & Trans. Cracking	Low	7.00 ft.

St ID	Sec ID	Street Name
HEPBST	10	HEPBURN ST
Inspection Date	11/16/2016	

Special	Inspection #	Inspection Area	Distress Type	Severity	Quantity
No	1	3,600 sq. ft.	Weathering	Low	918.00 sq. ft.
			Raveling	Medium	180.00 sq. ft.
			Long. & Trans. Cracking	Low	156.00 ft.
			Long. & Trans. Cracking	Medium	94.00 ft.

St ID	Sec ID	Street Name
HERALY	10	HERZOG ALLEY
Inspection Date	11/01/2016	

Special	Inspection #	Inspection Area	Distress Type	Severity	Quantity
No	1	2,550 sq. ft.	Weathering	Medium	382.50 sq. ft.
			Weathering	High	382.50 sq. ft.

St ID	Sec ID	Street Name
HERALY	20	HERZOG ALLEY
Inspection Date	11/01/2016	

Special	Inspection #	Inspection Area	Distress Type	Severity	Quantity
No	1	2,550 sq. ft.	Weathering	Medium	382.50 sq. ft.
			Weathering	High	382.50 sq. ft.

St ID	Sec ID	Street Name
HERFOR	10	HERFORD LN
Inspection Date	11/16/2016	

Special	Inspection #	Inspection Area	Distress Type	Severity	Quantity
No	1	3,200 sq. ft.	Weathering	Low	2080.00 sq. ft.
			Raveling	Medium	160.00 sq. ft.
			Long. & Trans. Cracking	Low	24.00 ft.
			Long. & Trans. Cracking	Medium	14.00 ft.
			Alligator Cracking	Low	4.00 sq. ft.

St ID	Sec ID	Street Name
HERITA	10	HERITAGE PL
Inspection Date	11/01/2016	

Special	Inspection #	Inspection Area	Distress Type	Severity	Quantity
No	1	3,800 sq. ft.	Weathering	Medium	1710.00 sq. ft.
			Weathering	High	1710.00 sq. ft.
			Long. & Trans. Cracking	Low	167.00 ft.
			Alligator Cracking	Low	253.00 sq. ft.
			Alligator Cracking	Medium	148.00 sq. ft.

St ID	Sec ID	Street Name
HERON	10	HERON ST
Inspection Date	11/16/2016	

Special	Inspection #	Inspection Area	Distress Type	Severity	Quantity
No	1	3,200 sq. ft.	Weathering	Low	1568.00 sq. ft.
			Raveling	Medium	160.00 sq. ft.
			Long. & Trans. Cracking	Medium	145.00 ft.
			Long. & Trans. Cracking	Low	26.00 ft.
			Patch & Util. Cut Patch	Low	15.00 sq. ft.
			Alligator Cracking	Low	5.00 sq. ft.

St ID	Sec ID	Street Name
HICKOR	10	HICKORY AV
Inspection Date	11/16/2016	

Special	Inspection #	Inspection Area	Distress Type	Severity	Quantity
No	1	1,700 sq. ft.	Weathering	Low	1360.00 sq. ft.
			Long. & Trans. Cracking	Low	143.00 ft.
			Raveling	Medium	85.00 sq. ft.
			Alligator Cracking	Low	30.00 sq. ft.
			Long. & Trans. Cracking	Medium	15.00 ft.

St ID	Sec ID	Street Name
HICKOR	15	HICKORY AV
Inspection Date	11/16/2016	

Special	Inspection #	Inspection Area	Distress Type	Severity	Quantity
No	1	3,300 sq. ft.	Weathering	Low	2640.00 sq. ft.
			Raveling	Medium	165.00 sq. ft.
			Long. & Trans. Cracking	Low	92.00 ft.
			Long. & Trans. Cracking	Medium	20.00 ft.
			Alligator Cracking	Low	18.00 sq. ft.

St ID	Sec ID	Street Name
HICKOR	20	HICKORY AV
Inspection Date	11/16/2016	

Special	Inspection #	Inspection Area	Distress Type	Severity	Quantity
No	1	3,400 sq. ft.	Weathering	Low	2720.00 sq. ft.
			Raveling	Medium	170.00 sq. ft.
			Long. & Trans. Cracking	Low	105.00 ft.
			Alligator Cracking	Low	55.00 sq. ft.
			Alligator Cracking	Medium	4.00 sq. ft.

St ID	Sec ID	Street Name
HICKOR	30	HICKORY AV
Inspection Date	11/16/2016	

Special	Inspection #	Inspection Area	Distress Type	Severity	Quantity
No	1	2,000 sq. ft.	Weathering	Low	1800.00 sq. ft.
			Alligator Cracking	Low	131.00 sq. ft.
			Raveling	Medium	100.00 sq. ft.
			Long. & Trans. Cracking	Low	94.00 ft.
			Long. & Trans. Cracking	Medium	38.00 ft.

Special	Inspection #	Inspection Area	Distress Type	Severity	Quantity
No	2	2,000 sq. ft.	Weathering	Low	1800.00 sq. ft.
			Long. & Trans. Cracking	Low	171.00 ft.
			Raveling	Medium	100.00 sq. ft.
			Alligator Cracking	Low	60.00 sq. ft.

Special	Inspection #	Inspection Area	Distress Type	Severity	Quantity
No	3	2,000 sq. ft.	Weathering	Low	1800.00 sq. ft.
			Long. & Trans. Cracking	Low	329.00 ft.
			Alligator Cracking	Low	129.00 sq. ft.
			Raveling	Medium	100.00 sq. ft.

St ID	Sec ID	Street Name
HIDDEN	10	HIDDEN VALLEY CT
Inspection Date	11/01/2016	

Special	Inspection #	Inspection Area	Distress Type	Severity	Quantity
No	1	3,200 sq. ft.	Weathering	Medium	800.00 sq. ft.
			Weathering	High	800.00 sq. ft.

St ID	Sec ID	Street Name
HIGHGA	10	HIGHGATE LN
Inspection Date	11/01/2016	

Special	Inspection #	Inspection Area	Distress Type	Severity	Quantity
No	1	3,200 sq. ft.	Weathering	Medium	960.00 sq. ft.
			Weathering	High	960.00 sq. ft.

St ID	Sec ID	Street Name
HIGHIE	10	HIGHIET CT
Inspection Date	11/16/2016	

Special	Inspection #	Inspection Area	Distress Type	Severity	Quantity
No	1	3,200 sq. ft.	Weathering	Low	1184.00 sq. ft.
			Raveling	Medium	160.00 sq. ft.
			Patch & Util. Cut Patch	Low	18.00 sq. ft.

St ID	Sec ID	Street Name
HIGHLA	10	HIGHLAND AV (W)
Inspection Date	03/01/2017	

Special	Inspection #	Inspection Area	Distress Type	Severity	Quantity
No	1	1,700 sq. ft.	Alligator Cracking	Medium	400.00 sq. ft.
			Alligator Cracking	High	850.00 sq. ft.
			Patch & Util. Cut Patch	Medium	250.00 sq. ft.
			Raveling	High	850.00 sq. ft.
			Weathering	High	850.00 sq. ft.

St ID	Sec ID	Street Name
HIGHLA	20	HIGHLAND AV (W)
Inspection Date	11/16/2016	

Special	Inspection #	# of Slabs	Distress Type	Severity	Slabs
No	1	20	Patching & Utility Cuts	Medium	7.00
			Divided Slab	Low	5.00
			Faulting	Low	4.00
			Linear Cracking	Low	4.00
			Patching & Utility Cuts	Low	4.00
			Linear Cracking	Medium	3.00
			Divided Slab	Medium	2.00
			Spalling	Low	2.00
			Spalling	Medium	1.00

St ID	Sec ID	Street Name
HIGHLA	30	HIGHLAND AV (E)
Inspection Date	11/16/2016	

Special	Inspection #	Inspection Area	Distress Type	Severity	Quantity
No	1	2,700 sq. ft.	Weathering	Low	1080.00 sq. ft.
			Raveling	Medium	135.00 sq. ft.
			Long. & Trans. Cracking	Low	16.00 ft.
			Long. & Trans. Cracking	Medium	9.00 ft.
			Alligator Cracking	Low	8.00 sq. ft.

Special	Inspection #	Inspection Area	Distress Type	Severity	Quantity
No	2	2,700 sq. ft.	Weathering	Low	1080.00 sq. ft.
			Raveling	Medium	135.00 sq. ft.
			Long. & Trans. Cracking	Medium	47.00 ft.
			Long. & Trans. Cracking	Low	4.00 ft.

St ID	Sec ID	Street Name
HILLCR	10	HILLCREST DR
Inspection Date	11/16/2016	

Special	Inspection #	Inspection Area	Distress Type	Severity	Quantity
No	1	3,200 sq. ft.	Weathering	Low	1920.00 sq. ft.
			Raveling	Medium	160.00 sq. ft.
			Long. & Trans. Cracking	Low	15.00 ft.
			Long. & Trans. Cracking	Medium	5.00 ft.

St ID	Sec ID	Street Name
HILLCR	5	HILLCREST DR
Inspection Date	11/16/2016	

Special	Inspection #	Inspection Area	Distress Type	Severity	Quantity
No	1	3,900 sq. ft.	Weathering	Low	2340.00 sq. ft.
			Raveling	Medium	195.00 sq. ft.

St ID	Sec ID	Street Name
HILLVW	10	HILLVIEW WY
Inspection Date	11/16/2016	

Special	Inspection #	Inspection Area	Distress Type	Severity	Quantity
No	1	3,200 sq. ft.	Weathering	Low	1920.00 sq. ft.
			Raveling	Medium	160.00 sq. ft.
			Long. & Trans. Cracking	Low	5.00 ft.

St ID	Sec ID	Street Name
HINTZ	10	HINTZ AV
Inspection Date	11/16/2016	

Special	Inspection #	Inspection Area	Distress Type	Severity	Quantity
No	1	3,400 sq. ft.	Weathering	Low	1190.00 sq. ft.
			Raveling	Medium	170.00 sq. ft.
			Long. & Trans. Cracking	Low	90.00 ft.
			Alligator Cracking	Low	12.00 sq. ft.

St ID	Sec ID	Street Name
HOBOKE	10	HOBOKEN DR
Inspection Date	11/01/2016	

Special	Inspection #	Inspection Area	Distress Type	Severity	Quantity
No	1	3,200 sq. ft.	Weathering	Medium	960.00 sq. ft.
			Weathering	High	960.00 sq. ft.
			Long. & Trans. Cracking	Low	30.00 ft.
			Long. & Trans. Cracking	Medium	28.00 ft.

St ID	Sec ID	Street Name				
HOLDER	10	HOLDER LN				
Inspection Date	11/16/2016					
Special	Inspection #	Inspection Area	Distress Type	Severity	Quantity	
No	1	3,200 sq. ft.	Weathering	Low	2240.00 sq. ft.	
			Raveling	Medium	160.00 sq. ft.	
			Long. & Trans. Cracking	Low	145.00 ft.	
			Long. & Trans. Cracking	Medium	116.00 ft.	
			Alligator Cracking	Low	17.00 sq. ft.	

St ID	Sec ID	Street Name				
HOLLOW	10	HOLLOW BROOK CT				
Inspection Date	11/01/2016					
Special	Inspection #	Inspection Area	Distress Type	Severity	Quantity	
No	1	3,200 sq. ft.	Weathering	Medium	800.00 sq. ft.	
			Weathering	High	800.00 sq. ft.	
			Long. & Trans. Cracking	Low	22.00 ft.	

St ID	Sec ID	Street Name				
HOLLY	01	HOLLY DR				
Inspection Date	11/01/2016					
Special	Inspection #	Inspection Area	Distress Type	Severity	Quantity	
No	1	3,200 sq. ft.	Weathering	Medium	1600.00 sq. ft.	
			Weathering	High	1600.00 sq. ft.	
			Long. & Trans. Cracking	Medium	160.00 ft.	

St ID	Sec ID	Street Name				
HOLLY	05	HOLLY DR				
Inspection Date	11/01/2016					
Special	Inspection #	Inspection Area	Distress Type	Severity	Quantity	
No	1	3,200 sq. ft.	Weathering	Medium	320.00 sq. ft.	
			Weathering	High	320.00 sq. ft.	

St ID	Sec ID	Street Name				
HOLLY	25	HOLLY DR				
Inspection Date	11/16/2016					
Special	Inspection #	Inspection Area	Distress Type	Severity	Quantity	
No	1	3,700 sq. ft.	Weathering	Low	3000.00 sq. ft.	
			Alligator Cracking	Medium	191.00 sq. ft.	
			Raveling	Medium	185.00 sq. ft.	
			Alligator Cracking	Low	133.00 sq. ft.	
			Long. & Trans. Cracking	Medium	81.00 ft.	
			Alligator Cracking	High	32.00 sq. ft.	
			Long. & Trans. Cracking	Low	22.00 ft.	
Special	Inspection #	Inspection Area	Distress Type	Severity	Quantity	
No	2	3,700 sq. ft.	Weathering	Low	1850.00 sq. ft.	
			Raveling	Medium	185.00 sq. ft.	
			Alligator Cracking	Low	125.00 sq. ft.	
			Long. & Trans. Cracking	Medium	55.00 ft.	
Special	Inspection #	Inspection Area	Distress Type	Severity	Quantity	
No	3	1,850 sq. ft.	Long. & Trans. Cracking	Low	15.00 ft.	

St ID	Sec ID	Street Name				
HOLLY	30	HOLLY DR				
Inspection Date	11/01/2016					
Special	Inspection #	Inspection Area	Distress Type	Severity	Quantity	
No	1	2,250 sq. ft.	Weathering	Medium	562.50 sq. ft.	
			Weathering	High	562.50 sq. ft.	
			Long. & Trans. Cracking	Low	28.00 ft.	
			Alligator Cracking	Low	29.00 sq. ft.	
Special	Inspection #	Inspection Area	Distress Type	Severity	Quantity	
No	2	2,250 sq. ft.	Weathering	Medium	562.50 sq. ft.	
			Weathering	High	562.50 sq. ft.	
			Long. & Trans. Cracking	Low	72.00 ft.	
			Long. & Trans. Cracking	Medium	21.00 ft.	
Special	Inspection #	Inspection Area	Distress Type	Severity	Quantity	
No	3	2,250 sq. ft.	Weathering	Medium	562.50 sq. ft.	
			Weathering	High	562.50 sq. ft.	
Special	Inspection #	Inspection Area	Distress Type	Severity	Quantity	
No	4	2,250 sq. ft.	Weathering	Medium	562.50 sq. ft.	
			Weathering	High	562.50 sq. ft.	
			Long. & Trans. Cracking	Low	37.00 ft.	
			Long. & Trans. Cracking	Medium	61.00 ft.	
Special	Inspection #	Inspection Area	Distress Type	Severity	Quantity	
No	5	2,250 sq. ft.	Weathering	Medium	562.50 sq. ft.	
			Weathering	High	562.50 sq. ft.	
			Long. & Trans. Cracking	Low	21.00 ft.	
Special	Inspection #	Inspection Area	Distress Type	Severity	Quantity	
No	6	2,250 sq. ft.	Weathering	Medium	562.50 sq. ft.	
			Weathering	High	562.50 sq. ft.	
			Long. & Trans. Cracking	Medium	61.00 ft.	

St ID	Sec ID	Street Name				
HOLLY	40	HOLLY DR				
Inspection Date	11/01/2016					
Special	Inspection #	Inspection Area	Distress Type	Severity	Quantity	
No	1	3,800 sq. ft.	Weathering	Medium	1140.00 sq. ft.	
			Weathering	High	1140.00 sq. ft.	
			Patch & Util. Cut Patch	Low	127.00 sq. ft.	
			Alligator Cracking	Low	16.00 sq. ft.	
Special	Inspection #	Inspection Area	Distress Type	Severity	Quantity	
Yes	2	3,800 sq. ft.	Weathering	Medium	1140.00 sq. ft.	
			Weathering	High	1140.00 sq. ft.	
			Long. & Trans. Cracking	Medium	116.00 ft.	
			Alligator Cracking	Low	46.00 sq. ft.	

St ID	Sec ID	Street Name
HOLLYW	10	HOLLYWOOD AV
Inspection Date	11/16/2016	

Special	Inspection #	Inspection Area	Distress Type	Severity	Quantity
No	1	3,700 sq. ft.	Weathering	Low	1924.00 sq. ft.
			Alligator Cracking	Medium	990.00 sq. ft.
			Long. & Trans. Cracking	Medium	208.00 ft.
			Raveling	Medium	185.00 sq. ft.
			Alligator Cracking	High	172.00 sq. ft.
			Patch & Util. Cut Patch	Low	148.00 sq. ft.
			Alligator Cracking	Low	92.00 sq. ft.
			Distortions	Low	28.00 sq. ft.
			Patch & Util. Cut Patch	Medium	23.00 sq. ft.
			Long. & Trans. Cracking	Low	7.00 ft.

St ID	Sec ID	Street Name
HOLLYW	15	HOLLYWOOD AV
Inspection Date	11/16/2016	

Special	Inspection #	Inspection Area	Distress Type	Severity	Quantity
No	1	3,700 sq. ft.	Weathering	Low	1998.00 sq. ft.
			Alligator Cracking	Medium	853.00 sq. ft.
			Patch & Util. Cut Patch	Low	244.00 sq. ft.
			Long. & Trans. Cracking	Medium	219.00 ft.
			Raveling	Medium	185.00 sq. ft.
			Alligator Cracking	Low	91.00 sq. ft.
			Alligator Cracking	High	61.00 sq. ft.
			Long. & Trans. Cracking	Low	20.00 ft.

St ID	Sec ID	Street Name
HOLLYW	20	HOLLYWOOD AV
Inspection Date	11/16/2016	

Special	Inspection #	Inspection Area	Distress Type	Severity	Quantity
No	1	3,800 sq. ft.	Weathering	Low	1710.00 sq. ft.
			Raveling	Medium	190.00 sq. ft.
			Long. & Trans. Cracking	Low	41.00 ft.
			Long. & Trans. Cracking	Medium	23.00 ft.

Special	Inspection #	Inspection Area	Distress Type	Severity	Quantity
No	2	3,800 sq. ft.	Weathering	Low	1710.00 sq. ft.
			Raveling	Medium	190.00 sq. ft.
			Patch & Util. Cut Patch	Low	67.00 sq. ft.
			Long. & Trans. Cracking	Low	27.00 ft.
			Long. & Trans. Cracking	Medium	3.00 ft.

St ID	Sec ID	Street Name
HOLMCT	10	HOLMES CT
Inspection Date	11/01/2016	

Special	Inspection #	Inspection Area	Distress Type	Severity	Quantity
No	1	2,000 sq. ft.	Weathering	Medium	500.00 sq. ft.
			Weathering	High	500.00 sq. ft.

St ID	Sec ID	Street Name
HOMER	10	HOMER HENRY CT
Inspection Date	11/16/2016	

Special	Inspection #	Inspection Area	Distress Type	Severity	Quantity
No	1	3,200 sq. ft.	Weathering	Low	1344.00 sq. ft.
			Raveling	Medium	160.00 sq. ft.
			Long. & Trans. Cracking	Low	24.00 ft.
			Long. & Trans. Cracking	Medium	3.00 ft.

St ID	Sec ID	Street Name
HONEYD	10	HONEYDEW CT
Inspection Date	11/01/2016	

Special	Inspection #	Inspection Area	Distress Type	Severity	Quantity
No	1	3,200 sq. ft.	Weathering	Medium	960.00 sq. ft.
			Weathering	High	960.00 sq. ft.
			Long. & Trans. Cracking	Low	61.00 ft.
			Long. & Trans. Cracking	Medium	35.00 ft.

St ID	Sec ID	Street Name
HONEYD	10	HONEYDEW CT
Inspection Date	11/16/2016	

Special	Inspection #	Inspection Area	Distress Type	Severity	Quantity
No	1	3,200 sq. ft.	Weathering	Low	1696.00 sq. ft.
			Raveling	Medium	160.00 sq. ft.
			Long. & Trans. Cracking	Medium	99.00 ft.
			Long. & Trans. Cracking	Low	26.00 ft.
			Alligator Cracking	Low	10.00 sq. ft.

St ID	Sec ID	Street Name
HOODWY	10	HOPKINS WY
Inspection Date	03/01/2017	

Special	Inspection #	Inspection Area	Distress Type	Severity	Quantity
No	1	2,100 sq. ft.	No Distresses		

St ID	Sec ID	Street Name
HOOPS	10	HOOPS CT
Inspection Date	11/16/2016	

Special	Inspection #	Inspection Area	Distress Type	Severity	Quantity
No	1	3,200 sq. ft.	Weathering	Low	1536.00 sq. ft.
			Raveling	Medium	160.00 sq. ft.
			Long. & Trans. Cracking	Medium	29.00 ft.
			Long. & Trans. Cracking	Low	12.00 ft.

St ID	Sec ID	Street Name
HOOT	10	HOOT OWL CT
Inspection Date	11/16/2016	

Special	Inspection #	Inspection Area	Distress Type	Severity	Quantity
No	1	3,200 sq. ft.	Weathering	Low	1568.00 sq. ft.
			Raveling	Medium	160.00 sq. ft.
			Long. & Trans. Cracking	Medium	17.00 ft.
			Long. & Trans. Cracking	Low	14.00 ft.

St ID	Sec ID	Street Name
HOPKWY	10	HOPKINS WY
Inspection Date	03/01/2017	

Special	Inspection #	Inspection Area	Distress Type	Severity	Quantity
No	1	2,100 sq. ft.	No Distresses		

St ID	Sec ID	Street Name
HOPKWY	20	HOPKINS WY
Inspection Date	03/01/2017	

Special	Inspection #	Inspection Area	Distress Type	Severity	Quantity
No	1	2,200 sq. ft.	No Distresses		

St ID	Sec ID	Street Name
HORSE	10	HORSE SHOE LOOP
Inspection Date	11/16/2016	

Special	Inspection #	Inspection Area	Distress Type	Severity	Quantity
No	1	3,200 sq. ft.	Weathering	Low	1216.00 sq. ft.
			Raveling	Medium	160.00 sq. ft.
			Patch & Util. Cut Patch	Low	23.00 sq. ft.

St ID	Sec ID	Street Name
HOTCHK	10	HOTCHKISS ST
Inspection Date	11/01/2016	

Special	Inspection #	Inspection Area	Distress Type	Severity	Quantity
Yes	1	3,500 sq. ft.	Weathering	Medium	1400.00 sq. ft.
			Weathering	High	1400.00 sq. ft.
			Patch & Util. Cut Patch	Low	185.00 sq. ft.
			Long. & Trans. Cracking	Medium	177.00 ft.
			Alligator Cracking	High	67.00 sq. ft.
			Alligator Cracking	Medium	90.00 sq. ft.

Special	Inspection #	Inspection Area	Distress Type	Severity	Quantity
No	2	1,750 sq. ft.	Weathering	Medium	700.00 sq. ft.
			Weathering	High	700.00 sq. ft.
			Long. & Trans. Cracking	Medium	29.00 ft.

St ID	Sec ID	Street Name
HUDSON	10	HUDSON WY
Inspection Date	11/16/2016	

Special	Inspection #	Inspection Area	Distress Type	Severity	Quantity
No	1	3,200 sq. ft.	Weathering	Low	1312.00 sq. ft.
			Raveling	Medium	160.00 sq. ft.
			Long. & Trans. Cracking	Low	18.00 ft.
			Long. & Trans. Cracking	Medium	5.00 ft.

St ID	Sec ID	Street Name
HULL	10	HULL CT
Inspection Date	11/16/2016	

Special	Inspection #	Inspection Area	Distress Type	Severity	Quantity
No	1	3,200 sq. ft.	Weathering	Low	1248.00 sq. ft.
			Raveling	Medium	160.00 sq. ft.
			Patch & Util. Cut Patch	Low	23.00 sq. ft.
			Long. & Trans. Cracking	Medium	8.00 ft.
			Long. & Trans. Cracking	Low	7.00 ft.
			Alligator Cracking	Low	3.00 sq. ft.

Special	Inspection #	Inspection Area	Distress Type	Severity	Quantity
No	2	1,600 sq. ft.	Weathering	Low	1248.00 sq. ft.
			Alligator Cracking	Medium	94.00 sq. ft.
			Raveling	Medium	80.00 sq. ft.
			Patch & Util. Cut Patch	Low	32.00 sq. ft.
			Alligator Cracking	Low	12.00 sq. ft.
			Long. & Trans. Cracking	Medium	4.00 ft.

St ID	Sec ID	Street Name
HUMMIN	05	HUMMINGBIRD WY
Inspection Date	11/01/2016	

Special	Inspection #	Inspection Area	Distress Type	Severity	Quantity
No	1	3,200 sq. ft.	Weathering	Medium	880.00 sq. ft.
			Weathering	High	880.00 sq. ft.

Special	Inspection #	Inspection Area	Distress Type	Severity	Quantity
No	2	3,200 sq. ft.	Weathering	Medium	880.00 sq. ft.
			Weathering	High	880.00 sq. ft.
			Long. & Trans. Cracking	Low	21.00 ft.
			Long. & Trans. Cracking	Medium	30.00 ft.

St ID	Sec ID	Street Name
HUNTER	10	HUNTER TRAIL
Inspection Date	11/16/2016	

Special	Inspection #	Inspection Area	Distress Type	Severity	Quantity
No	1	3,200 sq. ft.	Weathering	Low	1408.00 sq. ft.
			Raveling	Medium	160.00 sq. ft.
			Long. & Trans. Cracking	Low	29.00 ft.
			Long. & Trans. Cracking	Medium	8.00 ft.

St ID	Sec ID	Street Name
IBERCT	10	IBERIS CT
Inspection Date	11/16/2016	

Special	Inspection #	Inspection Area	Distress Type	Severity	Quantity
No	1	3,200 sq. ft.	Weathering	Low	1120.00 sq. ft.
			Raveling	Medium	160.00 sq. ft.

St ID	Sec ID	Street Name
IBERWY	10	IBERIS WAY
Inspection Date	11/16/2016	

Special	Inspection #	Inspection Area	Distress Type	Severity	Quantity
No	1	3,200 sq. ft.	Weathering	Low	1120.00 sq. ft.
			Raveling	Medium	160.00 sq. ft.

St ID	Sec ID	Street Name
INDEPE	10	INDEPENDENCE DR
Inspection Date	11/01/2016	

Special	Inspection #	Inspection Area	Distress Type	Severity	Quantity
No	1	2,900 sq. ft.	Weathering	Medium	1450.00 sq. ft.
			Weathering	High	1450.00 sq. ft.
			Long. & Trans. Cracking	Low	38.00 ft.
			Long. & Trans. Cracking	Medium	160.00 ft.
			Alligator Cracking	Low	90.00 sq. ft.

Special	Inspection #	Inspection Area	Distress Type	Severity	Quantity
No	2	2,900 sq. ft.	Weathering	Medium	1377.50 sq. ft.
			Weathering	High	1377.50 sq. ft.
			Raveling	Medium	145.00 sq. ft.
			Long. & Trans. Cracking	Low	116.00 ft.
			Long. & Trans. Cracking	Medium	176.00 ft.
			Alligator Cracking	Low	60.00 sq. ft.
			Alligator Cracking	Medium	372.00 sq. ft.

St ID	Sec ID	Street Name
INDUST	10	INDUSTRIAL WY
Inspection Date	11/16/2016	

Special	Inspection #	Inspection Area	Distress Type	Severity	Quantity
No	1	3,700 sq. ft.	Weathering	Low	3000.00 sq. ft.
			Raveling	Medium	185.00 sq. ft.
			Long. & Trans. Cracking	Medium	135.00 ft.
			Alligator Cracking	Medium	78.00 sq. ft.
			Alligator Cracking	Low	31.00 sq. ft.

Special	Inspection #	Inspection Area	Distress Type	Severity	Quantity
No	2	3,700 sq. ft.	Weathering	Low	3000.00 sq. ft.
			Long. & Trans. Cracking	Medium	224.00 ft.
			Alligator Cracking	Medium	194.00 sq. ft.
			Raveling	Medium	185.00 sq. ft.
			Alligator Cracking	Low	53.00 sq. ft.
			Alligator Cracking	High	44.00 sq. ft.

St ID	Sec ID	Street Name
IROULA	10	IROULA WY
Inspection Date	11/16/2016	

Special	Inspection #	Inspection Area	Distress Type	Severity	Quantity
No	1	3,200 sq. ft.	Weathering	Low	1600.00 sq. ft.
			Raveling	Medium	160.00 sq. ft.
			Long. & Trans. Cracking	Medium	14.00 ft.
			Long. & Trans. Cracking	Low	8.00 ft.

St ID	Sec ID	Street Name
ISABEL	10	ISABEL VIRGINIA DR
Inspection Date	11/16/2016	

Special	Inspection #	Inspection Area	Distress Type	Severity	Quantity
No	1	3,200 sq. ft.	Weathering	Low	1920.00 sq. ft.
			Raveling	Medium	160.00 sq. ft.

Special	Inspection #	Inspection Area	Distress Type	Severity	Quantity
No	2	3,200 sq. ft.	Weathering	Low	1920.00 sq. ft.
			Raveling	Medium	160.00 sq. ft.

St ID	Sec ID	Street Name
ISBELL	10	ISABELLA ST
Inspection Date	11/01/2016	

Special	Inspection #	Inspection Area	Distress Type	Severity	Quantity
No	1	3,200 sq. ft.	Weathering	Medium	960.00 sq. ft.
			Weathering	High	960.00 sq. ft.
			Long. & Trans. Cracking	Low	24.00 ft.
			Alligator Cracking	Low	16.00 sq. ft.
			Alligator Cracking	Medium	17.00 sq. ft.

St ID	Sec ID	Street Name				
JACALY	10	JACKSON ALLEY				
Inspection Date		11/01/2016				
Special	Inspection #	Inspection Area	Distress Type	Severity	Quantity	
No	1	2,000 sq. ft.	Weathering	Medium	300.00 sq. ft.	
			Weathering	High	300.00 sq. ft.	

St ID	Sec ID	Street Name				
JACALY	20	JACKSON ALLEY				
Inspection Date		11/01/2016				
Special	Inspection #	Inspection Area	Distress Type	Severity	Quantity	
No	1	2,000 sq. ft.	Weathering	Medium	300.00 sq. ft.	
			Weathering	High	300.00 sq. ft.	

St ID	Sec ID	Street Name				
JACALY	30	JACKSON ALLEY				
Inspection Date		11/01/2016				
Special	Inspection #	Inspection Area	Distress Type	Severity	Quantity	
No	1	2,000 sq. ft.	Weathering	Medium	400.00 sq. ft.	
			Weathering	High	400.00 sq. ft.	

St ID	Sec ID	Street Name				
JACKAV	10	JACKSON AVE				
Inspection Date		11/16/2016				
Special	Inspection #	Inspection Area	Distress Type	Severity	Quantity	
No	1	2,000 sq. ft.	Weathering	Low	1400.00 sq. ft.	
			Raveling	Medium	100.00 sq. ft.	
			Long. & Trans. Cracking	Low	70.00 ft.	
			Alligator Cracking	Low	14.00 sq. ft.	

St ID	Sec ID	Street Name
JACKAV	20	JACKSON AVE
Inspection Date	11/16/2016	

Special	Inspection #	Inspection Area	Distress Type	Severity	Quantity
No	1	2,000 sq. ft.	Weathering	Low	1400.00 sq. ft.
			Raveling	Medium	100.00 sq. ft.
			Long. & Trans. Cracking	Low	61.00 ft.
			Alligator Cracking	Low	14.00 sq. ft.

Special	Inspection #	Inspection Area	Distress Type	Severity	Quantity
No	2	2,000 sq. ft.	Weathering	Low	1400.00 sq. ft.
			Long. & Trans. Cracking	Low	122.00 ft.
			Raveling	Medium	100.00 sq. ft.
			Alligator Cracking	Low	10.00 sq. ft.

Special	Inspection #	Inspection Area	Distress Type	Severity	Quantity
No	3	2,000 sq. ft.	Weathering	Low	1400.00 sq. ft.
			Raveling	Medium	100.00 sq. ft.
			Long. & Trans. Cracking	Low	97.00 ft.
			Alligator Cracking	Low	11.00 sq. ft.

St ID	Sec ID	Street Name
JAEGER	10	JAEGER ST
Inspection Date	11/01/2016	

Special	Inspection #	Inspection Area	Distress Type	Severity	Quantity
Yes	1	2,000 sq. ft.	Weathering	Medium	800.00 sq. ft.
			Weathering	High	800.00 sq. ft.
			Long. & Trans. Cracking	Medium	133.00 ft.
			Alligator Cracking	Low	33.00 sq. ft.

Special	Inspection #	Inspection Area	Distress Type	Severity	Quantity
No	2	2,000 sq. ft.	Weathering	Medium	700.00 sq. ft.
			Weathering	High	700.00 sq. ft.
			Patch & Util. Cut Patch	Low	46.00 sq. ft.
			Long. & Trans. Cracking	Medium	126.00 ft.

St ID	Sec ID	Street Name
JAMEDR	10	JAMES W SMITH DR
Inspection Date	11/01/2016	

Special	Inspection #	Inspection Area	Distress Type	Severity	Quantity
No	1	3,200 sq. ft.	Weathering	Medium	800.00 sq. ft.
			Weathering	High	800.00 sq. ft.
			Long. & Trans. Cracking	Low	23.00 ft.

St ID	Sec ID	Street Name
JAMELP	10	JAMES W SMITH LP
Inspection Date	11/01/2016	

Special	Inspection #	Inspection Area	Distress Type	Severity	Quantity
No	1	3,200 sq. ft.	Weathering	Medium	880.00 sq. ft.
			Weathering	High	880.00 sq. ft.

St ID	Sec ID	Street Name
JAMES	10	JAMES CT
Inspection Date	11/16/2016	

Special	Inspection #	Inspection Area	Distress Type	Severity	Quantity
No	1	3,200 sq. ft.	Weathering	Low	1664.00 sq. ft.
			Raveling	Medium	160.00 sq. ft.
			Long. & Trans. Cracking	Medium	77.00 ft.
			Long. & Trans. Cracking	Low	54.00 ft.

St ID	Sec ID	Street Name
JAMESA	10	JAMES ANTHONY DR
Inspection Date	11/16/2016	

Special	Inspection #	Inspection Area	Distress Type	Severity	Quantity
No	1	2,400 sq. ft.	Weathering	Low	936.00 sq. ft.
			Raveling	Medium	120.00 sq. ft.
			Alligator Cracking	Low	43.00 sq. ft.
			Long. & Trans. Cracking	Low	13.00 ft.

St ID	Sec ID	Street Name
JAMESW	10	JAMES WRIGHT LN
Inspection Date	11/16/2016	

Special	Inspection #	Inspection Area	Distress Type	Severity	Quantity
No	1	3,200 sq. ft.	Weathering	Low	1312.00 sq. ft.
			Raveling	Medium	160.00 sq. ft.
			Long. & Trans. Cracking	Medium	8.00 ft.

St ID	Sec ID	Street Name
JASMIN	10	JASMINE CT
Inspection Date	11/16/2016	

Special	Inspection #	Inspection Area	Distress Type	Severity	Quantity
No	1	3,200 sq. ft.	Weathering	Low	1536.00 sq. ft.
			Raveling	Medium	160.00 sq. ft.
			Patch & Util. Cut Patch	Low	30.00 sq. ft.
			Long. & Trans. Cracking	Low	7.00 ft.

St ID	Sec ID	Street Name
JASON	10	JASON CT
Inspection Date	11/01/2016	

Special	Inspection #	Inspection Area	Distress Type	Severity	Quantity
No	1	3,200 sq. ft.	Weathering	Medium	800.00 sq. ft.
			Weathering	High	800.00 sq. ft.

St ID	Sec ID	Street Name
JEANET	10	JEANETTE CT
Inspection Date	11/16/2016	

Special	Inspection #	Inspection Area	Distress Type	Severity	Quantity
No	1	3,200 sq. ft.	Weathering	Low	1344.00 sq. ft.
			Patch & Util. Cut Patch	Low	385.00 sq. ft.
			Raveling	Medium	160.00 sq. ft.

St ID	Sec ID	Street Name
JEFFER	10	JEFFERSON PKWY
Inspection Date	11/16/2016	

Special	Inspection #	Inspection Area	Distress Type	Severity	Quantity
No	1	3,200 sq. ft.	Weathering	Low	1248.00 sq. ft.
			Raveling	Medium	160.00 sq. ft.

St ID	Sec ID	Street Name
JEFFER	20	JEFFERSON PKWY
Inspection Date	11/16/2016	

Special	Inspection #	Inspection Area	Distress Type	Severity	Quantity
No	1	3,600 sq. ft.	Weathering	Low	2520.00 sq. ft.
			Raveling	Medium	180.00 sq. ft.
			Long. & Trans. Cracking	Low	119.00 ft.
			Alligator Cracking	Low	21.00 sq. ft.

St ID	Sec ID	Street Name
JEFFRE	10	JEFFREY DR
Inspection Date	11/16/2016	

Special	Inspection #	Inspection Area	Distress Type	Severity	Quantity
No	1	3,400 sq. ft.	Weathering	Low	1496.00 sq. ft.
			Raveling	Medium	170.00 sq. ft.
			Distortions	Low	132.00 sq. ft.
			Long. & Trans. Cracking	Low	48.00 ft.
			Alligator Cracking	Low	4.00 sq. ft.
			Long. & Trans. Cracking	Medium	4.00 ft.

St ID	Sec ID	Street Name
JENNI	10	JENNI LN
Inspection Date	11/16/2016	

Special	Inspection #	Inspection Area	Distress Type	Severity	Quantity
No	1	3,200 sq. ft.	Weathering	Low	1920.00 sq. ft.
			Raveling	Medium	160.00 sq. ft.
			Long. & Trans. Cracking	Medium	77.00 ft.
			Long. & Trans. Cracking	Low	63.00 ft.
			Alligator Cracking	Low	10.00 sq. ft.

St ID	Sec ID	Street Name
JENNI	20	JENNI LN
Inspection Date	11/16/2016	

Special	Inspection #	Inspection Area	Distress Type	Severity	Quantity
No	1	3,200 sq. ft.	Weathering	Low	1920.00 sq. ft.
			Raveling	Medium	160.00 sq. ft.

Special	Inspection #	Inspection Area	Distress Type	Severity	Quantity
No	2	3,200 sq. ft.	Weathering	Low	1920.00 sq. ft.
			Raveling	Medium	160.00 sq. ft.
			Long. & Trans. Cracking	Low	3.00 ft.

St ID	Sec ID	Street Name
JENNIF	10	JENNIFER WY
Inspection Date	11/16/2016	

Special	Inspection #	Inspection Area	Distress Type	Severity	Quantity
No	1	3,200 sq. ft.	Weathering	Low	1600.00 sq. ft.
			Raveling	Medium	160.00 sq. ft.

St ID	Sec ID	Street Name
JERROL	10	JERROLD ZANZI LN
Inspection Date	11/16/2016	

Special	Inspection #	Inspection Area	Distress Type	Severity	Quantity
No	1	3,000 sq. ft.	Weathering	Low	1170.00 sq. ft.
			Raveling	Medium	150.00 sq. ft.
			Long. & Trans. Cracking	Low	40.00 ft.
			Alligator Cracking	Low	8.00 sq. ft.
			Long. & Trans. Cracking	Medium	3.00 ft.

St ID	Sec ID	Street Name
JILLDR	10	JILL DR
Inspection Date	11/16/2016	

Special	Inspection #	Inspection Area	Distress Type	Severity	Quantity
No	1	3,600 sq. ft.	Weathering	Low	738.00 sq. ft.
			Raveling	Medium	180.00 sq. ft.
			Patch & Util. Cut Patch	Low	16.00 sq. ft.
			Long. & Trans. Cracking	Low	6.00 ft.

Special	Inspection #	Inspection Area	Distress Type	Severity	Quantity
No	2	3,600 sq. ft.	Weathering	Low	720.00 sq. ft.
			Raveling	Medium	180.00 sq. ft.
			Patch & Util. Cut Patch	Low	23.00 sq. ft.
			Long. & Trans. Cracking	Low	22.00 ft.

St ID	Sec ID	Street Name
JOEPOM	20	JOE POMBO PKWY

Inspection Date 11/16/2016

Special	Inspection #	Inspection Area	Distress Type	Severity	Quantity
No	1	2,550 sq. ft.	Weathering	Low	2000.00 sq. ft.
			Raveling	Medium	127.50 sq. ft.
			Long. & Trans. Cracking	Low	88.00 ft.
			Long. & Trans. Cracking	Medium	15.00 ft.
			Alligator Cracking	Low	3.00 sq. ft.

Special	Inspection #	Inspection Area	Distress Type	Severity	Quantity
No	2	2,550 sq. ft.	Weathering	Low	2000.00 sq. ft.
			Raveling	Medium	127.50 sq. ft.
			Long. & Trans. Cracking	Medium	22.00 ft.

Special	Inspection #	Inspection Area	Distress Type	Severity	Quantity
No	3	2,550 sq. ft.	Weathering	Low	2000.00 sq. ft.
			Raveling	Medium	127.50 sq. ft.
			Long. & Trans. Cracking	Low	14.00 ft.

St ID	Sec ID	Street Name
JOHNEV	10	JOHNSON/NEVES

Inspection Date 11/16/2016

Special	Inspection #	Inspection Area	Distress Type	Severity	Quantity
No	1	3,600 sq. ft.	Weathering	Low	630.00 sq. ft.
			Long. & Trans. Cracking	Low	205.00 ft.
			Raveling	Medium	180.00 sq. ft.
			Alligator Cracking	Low	27.00 sq. ft.
			Long. & Trans. Cracking	Medium	7.00 ft.

Special	Inspection #	Inspection Area	Distress Type	Severity	Quantity
No	2	3,600 sq. ft.	Weathering	Low	1296.00 sq. ft.
			Long. & Trans. Cracking	Low	406.00 ft.
			Raveling	Medium	180.00 sq. ft.
			Block Cracking	Low	80.00 sq. ft.
			Long. & Trans. Cracking	Medium	30.00 ft.
			Alligator Cracking	Low	16.00 sq. ft.

St ID	Sec ID	Street Name
JOLECT	10	JOLEO CT

Inspection Date 11/01/2016

Special	Inspection #	Inspection Area	Distress Type	Severity	Quantity
No	1	3,200 sq. ft.	Weathering	Medium	800.00 sq. ft.
			Weathering	High	800.00 sq. ft.

St ID	Sec ID	Street Name
JONATH	10	JONATHAN PL
Inspection Date	11/01/2016	

Special	Inspection #	Inspection Area	Distress Type	Severity	Quantity
No	1	3,200 sq. ft.	Weathering	Medium	960.00 sq. ft.
			Weathering	High	960.00 sq. ft.
			Long. & Trans. Cracking	Low	53.00 ft.

St ID	Sec ID	Street Name
JONES	10	JONES LN
Inspection Date	11/16/2016	

Special	Inspection #	Inspection Area	Distress Type	Severity	Quantity
No	1	3,200 sq. ft.	Weathering	Low	1248.00 sq. ft.
			Raveling	Medium	160.00 sq. ft.
			Long. & Trans. Cracking	Medium	47.00 ft.
			Patch & Util. Cut Patch	Low	15.00 sq. ft.
			Long. & Trans. Cracking	Low	5.00 ft.

St ID	Sec ID	Street Name
JORANO	10	JORANOLLO DR
Inspection Date	11/01/2016	

Special	Inspection #	Inspection Area	Distress Type	Severity	Quantity
No	1	1,800 sq. ft.	Weathering	Medium	900.00 sq. ft.
			Weathering	High	900.00 sq. ft.
			Long. & Trans. Cracking	Low	58.00 ft.
			Long. & Trans. Cracking	Medium	406.00 ft.
			Alligator Cracking	Low	43.00 sq. ft.
			Alligator Cracking	Medium	133.00 sq. ft.

Special	Inspection #	Inspection Area	Distress Type	Severity	Quantity
No	2	3,600 sq. ft.	Weathering	Medium	1800.00 sq. ft.
			Weathering	High	1800.00 sq. ft.
			Long. & Trans. Cracking	Low	37.00 ft.
			Long. & Trans. Cracking	Medium	362.00 ft.
			Block Cracking	Low	137.00 sq. ft.
			Alligator Cracking	Low	178.00 sq. ft.
			Alligator Cracking	Medium	58.00 sq. ft.

St ID	Sec ID	Street Name
JOSECT	10	JOSEPH DAMON CT
Inspection Date	11/16/2016	

Special	Inspection #	Inspection Area	Distress Type	Severity	Quantity
No	1	3,200 sq. ft.	Weathering	Low	2240.00 sq. ft.
			Raveling	Medium	160.00 sq. ft.
			Long. & Trans. Cracking	Low	21.00 ft.

St ID	Sec ID	Street Name
JOSEDR	10	JOSEPH DAMON DR
Inspection Date	11/16/2016	

Special	Inspection #	Inspection Area	Distress Type	Severity	Quantity
No	1	3,200 sq. ft.	Weathering	Low	1920.00 sq. ft.
			Raveling	Medium	160.00 sq. ft.
			Alligator Cracking	Low	97.00 sq. ft.
			Patch & Util. Cut Patch	Low	72.00 sq. ft.
			Alligator Cracking	Medium	45.00 sq. ft.
			Long. & Trans. Cracking	Medium	14.00 ft.

Special	Inspection #	Inspection Area	Distress Type	Severity	Quantity
No	2	3,200 sq. ft.	Weathering	Low	1920.00 sq. ft.
			Raveling	Medium	160.00 sq. ft.
			Patch & Util. Cut Patch	Low	144.00 sq. ft.
			Long. & Trans. Cracking	Low	17.00 ft.

St ID	Sec ID	Street Name
JOSEDR	20	JOSEPH DAMON DR
Inspection Date	11/16/2016	

Special	Inspection #	Inspection Area	Distress Type	Severity	Quantity
No	1	3,200 sq. ft.	Weathering	Low	1920.00 sq. ft.
			Raveling	Medium	160.00 sq. ft.
			Long. & Trans. Cracking	Low	15.00 ft.
			Long. & Trans. Cracking	Medium	4.00 ft.

St ID	Sec ID	Street Name
JOSMEN	10	JOSEPH MENUSA LN
Inspection Date	11/01/2016	

Special	Inspection #	Inspection Area	Distress Type	Severity	Quantity
No	1	3,300 sq. ft.	Weathering	Medium	330.00 sq. ft.
			Weathering	High	330.00 sq. ft.
			Long. & Trans. Cracking	Low	29.00 ft.

St ID	Sec ID	Street Name
JRHARR	10	JUNIOR HARRINGTON WAY
Inspection Date	11/01/2016	

Special	Inspection #	Inspection Area	Distress Type	Severity	Quantity
No	1	3,200 sq. ft.	Weathering	Medium	640.00 sq. ft.
			Weathering	High	640.00 sq. ft.

St ID	Sec ID	Street Name
JUNIPER	10	JUNIPER CT
Inspection Date	11/16/2016	

Special	Inspection #	Inspection Area	Distress Type	Severity	Quantity
No	1	3,500 sq. ft.	Weathering	Low	1995.00 sq. ft.
			Long. & Trans. Cracking	Low	195.00 ft.
			Long. & Trans. Cracking	Medium	191.00 ft.
			Raveling	Medium	175.00 sq. ft.
			Alligator Cracking	Low	6.00 sq. ft.

St ID	Sec ID	Street Name
JUSTIC	10	JUSTICE CT
Inspection Date	11/01/2016	

Special	Inspection #	Inspection Area	Distress Type	Severity	Quantity
No	1	3,000 sq. ft.	Weathering	Medium	1425.00 sq. ft.
			Weathering	High	1425.00 sq. ft.
			Raveling	Medium	150.00 sq. ft.
			Long. & Trans. Cracking	Medium	181.00 ft.
			Alligator Cracking	Low	46.00 sq. ft.

St ID	Sec ID	Street Name
JUSTIN	10	JUSTIN CT
Inspection Date	11/16/2016	

Special	Inspection #	Inspection Area	Distress Type	Severity	Quantity
No	1	3,000 sq. ft.	Weathering	Low	1170.00 sq. ft.
			Raveling	Medium	150.00 sq. ft.
			Long. & Trans. Cracking	Low	36.00 ft.
			Alligator Cracking	Low	25.00 sq. ft.
			Long. & Trans. Cracking	Medium	5.00 ft.

St ID	Sec ID	Street Name
KAGECT	10	KAGEHIRO CT
Inspection Date	11/16/2016	

Special	Inspection #	Inspection Area	Distress Type	Severity	Quantity
No	1	3,200 sq. ft.	Weathering	Low	1088.00 sq. ft.
			Raveling	Medium	160.00 sq. ft.

St ID	Sec ID	Street Name
KAGEHI	10	KAGEHIRO DR
Inspection Date	11/16/2016	

Special	Inspection #	Inspection Area	Distress Type	Severity	Quantity
No	1	3,500 sq. ft.	Weathering	Low	1400.00 sq. ft.
			Raveling	Medium	175.00 sq. ft.

Special	Inspection #	Inspection Area	Distress Type	Severity	Quantity
No	2	1,750 sq. ft.	Weathering	Low	700.00 sq. ft.
			Raveling	Medium	87.50 sq. ft.

St ID	Sec ID	Street Name
KAGEHI	15	KAGEHIRO DR
Inspection Date	11/16/2016	

Special	Inspection #	Inspection Area	Distress Type	Severity	Quantity
No	1	2,000 sq. ft.	Weathering	Low	800.00 sq. ft.
			Raveling	Medium	100.00 sq. ft.

St ID	Sec ID	Street Name
KAPARE	10	KAPAREIL DR
Inspection Date	11/01/2016	

Special	Inspection #	Inspection Area	Distress Type	Severity	Quantity
No	1	3,700 sq. ft.	Weathering	Medium	1850.00 sq. ft.
			Weathering	High	1850.00 sq. ft.
			Long. & Trans. Cracking	Low	166.00 ft.
			Long. & Trans. Cracking	Medium	176.00 ft.
			Block Cracking	Low	338.00 sq. ft.
			Alligator Cracking	Low	90.00 sq. ft.
			Alligator Cracking	Medium	39.00 sq. ft.

Special	Inspection #	Inspection Area	Distress Type	Severity	Quantity
No	2	1,850 sq. ft.	Weathering	Medium	925.00 sq. ft.
			Weathering	High	925.00 sq. ft.
			Long. & Trans. Cracking	Low	80.00 ft.
			Long. & Trans. Cracking	Medium	177.00 ft.
			Alligator Cracking	Low	35.00 sq. ft.

St ID	Sec ID	Street Name
KATLIN	10	KATLIN CT
Inspection Date	11/16/2016	

Special	Inspection #	Inspection Area	Distress Type	Severity	Quantity
No	1	3,200 sq. ft.	Weathering	Low	1344.00 sq. ft.
			Raveling	Medium	160.00 sq. ft.
			Patch & Util. Cut Patch	Low	10.00 sq. ft.

St ID	Sec ID	Street Name
KAVANA	10	KAVANAGH AV
Inspection Date	11/01/2016	

Special	Inspection #	Inspection Area	Distress Type	Severity	Quantity
No	1	3,800 sq. ft.	Weathering	Medium	950.00 sq. ft.
			Weathering	High	950.00 sq. ft.
			Long. & Trans. Cracking	Low	30.00 ft.
			Long. & Trans. Cracking	Medium	166.00 ft.
			Alligator Cracking	Low	29.00 sq. ft.

Special	Inspection #	Inspection Area	Distress Type	Severity	Quantity
No	2	1,900 sq. ft.	Weathering	Medium	475.00 sq. ft.
			Weathering	High	475.00 sq. ft.
			Long. & Trans. Cracking	Low	57.00 ft.

St ID	Sec ID	Street Name
KAVANA	20	KAVANAGH AV
Inspection Date	11/01/2016	

Special	Inspection #	Inspection Area	Distress Type	Severity	Quantity
No	1	2,300 sq. ft.	Weathering	Medium	1035.00 sq. ft.
			Weathering	High	1035.00 sq. ft.
			Long. & Trans. Cracking	Low	43.00 ft.
			Long. & Trans. Cracking	Medium	37.00 ft.
			Alligator Cracking	High	18.00 sq. ft.
			Alligator Cracking	Low	160.00 sq. ft.
			Alligator Cracking	Medium	133.00 sq. ft.

Special	Inspection #	Inspection Area	Distress Type	Severity	Quantity
No	2	2,300 sq. ft.	Weathering	Medium	1035.00 sq. ft.
			Weathering	High	1035.00 sq. ft.
			Long. & Trans. Cracking	Low	73.00 ft.
			Long. & Trans. Cracking	Medium	22.00 ft.
			Alligator Cracking	Low	176.00 sq. ft.

Special	Inspection #	Inspection Area	Distress Type	Severity	Quantity
No	3	2,300 sq. ft.	Weathering	Medium	1035.00 sq. ft.
			Weathering	High	1035.00 sq. ft.
			Long. & Trans. Cracking	Low	75.00 ft.
			Alligator Cracking	Low	50.00 sq. ft.

St ID	Sec ID	Street Name
KAVANA	30	KAVANAGH AV
Inspection Date	11/01/2016	

Special	Inspection #	Inspection Area	Distress Type	Severity	Quantity
No	1	1,800 sq. ft.	Weathering	Medium	45.00 sq. ft.
			Weathering	High	45.00 sq. ft.

St ID	Sec ID	Street Name
KAVANA	40	KAVANAGH AV
Inspection Date	11/01/2016	

Special	Inspection #	Inspection Area	Distress Type	Severity	Quantity
No	1	3,800 sq. ft.	Weathering	Medium	1520.00 sq. ft.
			Weathering	High	1520.00 sq. ft.
			Long. & Trans. Cracking	High	14.00 ft.
			Long. & Trans. Cracking	Low	147.00 ft.
			Long. & Trans. Cracking	Medium	119.00 ft.
			Alligator Cracking	Low	50.00 sq. ft.

Special	Inspection #	Inspection Area	Distress Type	Severity	Quantity
No	2	1,900 sq. ft.	Weathering	Medium	902.50 sq. ft.
			Weathering	High	902.50 sq. ft.
			Raveling	Medium	95.00 sq. ft.
			Long. & Trans. Cracking	Low	131.00 ft.
			Long. & Trans. Cracking	Medium	181.00 ft.
			Distortions	Low	15.00 sq. ft.
			Alligator Cracking	High	46.00 sq. ft.
			Alligator Cracking	Medium	103.00 sq. ft.

Special	Inspection #	Inspection Area	Distress Type	Severity	Quantity
No	3	3,800 sq. ft.	Weathering	Medium	1900.00 sq. ft.
			Weathering	High	1900.00 sq. ft.
			Long. & Trans. Cracking	Medium	101.00 ft.
			Distortions	Low	18.00 sq. ft.
			Alligator Cracking	Low	196.00 sq. ft.

St ID	Sec ID	Street Name
KAVANA	50	KAVANAGH AV
Inspection Date	11/01/2016	

Special	Inspection #	Inspection Area	Distress Type	Severity	Quantity
Yes	1	3,800 sq. ft.	Weathering	Medium	950.00 sq. ft.
			Weathering	High	950.00 sq. ft.
			Long. & Trans. Cracking	Low	176.00 ft.
			Long. & Trans. Cracking	Medium	279.00 ft.
			Block Cracking	Low	96.00 sq. ft.
			Alligator Cracking	High	35.00 sq. ft.
			Alligator Cracking	Medium	32.00 sq. ft.

Special	Inspection #	Inspection Area	Distress Type	Severity	Quantity
No	2	3,800 sq. ft.	Weathering	Medium	760.00 sq. ft.
			Weathering	High	760.00 sq. ft.
			Long. & Trans. Cracking	Low	246.00 ft.
			Long. & Trans. Cracking	Medium	137.00 ft.
			Block Cracking	Low	74.00 sq. ft.
			Alligator Cracking	Low	37.00 sq. ft.

St ID	Sec ID	Street Name
KEEPSA	10	KEEPSAKE CT
Inspection Date	11/01/2016	

Special	Inspection #	Inspection Area	Distress Type	Severity	Quantity
No	1	3,200 sq. ft.	Weathering	Medium	960.00 sq. ft.
			Weathering	High	960.00 sq. ft.
			Long. & Trans. Cracking	Low	23.00 ft.

St ID	Sec ID	Street Name
KELLY	10	KELLY ST
Inspection Date	11/16/2016	

Special	Inspection #	Inspection Area	Distress Type	Severity	Quantity
No	1	3,300 sq. ft.	Weathering	Low	2640.00 sq. ft.
			Raveling	Medium	165.00 sq. ft.
			Long. & Trans. Cracking	Medium	89.00 ft.
			Alligator Cracking	Low	85.00 sq. ft.
			Alligator Cracking	Medium	5.00 sq. ft.

St ID	Sec ID	Street Name
KELYCT	10	KELLY MIST CT
Inspection Date	11/01/2016	

Special	Inspection #	Inspection Area	Distress Type	Severity	Quantity
No	1	3,200 sq. ft.	Weathering	Medium	800.00 sq. ft.
			Weathering	High	800.00 sq. ft.

St ID	Sec ID	Street Name
KELYLN	10	KELLY MIST LN
Inspection Date	11/01/2016	

Special	Inspection #	Inspection Area	Distress Type	Severity	Quantity
No	1	3,200 sq. ft.	Weathering	Medium	800.00 sq. ft.
			Weathering	High	800.00 sq. ft.

St ID	Sec ID	Street Name
KENNED	10	KENNEDY PL
Inspection Date	11/16/2016	

Special	Inspection #	Inspection Area	Distress Type	Severity	Quantity
No	1	3,200 sq. ft.	Weathering	Low	1344.00 sq. ft.
			Raveling	Medium	160.00 sq. ft.

St ID	Sec ID	Street Name
KENSIN	10	KENSINGTON LANE / CT
Inspection Date	11/16/2016	

Special	Inspection #	Inspection Area	Distress Type	Severity	Quantity
No	1	3,200 sq. ft.	Weathering	Low	1248.00 sq. ft.
			Long. & Trans. Cracking	Low	174.00 ft.
			Raveling	Medium	160.00 sq. ft.
			Long. & Trans. Cracking	Medium	39.00 ft.
			Alligator Cracking	Low	20.00 sq. ft.

St ID	Sec ID	Street Name
KERNST	10	KERN ST
Inspection Date	11/16/2016	

Special	Inspection #	Inspection Area	Distress Type	Severity	Quantity
No	1	3,200 sq. ft.	Weathering	Low	1280.00 sq. ft.
			Raveling	Medium	160.00 sq. ft.

Special	Inspection #	Inspection Area	Distress Type	Severity	Quantity
No	2	3,200 sq. ft.	Weathering	Low	1280.00 sq. ft.
			Raveling	Medium	160.00 sq. ft.
			Long. & Trans. Cracking	Medium	54.00 ft.
			Long. & Trans. Cracking	Low	4.00 ft.

St ID	Sec ID	Street Name
KEYS	10	KEYS WY / CT
Inspection Date	11/16/2016	

Special	Inspection #	Inspection Area	Distress Type	Severity	Quantity
No	1	3,200 sq. ft.	Weathering	Low	1344.00 sq. ft.
			Raveling	Medium	160.00 sq. ft.
			Long. & Trans. Cracking	Low	15.00 ft.
			Long. & Trans. Cracking	Medium	8.00 ft.

St ID	Sec ID	Street Name
KINALY	10	KING ALLEY
Inspection Date	11/01/2016	

Special	Inspection #	Inspection Area	Distress Type	Severity	Quantity
No	1	2,550 sq. ft.	Weathering	Medium	127.50 sq. ft.
			Weathering	High	127.50 sq. ft.

St ID	Sec ID	Street Name
KINALY	20	KING ALLEY
Inspection Date	11/01/2016	

Special	Inspection #	Inspection Area	Distress Type	Severity	Quantity
No	1	2,550 sq. ft.	Weathering	Medium	127.50 sq. ft.
			Weathering	High	127.50 sq. ft.

St ID	Sec ID	Street Name
KINGAR	10	KING ARTHUR CT
Inspection Date	11/01/2016	

Special	Inspection #	Inspection Area	Distress Type	Severity	Quantity
No	1	3,200 sq. ft.	Weathering	Medium	800.00 sq. ft.
			Weathering	High	800.00 sq. ft.

St ID	Sec ID	Street Name
KINGCA	10	KINGS CANYON CT
Inspection Date	11/16/2016	

Special	Inspection #	Inspection Area	Distress Type	Severity	Quantity
No	1	3,200 sq. ft.	Weathering	Low	1312.00 sq. ft.
			Raveling	Medium	160.00 sq. ft.
			Patch & Util. Cut Patch	Low	20.00 sq. ft.

St ID	Sec ID	Street Name
KINGLO	10	KING LOOP
Inspection Date	11/16/2016	

Special	Inspection #	Inspection Area	Distress Type	Severity	Quantity
No	1	3,200 sq. ft.	Weathering	Low	1152.00 sq. ft.
			Raveling	Medium	160.00 sq. ft.
			Patch & Util. Cut Patch	Low	15.00 sq. ft.

St ID	Sec ID	Street Name
KINSEY	10	KINSEY WAY
Inspection Date	11/16/2016	

Special	Inspection #	Inspection Area	Distress Type	Severity	Quantity
No	1	1,600 sq. ft.	Weathering	Low	1344.00 sq. ft.
			Raveling	Medium	80.00 sq. ft.
			Long. & Trans. Cracking	Medium	35.00 ft.
			Long. & Trans. Cracking	Low	18.00 ft.

Special	Inspection #	Inspection Area	Distress Type	Severity	Quantity
No	2	3,200 sq. ft.	Weathering	Low	672.00 sq. ft.
			Raveling	Medium	160.00 sq. ft.
			Long. & Trans. Cracking	Low	21.00 ft.

St ID	Sec ID	Street Name
KLAMAT	10	KLAMATH CT
Inspection Date	11/01/2016	

Special	Inspection #	Inspection Area	Distress Type	Severity	Quantity
No	1	3,200 sq. ft.	Weathering	Medium	544.00 sq. ft.
			Weathering	High	544.00 sq. ft.
			Long. & Trans. Cracking	Low	22.00 ft.

St ID	Sec ID	Street Name
KNOLLC	10	KNOLLCREST LN
Inspection Date	11/16/2016	

Special	Inspection #	Inspection Area	Distress Type	Severity	Quantity
No	1	3,200 sq. ft.	Weathering	Low	1344.00 sq. ft.
			Raveling	Medium	160.00 sq. ft.
			Long. & Trans. Cracking	Low	20.00 ft.

Special	Inspection #	Inspection Area	Distress Type	Severity	Quantity
No	2	1,600 sq. ft.	Weathering	Low	1344.00 sq. ft.
			Raveling	Medium	80.00 sq. ft.
			Alligator Cracking	Medium	37.00 sq. ft.
			Long. & Trans. Cracking	Low	19.00 ft.
			Long. & Trans. Cracking	Medium	16.00 ft.

St ID	Sec ID	Street Name
KRIDER	10	KRIDER CT
Inspection Date	11/01/2016	

Special	Inspection #	Inspection Area	Distress Type	Severity	Quantity
No	1	3,200 sq. ft.	Weathering	Medium	960.00 sq. ft.
			Weathering	High	960.00 sq. ft.
			Long. & Trans. Cracking	Medium	95.00 ft.
			Alligator Cracking	Low	29.00 sq. ft.
			Alligator Cracking	Medium	29.00 sq. ft.

St ID	Sec ID	Street Name
KRISTO	10	KRISTOFF CT
Inspection Date	11/16/2016	

Special	Inspection #	Inspection Area	Distress Type	Severity	Quantity
No	1	3,200 sq. ft.	Weathering	Low	1280.00 sq. ft.
			Raveling	Medium	160.00 sq. ft.
			Long. & Trans. Cracking	Medium	2.00 ft.

St ID	Sec ID	Street Name
KROHN	10	KROHN RD
Inspection Date	11/16/2016	

Special	Inspection #	Inspection Area	Distress Type	Severity	Quantity
No	1	2,200 sq. ft.	Weathering	Low	1320.00 sq. ft.
			Raveling	Medium	110.00 sq. ft.
			Long. & Trans. Cracking	Medium	7.00 ft.

St ID	Sec ID	Street Name
KROHN	20	KROHN RD
Inspection Date	11/16/2016	

Special	Inspection #	Inspection Area	Distress Type	Severity	Quantity
No	1	1,850 sq. ft.	Weathering	Low	740.00 sq. ft.
			Long. & Trans. Cracking	Medium	106.00 ft.
			Raveling	Medium	92.50 sq. ft.
			Alligator Cracking	Medium	16.00 sq. ft.
			Long. & Trans. Cracking	Low	8.00 ft.

St ID	Sec ID	Street Name
KYLECT	10	KYLE CT
Inspection Date	11/16/2016	

Special	Inspection #	Inspection Area	Distress Type	Severity	Quantity
No	1	3,000 sq. ft.	Weathering	Low	990.00 sq. ft.
			Raveling	Medium	150.00 sq. ft.
			Long. & Trans. Cracking	Low	16.00 ft.
			Long. & Trans. Cracking	Medium	14.00 ft.

St ID	Sec ID	Street Name
LAGUNA	10	LAGUNA DR
Inspection Date	11/16/2016	

Special	Inspection #	Inspection Area	Distress Type	Severity	Quantity
No	1	3,400 sq. ft.	Weathering	Low	1802.00 sq. ft.
			Raveling	Medium	170.00 sq. ft.
			Alligator Cracking	Low	160.00 sq. ft.
			Long. & Trans. Cracking	Low	140.00 ft.
			Long. & Trans. Cracking	Medium	28.00 ft.

Special	Inspection #	Inspection Area	Distress Type	Severity	Quantity
No	2	3,400 sq. ft.	Weathering	Low	1870.00 sq. ft.
			Long. & Trans. Cracking	Medium	198.00 ft.
			Raveling	Medium	170.00 sq. ft.
			Alligator Cracking	Medium	100.00 sq. ft.
			Block Cracking	Medium	97.00 sq. ft.
			Alligator Cracking	Low	60.00 sq. ft.
			Long. & Trans. Cracking	Low	29.00 ft.

St ID	Sec ID	Street Name
LAHOCT	10	LAHOLA CT
Inspection Date	11/01/2016	

Special	Inspection #	Inspection Area	Distress Type	Severity	Quantity
No	1	3,200 sq. ft.	Weathering	Medium	800.00 sq. ft.
			Weathering	High	800.00 sq. ft.

St ID	Sec ID	Street Name
LAKEVI	10	LAKEVIEW DR
Inspection Date	11/01/2016	

Special	Inspection #	Inspection Area	Distress Type	Severity	Quantity
No	1	2,100 sq. ft.	Weathering	Medium	840.00 sq. ft.
			Weathering	High	840.00 sq. ft.
			Long. & Trans. Cracking	Low	103.00 ft.
			Alligator Cracking	Medium	32.00 sq. ft.
			Alligator Cracking	High	32.00 sq. ft.

Special	Inspection #	Inspection Area	Distress Type	Severity	Quantity
No	2	2,100 sq. ft.	Weathering	Medium	525.00 sq. ft.
			Weathering	High	525.00 sq. ft.

St ID	Sec ID	Street Name
LAMESA	15	LA MESA DR
Inspection Date	11/16/2016	

Special	Inspection #	Inspection Area	Distress Type	Severity	Quantity
No	1	3,200 sq. ft.	Weathering	Low	1920.00 sq. ft.
			Raveling	Medium	160.00 sq. ft.

St ID	Sec ID	Street Name
LAMMER	10	LAMMERS RD
Inspection Date	11/01/2016	

Special	Inspection #	Inspection Area	Distress Type	Severity	Quantity
No	1	1,950 sq. ft.	Weathering	Medium	292.50 sq. ft.
			Weathering	High	292.50 sq. ft.
			Long. & Trans. Cracking	Low	46.00 ft.
			Alligator Cracking	Low	23.00 sq. ft.

Special	Inspection #	Inspection Area	Distress Type	Severity	Quantity
No	2	1,950 sq. ft.	Weathering	Medium	292.50 sq. ft.
			Weathering	High	292.50 sq. ft.
			Long. & Trans. Cracking	Medium	44.00 ft.
			Alligator Cracking	Low	35.00 sq. ft.

Special	Inspection #	Inspection Area	Distress Type	Severity	Quantity
No	3	1,950 sq. ft.	Weathering	Medium	633.50 sq. ft.
			Weathering	High	633.50 sq. ft.
			Long. & Trans. Cracking	Medium	44.00 ft.
			Alligator Cracking	Low	51.00 sq. ft.
			Alligator Cracking	Medium	32.00 sq. ft.

St ID	Sec ID	Street Name
LAMMER	12	LAMMERS RD
Inspection Date	11/01/2016	

Special	Inspection #	Inspection Area	Distress Type	Severity	Quantity
No	1	1,950 sq. ft.	Weathering	Medium	487.50 sq. ft.
			Weathering	High	487.50 sq. ft.
			Long. & Trans. Cracking	Low	23.00 ft.

Special	Inspection #	Inspection Area	Distress Type	Severity	Quantity
No	2	1,950 sq. ft.	Weathering	Medium	487.50 sq. ft.
			Weathering	High	487.50 sq. ft.

St ID	Sec ID	Street Name
LAMMER	18	LAMMERS RD
Inspection Date	11/01/2016	

Special	Inspection #	Inspection Area	Distress Type	Severity	Quantity
No	1	1,950 sq. ft.	Weathering	Medium	877.50 sq. ft.
			Weathering	High	877.50 sq. ft.
			Patch & Util. Cut Patch	Low	374.00 sq. ft.
			Long. & Trans. Cracking	Medium	74.00 ft.
			Distortions	Low	35.00 sq. ft.
			Alligator Cracking	Medium	80.00 sq. ft.

St ID	Sec ID	Street Name
LAMMER	25	LAMMERS RD
Inspection Date	03/01/2017	

Special	Inspection #	Inspection Area	Distress Type	Severity	Quantity
No	1	2,650 sq. ft.	Long. & Trans. Cracking	Medium	13.00 ft.
			Weathering	Medium	2650.00 sq. ft.

Special	Inspection #	Inspection Area	Distress Type	Severity	Quantity
No	2	2,650 sq. ft.	Weathering	Medium	2650.00 sq. ft.

Special	Inspection #	Inspection Area	Distress Type	Severity	Quantity
No	3	2,650 sq. ft.	Weathering	Medium	2650.00 sq. ft.

Special	Inspection #	Inspection Area	Distress Type	Severity	Quantity
No	4	2,650 sq. ft.	Weathering	Medium	2650.00 sq. ft.

Special	Inspection #	Inspection Area	Distress Type	Severity	Quantity
No	5	2,650 sq. ft.	Weathering	Medium	2650.00 sq. ft.

Special	Inspection #	Inspection Area	Distress Type	Severity	Quantity
No	6	2,650 sq. ft.	Weathering	Medium	2650.00 sq. ft.

Special	Inspection #	Inspection Area	Distress Type	Severity	Quantity
No	7	2,650 sq. ft.	Weathering	Medium	2650.00 sq. ft.

St ID	Sec ID	Street Name
LAMMER	30	LAMMERS RD
Inspection Date	03/01/2017	

Special	Inspection #	Inspection Area	Distress Type	Severity	Quantity
No	1	2,000 sq. ft.	Weathering	Medium	2000.00 sq. ft.
Special	Inspection #	Inspection Area	Distress Type	Severity	Quantity
No	2	2,000 sq. ft.	Weathering	Medium	2000.00 sq. ft.
Special	Inspection #	Inspection Area	Distress Type	Severity	Quantity
No	3	2,000 sq. ft.	Weathering	Medium	2000.00 sq. ft.

St ID	Sec ID	Street Name
LAMMER	35	LAMMERS RD
Inspection Date	11/01/2016	

Special	Inspection #	Inspection Area	Distress Type	Severity	Quantity
No	1	2,700 sq. ft.	Weathering	Medium	675.00 sq. ft.
			Weathering	High	675.00 sq. ft.
			Raveling	High	675.00 sq. ft.
			Raveling	Medium	675.00 sq. ft.
			Long. & Trans. Cracking	Medium	160.00 ft.
			Alligator Cracking	High	46.00 sq. ft.
			Alligator Cracking	Medium	166.00 sq. ft.

St ID	Sec ID	Street Name
LAMMER	40	LAMMERS RD
Inspection Date	11/01/2016	

Special	Inspection #	Inspection Area	Distress Type	Severity	Quantity
No	1	2,700 sq. ft.	Weathering	Medium	675.00 sq. ft.
			Weathering	High	675.00 sq. ft.
			Rutting/Depression	Low	32.00 sq. ft.
			Raveling	Medium	675.00 sq. ft.
			Raveling	High	675.00 sq. ft.
			Long. & Trans. Cracking	Low	39.00 ft.
			Long. & Trans. Cracking	Medium	86.00 ft.
			Alligator Cracking	High	110.00 sq. ft.

St ID	Sec ID	Street Name
LAMONT	10	LA MONTE LN
Inspection Date	11/01/2016	

Special	Inspection #	Inspection Area	Distress Type	Severity	Quantity
No	1	3,200 sq. ft.	Weathering	Medium	800.00 sq. ft.
			Weathering	High	800.00 sq. ft.

St ID	Sec ID	Street Name
LAMONT	20	LA MONTE LN
Inspection Date	11/01/2016	

Special	Inspection #	Inspection Area	Distress Type	Severity	Quantity
No	1	3,200 sq. ft.	Weathering	Medium	800.00 sq. ft.
			Weathering	High	800.00 sq. ft.
			Long. & Trans. Cracking	Low	23.00 ft.
			Long. & Trans. Cracking	Medium	22.00 ft.

St ID	Sec ID	Street Name
LANKCT	10	LANKERSHIRE CT
Inspection Date	11/16/2016	

Special	Inspection #	Inspection Area	Distress Type	Severity	Quantity
No	1	2,900 sq. ft.	Weathering	Low	1015.00 sq. ft.
			Raveling	Medium	145.00 sq. ft.
			Patch & Util. Cut Patch	Low	51.00 sq. ft.
			Alligator Cracking	Low	22.00 sq. ft.
			Long. & Trans. Cracking	Low	3.00 ft.

St ID	Sec ID	Street Name
LANKDR	10	LANKERSHIRE DR
Inspection Date	11/16/2016	

Special	Inspection #	Inspection Area	Distress Type	Severity	Quantity
No	1	2,200 sq. ft.	Weathering	Low	1100.00 sq. ft.
			Raveling	Medium	110.00 sq. ft.
			Long. & Trans. Cracking	Low	50.00 ft.

St ID	Sec ID	Street Name
LARACT	10	LARA CT
Inspection Date	11/16/2016	

Special	Inspection #	Inspection Area	Distress Type	Severity	Quantity
No	1	3,200 sq. ft.	Weathering	Low	1600.00 sq. ft.
			Raveling	Medium	160.00 sq. ft.
			Long. & Trans. Cracking	Low	17.00 ft.

St ID	Sec ID	Street Name
LARALN	10	LARA LN
Inspection Date	11/16/2016	

Special	Inspection #	Inspection Area	Distress Type	Severity	Quantity
No	1	3,200 sq. ft.	Weathering	Low	1600.00 sq. ft.
			Raveling	Medium	160.00 sq. ft.

St ID	Sec ID	Street Name
LARALY	10	LARSEN ALLEY
Inspection Date	11/01/2016	

Special	Inspection #	Inspection Area	Distress Type	Severity	Quantity
No	1	2,400 sq. ft.	Weathering	Medium	120.00 sq. ft.
			Weathering	High	120.00 sq. ft.

St ID	Sec ID	Street Name
LARALY	20	LARSEN ALLEY
Inspection Date	11/01/2016	

Special	Inspection #	Inspection Area	Distress Type	Severity	Quantity
No	1	2,400 sq. ft.	Weathering	Medium	120.00 sq. ft.
			Weathering	High	120.00 sq. ft.

St ID	Sec ID	Street Name
LARCH	10	LARCH RD
Inspection Date	03/06/2017	

Special	Inspection #	Inspection Area	Distress Type	Severity	Quantity
No	1	2,200 sq. ft.	Long. & Trans. Cracking	Low	37.00 ft.
			Alligator Cracking	Low	31.00 sq. ft.
			Long. & Trans. Cracking	Medium	26.00 ft.
			Weathering	Medium	2200.00 sq. ft.
			Patch & Util. Cut Patch	Low	15.00 sq. ft.
			Alligator Cracking	Medium	18.00 sq. ft.

St ID	Sec ID	Street Name
LARCH	35	LARCH RD
Inspection Date	03/06/2017	

Special	Inspection #	Inspection Area	Distress Type	Severity	Quantity
No	1	2,200 sq. ft.	No Distresses		

St ID	Sec ID	Street Name
LARKSP	10	LARKSPUR DR
Inspection Date	11/16/2016	

Special	Inspection #	Inspection Area	Distress Type	Severity	Quantity
No	1	1,700 sq. ft.	Weathering	Low	986.00 sq. ft.
			Long. & Trans. Cracking	Low	189.00 ft.
			Long. & Trans. Cracking	Medium	171.00 ft.
			Raveling	Medium	85.00 sq. ft.
			Alligator Cracking	Low	7.00 sq. ft.

Special	Inspection #	Inspection Area	Distress Type	Severity	Quantity
No	2	1,700 sq. ft.	Weathering	Low	1496.00 sq. ft.
			Long. & Trans. Cracking	Low	195.00 ft.
			Raveling	Medium	85.00 sq. ft.
			Long. & Trans. Cracking	Medium	36.00 ft.
			Patch & Util. Cut Patch	Low	21.00 sq. ft.
			Alligator Cracking	Low	3.00 sq. ft.

St ID	Sec ID	Street Name
LARKSP	20	LARKSPUR DR
Inspection Date	11/01/2016	

Special	Inspection #	Inspection Area	Distress Type	Severity	Quantity
No	1	3,700 sq. ft.	Weathering	Medium	999.00 sq. ft.
			Weathering	High	999.00 sq. ft.
			Long. & Trans. Cracking	Low	119.00 ft.
			Long. & Trans. Cracking	Medium	103.00 ft.
			Distortions	Low	38.00 sq. ft.
			Alligator Cracking	Low	33.00 sq. ft.
			Alligator Cracking	Medium	38.00 sq. ft.

St ID	Sec ID	Street Name
LASADR	10	LASATA DR
Inspection Date	11/01/2016	

Special	Inspection #	Inspection Area	Distress Type	Severity	Quantity
No	1	3,200 sq. ft.	Weathering	Medium	800.00 sq. ft.
			Weathering	High	800.00 sq. ft.
No	2	3,200 sq. ft.	Weathering	Medium	800.00 sq. ft.
			Weathering	High	800.00 sq. ft.

St ID	Sec ID	Street Name
LASSEN	10	LASSEN CT
Inspection Date	11/16/2016	

Special	Inspection #	Inspection Area	Distress Type	Severity	Quantity
No	1	3,200 sq. ft.	Weathering	Low	1376.00 sq. ft.
			Raveling	Medium	160.00 sq. ft.
			Patch & Util. Cut Patch	Low	15.00 sq. ft.
			Long. & Trans. Cracking	Medium	12.00 ft.
			Long. & Trans. Cracking	Low	4.00 ft.

St ID	Sec ID	Street Name
LAURBR	10	LAURELBROOK DR
Inspection Date	11/16/2016	

Special	Inspection #	Inspection Area	Distress Type	Severity	Quantity
No	1	3,200 sq. ft.	Alligator Cracking	Medium	56.00 sq. ft.
			Alligator Cracking	Low	56.00 sq. ft.
			Long. & Trans. Cracking	Low	18.00 ft.
			Long. & Trans. Cracking	Medium	8.00 ft.
No	2	3,200 sq. ft.	Weathering	Low	2800.00 sq. ft.
			Raveling	Medium	160.00 sq. ft.

St ID	Sec ID	Street Name
LAUREL	10	LAURELGROVE LN
Inspection Date	11/16/2016	

Special	Inspection #	Inspection Area	Distress Type	Severity	Quantity
No	1	3,200 sq. ft.	Weathering	Low	1376.00 sq. ft.
			Raveling	Medium	160.00 sq. ft.
			Long. & Trans. Cracking	Low	23.00 ft.
			Patch & Util. Cut Patch	Low	15.00 sq. ft.
			Long. & Trans. Cracking	Medium	5.00 ft.

St ID	Sec ID	Street Name
LAURIA	10	LAURIANA LN
Inspection Date	11/16/2016	

Special	Inspection #	Inspection Area	Distress Type	Severity	Quantity
No	1	3,200 sq. ft.	Weathering	Low	1312.00 sq. ft.
			Raveling	Medium	160.00 sq. ft.
			Alligator Cracking	Low	19.00 sq. ft.
			Patch & Util. Cut Patch	Low	15.00 sq. ft.
			Long. & Trans. Cracking	Low	10.00 ft.

St ID	Sec ID	Street Name
LAURIA	20	LAURIANA LN
Inspection Date	11/16/2016	

Special	Inspection #	Inspection Area	Distress Type	Severity	Quantity
No	1	2,100 sq. ft.	Weathering	Low	1470.00 sq. ft.
			Raveling	Medium	105.00 sq. ft.

Special	Inspection #	Inspection Area	Distress Type	Severity	Quantity
No	2	2,100 sq. ft.	Weathering	Low	1470.00 sq. ft.
			Raveling	Medium	105.00 sq. ft.
			Long. & Trans. Cracking	Low	17.00 ft.

St ID	Sec ID	Street Name
LAURIA	30	LAURIANA LN
Inspection Date	11/16/2016	

Special	Inspection #	Inspection Area	Distress Type	Severity	Quantity
No	1	2,100 sq. ft.	Weathering	Low	1470.00 sq. ft.
			Raveling	Medium	105.00 sq. ft.
			Long. & Trans. Cracking	Medium	10.00 ft.

St ID	Sec ID	Street Name
LAVECT	10	LAVENDER CT
Inspection Date	11/01/2016	

Special	Inspection #	Inspection Area	Distress Type	Severity	Quantity
No	1	3,200 sq. ft.	Weathering	Medium	960.00 sq. ft.
			Weathering	High	960.00 sq. ft.
			Long. & Trans. Cracking	Low	23.00 ft.

St ID	Sec ID	Street Name
LAVELL	10	LAVELLE SMITH DR
Inspection Date	11/16/2016	

Special	Inspection #	Inspection Area	Distress Type	Severity	Quantity
No	1	3,200 sq. ft.	Weathering	Low	1408.00 sq. ft.
			Raveling	Medium	160.00 sq. ft.
			Patch & Util. Cut Patch	Low	15.00 sq. ft.
			Long. & Trans. Cracking	Low	14.00 ft.
			Long. & Trans. Cracking	Medium	12.00 ft.

Special	Inspection #	Inspection Area	Distress Type	Severity	Quantity
No	2	3,200 sq. ft.	Weathering	Low	1408.00 sq. ft.
			Raveling	Medium	160.00 sq. ft.
			Long. & Trans. Cracking	Low	5.00 ft.
			Long. & Trans. Cracking	Medium	4.00 ft.

St ID	Sec ID	Street Name
LEAMON	10	LEAMON ST
Inspection Date	11/01/2016	

Special	Inspection #	Inspection Area	Distress Type	Severity	Quantity
Yes	1	3,200 sq. ft.	Weathering	Medium	1440.00 sq. ft.
			Weathering	High	1440.00 sq. ft.
			Raveling	High	160.00 sq. ft.
			Raveling	Medium	160.00 sq. ft.
			Long. & Trans. Cracking	Medium	72.00 ft.
			Alligator Cracking	High	93.00 sq. ft.
			Alligator Cracking	Low	160.00 sq. ft.
			Alligator Cracking	Medium	236.00 sq. ft.

Special	Inspection #	Inspection Area	Distress Type	Severity	Quantity
No	2	3,200 sq. ft.	Weathering	Medium	1280.00 sq. ft.
			Weathering	High	1280.00 sq. ft.
			Long. & Trans. Cracking	Low	176.00 ft.

St ID	Sec ID	Street Name
LENNWY	10	LENNOX WY
Inspection Date	03/01/2017	

Special	Inspection #	Inspection Area	Distress Type	Severity	Quantity
No	1	2,700 sq. ft.	No Distresses		

St ID	Sec ID	Street Name
LESLIE	10	LESLIE CT
Inspection Date	11/01/2016	

Special	Inspection #	Inspection Area	Distress Type	Severity	Quantity
No	1	3,200 sq. ft.	Weathering	Medium	880.00 sq. ft.
			Weathering	High	880.00 sq. ft.

St ID	Sec ID	Street Name
LIBERT	10	LIBERTY CT
Inspection Date	11/01/2016	

Special	Inspection #	Inspection Area	Distress Type	Severity	Quantity
No	1	2,900 sq. ft.	Weathering	Medium	1450.00 sq. ft.
			Weathering	High	1450.00 sq. ft.
			Long. & Trans. Cracking	Low	161.00 ft.
			Long. & Trans. Cracking	Medium	32.00 ft.
			Alligator Cracking	Low	69.00 sq. ft.
			Alligator Cracking	Medium	29.00 sq. ft.

St ID	Sec ID	Street Name
LIERLY	10	LIERLY ST
Inspection Date	11/01/2016	

Special	Inspection #	Inspection Area	Distress Type	Severity	Quantity
No	1	3,200 sq. ft.	Weathering	Medium	800.00 sq. ft.
			Weathering	High	800.00 sq. ft.
			Long. & Trans. Cracking	Low	22.00 ft.

St ID	Sec ID	Street Name
LIGHCR	10	LIGHTHOUSE CIR
Inspection Date	11/01/2016	

Special	Inspection #	Inspection Area	Distress Type	Severity	Quantity
No	1	3,200 sq. ft.	Weathering	Medium	800.00 sq. ft.
			Weathering	High	800.00 sq. ft.

Special	Inspection #	Inspection Area	Distress Type	Severity	Quantity
Yes	2	3,200 sq. ft.	Weathering	Medium	800.00 sq. ft.
			Weathering	High	800.00 sq. ft.
			Long. & Trans. Cracking	Low	73.00 ft.
			Alligator Cracking	High	280.00 sq. ft.

St ID	Sec ID	Street Name
LIGHCR	20	LIGHTHOUSE CIR
Inspection Date	11/01/2016	

Special	Inspection #	Inspection Area	Distress Type	Severity	Quantity
No	1	3,200 sq. ft.	Weathering	Medium	800.00 sq. ft.
			Weathering	High	800.00 sq. ft.

St ID	Sec ID	Street Name
LILACWY	10	LILAC WY
Inspection Date	03/01/2017	

Special	Inspection #	Inspection Area	Distress Type	Severity	Quantity
No	1	3,000 sq. ft.	No Distresses		

St ID	Sec ID	Street Name
LILLY	10	LILLY CT
Inspection Date	11/16/2016	

Special	Inspection #	Inspection Area	Distress Type	Severity	Quantity
No	1	3,200 sq. ft.	Long. & Trans. Cracking	Low	29.00 ft.
			Long. & Trans. Cracking	Medium	21.00 ft.

St ID	Sec ID	Street Name
LIMEWO	10	LIMEWOOD LN
Inspection Date	11/16/2016	

Special	Inspection #	Inspection Area	Distress Type	Severity	Quantity
No	1	3,200 sq. ft.	Weathering	Low	1568.00 sq. ft.
			Raveling	Medium	160.00 sq. ft.
			Long. & Trans. Cracking	Low	3.00 ft.

St ID	Sec ID	Street Name
LIMOCT	10	LIMOGES CT
Inspection Date	11/01/2016	

Special	Inspection #	Inspection Area	Distress Type	Severity	Quantity
No	1	3,200 sq. ft.	Weathering	Medium	800.00 sq. ft.
			Weathering	High	800.00 sq. ft.

St ID	Sec ID	Street Name
LIMOGE	10	LIMOGES ST
Inspection Date	11/01/2016	

Special	Inspection #	Inspection Area	Distress Type	Severity	Quantity
No	1	3,200 sq. ft.	Weathering	Medium	800.00 sq. ft.
			Weathering	High	800.00 sq. ft.

St ID	Sec ID	Street Name
LINCOL	10	LINCOLN BL
Inspection Date	11/01/2016	

Special	Inspection #	Inspection Area	Distress Type	Severity	Quantity
No	1	1,800 sq. ft.	Weathering	Medium	270.00 sq. ft.
			Weathering	High	270.00 sq. ft.
			Long. & Trans. Cracking	Medium	86.00 ft.

St ID	Sec ID	Street Name			
LINCOL	20	LINCOLN BL			
Inspection Date	11/01/2016				
Special	Inspection #	Inspection Area	Distress Type	Severity	Quantity
No	1	2,200 sq. ft.	Weathering	Medium	1100.00 sq. ft.
			Weathering	High	1100.00 sq. ft.
			Long. & Trans. Cracking	Low	61.00 ft.
			Long. & Trans. Cracking	Medium	168.00 ft.
			Alligator Cracking	Low	115.00 sq. ft.
Special	Inspection #	Inspection Area	Distress Type	Severity	Quantity
No	2	2,200 sq. ft.	Weathering	Medium	1100.00 sq. ft.
			Weathering	High	1100.00 sq. ft.
			Long. & Trans. Cracking	Low	43.00 ft.
			Long. & Trans. Cracking	Medium	132.00 ft.
			Alligator Cracking	Low	166.00 sq. ft.
Special	Inspection #	Inspection Area	Distress Type	Severity	Quantity
No	3	2,200 sq. ft.	Weathering	Medium	1100.00 sq. ft.
			Weathering	High	1100.00 sq. ft.
			Long. & Trans. Cracking	Low	249.00 ft.
			Long. & Trans. Cracking	Medium	147.00 ft.
			Alligator Cracking	Low	115.00 sq. ft.

St ID	Sec ID	Street Name			
LINCOL	30	LINCOLN BL			
Inspection Date	11/01/2016				
Special	Inspection #	Inspection Area	Distress Type	Severity	Quantity
No	1	3,100 sq. ft.	Weathering	Medium	465.00 sq. ft.
			Weathering	High	465.00 sq. ft.
			Long. & Trans. Cracking	Low	21.00 ft.
Special	Inspection #	Inspection Area	Distress Type	Severity	Quantity
No	2	3,100 sq. ft.	Weathering	Medium	465.00 sq. ft.
			Weathering	High	465.00 sq. ft.
Special	Inspection #	Inspection Area	Distress Type	Severity	Quantity
No	3	3,100 sq. ft.	Weathering	Medium	465.00 sq. ft.
			Weathering	High	465.00 sq. ft.
Special	Inspection #	Inspection Area	Distress Type	Severity	Quantity
No	4	3,100 sq. ft.	Weathering	Medium	465.00 sq. ft.
			Weathering	High	465.00 sq. ft.

St ID	Sec ID	Street Name
LINCOL	40	LINCOLN BL

Inspection Date 11/01/2016

Special	Inspection #	Inspection Area	Distress Type	Severity	Quantity
No	1	3,100 sq. ft.	Weathering	Medium	1550.00 sq. ft.
			Weathering	High	1550.00 sq. ft.
			Long. & Trans. Cracking	Low	87.00 ft.
			Long. & Trans. Cracking	Medium	60.00 ft.
			Alligator Cracking	Low	251.00 sq. ft.

Special	Inspection #	Inspection Area	Distress Type	Severity	Quantity
No	2	3,100 sq. ft.	Weathering	Medium	1550.00 sq. ft.
			Weathering	High	1550.00 sq. ft.
			Long. & Trans. Cracking	Low	87.00 ft.
			Long. & Trans. Cracking	Medium	39.00 ft.
			Alligator Cracking	Low	177.00 sq. ft.

Special	Inspection #	Inspection Area	Distress Type	Severity	Quantity
No	3	3,100 sq. ft.	Weathering	Medium	1550.00 sq. ft.
			Weathering	High	1550.00 sq. ft.
			Patch & Util. Cut Patch	Low	64.00 sq. ft.
			Long. & Trans. Cracking	Medium	83.00 ft.
			Alligator Cracking	High	15.00 sq. ft.
			Alligator Cracking	Low	256.00 sq. ft.
			Alligator Cracking	Medium	32.00 sq. ft.

St ID	Sec ID	Street Name
LINCOL	50	LINCOLN BL
Inspection Date	11/01/2016	

Special	Inspection #	Inspection Area	Distress Type	Severity	Quantity
No	1	3,100 sq. ft.	Weathering	Medium	1550.00 sq. ft.
			Weathering	High	1550.00 sq. ft.
			Long. & Trans. Cracking	Low	30.00 ft.
			Alligator Cracking	Low	148.00 sq. ft.
			Alligator Cracking	Medium	15.00 sq. ft.

Special	Inspection #	Inspection Area	Distress Type	Severity	Quantity
No	2	3,100 sq. ft.	Weathering	Medium	1550.00 sq. ft.
			Weathering	High	1550.00 sq. ft.
			Long. & Trans. Cracking	Low	30.00 ft.
			Long. & Trans. Cracking	Medium	37.00 ft.
			Alligator Cracking	Low	181.00 sq. ft.
			Alligator Cracking	Medium	23.00 sq. ft.

Special	Inspection #	Inspection Area	Distress Type	Severity	Quantity
No	3	3,100 sq. ft.	Weathering	Medium	1550.00 sq. ft.
			Weathering	High	1550.00 sq. ft.
			Long. & Trans. Cracking	Low	46.00 ft.
			Long. & Trans. Cracking	Medium	102.00 ft.
			Alligator Cracking	Low	174.00 sq. ft.

Special	Inspection #	Inspection Area	Distress Type	Severity	Quantity
Yes	4	3,100 sq. ft.	Weathering	Medium	1550.00 sq. ft.
			Weathering	High	1550.00 sq. ft.
			Patch & Util. Cut Patch	Low	116.00 sq. ft.
			Long. & Trans. Cracking	Medium	112.00 ft.
			Alligator Cracking	High	35.00 sq. ft.
			Alligator Cracking	Low	406.00 sq. ft.
			Alligator Cracking	Medium	206.00 sq. ft.

St ID	Sec ID	Street Name
LINDA	10	LINDA PL
Inspection Date	11/16/2016	

Special	Inspection #	Inspection Area	Distress Type	Severity	Quantity
No	1	3,400 sq. ft.	Weathering	Low	901.00 sq. ft.
			Raveling	Medium	170.00 sq. ft.
			Long. & Trans. Cracking	Medium	168.00 ft.
			Alligator Cracking	Low	34.00 sq. ft.
			Long. & Trans. Cracking	Low	24.00 ft.

St ID	Sec ID	Street Name
LINDSE	05	LINDSEY LN
Inspection Date	11/01/2016	

Special	Inspection #	Inspection Area	Distress Type	Severity	Quantity
No	1	3,200 sq. ft.	Weathering	Medium	800.00 sq. ft.
			Weathering	High	800.00 sq. ft.

St ID	Sec ID	Street Name
LINDSE	15	LINDSEY LN
Inspection Date	11/01/2016	

Special	Inspection #	Inspection Area	Distress Type	Severity	Quantity
No	1	3,200 sq. ft.	Weathering	Medium	800.00 sq. ft.
			Weathering	High	800.00 sq. ft.

St ID	Sec ID	Street Name
LINNE	10	LINNE RD
Inspection Date	11/01/2016	

Special	Inspection #	Inspection Area	Distress Type	Severity	Quantity
No	1	2,400 sq. ft.	Weathering	Medium	120.00 sq. ft.
			Weathering	High	120.00 sq. ft.

Special	Inspection #	Inspection Area	Distress Type	Severity	Quantity
No	2	2,400 sq. ft.	Weathering	Medium	120.00 sq. ft.
			Weathering	High	120.00 sq. ft.

Special	Inspection #	Inspection Area	Distress Type	Severity	Quantity
No	3	2,400 sq. ft.	Weathering	Medium	120.00 sq. ft.
			Weathering	High	120.00 sq. ft.

Special	Inspection #	Inspection Area	Distress Type	Severity	Quantity
No	4	2,400 sq. ft.	Weathering	Medium	120.00 sq. ft.
			Weathering	High	120.00 sq. ft.

St ID	Sec ID	Street Name
LINNE	20	LINNE RD
Inspection Date	11/01/2016	

Special	Inspection #	Inspection Area	Distress Type	Severity	Quantity
No	1	3,200 sq. ft.	Weathering	Medium	480.00 sq. ft.
			Weathering	High	480.00 sq. ft.

St ID	Sec ID	Street Name
LLOYDC	10	LLOYD C GARY DR
Inspection Date	11/16/2016	

Special	Inspection #	Inspection Area	Distress Type	Severity	Quantity
No	1	1,600 sq. ft.	Weathering	Low	1376.00 sq. ft.
			Alligator Cracking	Medium	168.00 sq. ft.
			Alligator Cracking	Low	112.00 sq. ft.
			Raveling	Medium	80.00 sq. ft.
			Long. & Trans. Cracking	Low	8.00 ft.

Special	Inspection #	Inspection Area	Distress Type	Severity	Quantity
No	2	3,200 sq. ft.	Weathering	Low	1376.00 sq. ft.
			Raveling	Medium	160.00 sq. ft.
			Long. & Trans. Cracking	Low	50.00 ft.
			Long. & Trans. Cracking	Medium	4.00 ft.

St ID	Sec ID	Street Name
LOCUST	10	LOCUST DR
Inspection Date	11/16/2016	

Special	Inspection #	Inspection Area	Distress Type	Severity	Quantity
No	1	2,000 sq. ft.	Weathering	Low	800.00 sq. ft.
			Raveling	Medium	100.00 sq. ft.
			Patch & Util. Cut Patch	Low	14.00 sq. ft.

Special	Inspection #	Inspection Area	Distress Type	Severity	Quantity
No	2	2,000 sq. ft.	Weathering	Low	1020.00 sq. ft.
			Raveling	Medium	100.00 sq. ft.
			Patch & Util. Cut Patch	Low	18.00 sq. ft.

St ID	Sec ID	Street Name
LOCUST	20	LOCUST DR
Inspection Date	11/16/2016	

Special	Inspection #	Inspection Area	Distress Type	Severity	Quantity
No	1	1,700 sq. ft.	Weathering	Low	867.00 sq. ft.
			Raveling	Medium	85.00 sq. ft.
			Alligator Cracking	Low	16.00 sq. ft.
			Long. & Trans. Cracking	Medium	16.00 ft.
			Long. & Trans. Cracking	Low	12.00 ft.
			Alligator Cracking	Medium	8.00 sq. ft.

St ID	Sec ID	Street Name
LOGGIN	10	LOGGINS LN
Inspection Date	11/16/2016	

Special	Inspection #	Inspection Area	Distress Type	Severity	Quantity
No	1	3,200 sq. ft.	Weathering	Low	1248.00 sq. ft.
			Raveling	Medium	160.00 sq. ft.
			Long. & Trans. Cracking	Medium	23.00 ft.
			Long. & Trans. Cracking	Low	12.00 ft.
			Patch & Util. Cut Patch	Low	10.00 sq. ft.

St ID	Sec ID	Street Name
LOMAPR	10	LOMA PRIETA CR
Inspection Date	11/01/2016	

Special	Inspection #	Inspection Area	Distress Type	Severity	Quantity
No	1	3,200 sq. ft.	Weathering	Medium	800.00 sq. ft.
			Weathering	High	800.00 sq. ft.
			Patch & Util. Cut Patch	Low	40.00 sq. ft.

St ID	Sec ID	Street Name
LOMAVE	10	LOMA VERDE DR
Inspection Date	11/01/2016	

Special	Inspection #	Inspection Area	Distress Type	Severity	Quantity
No	1	2,800 sq. ft.	Weathering	Medium	1330.00 sq. ft.
			Weathering	High	1330.00 sq. ft.
			Raveling	Medium	56.00 sq. ft.
			Long. & Trans. Cracking	Medium	249.00 ft.
			Alligator Cracking	Low	102.00 sq. ft.
			Alligator Cracking	Medium	68.00 sq. ft.

St ID	Sec ID	Street Name
LOMBCT	10	LOMBARD CT
Inspection Date	11/16/2016	

Special	Inspection #	Inspection Area	Distress Type	Severity	Quantity
No	1	3,200 sq. ft.	Weathering	Low	1632.00 sq. ft.
			Raveling	Medium	160.00 sq. ft.
			Long. & Trans. Cracking	Medium	98.00 ft.
			Long. & Trans. Cracking	Low	29.00 ft.
			Patch & Util. Cut Patch	Low	10.00 sq. ft.
			Alligator Cracking	Low	8.00 sq. ft.

St ID	Sec ID	Street Name
LOMBWY	10	LOMBARD WY
Inspection Date	11/16/2016	

Special	Inspection #	Inspection Area	Distress Type	Severity	Quantity
No	1	3,600 sq. ft.	Weathering	Low	756.00 sq. ft.
			Raveling	Medium	180.00 sq. ft.

St ID	Sec ID	Street Name
LONDON	10	LONDON DR
Inspection Date	11/16/2016	

Special	Inspection #	Inspection Area	Distress Type	Severity	Quantity
No	1	3,600 sq. ft.	Weathering	Low	1368.00 sq. ft.
			Long. & Trans. Cracking	Low	201.00 ft.
			Raveling	Medium	180.00 sq. ft.
			Alligator Cracking	Low	27.00 sq. ft.
			Long. & Trans. Cracking	Medium	12.00 ft.

St ID	Sec ID	Street Name
LONEFO	10	LONE FOX CT
Inspection Date	11/16/2016	

Special	Inspection #	Inspection Area	Distress Type	Severity	Quantity
No	1	3,200 sq. ft.	Weathering	Low	1664.00 sq. ft.
			Raveling	Medium	160.00 sq. ft.
			Long. & Trans. Cracking	Medium	108.00 ft.
			Long. & Trans. Cracking	Low	70.00 ft.
			Alligator Cracking	Low	15.00 sq. ft.

St ID	Sec ID	Street Name
LONGCT	10	LONGFELLOW CT
Inspection Date	11/16/2016	

Special	Inspection #	Inspection Area	Distress Type	Severity	Quantity
No	1	3,200 sq. ft.	Weathering	Low	2240.00 sq. ft.
			Raveling	Medium	160.00 sq. ft.
			Long. & Trans. Cracking	Medium	33.00 ft.
			Long. & Trans. Cracking	Low	4.00 ft.

St ID	Sec ID	Street Name
LONGST	10	LONGFELLOW ST
Inspection Date	11/16/2016	

Special	Inspection #	Inspection Area	Distress Type	Severity	Quantity
No	1	3,600 sq. ft.	Weathering	Low	2160.00 sq. ft.
			Raveling	Medium	180.00 sq. ft.
			Long. & Trans. Cracking	Low	8.00 ft.

St ID	Sec ID	Street Name
LONNA	10	LONNA WY
Inspection Date	11/16/2016	

Special	Inspection #	Inspection Area	Distress Type	Severity	Quantity
No	1	3,600 sq. ft.	Weathering	Low	2556.00 sq. ft.
			Long. & Trans. Cracking	Low	263.00 ft.
			Raveling	Medium	180.00 sq. ft.
			Long. & Trans. Cracking	Medium	153.00 ft.
			Alligator Cracking	Low	23.00 sq. ft.

St ID	Sec ID	Street Name
LOPEZ	10	LOPEZ LN
Inspection Date	11/16/2016	

Special	Inspection #	Inspection Area	Distress Type	Severity	Quantity
No	1	3,200 sq. ft.	Weathering	Low	1376.00 sq. ft.
			Raveling	Medium	160.00 sq. ft.
			Long. & Trans. Cracking	Low	24.00 ft.
			Long. & Trans. Cracking	Medium	4.00 ft.
			Alligator Cracking	Low	3.00 sq. ft.

St ID	Sec ID	Street Name
LORETO	10	LORETO CT
Inspection Date	11/01/2016	

Special	Inspection #	Inspection Area	Distress Type	Severity	Quantity
No	1	3,200 sq. ft.	Weathering	Medium	800.00 sq. ft.
			Weathering	High	800.00 sq. ft.
			Long. & Trans. Cracking	Low	89.00 ft.
			Long. & Trans. Cracking	Medium	102.00 ft.
			Alligator Cracking	Medium	18.00 sq. ft.
			Alligator Cracking	Low	18.00 sq. ft.

St ID	Sec ID	Street Name
LOTSWY	10	LOTUS WY
Inspection Date	11/16/2016	

Special	Inspection #	Inspection Area	Distress Type	Severity	Quantity
No	1	3,600 sq. ft.	Weathering	Low	1476.00 sq. ft.
			Raveling	Medium	180.00 sq. ft.
			Long. & Trans. Cracking	Medium	113.00 ft.
			Alligator Cracking	Low	81.00 sq. ft.
			Alligator Cracking	Medium	67.00 sq. ft.
			Long. & Trans. Cracking	Low	28.00 ft.

St ID	Sec ID	Street Name
LOTUS	05	LOTUS WY
Inspection Date	11/01/2016	

Special	Inspection #	Inspection Area	Distress Type	Severity	Quantity
No	1	3,600 sq. ft.	Weathering	Medium	720.00 sq. ft.
			Weathering	High	720.00 sq. ft.

St ID	Sec ID	Street Name
LOTUSWY	10	LOTUS WY
Inspection Date	03/01/2017	

Special	Inspection #	Inspection Area	Distress Type	Severity	Quantity
No	1	3,000 sq. ft.	No Distresses		

St ID	Sec ID	Street Name
LOUISE	10	LOUISE AV
Inspection Date	11/16/2016	

Special	Inspection #	Inspection Area	Distress Type	Severity	Quantity
No	1	3,400 sq. ft.	Weathering	Low	1394.00 sq. ft.
			Raveling	Medium	170.00 sq. ft.
			Long. & Trans. Cracking	Low	109.00 ft.
			Patch & Util. Cut Patch	Low	65.00 sq. ft.
			Alligator Cracking	Low	53.00 sq. ft.
			Long. & Trans. Cracking	Medium	3.00 ft.

St ID	Sec ID	Street Name
LOURCT	10	LOURDES CT
Inspection Date	11/01/2016	

Special	Inspection #	Inspection Area	Distress Type	Severity	Quantity
No	1	3,200 sq. ft.	Weathering	Medium	800.00 sq. ft.
			Weathering	High	800.00 sq. ft.

St ID	Sec ID	Street Name			
LOUREN	10	LOURENCE DR/CT			
Inspection Date		11/16/2016			
Special	Inspection #	Inspection Area	Distress Type	Severity	Quantity
No	1	3,200 sq. ft.	Weathering	Low	1376.00 sq. ft.
			Raveling	Medium	160.00 sq. ft.
			Long. & Trans. Cracking	Low	10.00 ft.
Special	Inspection #	Inspection Area	Distress Type	Severity	Quantity
No	2	3,200 sq. ft.	Weathering	Low	1376.00 sq. ft.
			Raveling	Medium	160.00 sq. ft.
			Patch & Util. Cut Patch	Low	15.00 sq. ft.
			Long. & Trans. Cracking	Low	5.00 ft.
Special	Inspection #	Inspection Area	Distress Type	Severity	Quantity
No	3	3,200 sq. ft.	Weathering	Low	1376.00 sq. ft.
			Raveling	Medium	160.00 sq. ft.
			Long. & Trans. Cracking	Medium	4.00 ft.
			Long. & Trans. Cracking	Low	2.00 ft.

St ID	Sec ID	Street Name			
LOWELL	04	LOWELL AV			
Inspection Date		11/01/2016			
Special	Inspection #	Inspection Area	Distress Type	Severity	Quantity
No	1	3,600 sq. ft.	Weathering	Medium	1800.00 sq. ft.
			Weathering	High	1800.00 sq. ft.
			Long. & Trans. Cracking	Low	35.00 ft.
			Long. & Trans. Cracking	Medium	53.00 ft.
			Alligator Cracking	Low	21.00 sq. ft.

St ID	Sec ID	Street Name			
LOWELL	08	LOWELL AV			
Inspection Date		11/01/2016			
Special	Inspection #	Inspection Area	Distress Type	Severity	Quantity
No	1	3,600 sq. ft.	Weathering	Medium	1800.00 sq. ft.
			Weathering	High	1800.00 sq. ft.
Special	Inspection #	Inspection Area	Distress Type	Severity	Quantity
No	2	1,800 sq. ft.	Weathering	Medium	900.00 sq. ft.
			Weathering	High	900.00 sq. ft.
			Long. & Trans. Cracking	Low	32.00 ft.
Special	Inspection #	Inspection Area	Distress Type	Severity	Quantity
No	3	1,800 sq. ft.	Weathering	Medium	900.00 sq. ft.
			Weathering	High	900.00 sq. ft.
			Long. & Trans. Cracking	Low	22.00 ft.
			Long. & Trans. Cracking	Medium	23.00 ft.

St ID	Sec ID	Street Name				
LOWELL	10	LOWELL AV				
Inspection Date	11/01/2016					
Special	Inspection #	Inspection Area	Distress Type	Severity	Quantity	
No	1	3,700 sq. ft.	Weathering	Medium	1850.00 sq. ft.	
			Weathering	High	1850.00 sq. ft.	
			Long. & Trans. Cracking	Low	72.00 ft.	
			Alligator Cracking	Low	110.00 sq. ft.	
			Alligator Cracking	Medium	133.00 sq. ft.	
Special	Inspection #	Inspection Area	Distress Type	Severity	Quantity	
Yes	2	3,700 sq. ft.	Weathering	Medium	1850.00 sq. ft.	
			Weathering	High	1850.00 sq. ft.	
			Rutting/Depression	Low	31.00 sq. ft.	
			Long. & Trans. Cracking	Low	79.00 ft.	
			Alligator Cracking	Low	1608.00 sq. ft.	
Special	Inspection #	Inspection Area	Distress Type	Severity	Quantity	
No	3	1,850 sq. ft.	Weathering	Medium	925.00 sq. ft.	
			Weathering	High	925.00 sq. ft.	
			Long. & Trans. Cracking	Low	322.00 ft.	
			Alligator Cracking	Low	35.00 sq. ft.	

St ID	Sec ID	Street Name				
LOWELL	20	LOWELL AV				
Inspection Date	11/01/2016					
Special	Inspection #	Inspection Area	Distress Type	Severity	Quantity	
No	1	2,300 sq. ft.	Weathering	Medium	920.00 sq. ft.	
			Weathering	High	920.00 sq. ft.	
			Raveling	Medium	460.00 sq. ft.	
			Long. & Trans. Cracking	Medium	58.00 ft.	
			Alligator Cracking	Low	374.00 sq. ft.	
			Alligator Cracking	Medium	229.00 sq. ft.	
Special	Inspection #	Inspection Area	Distress Type	Severity	Quantity	
No	2	2,300 sq. ft.	Weathering	Medium	920.00 sq. ft.	
			Weathering	High	920.00 sq. ft.	
			Rutting/Depression	Low	37.00 sq. ft.	
			Raveling	Medium	460.00 sq. ft.	
			Long. & Trans. Cracking	Medium	61.00 ft.	
			Alligator Cracking	Low	205.00 sq. ft.	
			Alligator Cracking	Medium	210.00 sq. ft.	
Special	Inspection #	Inspection Area	Distress Type	Severity	Quantity	
No	3	2,300 sq. ft.	Weathering	Medium	1035.00 sq. ft.	
			Weathering	High	1035.00 sq. ft.	
			Raveling	Medium	230.00 sq. ft.	
			Long. & Trans. Cracking	Low	51.00 ft.	
			Long. & Trans. Cracking	Medium	170.00 ft.	
			Alligator Cracking	Low	308.00 sq. ft.	
			Alligator Cracking	Medium	52.00 sq. ft.	
Special	Inspection #	Inspection Area	Distress Type	Severity	Quantity	
No	4	2,300 sq. ft.	Weathering	Medium	1035.00 sq. ft.	
			Weathering	High	1035.00 sq. ft.	
			Raveling	Medium	230.00 sq. ft.	
			Long. & Trans. Cracking	Low	38.00 ft.	
			Long. & Trans. Cracking	Medium	44.00 ft.	
			Alligator Cracking	Low	131.00 sq. ft.	
			Alligator Cracking	Medium	66.00 sq. ft.	
Special	Inspection #	Inspection Area	Distress Type	Severity	Quantity	
No	5	2,300 sq. ft.	Weathering	Medium	1150.00 sq. ft.	
			Weathering	High	1150.00 sq. ft.	
			Long. & Trans. Cracking	Medium	162.00 ft.	
			Alligator Cracking	Low	45.00 sq. ft.	
Special	Inspection #	Inspection Area	Distress Type	Severity	Quantity	
No	6	2,300 sq. ft.	Weathering	Medium	345.00 sq. ft.	
			Weathering	High	345.00 sq. ft.	

St ID	Sec ID	Street Name				
LOWELL	30	LOWELL AV				
Inspection Date	11/16/2016					
Special	Inspection #	Inspection Area	Distress Type	Severity	Quantity	
No	1	3,100 sq. ft.	Weathering	Low	930.00 sq. ft.	
			Raveling	Medium	155.00 sq. ft.	
Special	Inspection #	Inspection Area	Distress Type	Severity	Quantity	
No	2	3,100 sq. ft.	Weathering	Low	2400.00 sq. ft.	
			Long. & Trans. Cracking	Medium	224.00 ft.	
			Raveling	Medium	155.00 sq. ft.	
			Long. & Trans. Cracking	Low	75.00 ft.	
			Alligator Cracking	Medium	36.00 sq. ft.	
Special	Inspection #	Inspection Area	Distress Type	Severity	Quantity	
No	3	3,100 sq. ft.	Weathering	Low	2400.00 sq. ft.	
			Long. & Trans. Cracking	Medium	170.00 ft.	
			Raveling	Medium	155.00 sq. ft.	
			Block Cracking	Low	77.00 sq. ft.	
			Alligator Cracking	Medium	48.00 sq. ft.	
			Alligator Cracking	High	23.00 sq. ft.	
			Alligator Cracking	Low	21.00 sq. ft.	

St ID	Sec ID	Street Name				
LOWELL	40	LOWELL AV				
Inspection Date	11/16/2016					
Special	Inspection #	Inspection Area	Distress Type	Severity	Quantity	
No	1	3,100 sq. ft.	Weathering	Low	2400.00 sq. ft.	
			Raveling	Medium	155.00 sq. ft.	
			Long. & Trans. Cracking	Medium	79.00 ft.	
			Long. & Trans. Cracking	Low	23.00 ft.	
Special	Inspection #	Inspection Area	Distress Type	Severity	Quantity	
No	2	3,100 sq. ft.	Weathering	Low	2400.00 sq. ft.	
			Raveling	Medium	155.00 sq. ft.	
			Patch & Util. Cut Patch	Low	143.00 sq. ft.	
			Long. & Trans. Cracking	Medium	130.00 ft.	
			Long. & Trans. Cracking	Low	42.00 ft.	
Special	Inspection #	Inspection Area	Distress Type	Severity	Quantity	
No	3	3,100 sq. ft.	Weathering	Low	2400.00 sq. ft.	
			Raveling	Medium	155.00 sq. ft.	
			Long. & Trans. Cracking	Medium	78.00 ft.	
			Long. & Trans. Cracking	Low	24.00 ft.	

St ID	Sec ID	Street Name
LOWELL	50	LOWELL AV (W)
Inspection Date	11/16/2016	

Special	Inspection #	Inspection Area	Distress Type	Severity	Quantity
No	1	3,200 sq. ft.	Weathering	Low	2240.00 sq. ft.
			Raveling	Medium	160.00 sq. ft.
			Long. & Trans. Cracking	Medium	77.00 ft.

Special	Inspection #	Inspection Area	Distress Type	Severity	Quantity
No	2	3,200 sq. ft.	Weathering	Low	2240.00 sq. ft.
			Long. & Trans. Cracking	Medium	170.00 ft.
			Raveling	Medium	160.00 sq. ft.
			Alligator Cracking	Low	36.00 sq. ft.
			Long. & Trans. Cracking	Low	30.00 ft.
			Distortions	Low	20.00 sq. ft.

Special	Inspection #	Inspection Area	Distress Type	Severity	Quantity
No	3	3,200 sq. ft.	Weathering	Low	3000.00 sq. ft.
			Raveling	Medium	160.00 sq. ft.
			Long. & Trans. Cracking	Medium	33.00 ft.
			Distortions	Low	28.00 sq. ft.
			Long. & Trans. Cracking	Low	21.00 ft.

Inspection Date 12/06/2016

Special	Inspection #	Inspection Area	Distress Type	Severity	Quantity
No	1	3,200 sq. ft.	Alligator Cracking	Low	22.00 sq. ft.
			Long. & Trans. Cracking	Medium	16.00 ft.
			Weathering	Medium	3200.00 sq. ft.

Special	Inspection #	Inspection Area	Distress Type	Severity	Quantity
No	2	3,200 sq. ft.	Long. & Trans. Cracking	Medium	7.00 ft.
			Long. & Trans. Cracking	Low	14.00 ft.
			Alligator Cracking	Low	16.00 sq. ft.
			Weathering	Medium	3200.00 sq. ft.
			Distortions	High	22.00 sq. ft.
			Distortions	Medium	15.00 sq. ft.

Special	Inspection #	Inspection Area	Distress Type	Severity	Quantity
No	3	3,200 sq. ft.	Distortions	High	12.00 sq. ft.
			Distortions	Medium	18.00 sq. ft.
			Weathering	Medium	3200.00 sq. ft.
			Long. & Trans. Cracking	Low	29.00 ft.
			Long. & Trans. Cracking	Medium	32.00 ft.

St ID	Sec ID	Street Name
LOWELL	55	LOWELL AV (E)
Inspection Date	11/16/2016	

Special	Inspection #	Inspection Area	Distress Type	Severity	Quantity
No	1	3,600 sq. ft.	Weathering	Low	2400.00 sq. ft.
			Raveling	Medium	180.00 sq. ft.
			Long. & Trans. Cracking	Medium	134.00 ft.
			Long. & Trans. Cracking	Low	9.00 ft.

Special	Inspection #	Inspection Area	Distress Type	Severity	Quantity
No	2	1,800 sq. ft.	Weathering	Low	1400.00 sq. ft.
			Raveling	Medium	90.00 sq. ft.
			Long. & Trans. Cracking	Low	39.00 ft.
			Long. & Trans. Cracking	Medium	33.00 ft.

St ID	Sec ID	Street Name
LOWELL	65	LOWELL AV (E)
Inspection Date	11/16/2016	

Special	Inspection #	Inspection Area	Distress Type	Severity	Quantity
No	1	3,600 sq. ft.	Weathering	Low	2340.00 sq. ft.
			Raveling	Medium	180.00 sq. ft.
			Long. & Trans. Cracking	Low	43.00 ft.

St ID	Sec ID	Street Name
LYNCH	10	LYNCH DR
Inspection Date	11/16/2016	

Special	Inspection #	Inspection Area	Distress Type	Severity	Quantity
No	1	3,800 sq. ft.	Weathering	Low	1482.00 sq. ft.
			Block Cracking	Low	266.00 sq. ft.
			Long. & Trans. Cracking	Low	225.00 ft.
			Raveling	Medium	190.00 sq. ft.
			Block Cracking	Medium	174.00 sq. ft.
			Long. & Trans. Cracking	Medium	23.00 ft.
			Patch & Util. Cut Patch	Low	18.00 sq. ft.

St ID	Sec ID	Street Name
LYNNWR	10	LYNN W RIFFLE ST
Inspection Date	11/01/2016	

Special	Inspection #	Inspection Area	Distress Type	Severity	Quantity
No	1	2,050 sq. ft.	Weathering	Medium	512.50 sq. ft.
			Weathering	High	512.50 sq. ft.
			Long. & Trans. Cracking	Low	72.00 ft.

St ID	Sec ID	Street Name
LYONCT	10	LYON CT
Inspection Date	11/16/2016	

Special	Inspection #	Inspection Area	Distress Type	Severity	Quantity
No	1	3,200 sq. ft.	Weathering	Low	1248.00 sq. ft.
			Raveling	Medium	160.00 sq. ft.

St ID	Sec ID	Street Name			
MABELJ	10	MABEL JOSEPHINE DR/CT			
Inspection Date		11/16/2016			
Special	Inspection #	Inspection Area	Distress Type	Severity	Quantity
No	1	2,000 sq. ft.	Weathering	Low	1000.00 sq. ft.
			Raveling	Medium	100.00 sq. ft.
			Long. & Trans. Cracking	Low	5.00 ft.
Special	Inspection #	Inspection Area	Distress Type	Severity	Quantity
No	2	2,000 sq. ft.	Weathering	Low	1000.00 sq. ft.
			Raveling	Medium	100.00 sq. ft.
			Long. & Trans. Cracking	Low	9.00 ft.
Special	Inspection #	Inspection Area	Distress Type	Severity	Quantity
No	3	2,000 sq. ft.	Weathering	Low	1000.00 sq. ft.
			Raveling	Medium	100.00 sq. ft.
			Patch & Util. Cut Patch	Low	17.00 sq. ft.
St ID	Sec ID	Street Name			
MABELJ	20	MABEL JOSEPHINE DR/CT			
Inspection Date		11/16/2016			
Special	Inspection #	Inspection Area	Distress Type	Severity	Quantity
No	1	2,000 sq. ft.	Weathering	Low	300.00 sq. ft.
			Raveling	Medium	100.00 sq. ft.
St ID	Sec ID	Street Name			
MACART	05	MACARTHUR DR			
Inspection Date		12/03/2016			
Special	Inspection #	Inspection Area	Distress Type	Severity	Quantity
No	1	1,650 sq. ft.	Weathering	Low	412.50 sq. ft.
			Weathering	High	412.50 sq. ft.
			Raveling	Medium	412.50 sq. ft.
			Weathering	Medium	412.50 sq. ft.
			Alligator Cracking	High	800.00 sq. ft.
			Alligator Cracking	Medium	800.00 sq. ft.
St ID	Sec ID	Street Name			
MACART	100	MACARTHUR DR			
Inspection Date		03/22/2017			
Special	Inspection #	Inspection Area	Distress Type	Severity	Quantity
No	1	2,150 sq. ft.	Distortions	Low	5.00 sq. ft.
			Long. & Trans. Cracking	High	7.00 ft.
			Weathering	Medium	2150.00 sq. ft.
			Long. & Trans. Cracking	Low	113.00 ft.
			Long. & Trans. Cracking	Medium	84.00 ft.
			Alligator Cracking	High	2.00 sq. ft.
			Alligator Cracking	Medium	32.00 sq. ft.

St ID	Sec ID	Street Name			
MACART	110	MACARTHUR DR			
Inspection Date	03/22/2017				
Special	Inspection #	Inspection Area	Distress Type	Severity	Quantity
No	1	2,550 sq. ft.	Long. & Trans. Cracking	Low	62.00 ft.
			Alligator Cracking	Medium	8.00 sq. ft.
			Alligator Cracking	Low	14.00 sq. ft.
			Weathering	Medium	2550.00 sq. ft.
Special	Inspection #	Inspection Area	Distress Type	Severity	Quantity
No	2	2,550 sq. ft.	Weathering	Medium	2550.00 sq. ft.
			Long. & Trans. Cracking	Medium	74.00 ft.
Special	Inspection #	Inspection Area	Distress Type	Severity	Quantity
No	3	2,550 sq. ft.	Long. & Trans. Cracking	Low	21.00 ft.
			Weathering	Medium	2550.00 sq. ft.
Special	Inspection #	Inspection Area	Distress Type	Severity	Quantity
No	4	2,550 sq. ft.	Distortions	Low	5.00 sq. ft.
			Weathering	Medium	2550.00 sq. ft.
			Alligator Cracking	Medium	8.00 sq. ft.
			Long. & Trans. Cracking	Medium	116.00 ft.

St ID	Sec ID	Street Name
MACART	120	MACARTHUR DR
Inspection Date	03/22/2017	

Special	Inspection #	Inspection Area	Distress Type	Severity	Quantity
No	1	2,550 sq. ft.	Long. & Trans. Cracking	Low	17.00 ft.
			Alligator Cracking	Medium	19.00 sq. ft.
			Rutting/Depression	Low	52.00 sq. ft.
			Distortions	Low	22.00 sq. ft.
			Patch & Util. Cut Patch	Low	96.00 sq. ft.
			Alligator Cracking	Low	74.00 sq. ft.
			Long. & Trans. Cracking	Medium	94.00 ft.

Special	Inspection #	Inspection Area	Distress Type	Severity	Quantity
No	2	2,550 sq. ft.	Distortions	Low	5.00 sq. ft.
			Rutting/Depression	Low	20.00 sq. ft.
			Alligator Cracking	Medium	34.00 sq. ft.
			Alligator Cracking	Low	32.00 sq. ft.
			Long. & Trans. Cracking	Medium	141.00 ft.
			Weathering	Medium	2550.00 sq. ft.

Special	Inspection #	Inspection Area	Distress Type	Severity	Quantity
No	3	2,550 sq. ft.	Block Cracking	Medium	74.00 sq. ft.
			Weathering	Medium	2550.00 sq. ft.
			Long. & Trans. Cracking	Medium	116.00 ft.
			Distortions	High	2.00 sq. ft.
			Distortions	Medium	5.00 sq. ft.
			Patch & Util. Cut Patch	Low	14.00 sq. ft.
			Long. & Trans. Cracking	High	32.00 ft.

Special	Inspection #	Inspection Area	Distress Type	Severity	Quantity
Yes	4	2,550 sq. ft.	No Distresses		
Comment VENTANA AREA OVERLAY					

Special	Inspection #	Inspection Area	Distress Type	Severity	Quantity
No	5	2,550 sq. ft.	Weathering	Medium	2550.00 sq. ft.
			Distortions	Low	4.00 sq. ft.
			Distortions	Medium	5.00 sq. ft.
			Alligator Cracking	Low	102.00 sq. ft.
			Long. & Trans. Cracking	Low	39.00 ft.
			Long. & Trans. Cracking	Medium	106.00 ft.

St ID	Sec ID	Street Name			
MACART	130	MACARTHUR DR			
Inspection Date	03/22/2017				
Special	Inspection #	Inspection Area	Distress Type	Severity	Quantity
No	1	2,150 sq. ft.	Rutting/Depression	Low	15.00 sq. ft.
			Weathering	Medium	2150.00 sq. ft.
			Patch & Util. Cut Patch	Low	325.00 sq. ft.
Special	Inspection #	Inspection Area	Distress Type	Severity	Quantity
No	2	2,150 sq. ft.	Weathering	Medium	2150.00 sq. ft.
			Patch & Util. Cut Patch	Low	325.00 sq. ft.
Special	Inspection #	Inspection Area	Distress Type	Severity	Quantity
No	3	2,150 sq. ft.	Alligator Cracking	Low	8.00 sq. ft.
			Patch & Util. Cut Patch	Low	325.00 sq. ft.
			Weathering	Medium	2150.00 sq. ft.
			Long. & Trans. Cracking	Low	39.00 ft.
			Long. & Trans. Cracking	Medium	62.00 ft.
Special	Inspection #	Inspection Area	Distress Type	Severity	Quantity
No	4	2,150 sq. ft.	Distortions	Low	2.00 sq. ft.
			Long. & Trans. Cracking	Low	9.00 ft.
			Long. & Trans. Cracking	Medium	32.00 ft.
			Patch & Util. Cut Patch	Low	325.00 sq. ft.
			Weathering	Medium	2150.00 sq. ft.
Special	Inspection #	Inspection Area	Distress Type	Severity	Quantity
No	5	2,150 sq. ft.	Patch & Util. Cut Patch	Low	350.00 sq. ft.
			Weathering	Medium	2150.00 sq. ft.
Special	Inspection #	Inspection Area	Distress Type	Severity	Quantity
No	6	2,150 sq. ft.	Long. & Trans. Cracking	Medium	11.00 ft.
			Long. & Trans. Cracking	Low	7.00 ft.
			Patch & Util. Cut Patch	Low	350.00 sq. ft.
			Weathering	Medium	2150.00 sq. ft.

St ID	Sec ID	Street Name
MACART	140	MACARTHUR DR
Inspection Date	03/22/2017	

Special	Inspection #	Inspection Area	Distress Type	Severity	Quantity
No	1	2,000 sq. ft.	Long. & Trans. Cracking	Low	3.00 ft.
			Long. & Trans. Cracking	Medium	9.00 ft.
			Patch & Util. Cut Patch	Low	350.00 sq. ft.
			Weathering	Medium	2000.00 sq. ft.

Special	Inspection #	Inspection Area	Distress Type	Severity	Quantity
No	2	2,000 sq. ft.	Rutting/Depression	Low	45.00 sq. ft.
			Alligator Cracking	Medium	80.00 sq. ft.
			Alligator Cracking	Low	125.00 sq. ft.
			Patch & Util. Cut Patch	Low	350.00 sq. ft.
			Weathering	Medium	2000.00 sq. ft.

Special	Inspection #	Inspection Area	Distress Type	Severity	Quantity
No	3	2,000 sq. ft.	Long. & Trans. Cracking	Low	8.00 ft.
			Long. & Trans. Cracking	Medium	34.00 ft.
			Patch & Util. Cut Patch	Low	350.00 sq. ft.
			Weathering	Medium	2000.00 sq. ft.

St ID	Sec ID	Street Name
MACART	15	MACARTHUR DR
Inspection Date	12/03/2016	

Special	Inspection #	Inspection Area	Distress Type	Severity	Quantity
No	1	3,300 sq. ft.	Weathering	Medium	3300.00 sq. ft.
			Long. & Trans. Cracking	Low	84.00 ft.

Special	Inspection #	Inspection Area	Distress Type	Severity	Quantity
No	2	3,300 sq. ft.	Weathering	Medium	3300.00 sq. ft.
			Long. & Trans. Cracking	Low	11.00 ft.
			Long. & Trans. Cracking	Medium	37.00 ft.

St ID	Sec ID	Street Name
MACART	20	MACARTHUR DR
Inspection Date	12/03/2016	

Special	Inspection #	Inspection Area	Distress Type	Severity	Quantity
No	1	3,100 sq. ft.	Patch & Util. Cut Patch	Low	20.00 sq. ft.
			Weathering	Medium	3100.00 sq. ft.
			Long. & Trans. Cracking	Medium	7.00 ft.
			Long. & Trans. Cracking	Low	15.00 ft.

St ID	Sec ID	Street Name			
MACART	30	MACARTHUR DR			
Inspection Date	12/03/2016				

Special	Inspection #	Inspection Area	Distress Type	Severity	Quantity
No	1	2,750 sq. ft.	Raveling	Medium	1375.00 sq. ft.
			Weathering	Medium	1375.00 sq. ft.
			Distortions	High	14.00 sq. ft.
			Patch & Util. Cut Patch	High	115.00 sq. ft.
			Patch & Util. Cut Patch	Low	120.00 sq. ft.

Special	Inspection #	Inspection Area	Distress Type	Severity	Quantity
No	2	2,750 sq. ft.	Distortions	Low	15.00 sq. ft.
			Distortions	Medium	15.00 sq. ft.
			Patch & Util. Cut Patch	High	45.00 sq. ft.
			Patch & Util. Cut Patch	Medium	135.00 sq. ft.
			Weathering	Medium	1375.00 sq. ft.
			Raveling	High	275.00 sq. ft.

Special	Inspection #	Inspection Area	Distress Type	Severity	Quantity
No	3	2,750 sq. ft.	Weathering	Medium	2750.00 sq. ft.

Special	Inspection #	Inspection Area	Distress Type	Severity	Quantity
No	4	2,750 sq. ft.	Raveling	High	45.00 sq. ft.
			Weathering	Medium	1512.50 sq. ft.
			Distortions	High	22.00 sq. ft.
			Patch & Util. Cut Patch	High	15.00 sq. ft.
			Patch & Util. Cut Patch	Medium	5.00 sq. ft.
			Patch & Util. Cut Patch	Low	105.00 sq. ft.

Special	Inspection #	Inspection Area	Distress Type	Severity	Quantity
No	5	2,750 sq. ft.	Weathering	Medium	2750.00 sq. ft.

Special	Inspection #	Inspection Area	Distress Type	Severity	Quantity
No	6	2,750 sq. ft.	Weathering	Medium	2750.00 sq. ft.

St ID	Sec ID	Street Name			
MACART	40	MACARTHUR DR			
Inspection Date	12/02/2016				
Special	Inspection #	Inspection Area	Distress Type	Severity	Quantity
No	1	3,600 sq. ft.	Raveling	High	180.00 sq. ft.
			Weathering	Medium	3420.00 sq. ft.
			Patch & Util. Cut Patch	High	4.00 sq. ft.
			Patch & Util. Cut Patch	Low	8.00 sq. ft.
Special	Inspection #	Inspection Area	Distress Type	Severity	Quantity
No	2	3,600 sq. ft.	Weathering	Low	3600.00 sq. ft.
Special	Inspection #	Inspection Area	Distress Type	Severity	Quantity
No	3	3,600 sq. ft.	Raveling	High	360.00 sq. ft.
			Weathering	Low	3240.00 sq. ft.
Special	Inspection #	Inspection Area	Distress Type	Severity	Quantity
No	4	3,600 sq. ft.	Long. & Trans. Cracking	Low	6.00 ft.
			Raveling	High	180.00 sq. ft.
			Weathering	Low	3420.00 sq. ft.
Special	Inspection #	Inspection Area	Distress Type	Severity	Quantity
No	5	3,600 sq. ft.	Raveling	High	8.00 sq. ft.
			Weathering	Low	3420.00 sq. ft.
			Patch & Util. Cut Patch	Low	14.00 sq. ft.

St ID	Sec ID	Street Name			
MACART	50	MACARTHUR RD			
Inspection Date	12/03/2016				
Special	Inspection #	Inspection Area	Distress Type	Severity	Quantity
No	1	3,300 sq. ft.	Weathering	Medium	3300.00 sq. ft.
			Long. & Trans. Cracking	Low	16.00 ft.
			Long. & Trans. Cracking	Medium	87.00 ft.
Special	Inspection #	Inspection Area	Distress Type	Severity	Quantity
No	2	3,300 sq. ft.	Long. & Trans. Cracking	Medium	7.00 ft.
			Long. & Trans. Cracking	Low	93.00 ft.
			Weathering	Medium	3300.00 sq. ft.
			Rutting/Depression	Low	14.00 sq. ft.
			Alligator Cracking	Low	22.00 sq. ft.
Special	Inspection #	Inspection Area	Distress Type	Severity	Quantity
No	3	3,300 sq. ft.	Weathering	Medium	3300.00 sq. ft.
			Distortions	Low	22.00 sq. ft.
			Long. & Trans. Cracking	Low	93.00 ft.
			Rutting/Depression	Low	50.00 sq. ft.
			Alligator Cracking	High	62.00 sq. ft.
Special	Inspection #	Inspection Area	Distress Type	Severity	Quantity
No	4	3,300 sq. ft.	Alligator Cracking	High	8.00 sq. ft.
			Alligator Cracking	Medium	14.00 sq. ft.
			Long. & Trans. Cracking	Low	9.00 ft.
			Long. & Trans. Cracking	Medium	17.00 ft.
			Long. & Trans. Cracking	High	32.00 ft.
			Raveling	Medium	165.00 sq. ft.
			Weathering	Medium	3135.00 sq. ft.
Special	Inspection #	Inspection Area	Distress Type	Severity	Quantity
No	5	3,300 sq. ft.	Alligator Cracking	Low	8.00 sq. ft.
			Long. & Trans. Cracking	Low	17.00 ft.
			Long. & Trans. Cracking	Medium	56.00 ft.
			Raveling	Medium	330.00 sq. ft.
			Weathering	Medium	2970.00 sq. ft.
Special	Inspection #	Inspection Area	Distress Type	Severity	Quantity
No	6	3,300 sq. ft.	Distortions	High	2.00 sq. ft.
			Distortions	Medium	5.00 sq. ft.
			Alligator Cracking	Low	14.00 sq. ft.
			Long. & Trans. Cracking	Low	19.00 ft.
			Long. & Trans. Cracking	Medium	103.00 ft.
			Raveling	Medium	660.00 sq. ft.
			Weathering	Medium	2640.00 sq. ft.
Special	Inspection #	Inspection Area	Distress Type	Severity	Quantity
No	7	3,300 sq. ft.	Alligator Cracking	Low	18.00 sq. ft.
			Long. & Trans. Cracking	Low	27.00 ft.
			Long. & Trans. Cracking	Medium	56.00 ft.

			Raveling	Medium	165.00 sq. ft.
			Weathering	Medium	3135.00 sq. ft.
Special	Inspection #	Inspection Area	Distress Type	Severity	Quantity
No	8	3,300 sq. ft.	Rutting/Depression	Low	12.00 sq. ft.
			Weathering	Medium	3300.00 sq. ft.
			Long. & Trans. Cracking	Medium	17.00 ft.
			Long. & Trans. Cracking	Low	93.00 ft.
			Alligator Cracking	Low	20.00 sq. ft.
			Alligator Cracking	High	5.00 sq. ft.
			Alligator Cracking	Medium	156.00 sq. ft.
Special	Inspection #	Inspection Area	Distress Type	Severity	Quantity
No	9	3,300 sq. ft.	Long. & Trans. Cracking	Low	19.00 ft.
			Weathering	Medium	3300.00 sq. ft.
			Alligator Cracking	Low	122.00 sq. ft.
Special	Inspection #	Inspection Area	Distress Type	Severity	Quantity
No	10	3,300 sq. ft.	Alligator Cracking	Low	50.00 sq. ft.
			Weathering	Medium	3300.00 sq. ft.
			Long. & Trans. Cracking	Low	47.00 ft.
			Alligator Cracking	High	34.00 sq. ft.
			Alligator Cracking	Medium	27.00 sq. ft.
Special	Inspection #	Inspection Area	Distress Type	Severity	Quantity
No	11	3,300 sq. ft.	Long. & Trans. Cracking	Low	13.00 ft.
			Long. & Trans. Cracking	Medium	17.00 ft.
			Weathering	Medium	3300.00 sq. ft.
			Alligator Cracking	Low	52.00 sq. ft.
Special	Inspection #	Inspection Area	Distress Type	Severity	Quantity
No	12	3,300 sq. ft.	Alligator Cracking	Low	34.00 sq. ft.
			Long. & Trans. Cracking	Low	53.00 ft.
			Raveling	Medium	330.00 sq. ft.
			Weathering	Medium	2970.00 sq. ft.
Special	Inspection #	Inspection Area	Distress Type	Severity	Quantity
No	13	3,300 sq. ft.	Long. & Trans. Cracking	Low	24.00 ft.
			Patch & Util. Cut Patch	Low	144.00 sq. ft.
			Long. & Trans. Cracking	Medium	94.00 ft.
			Alligator Cracking	Low	42.00 sq. ft.
			Alligator Cracking	Medium	76.00 sq. ft.
			Alligator Cracking	High	12.00 sq. ft.
			Raveling	Medium	330.00 sq. ft.
			Weathering	Medium	2970.00 sq. ft.

St ID	Sec ID	Street Name
MACART	60	MACARTHUR DR
Inspection Date	12/02/2016	

Special	Inspection #	Inspection Area	Distress Type	Severity	Quantity
No	1	3,200 sq. ft.	Distortions	Medium	2.00 sq. ft.
			Distortions	High	4.00 sq. ft.
			Alligator Cracking	High	18.00 sq. ft.
			Alligator Cracking	Low	14.00 sq. ft.
			Long. & Trans. Cracking	Medium	36.00 ft.
			Raveling	Medium	960.00 sq. ft.
			Weathering	Medium	2240.00 sq. ft.
			Patch & Util. Cut Patch	Low	122.00 sq. ft.
			Block Cracking	High	950.00 sq. ft.

St ID	Sec ID	Street Name
MACART	70	MACARTHUR DR
Inspection Date	03/22/2017	

Special	Inspection #	Inspection Area	Distress Type	Severity	Quantity
No	1	3,200 sq. ft.	Distortions	High	2.00 sq. ft.
			Distortions	Medium	12.00 sq. ft.
			Rutting/Depression	Medium	14.00 sq. ft.
			Long. & Trans. Cracking	Medium	96.00 ft.
			Alligator Cracking	High	104.00 sq. ft.
			Raveling	High	160.00 sq. ft.
			Raveling	Medium	640.00 sq. ft.
			Weathering	Medium	2240.00 sq. ft.

St ID	Sec ID	Street Name
MACART	88	MACARTHUR DR
Inspection Date	12/03/2016	

Special	Inspection #	Inspection Area	Distress Type	Severity	Quantity
No	1	3,600 sq. ft.	Rutting/Depression	Low	11.00 sq. ft.
			Alligator Cracking	Medium	24.00 sq. ft.
			Alligator Cracking	Low	13.00 sq. ft.
			Long. & Trans. Cracking	Low	19.00 ft.
			Long. & Trans. Cracking	Medium	71.00 ft.
			Alligator Cracking	High	62.00 sq. ft.
			Raveling	Medium	360.00 sq. ft.
			Weathering	Low	3240.00 sq. ft.

Special	Inspection #	Inspection Area	Distress Type	Severity	Quantity
No	2	3,600 sq. ft.	Alligator Cracking	High	54.00 sq. ft.
			Rutting/Depression	Low	32.00 sq. ft.
			Long. & Trans. Cracking	Medium	156.00 ft.
			Raveling	Medium	360.00 sq. ft.
			Weathering	Low	3240.00 sq. ft.
			Alligator Cracking	Medium	107.00 sq. ft.
			Alligator Cracking	Low	116.00 sq. ft.

St ID	Sec ID	Street Name
MACART	97	MACARTHUR DR
Inspection Date	03/22/2017	

Special	Inspection #	Inspection Area	Distress Type	Severity	Quantity
No	1	2,800 sq. ft.	Distortions	Low	5.00 sq. ft.
			Long. & Trans. Cracking	Medium	37.00 ft.
			Long. & Trans. Cracking	Low	113.00 ft.
			Alligator Cracking	Low	14.00 sq. ft.
			Weathering	Medium	2800.00 sq. ft.

St ID	Sec ID	Street Name
MACHAD	10	MACHADO CT
Inspection Date	11/01/2016	

Special	Inspection #	Inspection Area	Distress Type	Severity	Quantity
Yes	1	3,200 sq. ft.	Weathering	Medium	1280.00 sq. ft.
			Weathering	High	1280.00 sq. ft.
			Long. & Trans. Cracking	Low	102.00 ft.

Special	Inspection #	Inspection Area	Distress Type	Severity	Quantity
No	2	3,200 sq. ft.	Weathering	Medium	960.00 sq. ft.
			Weathering	High	960.00 sq. ft.

St ID	Sec ID	Street Name
MADERA	10	MADERA DR/CT
Inspection Date	11/16/2016	

Special	Inspection #	Inspection Area	Distress Type	Severity	Quantity
No	1	3,200 sq. ft.	Weathering	Low	1216.00 sq. ft.
			Raveling	Medium	160.00 sq. ft.
			Patch & Util. Cut Patch	Low	30.00 sq. ft.
			Alligator Cracking	Low	19.00 sq. ft.
			Long. & Trans. Cracking	Low	5.00 ft.
			Long. & Trans. Cracking	Medium	3.00 ft.

Special	Inspection #	Inspection Area	Distress Type	Severity	Quantity
No	2	3,200 sq. ft.	Weathering	Low	1216.00 sq. ft.
			Raveling	Medium	160.00 sq. ft.
			Patch & Util. Cut Patch	Low	45.00 sq. ft.
			Long. & Trans. Cracking	Low	14.00 ft.
			Long. & Trans. Cracking	Medium	5.00 ft.

St ID	Sec ID	Street Name
MADISO	20	MADISON AV
Inspection Date	11/16/2016	

Special	Inspection #	Inspection Area	Distress Type	Severity	Quantity
No	1	3,700 sq. ft.	Weathering	Low	1776.00 sq. ft.
			Raveling	Medium	185.00 sq. ft.
			Long. & Trans. Cracking	Low	175.00 ft.
			Distortions	Low	141.00 sq. ft.
			Long. & Trans. Cracking	Medium	65.00 ft.
			Alligator Cracking	Low	27.00 sq. ft.

St ID	Sec ID	Street Name
MADISO	30	MADISON AV
Inspection Date	11/16/2016	

Special	Inspection #	Inspection Area	Distress Type	Severity	Quantity
No	1	3,700 sq. ft.	Weathering	Low	1776.00 sq. ft.
			Raveling	Medium	185.00 sq. ft.
			Distortions	Low	94.00 sq. ft.
			Long. & Trans. Cracking	Low	40.00 ft.
			Long. & Trans. Cracking	Medium	3.00 ft.

Special	Inspection #	Inspection Area	Distress Type	Severity	Quantity
No	2	3,700 sq. ft.	Weathering	Low	1776.00 sq. ft.
			Raveling	Medium	185.00 sq. ft.
			Distortions	Low	94.00 sq. ft.
			Patch & Util. Cut Patch	Low	74.00 sq. ft.
			Alligator Cracking	Low	31.00 sq. ft.
			Long. & Trans. Cracking	Medium	14.00 ft.
			Long. & Trans. Cracking	Low	6.00 ft.

St ID	Sec ID	Street Name
MAEAV	10	MAE AV
Inspection Date	11/16/2016	

Special	Inspection #	Inspection Area	Distress Type	Severity	Quantity
No	1	1,800 sq. ft.	Long. & Trans. Cracking	Medium	309.00 ft.
			Alligator Cracking	Medium	114.00 sq. ft.
			Patch & Util. Cut Patch	Low	59.00 sq. ft.
			Alligator Cracking	Low	50.00 sq. ft.
			Long. & Trans. Cracking	Low	29.00 ft.

St ID	Sec ID	Street Name
MAEAV	20	MAE AV
Inspection Date	11/16/2016	

Special	Inspection #	Inspection Area	Distress Type	Severity	Quantity
No	1	3,600 sq. ft.	Weathering	Low	2088.00 sq. ft.
			Long. & Trans. Cracking	Medium	431.00 ft.
			Raveling	Medium	180.00 sq. ft.
			Alligator Cracking	Medium	146.00 sq. ft.
			Alligator Cracking	Low	86.00 sq. ft.
			Long. & Trans. Cracking	Low	27.00 ft.

Special	Inspection #	Inspection Area	Distress Type	Severity	Quantity
No	2	3,600 sq. ft.	Long. & Trans. Cracking	Medium	365.00 ft.
			Patch & Util. Cut Patch	Low	134.00 sq. ft.
			Alligator Cracking	Medium	81.00 sq. ft.
			Alligator Cracking	Low	66.00 sq. ft.
			Long. & Trans. Cracking	Low	23.00 ft.

St ID	Sec ID	Street Name
MAEAV	30	MAE AV
Inspection Date	11/16/2016	

Special	Inspection #	Inspection Area	Distress Type	Severity	Quantity
No	1	2,700 sq. ft.	Weathering	Low	2130.00 sq. ft.
			Alligator Cracking	High	713.00 sq. ft.
			Alligator Cracking	Medium	694.00 sq. ft.
			Alligator Cracking	Low	549.00 sq. ft.
			Patch & Util. Cut Patch	Low	374.00 sq. ft.
			Raveling	Medium	135.00 sq. ft.

Special	Inspection #	Inspection Area	Distress Type	Severity	Quantity
No	2	2,700 sq. ft.	Weathering	Low	2130.00 sq. ft.
			Long. & Trans. Cracking	Low	163.00 ft.
			Raveling	Medium	135.00 sq. ft.
			Alligator Cracking	Low	41.00 sq. ft.
			Alligator Cracking	Medium	10.00 sq. ft.
			Long. & Trans. Cracking	Medium	10.00 ft.

St ID	Sec ID	Street Name
MAGAZI	10	MAGAZINE LN
Inspection Date	11/16/2016	

Special	Inspection #	Inspection Area	Distress Type	Severity	Quantity
No	1	3,200 sq. ft.	Weathering	Low	1312.00 sq. ft.
			Raveling	Medium	160.00 sq. ft.

St ID	Sec ID	Street Name
MAGNOL	10	MAGNOLIA LN
Inspection Date	11/01/2016	

Special	Inspection #	Inspection Area	Distress Type	Severity	Quantity
No	1	1,800 sq. ft.	Weathering	Medium	450.00 sq. ft.
			Weathering	High	450.00 sq. ft.
			Long. & Trans. Cracking	Low	50.00 ft.
			Long. & Trans. Cracking	Medium	26.00 ft.

St ID	Sec ID	Street Name
MAHOGA	10	MAHOGANY LN
Inspection Date	11/01/2016	

Special	Inspection #	Inspection Area	Distress Type	Severity	Quantity
No	1	1,800 sq. ft.	Weathering	Medium	540.00 sq. ft.
			Weathering	High	540.00 sq. ft.
			Long. & Trans. Cracking	Low	44.00 ft.

St ID	Sec ID	Street Name
MAISLN	10	MAISON LN
Inspection Date	11/01/2016	

Special	Inspection #	Inspection Area	Distress Type	Severity	Quantity
No	1	3,200 sq. ft.	Weathering	Medium	960.00 sq. ft.
			Weathering	High	960.00 sq. ft.

St ID	Sec ID	Street Name
MAISON	10	MAISON CT
Inspection Date	11/01/2016	

Special	Inspection #	Inspection Area	Distress Type	Severity	Quantity
No	1	3,200 sq. ft.	Weathering	Medium	960.00 sq. ft.
			Weathering	High	960.00 sq. ft.
			Long. & Trans. Cracking	Low	16.00 ft.

St ID	Sec ID	Street Name
MAJORC	10	MAJORCA LN
Inspection Date	11/16/2016	

Special	Inspection #	Inspection Area	Distress Type	Severity	Quantity
No	1	3,200 sq. ft.	Weathering	Low	1312.00 sq. ft.
			Raveling	Medium	160.00 sq. ft.
			Long. & Trans. Cracking	Low	9.00 ft.
			Alligator Cracking	Low	4.00 sq. ft.

St ID	Sec ID	Street Name
MAMIEA	10	MAMIE ANDERSON LN
Inspection Date	11/01/2016	

Special	Inspection #	Inspection Area	Distress Type	Severity	Quantity
No	1	1,800 sq. ft.	Weathering	Medium	450.00 sq. ft.
			Weathering	High	450.00 sq. ft.

St ID	Sec ID	Street Name
MANITO	10	MANITOBA CT
Inspection Date	11/01/2016	

Special	Inspection #	Inspection Area	Distress Type	Severity	Quantity
No	1	3,200 sq. ft.	Weathering	Medium	800.00 sq. ft.
			Weathering	High	800.00 sq. ft.

St ID	Sec ID	Street Name
MANLEY	15	MANLEY DR
Inspection Date	11/16/2016	

Special	Inspection #	Inspection Area	Distress Type	Severity	Quantity
No	1	3,200 sq. ft.	Weathering	Low	1152.00 sq. ft.
			Raveling	Medium	160.00 sq. ft.
			Patch & Util. Cut Patch	Low	10.00 sq. ft.
			Long. & Trans. Cracking	Low	3.00 ft.

St ID	Sec ID	Street Name
MANLEY	25	MANLEY DR
Inspection Date	11/16/2016	

Special	Inspection #	Inspection Area	Distress Type	Severity	Quantity
No	1	3,200 sq. ft.	Weathering	Low	1152.00 sq. ft.
			Raveling	Medium	160.00 sq. ft.
			Patch & Util. Cut Patch	Low	15.00 sq. ft.
			Long. & Trans. Cracking	Low	10.00 ft.
			Long. & Trans. Cracking	Medium	2.00 ft.

St ID	Sec ID	Street Name
MANOR	10	MANOR CT
Inspection Date	11/16/2016	

Special	Inspection #	Inspection Area	Distress Type	Severity	Quantity
No	1	3,200 sq. ft.	Weathering	Low	1216.00 sq. ft.
			Raveling	Medium	160.00 sq. ft.

St ID	Sec ID	Street Name
MANSCT	10	MANSFIELD CT
Inspection Date	11/16/2016	

Special	Inspection #	Inspection Area	Distress Type	Severity	Quantity
No	1	3,600 sq. ft.	Weathering	Low	1764.00 sq. ft.
			Raveling	Medium	180.00 sq. ft.
			Long. & Trans. Cracking	Medium	105.00 ft.
			Long. & Trans. Cracking	Low	27.00 ft.
			Alligator Cracking	Low	23.00 sq. ft.
			Patch & Util. Cut Patch	Low	16.00 sq. ft.

St ID	Sec ID	Street Name
MANSST	10	MANSFIELD ST
Inspection Date	11/16/2016	

Special	Inspection #	Inspection Area	Distress Type	Severity	Quantity
No	1	3,600 sq. ft.	Weathering	Low	1764.00 sq. ft.
			Raveling	Medium	180.00 sq. ft.
			Long. & Trans. Cracking	Medium	115.00 ft.
			Long. & Trans. Cracking	Low	23.00 ft.
			Alligator Cracking	Low	14.00 sq. ft.

St ID	Sec ID	Street Name
MANZAN	10	MANZANITA LN
Inspection Date	11/16/2016	

Special	Inspection #	Inspection Area	Distress Type	Severity	Quantity
No	1	3,600 sq. ft.	Weathering	Low	1944.00 sq. ft.
			Long. & Trans. Cracking	Medium	237.00 ft.
			Raveling	Medium	180.00 sq. ft.
			Alligator Cracking	Low	27.00 sq. ft.
			Long. & Trans. Cracking	Low	27.00 ft.

St ID	Sec ID	Street Name
MAPLE	10	MAPLE CT
Inspection Date	11/16/2016	

Special	Inspection #	Inspection Area	Distress Type	Severity	Quantity
No	1	3,400 sq. ft.	Weathering	Low	1870.00 sq. ft.
			Long. & Trans. Cracking	Medium	214.00 ft.
			Raveling	Medium	170.00 sq. ft.
			Long. & Trans. Cracking	Low	165.00 ft.
			Alligator Cracking	Low	8.00 sq. ft.

St ID	Sec ID	Street Name
MAPLEC	10	MAPLECREST CT
Inspection Date	11/01/2016	

Special	Inspection #	Inspection Area	Distress Type	Severity	Quantity
No	1	3,200 sq. ft.	Weathering	Medium	880.00 sq. ft.
			Weathering	High	880.00 sq. ft.

St ID	Sec ID	Street Name
MAPLEG	10	MAPLEGROVE LN
Inspection Date	11/01/2016	

Special	Inspection #	Inspection Area	Distress Type	Severity	Quantity
Yes	1	3,200 sq. ft.	Weathering	Medium	1120.00 sq. ft.
			Weathering	High	1120.00 sq. ft.
			Long. & Trans. Cracking	Low	39.00 ft.
			Long. & Trans. Cracking	Medium	15.00 ft.
			Alligator Cracking	High	164.00 sq. ft.
			Alligator Cracking	Low	309.00 sq. ft.
			Alligator Cracking	Medium	177.00 sq. ft.

Special	Inspection #	Inspection Area	Distress Type	Severity	Quantity
No	2	3,200 sq. ft.	Weathering	Medium	800.00 sq. ft.
			Weathering	High	800.00 sq. ft.
			Long. & Trans. Cracking	Low	32.00 ft.
			Long. & Trans. Cracking	Medium	16.00 ft.

St ID	Sec ID	Street Name
MAPLEG	20	MAPLEGROVE LN
Inspection Date	11/01/2016	

Special	Inspection #	Inspection Area	Distress Type	Severity	Quantity
No	1	3,200 sq. ft.	Weathering	Medium	800.00 sq. ft.
			Weathering	High	800.00 sq. ft.

St ID	Sec ID	Street Name
MARGAR	10	MARGARITE ST
Inspection Date	11/01/2016	

Special	Inspection #	Inspection Area	Distress Type	Severity	Quantity
No	1	1,600 sq. ft.	Weathering	Medium	480.00 sq. ft.
			Weathering	High	480.00 sq. ft.
			Long. & Trans. Cracking	Low	57.00 ft.

St ID	Sec ID	Street Name
MARIAN	10	MARIAN CT
Inspection Date	11/16/2016	

Special	Inspection #	Inspection Area	Distress Type	Severity	Quantity
No	1	3,400 sq. ft.	Weathering	Low	1224.00 sq. ft.
			Long. & Trans. Cracking	Low	215.00 ft.
			Raveling	Medium	170.00 sq. ft.
			Long. & Trans. Cracking	Medium	12.00 ft.
			Alligator Cracking	Low	10.00 sq. ft.

St ID	Sec ID	Street Name
MARICT	10	MARIE ANTOINETTE CT
Inspection Date	11/16/2016	

Special	Inspection #	Inspection Area	Distress Type	Severity	Quantity
No	1	3,200 sq. ft.	Weathering	Low	1344.00 sq. ft.
			Raveling	Medium	160.00 sq. ft.
			Patch & Util. Cut Patch	Low	65.00 sq. ft.
			Rutting/Depression	Low	15.00 sq. ft.
			Long. & Trans. Cracking	Low	9.00 ft.
			Distortions	Low	4.00 sq. ft.

St ID	Sec ID	Street Name
MARIE	10	MARIE AV
Inspection Date	11/16/2016	

Special	Inspection #	Inspection Area	Distress Type	Severity	Quantity
No	1	3,300 sq. ft.	Weathering	Low	1188.00 sq. ft.
			Long. & Trans. Cracking	Low	198.00 ft.
			Raveling	Medium	165.00 sq. ft.
			Alligator Cracking	Low	27.00 sq. ft.
			Long. & Trans. Cracking	Medium	8.00 ft.

Special	Inspection #	Inspection Area	Distress Type	Severity	Quantity
No	2	3,300 sq. ft.	Weathering	Low	1188.00 sq. ft.
			Long. & Trans. Cracking	Low	220.00 ft.
			Raveling	Medium	165.00 sq. ft.
			Alligator Cracking	Low	30.00 sq. ft.
			Long. & Trans. Cracking	Medium	9.00 ft.

St ID	Sec ID	Street Name
MARIEA	20	MARIE ANGELA DR
Inspection Date	11/16/2016	

Special	Inspection #	Inspection Area	Distress Type	Severity	Quantity
No	1	3,200 sq. ft.	Weathering	Low	1248.00 sq. ft.
			Raveling	Medium	160.00 sq. ft.

Special	Inspection #	Inspection Area	Distress Type	Severity	Quantity
No	2	3,200 sq. ft.	Weathering	Low	1312.00 sq. ft.
			Raveling	Medium	160.00 sq. ft.
			Alligator Cracking	Low	7.00 sq. ft.
			Long. & Trans. Cracking	Low	7.00 ft.
			Long. & Trans. Cracking	Medium	4.00 ft.

Special	Inspection #	Inspection Area	Distress Type	Severity	Quantity
No	3	3,200 sq. ft.	Weathering	Low	1312.00 sq. ft.
			Raveling	Medium	160.00 sq. ft.
			Long. & Trans. Cracking	Low	3.00 ft.
			Long. & Trans. Cracking	Medium	2.00 ft.

St ID	Sec ID	Street Name
MARILN	10	MARIE ANTOINETTE LN
Inspection Date	11/16/2016	

Special	Inspection #	Inspection Area	Distress Type	Severity	Quantity
No	1	3,200 sq. ft.	Weathering	Low	1280.00 sq. ft.
			Raveling	Medium	160.00 sq. ft.

Special	Inspection #	Inspection Area	Distress Type	Severity	Quantity
No	2	3,200 sq. ft.	Weathering	Low	1312.00 sq. ft.
			Raveling	Medium	160.00 sq. ft.

St ID	Sec ID	Street Name
MARINE	10	MARINE CT
Inspection Date	11/16/2016	

Special	Inspection #	Inspection Area	Distress Type	Severity	Quantity
No	1	3,200 sq. ft.	Weathering	Low	1600.00 sq. ft.
			Raveling	Medium	160.00 sq. ft.

Special	Inspection #	Inspection Area	Distress Type	Severity	Quantity
No	2	3,200 sq. ft.	Weathering	Low	1600.00 sq. ft.
			Raveling	Medium	160.00 sq. ft.
			Alligator Cracking	Medium	56.00 sq. ft.
			Patch & Util. Cut Patch	Low	15.00 sq. ft.
			Long. & Trans. Cracking	High	10.00 ft.

St ID	Sec ID	Street Name
MARIO	10	MARIO DR
Inspection Date	11/16/2016	

Special	Inspection #	Inspection Area	Distress Type	Severity	Quantity
No	1	3,200 sq. ft.	Weathering	Low	1440.00 sq. ft.
			Long. & Trans. Cracking	Medium	194.00 ft.
			Raveling	Medium	160.00 sq. ft.
			Alligator Cracking	Low	65.00 sq. ft.
			Long. & Trans. Cracking	Low	29.00 ft.

St ID	Sec ID	Street Name
MARLIN	10	MARLIN PL
Inspection Date	11/16/2016	

Special	Inspection #	Inspection Area	Distress Type	Severity	Quantity
No	1	3,400 sq. ft.	Weathering	Low	1870.00 sq. ft.
			Distortions	Low	213.00 sq. ft.
			Long. & Trans. Cracking	Low	178.00 ft.
			Raveling	Medium	170.00 sq. ft.
			Alligator Cracking	Medium	65.00 sq. ft.
			Alligator Cracking	Low	64.00 sq. ft.
			Long. & Trans. Cracking	Medium	27.00 ft.

St ID	Sec ID	Street Name
MARSCT	10	MARS CT
Inspection Date	11/01/2016	

Special	Inspection #	Inspection Area	Distress Type	Severity	Quantity
No	1	2,000 sq. ft.	Weathering	Medium	500.00 sq. ft.
			Weathering	High	500.00 sq. ft.

St ID	Sec ID	Street Name
MARSH	10	MARSHALL CT
Inspection Date	11/16/2016	

Special	Inspection #	Inspection Area	Distress Type	Severity	Quantity
No	1	3,200 sq. ft.	Weathering	Low	1248.00 sq. ft.
			Raveling	Medium	160.00 sq. ft.

St ID	Sec ID	Street Name
MARSHA	10	MARSHALL WY
Inspection Date	11/16/2016	

Special	Inspection #	Inspection Area	Distress Type	Severity	Quantity
No	1	3,200 sq. ft.	Weathering	Low	1248.00 sq. ft.
			Raveling	Medium	160.00 sq. ft.

St ID	Sec ID	Street Name
MARSWY	10	MARS WY
Inspection Date	11/01/2016	

Special	Inspection #	Inspection Area	Distress Type	Severity	Quantity
No	1	2,000 sq. ft.	Weathering	Medium	500.00 sq. ft.
			Weathering	High	500.00 sq. ft.

St ID	Sec ID	Street Name
MARTCT	10	MARTIN ANTHONY CT
Inspection Date	11/16/2016	

Special	Inspection #	Inspection Area	Distress Type	Severity	Quantity
No	1	3,200 sq. ft.	Weathering	Low	1312.00 sq. ft.
			Raveling	Medium	160.00 sq. ft.
			Patch & Util. Cut Patch	Medium	15.00 sq. ft.
			Patch & Util. Cut Patch	Low	15.00 sq. ft.
			Long. & Trans. Cracking	Low	7.00 ft.
			Long. & Trans. Cracking	Medium	4.00 ft.

St ID	Sec ID	Street Name
MARTIN	10	MARTIN DR
Inspection Date	11/16/2016	

Special	Inspection #	Inspection Area	Distress Type	Severity	Quantity
No	1	3,700 sq. ft.	Weathering	Low	1443.00 sq. ft.
			Long. & Trans. Cracking	Low	263.00 ft.
			Raveling	Medium	185.00 sq. ft.
			Block Cracking	Low	58.00 sq. ft.
			Long. & Trans. Cracking	Medium	17.00 ft.

St ID	Sec ID	Street Name
MARYAW	10	MARY ALICE WY
Inspection Date	11/16/2016	

Special	Inspection #	Inspection Area	Distress Type	Severity	Quantity
No	1	3,200 sq. ft.	Weathering	Low	1920.00 sq. ft.
			Raveling	Medium	160.00 sq. ft.
			Long. & Trans. Cracking	Low	34.00 ft.
			Long. & Trans. Cracking	Medium	10.00 ft.

St ID	Sec ID	Street Name
MARYCT	10	MARY CT
Inspection Date	11/16/2016	

Special	Inspection #	Inspection Area	Distress Type	Severity	Quantity
No	1	3,200 sq. ft.	Weathering	Low	1664.00 sq. ft.
			Raveling	Medium	160.00 sq. ft.
			Long. & Trans. Cracking	Medium	115.00 ft.
			Long. & Trans. Cracking	Low	39.00 ft.
			Patch & Util. Cut Patch	Low	23.00 sq. ft.
			Alligator Cracking	Low	12.00 sq. ft.

St ID	Sec ID	Street Name
MARYJE	10	MARY JEAN LN
Inspection Date	11/16/2016	

Special	Inspection #	Inspection Area	Distress Type	Severity	Quantity
No	1	3,200 sq. ft.	Weathering	Low	1344.00 sq. ft.
			Raveling	Medium	160.00 sq. ft.
			Long. & Trans. Cracking	Low	8.00 ft.
			Long. & Trans. Cracking	Medium	5.00 ft.

St ID	Sec ID	Street Name
MASON	10	MASON CT
Inspection Date	11/16/2016	

Special	Inspection #	Inspection Area	Distress Type	Severity	Quantity
No	1	3,200 sq. ft.	Weathering	Low	1344.00 sq. ft.
			Raveling	Medium	160.00 sq. ft.

St ID	Sec ID	Street Name
MATCH	10	MATCH POINT PL
Inspection Date	11/16/2016	

Special	Inspection #	Inspection Area	Distress Type	Severity	Quantity
No	1	3,800 sq. ft.	Weathering	Low	2128.00 sq. ft.
			Long. & Trans. Cracking	Medium	234.00 ft.
			Raveling	Medium	190.00 sq. ft.
			Alligator Cracking	Low	50.00 sq. ft.
			Long. & Trans. Cracking	Low	46.00 ft.
			Alligator Cracking	Medium	20.00 sq. ft.

St ID	Sec ID	Street Name
MATHWY	10	MATHEW WY
Inspection Date	03/01/2017	

Special	Inspection #	Inspection Area	Distress Type	Severity	Quantity
No	1	3,200 sq. ft.	No Distresses		

St ID	Sec ID	Street Name
MAYFAI	10	MAYFAIR CT
Inspection Date	11/01/2016	

Special	Inspection #	Inspection Area	Distress Type	Severity	Quantity
No	1	1,800 sq. ft.	Weathering	Medium	540.00 sq. ft.
			Weathering	High	540.00 sq. ft.
			Long. & Trans. Cracking	Low	96.00 ft.

St ID	Sec ID	Street Name
MCDERM	10	MCDERMOTT DR/CT
Inspection Date	11/16/2016	

Special	Inspection #	Inspection Area	Distress Type	Severity	Quantity
No	1	3,700 sq. ft.	Weathering	Low	1998.00 sq. ft.
			Raveling	Medium	185.00 sq. ft.
			Long. & Trans. Cracking	Low	74.00 ft.
			Long. & Trans. Cracking	Medium	37.00 ft.
			Alligator Cracking	Low	16.00 sq. ft.

Special	Inspection #	Inspection Area	Distress Type	Severity	Quantity
No	2	3,700 sq. ft.	Weathering	Low	2072.00 sq. ft.
			Long. & Trans. Cracking	Medium	220.00 ft.
			Raveling	Medium	185.00 sq. ft.
			Alligator Cracking	Low	46.00 sq. ft.
			Long. & Trans. Cracking	Low	30.00 ft.

St ID	Sec ID	Street Name
MCDOWE	10	MC DOWELL WY
Inspection Date	11/16/2016	

Special	Inspection #	Inspection Area	Distress Type	Severity	Quantity
No	1	3,200 sq. ft.	Weathering	Low	1344.00 sq. ft.
			Raveling	Medium	160.00 sq. ft.

St ID	Sec ID	Street Name
MCGEE	10	MCGEE ST
Inspection Date	11/01/2016	

Special	Inspection #	Inspection Area	Distress Type	Severity	Quantity
No	1	3,200 sq. ft.	Weathering	Medium	800.00 sq. ft.
			Weathering	High	800.00 sq. ft.
			Long. & Trans. Cracking	Medium	66.00 ft.

St ID	Sec ID	Street Name
MCKECT	10	MCKENNA CT
Inspection Date	11/01/2016	

Special	Inspection #	Inspection Area	Distress Type	Severity	Quantity
No	1	1,600 sq. ft.	Weathering	Medium	400.00 sq. ft.
			Weathering	High	400.00 sq. ft.

St ID	Sec ID	Street Name
MCKEDR	10	MCKENNA DR
Inspection Date	11/01/2016	

Special	Inspection #	Inspection Area	Distress Type	Severity	Quantity
No	1	3,200 sq. ft.	Weathering	Medium	800.00 sq. ft.
			Weathering	High	800.00 sq. ft.

St ID	Sec ID	Street Name
MCPEAK	10	MCPEAK CT
Inspection Date	11/16/2016	

Special	Inspection #	Inspection Area	Distress Type	Severity	Quantity
No	1	1,850 sq. ft.	Weathering	Low	647.50 sq. ft.
			Long. & Trans. Cracking	Low	317.00 ft.
			Raveling	Medium	92.50 sq. ft.
			Long. & Trans. Cracking	Medium	47.00 ft.
			Alligator Cracking	Low	14.00 sq. ft.

St ID	Sec ID	Street Name
MEADBR	10	MEADOW BROOK LN
Inspection Date	11/16/2016	

Special	Inspection #	Inspection Area	Distress Type	Severity	Quantity
No	1	3,200 sq. ft.	Weathering	Low	1248.00 sq. ft.
			Raveling	Medium	160.00 sq. ft.
			Long. & Trans. Cracking	Medium	33.00 ft.
			Long. & Trans. Cracking	Low	30.00 ft.

St ID	Sec ID	Street Name
MEADLK	10	MEADOW LARK LN
Inspection Date	11/16/2016	

Special	Inspection #	Inspection Area	Distress Type	Severity	Quantity
No	1	3,200 sq. ft.	Weathering	Low	1664.00 sq. ft.
			Raveling	Medium	160.00 sq. ft.
			Long. & Trans. Cracking	Medium	139.00 ft.
			Alligator Cracking	Low	45.00 sq. ft.
			Long. & Trans. Cracking	Low	36.00 ft.
			Patch & Util. Cut Patch	Low	20.00 sq. ft.

Special	Inspection #	Inspection Area	Distress Type	Severity	Quantity
No	2	3,200 sq. ft.	Weathering	Low	1664.00 sq. ft.
			Raveling	Medium	160.00 sq. ft.
			Long. & Trans. Cracking	Medium	66.00 ft.
			Long. & Trans. Cracking	Low	26.00 ft.

St ID	Sec ID	Street Name
MEADOW	10	MEADOW LN
Inspection Date	11/01/2016	

Special	Inspection #	Inspection Area	Distress Type	Severity	Quantity
No	1	3,200 sq. ft.	Weathering	Medium	1600.00 sq. ft.
			Weathering	High	1600.00 sq. ft.
			Long. & Trans. Cracking	Low	23.00 ft.
			Long. & Trans. Cracking	Medium	17.00 ft.

St ID	Sec ID	Street Name
MEGAN	10	MEGAN CT
Inspection Date	11/01/2016	

Special	Inspection #	Inspection Area	Distress Type	Severity	Quantity
No	1	3,200 sq. ft.	Weathering	Medium	624.00 sq. ft.
			Weathering	High	624.00 sq. ft.
			Patch & Util. Cut Patch	Low	29.00 sq. ft.

St ID	Sec ID	Street Name
MELLO	10	MELLO CT
Inspection Date	11/16/2016	

Special	Inspection #	Inspection Area	Distress Type	Severity	Quantity
No	1	3,700 sq. ft.	Weathering	Low	1295.00 sq. ft.
			Long. & Trans. Cracking	Low	304.00 ft.
			Raveling	Medium	185.00 sq. ft.
			Long. & Trans. Cracking	Medium	25.00 ft.

St ID	Sec ID	Street Name
MEMOIR	10	MEMOIR LN/CT
Inspection Date	11/01/2016	

Special	Inspection #	Inspection Area	Distress Type	Severity	Quantity
No	1	3,200 sq. ft.	Weathering	Medium	960.00 sq. ft.
			Weathering	High	960.00 sq. ft.
			Long. & Trans. Cracking	Low	21.00 ft.

Special	Inspection #	Inspection Area	Distress Type	Severity	Quantity
No	2	3,200 sq. ft.	Weathering	Medium	960.00 sq. ft.
			Weathering	High	960.00 sq. ft.

St ID	Sec ID	Street Name
MENAY	10	MENAY DR
Inspection Date	11/16/2016	

Special	Inspection #	Inspection Area	Distress Type	Severity	Quantity
No	1	1,700 sq. ft.	Weathering	Low	1071.00 sq. ft.
			Long. & Trans. Cracking	Low	161.00 ft.
			Long. & Trans. Cracking	Medium	131.00 ft.
			Raveling	Medium	85.00 sq. ft.
			Alligator Cracking	Low	17.00 sq. ft.

Special	Inspection #	Inspection Area	Distress Type	Severity	Quantity
No	2	1,700 sq. ft.	Weathering	Low	1071.00 sq. ft.
			Long. & Trans. Cracking	Medium	121.00 ft.
			Raveling	Medium	85.00 sq. ft.
			Long. & Trans. Cracking	Low	60.00 ft.

St ID	Sec ID	Street Name
MERCED	10	MERCED DR
Inspection Date	11/01/2016	

Special	Inspection #	Inspection Area	Distress Type	Severity	Quantity
No	1	3,600 sq. ft.	Weathering	Medium	936.00 sq. ft.
			Weathering	High	936.00 sq. ft.
			Long. & Trans. Cracking	Medium	64.00 ft.
			Long. & Trans. Cracking	Low	141.00 ft.
			Block Cracking	Medium	787.00 sq. ft.

St ID	Sec ID	Street Name
MERCH	10	MERCHANT DR
Inspection Date	11/16/2016	

Special	Inspection #	Inspection Area	Distress Type	Severity	Quantity
No	1	3,200 sq. ft.	Weathering	Low	1280.00 sq. ft.
			Raveling	Medium	160.00 sq. ft.

St ID	Sec ID	Street Name
MERCH	20	MERCHANT DR
Inspection Date	11/16/2016	

Special	Inspection #	Inspection Area	Distress Type	Severity	Quantity
No	1	3,200 sq. ft.	Weathering	Low	1248.00 sq. ft.
			Raveling	Medium	160.00 sq. ft.

St ID	Sec ID	Street Name
MEREDI	10	MEREDITH CT
Inspection Date	11/01/2016	

Special	Inspection #	Inspection Area	Distress Type	Severity	Quantity
No	1	3,200 sq. ft.	Weathering	Medium	800.00 sq. ft.
			Weathering	High	800.00 sq. ft.

St ID	Sec ID	Street Name
MERIDR	10	MERITT DR
Inspection Date	11/01/2016	

Special	Inspection #	Inspection Area	Distress Type	Severity	Quantity
No	1	3,200 sq. ft.	Weathering	Medium	800.00 sq. ft.
			Weathering	High	800.00 sq. ft.

St ID	Sec ID	Street Name
MESACT	10	MESA CT
Inspection Date	11/16/2016	

Special	Inspection #	Inspection Area	Distress Type	Severity	Quantity
No	1	3,200 sq. ft.	Weathering	Low	1344.00 sq. ft.
			Long. & Trans. Cracking	Medium	202.00 ft.
			Raveling	Medium	160.00 sq. ft.
			Block Cracking	Medium	45.00 sq. ft.
			Long. & Trans. Cracking	Low	36.00 ft.
			Patch & Util. Cut Patch	Low	10.00 sq. ft.

St ID	Sec ID	Street Name
MESQUI	10	MESQUITE CT
Inspection Date	11/16/2016	

Special	Inspection #	Inspection Area	Distress Type	Severity	Quantity
No	1	3,200 sq. ft.	Weathering	Low	1312.00 sq. ft.
			Raveling	Medium	160.00 sq. ft.
			Long. & Trans. Cracking	Low	10.00 ft.
			Long. & Trans. Cracking	Medium	5.00 ft.

St ID	Sec ID	Street Name
METCAL	10	METCALF CT
Inspection Date	11/01/2016	

Special	Inspection #	Inspection Area	Distress Type	Severity	Quantity
No	1	2,600 sq. ft.	Weathering	Medium	1300.00 sq. ft.
			Weathering	High	1300.00 sq. ft.
			Patch & Util. Cut Patch	Low	69.00 sq. ft.
			Long. & Trans. Cracking	Medium	79.00 ft.
			Alligator Cracking	Medium	352.00 sq. ft.
			Alligator Cracking	Low	102.00 sq. ft.

St ID	Sec ID	Street Name
MIAWAY	10	MIA WY
Inspection Date	11/01/2016	

Special	Inspection #	Inspection Area	Distress Type	Severity	Quantity
No	1	1,600 sq. ft.	Weathering	Medium	280.00 sq. ft.
			Weathering	High	280.00 sq. ft.
			Patch & Util. Cut Patch	Low	210.00 sq. ft.

St ID	Sec ID	Street Name
MIAWY	10	MIA WY
Inspection Date	03/01/2017	

Special	Inspection #	Inspection Area	Distress Type	Severity	Quantity
No	1	3,000 sq. ft.	No Distresses		

St ID	Sec ID	Street Name
MICCOX	10	MICHAEL COX LN
Inspection Date	11/16/2016	

Special	Inspection #	Inspection Area	Distress Type	Severity	Quantity
No	1	3,200 sq. ft.	Weathering	Low	480.00 sq. ft.
			Raveling	Medium	160.00 sq. ft.

St ID	Sec ID	Street Name
MICCOX	20	MICHAEL COX LN
Inspection Date	11/16/2016	

Special	Inspection #	Inspection Area	Distress Type	Severity	Quantity
No	1	3,200 sq. ft.	Weathering	Low	480.00 sq. ft.
			Raveling	Medium	160.00 sq. ft.

St ID	Sec ID	Street Name
MICHAEL	10	MICHAEL DR
Inspection Date	11/16/2016	

Special	Inspection #	Inspection Area	Distress Type	Severity	Quantity
No	1	3,000 sq. ft.	Weathering	Low	1170.00 sq. ft.
			Raveling	Medium	150.00 sq. ft.
			Alligator Cracking	Low	44.00 sq. ft.
			Patch & Util. Cut Patch	Low	15.00 sq. ft.
			Long. & Trans. Cracking	Low	11.00 ft.

Special	Inspection #	Inspection Area	Distress Type	Severity	Quantity
No	2	3,000 sq. ft.	Weathering	Low	1170.00 sq. ft.
			Raveling	Medium	150.00 sq. ft.
			Alligator Cracking	Low	44.00 sq. ft.
			Long. & Trans. Cracking	Low	21.00 ft.
			Patch & Util. Cut Patch	Low	15.00 sq. ft.

Special	Inspection #	Inspection Area	Distress Type	Severity	Quantity
No	3	3,000 sq. ft.	Weathering	Low	1170.00 sq. ft.
			Raveling	Medium	150.00 sq. ft.
			Long. & Trans. Cracking	Low	82.00 ft.
			Long. & Trans. Cracking	Medium	60.00 ft.
			Alligator Cracking	Low	15.00 sq. ft.

St ID	Sec ID	Street Name			
MICHEL	10	MICHELLE AV			
Inspection Date		11/16/2016			
Special	Inspection #	Inspection Area	Distress Type	Severity	Quantity
No	1	3,400 sq. ft.	Weathering	Low	1326.00 sq. ft.
			Long. & Trans. Cracking	Low	214.00 ft.
			Raveling	Medium	170.00 sq. ft.
			Alligator Cracking	Low	10.00 sq. ft.
			Long. & Trans. Cracking	Medium	5.00 ft.

St ID	Sec ID	Street Name			
MIDDLE	10	MIDDLEFIELD DR			
Inspection Date		11/01/2016			
Special	Inspection #	Inspection Area	Distress Type	Severity	Quantity
No	1	2,400 sq. ft.	Weathering	Medium	960.00 sq. ft.
			Weathering	High	960.00 sq. ft.
			Long. & Trans. Cracking	Low	15.00 ft.
Special	Inspection #	Inspection Area	Distress Type	Severity	Quantity
No	2	2,400 sq. ft.	Weathering	Medium	1020.00 sq. ft.
			Weathering	High	1020.00 sq. ft.
Special	Inspection #	Inspection Area	Distress Type	Severity	Quantity
No	3	2,400 sq. ft.	Weathering	Medium	960.00 sq. ft.
			Weathering	High	960.00 sq. ft.
Special	Inspection #	Inspection Area	Distress Type	Severity	Quantity
No	4	2,400 sq. ft.	Weathering	Medium	960.00 sq. ft.
			Weathering	High	960.00 sq. ft.
Special	Inspection #	Inspection Area	Distress Type	Severity	Quantity
No	5	2,400 sq. ft.	Weathering	Medium	960.00 sq. ft.
			Weathering	High	960.00 sq. ft.
Special	Inspection #	Inspection Area	Distress Type	Severity	Quantity
No	6	2,400 sq. ft.	Weathering	Medium	960.00 sq. ft.
			Weathering	High	960.00 sq. ft.

St ID	Sec ID	Street Name
MILLER	10	MILLER CT
Inspection Date	11/01/2016	

Special	Inspection #	Inspection Area	Distress Type	Severity	Quantity
Yes	1	2,000 sq. ft.	Weathering	Medium	300.00 sq. ft.
			Weathering	High	300.00 sq. ft.
			Long. & Trans. Cracking	Low	21.00 ft.
			Alligator Cracking	Low	76.00 sq. ft.

Special	Inspection #	Inspection Area	Distress Type	Severity	Quantity
No	2	2,000 sq. ft.	Weathering	Medium	200.00 sq. ft.
			Weathering	High	200.00 sq. ft.

St ID	Sec ID	Street Name
MILTON	10	MILTON JENSON CT
Inspection Date	11/16/2016	

Special	Inspection #	Inspection Area	Distress Type	Severity	Quantity
No	1	3,000 sq. ft.	Weathering	Low	990.00 sq. ft.
			Raveling	Medium	150.00 sq. ft.
			Patch & Util. Cut Patch	Low	10.00 sq. ft.
			Long. & Trans. Cracking	Medium	3.00 ft.
			Long. & Trans. Cracking	Low	2.00 ft.

St ID	Sec ID	Street Name
MILTOW	10	MILTON JENSON WY
Inspection Date	11/16/2016	

Special	Inspection #	Inspection Area	Distress Type	Severity	Quantity
No	1	3,000 sq. ft.	Weathering	Low	1080.00 sq. ft.
			Raveling	Medium	150.00 sq. ft.
			Long. & Trans. Cracking	Medium	52.00 ft.
			Long. & Trans. Cracking	Low	26.00 ft.
			Alligator Cracking	Low	8.00 sq. ft.

St ID	Sec ID	Street Name
MINOWY	10	MINO WY
Inspection Date	11/01/2016	

Special	Inspection #	Inspection Area	Distress Type	Severity	Quantity
No	1	3,700 sq. ft.	Weathering	Medium	1073.00 sq. ft.
			Weathering	High	1073.00 sq. ft.
			Long. & Trans. Cracking	Low	57.00 ft.
			Long. & Trans. Cracking	Medium	427.00 ft.
			Alligator Cracking	Low	64.00 sq. ft.
			Alligator Cracking	Medium	23.00 sq. ft.

St ID	Sec ID	Street Name
MIRAND	10	MIRADA CT
Inspection Date	11/16/2016	

Special	Inspection #	Inspection Area	Distress Type	Severity	Quantity
No	1	3,200 sq. ft.	Weathering	Low	1920.00 sq. ft.
			Raveling	Medium	160.00 sq. ft.

St ID	Sec ID	Street Name
MISQUE	10	MISQUEZ LN
Inspection Date	11/16/2016	

Special	Inspection #	Inspection Area	Distress Type	Severity	Quantity
No	1	3,200 sq. ft.	Weathering	Low	1920.00 sq. ft.
			Raveling	Medium	160.00 sq. ft.
			Long. & Trans. Cracking	Medium	14.00 ft.
			Long. & Trans. Cracking	Low	4.00 ft.

St ID	Sec ID	Street Name
MISTY	10	MISTY MEADOWS DR
Inspection Date	11/01/2016	

Special	Inspection #	Inspection Area	Distress Type	Severity	Quantity
No	1	1,800 sq. ft.	Weathering	Medium	495.00 sq. ft.
			Weathering	High	495.00 sq. ft.
			Long. & Trans. Cracking	Low	24.00 ft.

St ID	Sec ID	Street Name
MITSWY	10	MITS WY
Inspection Date	11/16/2016	

Special	Inspection #	Inspection Area	Distress Type	Severity	Quantity
No	1	4,000 sq. ft.	Weathering	Low	700.00 sq. ft.
			Raveling	Medium	200.00 sq. ft.

St ID	Sec ID	Street Name
MNSACT	10	MIMOSA CT
Inspection Date	11/16/2016	

Special	Inspection #	Inspection Area	Distress Type	Severity	Quantity
No	1	3,200 sq. ft.	Weathering	Low	1568.00 sq. ft.
			Raveling	Medium	160.00 sq. ft.
			Long. & Trans. Cracking	Medium	107.00 ft.
			Long. & Trans. Cracking	Low	56.00 ft.
			Alligator Cracking	Low	10.00 sq. ft.

St ID	Sec ID	Street Name
MONALN	10	MONARCH LN
Inspection Date	11/01/2016	

Special	Inspection #	Inspection Area	Distress Type	Severity	Quantity
No	1	3,200 sq. ft.	Weathering	Medium	800.00 sq. ft.
			Weathering	High	800.00 sq. ft.

St ID	Sec ID	Street Name
MONIST	10	MONIQUE ST
Inspection Date	11/01/2016	

Special	Inspection #	Inspection Area	Distress Type	Severity	Quantity
No	1	3,200 sq. ft.	Weathering	Medium	800.00 sq. ft.
			Weathering	High	800.00 sq. ft.

St ID	Sec ID	Street Name
MONROE	10	MONROE ST
Inspection Date	11/16/2016	

Special	Inspection #	Inspection Area	Distress Type	Severity	Quantity
No	1	3,600 sq. ft.	Weathering	Low	936.00 sq. ft.
			Raveling	Medium	180.00 sq. ft.
			Long. & Trans. Cracking	Medium	153.00 ft.
			Long. & Trans. Cracking	Low	42.00 ft.

St ID	Sec ID	Street Name
MONTAC	10	MONTAUBAN CT
Inspection Date	11/01/2016	

Special	Inspection #	Inspection Area	Distress Type	Severity	Quantity
No	1	3,200 sq. ft.	Weathering	Medium	800.00 sq. ft.
			Weathering	High	800.00 sq. ft.

St ID	Sec ID	Street Name
MONTAU	10	MONTAUBAN ST
Inspection Date	11/01/2016	

Special	Inspection #	Inspection Area	Distress Type	Severity	Quantity
No	1	3,200 sq. ft.	Weathering	Medium	800.00 sq. ft.
			Weathering	High	800.00 sq. ft.

St ID	Sec ID	Street Name
MONTCL	10	MONTCLAIR LN
Inspection Date	11/01/2016	

Special	Inspection #	Inspection Area	Distress Type	Severity	Quantity
No	1	3,200 sq. ft.	Weathering	Medium	960.00 sq. ft.
			Weathering	High	960.00 sq. ft.
			Long. & Trans. Cracking	Low	37.00 ft.
			Long. & Trans. Cracking	Medium	17.00 ft.
			Alligator Cracking	Low	46.00 sq. ft.

Special	Inspection #	Inspection Area	Distress Type	Severity	Quantity
Yes	2	3,200 sq. ft.	Weathering	Medium	1280.00 sq. ft.
			Weathering	High	1280.00 sq. ft.
			Long. & Trans. Cracking	Medium	162.00 ft.
			Alligator Cracking	Low	102.00 sq. ft.
			Alligator Cracking	Medium	527.00 sq. ft.

St ID	Sec ID	Street Name
MONTE	10	MONTE VISTA WY
Inspection Date	11/01/2016	

Special	Inspection #	Inspection Area	Distress Type	Severity	Quantity
No	1	2,900 sq. ft.	Weathering	Medium	1377.50 sq. ft.
			Weathering	High	1377.50 sq. ft.
			Raveling	Medium	145.00 sq. ft.
			Long. & Trans. Cracking	Low	60.00 ft.
			Long. & Trans. Cracking	Medium	138.00 ft.
			Alligator Cracking	Low	35.00 sq. ft.
			Alligator Cracking	Medium	46.00 sq. ft.

St ID	Sec ID	Street Name
MONTER	10	MONTEREY CT
Inspection Date	11/16/2016	

Special	Inspection #	Inspection Area	Distress Type	Severity	Quantity
No	1	3,200 sq. ft.	Weathering	Low	1376.00 sq. ft.
			Raveling	Medium	160.00 sq. ft.
			Long. & Trans. Cracking	Low	40.00 ft.
			Long. & Trans. Cracking	Medium	7.00 ft.

St ID	Sec ID	Street Name
MONTGO	10	MONTGOMERY LN
Inspection Date	11/01/2016	

Special	Inspection #	Inspection Area	Distress Type	Severity	Quantity
No	1	2,200 sq. ft.	Weathering	Medium	550.00 sq. ft.
			Weathering	High	550.00 sq. ft.
			Long. & Trans. Cracking	Low	30.00 ft.
			Long. & Trans. Cracking	Medium	181.00 ft.
			Alligator Cracking	Low	18.00 sq. ft.

St ID	Sec ID	Street Name
MONUME	10	MONUMENT DR
Inspection Date	11/01/2016	

Special	Inspection #	Inspection Area	Distress Type	Severity	Quantity
No	1	3,000 sq. ft.	Weathering	Medium	1500.00 sq. ft.
			Weathering	High	1500.00 sq. ft.
			Long. & Trans. Cracking	Medium	53.00 ft.

St ID	Sec ID	Street Name
MONUME	20	MONUMENT DR
Inspection Date	11/01/2016	

Special	Inspection #	Inspection Area	Distress Type	Severity	Quantity
Yes	1	2,000 sq. ft.	Weathering	Medium	1000.00 sq. ft.
			Weathering	High	1000.00 sq. ft.
			Long. & Trans. Cracking	Low	144.00 ft.
			Long. & Trans. Cracking	Medium	87.00 ft.
			Alligator Cracking	Low	110.00 sq. ft.

Special	Inspection #	Inspection Area	Distress Type	Severity	Quantity
No	2	2,000 sq. ft.	Weathering	Medium	1000.00 sq. ft.
			Weathering	High	1000.00 sq. ft.
			Long. & Trans. Cracking	Medium	132.00 ft.

St ID	Sec ID	Street Name
MOONLI	10	MOONLIGHT WAY
Inspection Date	11/01/2016	

Special	Inspection #	Inspection Area	Distress Type	Severity	Quantity
No	1	3,600 sq. ft.	Weathering	Medium	1080.00 sq. ft.
			Weathering	High	1080.00 sq. ft.
			Long. & Trans. Cracking	Low	23.00 ft.

St ID	Sec ID	Street Name
MORNIN	10	MORNING BROOK LN
Inspection Date	11/01/2016	

Special	Inspection #	Inspection Area	Distress Type	Severity	Quantity
No	1	3,200 sq. ft.	Weathering	Medium	880.00 sq. ft.
			Weathering	High	880.00 sq. ft.

St ID	Sec ID	Street Name
MORRIS	10	MORRIS PHELPS DR
Inspection Date	11/16/2016	

Special	Inspection #	Inspection Area	Distress Type	Severity	Quantity
No	1	3,600 sq. ft.	Weathering	Low	774.00 sq. ft.
			Raveling	Medium	180.00 sq. ft.
			Patch & Util. Cut Patch	Low	74.00 sq. ft.

Special	Inspection #	Inspection Area	Distress Type	Severity	Quantity
No	2	3,600 sq. ft.	Weathering	Low	1548.00 sq. ft.
			Raveling	Medium	180.00 sq. ft.
			Patch & Util. Cut Patch	Low	147.00 sq. ft.

St ID	Sec ID	Street Name				
MORTO	10	MORTON WAY				
Inspection Date		11/16/2016				
Special	Inspection #	Inspection Area	Distress Type	Severity	Quantity	
No	1	3,200 sq. ft.	Weathering	Low	544.00 sq. ft.	
			Raveling	Medium	160.00 sq. ft.	
			Long. & Trans. Cracking	Medium	60.00 ft.	
			Long. & Trans. Cracking	Low	15.00 ft.	
			Patch & Util. Cut Patch	Low	15.00 sq. ft.	

St ID	Sec ID	Street Name				
MOSSWO	10	MOSSWOOD CT				
Inspection Date		11/16/2016				
Special	Inspection #	Inspection Area	Distress Type	Severity	Quantity	
No	1	3,200 sq. ft.	Weathering	Low	1408.00 sq. ft.	
			Raveling	Medium	160.00 sq. ft.	
			Long. & Trans. Cracking	Medium	30.00 ft.	
			Long. & Trans. Cracking	Low	9.00 ft.	

St ID	Sec ID	Street Name				
MOUNPKWY	10NB	MOUNTAIN HOUSE PKWY				
Inspection Date		03/01/2017				
Special	Inspection #	Inspection Area	Distress Type	Severity	Quantity	
No	1	2,150 sq. ft.	No Distresses			

St ID	Sec ID	Street Name
MOUNPKWY	10SB	MOUNTAIN HOUSE PKWY
Inspection Date	03/01/2017	

Special	Inspection #	Inspection Area	Distress Type	Severity	Quantity
No	1	2,150 sq. ft.	Distortions	Low	4.00 sq. ft.
			Distortions	Medium	2.00 sq. ft.
			Rutting/Depression	Low	35.00 sq. ft.
			Long. & Trans. Cracking	Medium	117.00 ft.
			Alligator Cracking	Low	48.00 sq. ft.
			Alligator Cracking	Medium	108.00 sq. ft.
			Alligator Cracking	High	115.00 sq. ft.
			Raveling	Medium	430.00 sq. ft.
			Weathering	Medium	1720.00 sq. ft.

Special	Inspection #	Inspection Area	Distress Type	Severity	Quantity
No	2	2,150 sq. ft.	Alligator Cracking	Medium	64.00 sq. ft.
			Alligator Cracking	Low	76.00 sq. ft.
			Long. & Trans. Cracking	Medium	104.00 ft.
			Raveling	Medium	430.00 sq. ft.
			Weathering	Medium	1720.00 sq. ft.

Special	Inspection #	Inspection Area	Distress Type	Severity	Quantity
No	3	2,150 sq. ft.	Distortions	Low	21.00 sq. ft.
			Rutting/Depression	Low	53.00 sq. ft.
			Alligator Cracking	Medium	82.00 sq. ft.
			Alligator Cracking	Low	122.00 sq. ft.
			Long. & Trans. Cracking	Low	24.00 ft.
			Long. & Trans. Cracking	Medium	119.00 ft.

Special	Inspection #	Inspection Area	Distress Type	Severity	Quantity
No	4	2,150 sq. ft.	Raveling	Medium	215.00 sq. ft.
			Weathering	Medium	1935.00 sq. ft.
			Alligator Cracking	Low	62.00 sq. ft.
			Long. & Trans. Cracking	Medium	34.00 ft.
			Long. & Trans. Cracking	Low	59.00 ft.
			Block Cracking	Low	274.00 sq. ft.

St ID	Sec ID	Street Name
MOUNPKWY	20	MOUNTAIN HOUSE PKWY
Inspection Date	03/01/2017	

Special	Inspection #	Inspection Area	Distress Type	Severity	Quantity
No	1	1,800 sq. ft.	Weathering	High	180.00 sq. ft.
			Weathering	Medium	1620.00 sq. ft.
			Rutting/Depression	Low	20.00 sq. ft.
			Patch & Util. Cut Patch	Medium	14.00 sq. ft.
			Patch & Util. Cut Patch	Low	18.00 sq. ft.
			Distortions	High	12.00 sq. ft.
			Rutting/Depression	Medium	60.00 sq. ft.
			Alligator Cracking	High	1000.00 sq. ft.

Special	Inspection #	Inspection Area	Distress Type	Severity	Quantity
No	2	1,800 sq. ft.	Weathering	Medium	1800.00 sq. ft.
			Long. & Trans. Cracking	Medium	27.00 ft.
			Long. & Trans. Cracking	Low	93.00 ft.
			Alligator Cracking	Medium	220.00 sq. ft.

Special	Inspection #	Inspection Area	Distress Type	Severity	Quantity
No	3	1,800 sq. ft.	Long. & Trans. Cracking	Low	74.00 ft.
			Alligator Cracking	Low	102.00 sq. ft.
			Alligator Cracking	Medium	93.00 sq. ft.
			Weathering	Medium	1800.00 sq. ft.

Special	Inspection #	Inspection Area	Distress Type	Severity	Quantity
No	4	1,800 sq. ft.	Long. & Trans. Cracking	Low	74.00 ft.
			Alligator Cracking	Low	226.00 sq. ft.
			Weathering	Medium	1800.00 sq. ft.

Special	Inspection #	Inspection Area	Distress Type	Severity	Quantity
No	5	1,800 sq. ft.	Long. & Trans. Cracking	Medium	16.00 ft.
			Long. & Trans. Cracking	Low	74.00 ft.
			Alligator Cracking	Medium	42.00 sq. ft.
			Alligator Cracking	Low	93.00 sq. ft.
			Weathering	Medium	1800.00 sq. ft.

St ID	Sec ID	Street Name
MOUNTP	10	MOUNT PELLIER ST
Inspection Date	11/01/2016	

Special	Inspection #	Inspection Area	Distress Type	Severity	Quantity
No	1	3,600 sq. ft.	Weathering	Medium	900.00 sq. ft.
			Weathering	High	900.00 sq. ft.

Special	Inspection #	Inspection Area	Distress Type	Severity	Quantity
No	2	3,600 sq. ft.	Weathering	Medium	900.00 sq. ft.
			Weathering	High	900.00 sq. ft.

St ID	Sec ID	Street Name
MTDIAB	10	MT DIABLO AV/CT (W)
Inspection Date	11/01/2016	

Special	Inspection #	Inspection Area	Distress Type	Severity	Quantity
No	1	1,800 sq. ft.	Weathering	Medium	720.00 sq. ft.
			Weathering	High	720.00 sq. ft.
			Long. & Trans. Cracking	Low	21.00 ft.
			Alligator Cracking	Low	46.00 sq. ft.

St ID	Sec ID	Street Name
MTDIAB	20	MT DIABLO AV
Inspection Date	11/01/2016	

Special	Inspection #	Inspection Area	Distress Type	Severity	Quantity
Yes	1	3,200 sq. ft.	Weathering	Medium	1280.00 sq. ft.
			Weathering	High	1280.00 sq. ft.
			Alligator Cracking	Low	236.00 sq. ft.

Special	Inspection #	Inspection Area	Distress Type	Severity	Quantity
No	2	3,200 sq. ft.	Weathering	Medium	1280.00 sq. ft.
			Weathering	High	1280.00 sq. ft.

St ID	Sec ID	Street Name
MTDIAB	25	MT DIABLO AV
Inspection Date	11/01/2016	

Special	Inspection #	Inspection Area	Distress Type	Severity	Quantity
No	1	2,100 sq. ft.	Weathering	Medium	630.00 sq. ft.
			Weathering	High	630.00 sq. ft.

St ID	Sec ID	Street Name
MTDIAB	30	MT DIABLO AV
Inspection Date	11/01/2016	

Special	Inspection #	Inspection Area	Distress Type	Severity	Quantity
No	1	3,600 sq. ft.	Weathering	Medium	1350.00 sq. ft.
			Weathering	High	1350.00 sq. ft.
			Long. & Trans. Cracking	Low	32.00 ft.
			Long. & Trans. Cracking	Medium	256.00 ft.

St ID	Sec ID	Street Name
MTDIAB	40	MT DIABLO AV
Inspection Date	11/01/2016	

Special	Inspection #	Inspection Area	Distress Type	Severity	Quantity
No	1	2,050 sq. ft.	Weathering	Medium	820.00 sq. ft.
			Weathering	High	820.00 sq. ft.
			Patch & Util. Cut Patch	Low	76.00 sq. ft.
			Long. & Trans. Cracking	Medium	32.00 sq. ft.

Special	Inspection #	Inspection Area	Distress Type	Severity	Quantity
No	2	2,050 sq. ft.	Weathering	Medium	820.00 sq. ft.
			Weathering	High	820.00 sq. ft.
			Patch & Util. Cut Patch	Low	174.00 sq. ft.
			Long. & Trans. Cracking	Medium	91.00 sq. ft.

Special	Inspection #	Inspection Area	Distress Type	Severity	Quantity
No	3	2,050 sq. ft.	Weathering	Medium	1025.00 sq. ft.
			Weathering	High	1025.00 sq. ft.
			Patch & Util. Cut Patch	Low	40.00 sq. ft.
			Long. & Trans. Cracking	Medium	102.00 sq. ft.
			Alligator Cracking	Low	66.00 sq. ft.

Special	Inspection #	Inspection Area	Distress Type	Severity	Quantity
No	4	2,050 sq. ft.	Weathering	Medium	820.00 sq. ft.
			Weathering	High	820.00 sq. ft.
			Patch & Util. Cut Patch	Low	132.00 sq. ft.
			Long. & Trans. Cracking	Medium	174.00 sq. ft.
			Alligator Cracking	Low	32.00 sq. ft.

Special	Inspection #	Inspection Area	Distress Type	Severity	Quantity
No	5	2,050 sq. ft.	Weathering	Medium	820.00 sq. ft.
			Weathering	High	820.00 sq. ft.
			Long. & Trans. Cracking	Medium	80.00 sq. ft.
			Alligator Cracking	Low	60.00 sq. ft.

Special	Inspection #	Inspection Area	Distress Type	Severity	Quantity
No	6	2,050 sq. ft.	Weathering	Medium	1025.00 sq. ft.
			Weathering	High	1025.00 sq. ft.

St ID	Sec ID	Street Name
MTE DEN	10	MT EDEN CR
Inspection Date	11/01/2016	

Special	Inspection #	Inspection Area	Distress Type	Severity	Quantity
No	1	3,200 sq. ft.	Weathering	Medium	800.00 sq. ft.
			Weathering	High	800.00 sq. ft.
			Long. & Trans. Cracking	Low	18.00 sq. ft.

St ID	Sec ID	Street Name
MTHAMI	10	MT HAMILTON DR
Inspection Date	11/01/2016	

Special	Inspection #	Inspection Area	Distress Type	Severity	Quantity
No	1	2,000 sq. ft.	Weathering	Medium	500.00 sq. ft.
			Weathering	High	500.00 sq. ft.
			Long. & Trans. Cracking	Low	72.00 ft.

St ID	Sec ID	Street Name
MTO SO	10	MT OSO RD
Inspection Date	11/01/2016	

Special	Inspection #	Inspection Area	Distress Type	Severity	Quantity
No	1	3,300 sq. ft.	Weathering	Medium	990.00 sq. ft.
			Weathering	High	990.00 sq. ft.
			Patch & Util. Cut Patch	Low	104.00 sq. ft.

Special	Inspection #	Inspection Area	Distress Type	Severity	Quantity
No	2	3,300 sq. ft.	Weathering	Medium	990.00 sq. ft.
			Weathering	High	990.00 sq. ft.

Special	Inspection #	Inspection Area	Distress Type	Severity	Quantity
No	3	3,300 sq. ft.	Weathering	Medium	990.00 sq. ft.
			Weathering	High	990.00 sq. ft.
			Long. & Trans. Cracking	Medium	61.00 ft.

Special	Inspection #	Inspection Area	Distress Type	Severity	Quantity
No	4	3,300 sq. ft.	Weathering	Medium	990.00 sq. ft.
			Weathering	High	990.00 sq. ft.
			Long. & Trans. Cracking	Medium	66.00 ft.
			Alligator Cracking	Low	29.00 sq. ft.
			Alligator Cracking	Medium	32.00 sq. ft.

Special	Inspection #	Inspection Area	Distress Type	Severity	Quantity
No	5	3,300 sq. ft.	Weathering	Medium	990.00 sq. ft.
			Weathering	High	990.00 sq. ft.
			Long. & Trans. Cracking	Medium	57.00 ft.

Special	Inspection #	Inspection Area	Distress Type	Severity	Quantity
No	6	3,300 sq. ft.	Weathering	Medium	1650.00 sq. ft.
			Weathering	High	1650.00 sq. ft.
			Patch & Util. Cut Patch	Low	29.00 sq. ft.
			Long. & Trans. Cracking	Low	119.00 ft.
			Long. & Trans. Cracking	Medium	166.00 ft.
			Alligator Cracking	Low	338.00 sq. ft.
			Alligator Cracking	Medium	338.00 sq. ft.

St ID	Sec ID	Street Name
MTRUSH	10	MT RUSHMORE AV
Inspection Date	11/16/2016	

Special	Inspection #	Inspection Area	Distress Type	Severity	Quantity
No	1	3,200 sq. ft.	Weathering	Low	1344.00 sq. ft.
			Alligator Cracking	Low	227.00 sq. ft.
			Raveling	Medium	160.00 sq. ft.
			Alligator Cracking	Medium	65.00 sq. ft.
			Long. & Trans. Cracking	Low	36.00 ft.
			Long. & Trans. Cracking	Medium	24.00 ft.

St ID	Sec ID	Street Name
MUIRCT	10	MUIR CT
Inspection Date	11/01/2016	

Special	Inspection #	Inspection Area	Distress Type	Severity	Quantity
No	1	3,200 sq. ft.	Weathering	Medium	560.00 sq. ft.
			Weathering	High	560.00 sq. ft.
			Patch & Util. Cut Patch	Low	403.00 sq. ft.

St ID	Sec ID	Street Name
MULBCT	10	MULBERRY CT
Inspection Date	11/01/2016	

Special	Inspection #	Inspection Area	Distress Type	Severity	Quantity
No	1	3,200 sq. ft.	Weathering	Medium	800.00 sq. ft.
			Weathering	High	800.00 sq. ft.

St ID	Sec ID	Street Name
MURRLE	10	MURRLET ST
Inspection Date	11/01/2016	

Special	Inspection #	Inspection Area	Distress Type	Severity	Quantity
Yes	1	2,240 sq. ft.	Weathering	Medium	560.00 sq. ft.
			Weathering	High	560.00 sq. ft.
			Long. & Trans. Cracking	Medium	130.00 ft.
			Alligator Cracking	High	74.00 sq. ft.

Special	Inspection #	Inspection Area	Distress Type	Severity	Quantity
No	2	3,200 sq. ft.	Weathering	Medium	800.00 sq. ft.
			Weathering	High	800.00 sq. ft.
			Long. & Trans. Cracking	Medium	58.00 ft.

St ID	Sec ID	Street Name
MURRWY	10	MURRIETA WY
Inspection Date	11/01/2016	

Special	Inspection #	Inspection Area	Distress Type	Severity	Quantity
No	1	2,000 sq. ft.	Weathering	Medium	500.00 sq. ft.
			Weathering	High	500.00 sq. ft.

St ID	Sec ID	Street Name
NABOR	10	NABOR CT / LN
Inspection Date	11/16/2016	

Special	Inspection #	Inspection Area	Distress Type	Severity	Quantity
No	1	3,200 sq. ft.	Weathering	Low	1312.00 sq. ft.
			Raveling	Medium	160.00 sq. ft.

St ID	Sec ID	Street Name
NACOMI	10	NACOMIS CT
Inspection Date	11/01/2016	

Special	Inspection #	Inspection Area	Distress Type	Severity	Quantity
No	1	3,200 sq. ft.	Weathering	Medium	800.00 sq. ft.
			Weathering	High	800.00 sq. ft.

St ID	Sec ID	Street Name
NAGLEE	05NB	NAGLEE RD
Inspection Date	11/16/2016	

Special	Inspection #	Inspection Area	Distress Type	Severity	Quantity
No	1	2,350 sq. ft.	Weathering	Low	2115.00 sq. ft.
			Raveling	Medium	117.50 sq. ft.
			Long. & Trans. Cracking	Medium	49.00 ft.
			Alligator Cracking	Medium	47.00 sq. ft.

Special	Inspection #	Inspection Area	Distress Type	Severity	Quantity
No	2	2,350 sq. ft.	Weathering	Low	2115.00 sq. ft.
			Long. & Trans. Cracking	Medium	310.00 ft.
			Raveling	Medium	117.50 sq. ft.
			Alligator Cracking	Medium	84.00 sq. ft.
			Long. & Trans. Cracking	Low	22.00 ft.

Special	Inspection #	Inspection Area	Distress Type	Severity	Quantity
No	3	2,350 sq. ft.	Weathering	Low	2115.00 sq. ft.
			Patch & Util. Cut Patch	Low	172.00 sq. ft.
			Long. & Trans. Cracking	Medium	121.00 ft.
			Raveling	Medium	117.50 sq. ft.
			Alligator Cracking	Medium	95.00 sq. ft.

Inspection Date 11/22/2016

Special	Inspection #	Inspection Area	Distress Type	Severity	Quantity
No	1	2,350 sq. ft.	Long. & Trans. Cracking	Low	39.00 ft.
			Alligator Cracking	High	2.00 sq. ft.
			Alligator Cracking	Medium	22.00 sq. ft.
			Long. & Trans. Cracking	Medium	116.00 ft.
			Raveling	Medium	235.00 sq. ft.
			Weathering	Low	2115.00 sq. ft.

Special	Inspection #	Inspection Area	Distress Type	Severity	Quantity
No	2	2,350 sq. ft.	Patch & Util. Cut Patch	Low	108.00 sq. ft.
			Alligator Cracking	Low	14.00 sq. ft.
			Long. & Trans. Cracking	High	3.00 ft.
			Long. & Trans. Cracking	Medium	202.00 ft.
			Raveling	Medium	235.00 sq. ft.
			Weathering	Low	2115.00 sq. ft.

Special	Inspection #	Inspection Area	Distress Type	Severity	Quantity
No	3	2,350 sq. ft.	Raveling	Medium	117.50 sq. ft.
			Weathering	Low	2115.00 sq. ft.
			Alligator Cracking	Low	32.00 sq. ft.
			Alligator Cracking	Medium	74.00 sq. ft.
			Long. & Trans. Cracking	Medium	162.00 ft.

Comment INTERSECTION DISTRESSED RIGHT OFF 205 OFF RAMP

St ID	Sec ID	Street Name
NAGLEE	05SB	NAGLEE RD
Inspection Date	11/16/2016	

Special	Inspection #	Inspection Area	Distress Type	Severity	Quantity
No	1	3,600 sq. ft.	Weathering	Low	3000.00 sq. ft.
			Long. & Trans. Cracking	Medium	204.00 ft.
			Raveling	Medium	180.00 sq. ft.
			Alligator Cracking	Medium	102.00 sq. ft.
			Alligator Cracking	High	57.00 sq. ft.
			Alligator Cracking	Low	32.00 sq. ft.
			Rutting/Depression	Low	31.00 sq. ft.

Special	Inspection #	Inspection Area	Distress Type	Severity	Quantity
No	2	3,600 sq. ft.	Weathering	Low	3000.00 sq. ft.
			Alligator Cracking	High	209.00 sq. ft.
			Alligator Cracking	Medium	192.00 sq. ft.
			Long. & Trans. Cracking	Medium	182.00 ft.
			Raveling	Medium	180.00 sq. ft.
			Rutting/Depression	Low	76.00 sq. ft.
			Long. & Trans. Cracking	Low	37.00 ft.

Inspection Date 11/22/2016

Special	Inspection #	Inspection Area	Distress Type	Severity	Quantity
No	1	3,600 sq. ft.	Raveling	Medium	288.00 sq. ft.
			Weathering	Low	3240.00 sq. ft.
			Alligator Cracking	High	300.00 sq. ft.
			Alligator Cracking	Medium	900.00 sq. ft.

Comment RIGHT LANE IS HEAVILY DISTRESSED

Special	Inspection #	Inspection Area	Distress Type	Severity	Quantity
No	2	1,800 sq. ft.	Long. & Trans. Cracking	Low	56.00 ft.
			Alligator Cracking	Low	114.00 sq. ft.
			Alligator Cracking	High	400.00 sq. ft.
			Alligator Cracking	Medium	800.00 sq. ft.
			Raveling	Medium	180.00 sq. ft.
			Weathering	Low	1620.00 sq. ft.

St ID	Sec ID	Street Name				
NAGLEE	14	NAGLEE RD				
Inspection Date	11/22/2016					
Special	Inspection #	Inspection Area	Distress Type	Severity	Quantity	
No	1	2,100 sq. ft.	Long. & Trans. Cracking	Medium	62.00 ft.	
			Raveling	Medium	105.00 sq. ft.	
			Weathering	Low	1995.00 sq. ft.	
Special	Inspection #	Inspection Area	Distress Type	Severity	Quantity	
No	2	2,100 sq. ft.	Raveling	Medium	105.00 sq. ft.	
			Weathering	Low	1995.00 sq. ft.	
			Long. & Trans. Cracking	Medium	19.00 ft.	
			Alligator Cracking	Low	32.00 sq. ft.	
Special	Inspection #	Inspection Area	Distress Type	Severity	Quantity	
No	3	2,100 sq. ft.	Long. & Trans. Cracking	Medium	32.00 ft.	
			Raveling	Medium	105.00 sq. ft.	
			Weathering	Low	1995.00 sq. ft.	
Special	Inspection #	Inspection Area	Distress Type	Severity	Quantity	
No	4	2,100 sq. ft.	Raveling	Medium	105.00 sq. ft.	
			Weathering	Low	1995.00 sq. ft.	
Special	Inspection #	Inspection Area	Distress Type	Severity	Quantity	
No	5	2,100 sq. ft.	Long. & Trans. Cracking	Low	16.00 ft.	
			Raveling	Medium	105.00 sq. ft.	
			Weathering	Low	1995.00 sq. ft.	
Special	Inspection #	Inspection Area	Distress Type	Severity	Quantity	
No	6	2,100 sq. ft.	Patch & Util. Cut Patch	Low	62.00 sq. ft.	
			Raveling	Medium	105.00 sq. ft.	
			Weathering	Low	1995.00 sq. ft.	
Special	Inspection #	Inspection Area	Distress Type	Severity	Quantity	
No	7	2,100 sq. ft.	Raveling	Medium	168.00 sq. ft.	
			Weathering	Low	1932.00 sq. ft.	
			Long. & Trans. Cracking	Medium	32.00 ft.	
Special	Inspection #	Inspection Area	Distress Type	Severity	Quantity	
No	8	2,100 sq. ft.	Long. & Trans. Cracking	Medium	37.00 ft.	
			Raveling	Medium	168.00 sq. ft.	
			Weathering	Low	1932.00 sq. ft.	

St ID	Sec ID	Street Name
NAGLEE	20NB	NAGLEE RD

Inspection Date 11/16/2016

Special	Inspection #	Inspection Area	Distress Type	Severity	Quantity
No	1	2,000 sq. ft.	Weathering	Low	1500.00 sq. ft.
			Alligator Cracking	High	493.00 sq. ft.
			Raveling	Medium	400.00 sq. ft.
			Alligator Cracking	Medium	195.00 sq. ft.
			Long. & Trans. Cracking	Medium	53.00 ft.

Inspection Date 11/21/2016

Special	Inspection #	Inspection Area	Distress Type	Severity	Quantity
No	1	2,000 sq. ft.	Alligator Cracking	High	700.00 sq. ft.
			Alligator Cracking	Medium	900.00 sq. ft.
			Raveling	Medium	400.00 sq. ft.
			Weathering	Low	1600.00 sq. ft.

St ID	Sec ID	Street Name
NATALI	10	NATALIE LN

Inspection Date 11/01/2016

Special	Inspection #	Inspection Area	Distress Type	Severity	Quantity
Yes	1	3,200 sq. ft.	Weathering	Medium	960.00 sq. ft.
			Weathering	High	960.00 sq. ft.
			Long. & Trans. Cracking	Low	38.00 ft.
			Alligator Cracking	Medium	137.00 sq. ft.
			Alligator Cracking	Low	285.00 sq. ft.

Special	Inspection #	Inspection Area	Distress Type	Severity	Quantity
No	2	3,200 sq. ft.	Weathering	Medium	960.00 sq. ft.
			Weathering	High	960.00 sq. ft.

St ID	Sec ID	Street Name
NELSON	10	NELSON LN

Inspection Date 11/16/2016

Special	Inspection #	Inspection Area	Distress Type	Severity	Quantity
No	1	3,200 sq. ft.	Weathering	Low	1248.00 sq. ft.
			Raveling	Medium	160.00 sq. ft.
			Long. & Trans. Cracking	Low	10.00 ft.
			Patch & Util. Cut Patch	Low	10.00 sq. ft.

St ID	Sec ID	Street Name
NEPTCT	10	NEPTUNE CT

Inspection Date 11/01/2016

Special	Inspection #	Inspection Area	Distress Type	Severity	Quantity
No	1	3,200 sq. ft.	Weathering	Medium	800.00 sq. ft.
			Weathering	High	800.00 sq. ft.

St ID	Sec ID	Street Name
NEWBCT	10	NEWBURY CT
Inspection Date	11/01/2016	

Special	Inspection #	Inspection Area	Distress Type	Severity	Quantity
No	1	3,200 sq. ft.	Weathering	Medium	800.00 sq. ft.
			Weathering	High	800.00 sq. ft.
			Long. & Trans. Cracking	Low	29.00 ft.

St ID	Sec ID	Street Name
NEWBDR	10	NEWBURY DR
Inspection Date	11/01/2016	

Special	Inspection #	Inspection Area	Distress Type	Severity	Quantity
No	1	3,200 sq. ft.	Weathering	Medium	800.00 sq. ft.
			Weathering	High	800.00 sq. ft.

St ID	Sec ID	Street Name
NEWCAS	10	NEW CASTLE CT
Inspection Date	11/16/2016	

Special	Inspection #	Inspection Area	Distress Type	Severity	Quantity
No	1	3,200 sq. ft.	Weathering	Low	1280.00 sq. ft.
			Raveling	Medium	160.00 sq. ft.
			Long. & Trans. Cracking	Medium	65.00 ft.
			Patch & Util. Cut Patch	Low	47.00 sq. ft.
			Long. & Trans. Cracking	Low	12.00 ft.

St ID	Sec ID	Street Name
NEWPOR	10	NEWPORT CT
Inspection Date	11/16/2016	

Special	Inspection #	Inspection Area	Distress Type	Severity	Quantity
No	1	3,400 sq. ft.	Weathering	Low	1326.00 sq. ft.
			Long. & Trans. Cracking	Low	329.00 ft.
			Raveling	Medium	170.00 sq. ft.
			Long. & Trans. Cracking	Medium	39.00 ft.

St ID	Sec ID	Street Name
NICHOL	10	NICHOLAS CT
Inspection Date	11/16/2016	

Special	Inspection #	Inspection Area	Distress Type	Severity	Quantity
No	1	3,000 sq. ft.	Weathering	Low	1170.00 sq. ft.
			Raveling	Medium	150.00 sq. ft.
			Long. & Trans. Cracking	Low	54.00 ft.
			Alligator Cracking	Low	11.00 sq. ft.

St ID	Sec ID	Street Name
NIVENS	10	NIVENS ST
Inspection Date	11/16/2016	

Special	Inspection #	Inspection Area	Distress Type	Severity	Quantity
No	1	3,800 sq. ft.	Weathering	Low	1444.00 sq. ft.
			Raveling	Medium	190.00 sq. ft.
			Long. & Trans. Cracking	Medium	119.00 ft.
			Patch & Util. Cut Patch	Low	75.00 sq. ft.
			Long. & Trans. Cracking	Low	22.00 ft.

St ID	Sec ID	Street Name
NORFOL	10	NORFOLK DR
Inspection Date	11/01/2016	

Special	Inspection #	Inspection Area	Distress Type	Severity	Quantity
No	1	3,200 sq. ft.	Weathering	Medium	880.00 sq. ft.
			Weathering	High	880.00 sq. ft.
			Patch & Util. Cut Patch	Low	29.00 sq. ft.
			Long. & Trans. Cracking	Low	17.00 ft.

St ID	Sec ID	Street Name
NORMAN	10	NORMAN CT
Inspection Date	11/01/2016	

Special	Inspection #	Inspection Area	Distress Type	Severity	Quantity
No	1	3,600 sq. ft.	Weathering	Medium	1800.00 sq. ft.
			Weathering	High	1800.00 sq. ft.
			Rutting/Depression	Low	18.00 sq. ft.
			Rutting/Depression	Medium	15.00 sq. ft.
			Long. & Trans. Cracking	Low	23.00 ft.
			Long. & Trans. Cracking	Medium	154.00 ft.
			Block Cracking	Low	174.00 sq. ft.
			Alligator Cracking	Low	122.00 sq. ft.
			Alligator Cracking	Medium	813.00 sq. ft.

St ID	Sec ID	Street Name
NORTE	10	NOTRE DAME CT
Inspection Date	11/01/2016	

Special	Inspection #	Inspection Area	Distress Type	Severity	Quantity
No	1	3,200 sq. ft.	Weathering	Medium	960.00 sq. ft.
			Weathering	High	960.00 sq. ft.

St ID	Sec ID	Street Name
NORTHG	10	NORTHGATE CT
Inspection Date	11/16/2016	

Special	Inspection #	Inspection Area	Distress Type	Severity	Quantity
No	1	3,400 sq. ft.	Weathering	Low	1462.00 sq. ft.
			Raveling	Medium	170.00 sq. ft.
			Long. & Trans. Cracking	Medium	160.00 ft.
			Long. & Trans. Cracking	Low	147.00 ft.
			Alligator Cracking	Low	85.00 sq. ft.
			Block Cracking	Medium	57.00 sq. ft.
			Patch & Util. Cut Patch	Low	15.00 sq. ft.

St ID	Sec ID	Street Name
NOTRED	10	NOTRE DAME CT
Inspection Date	11/01/2016	

Special	Inspection #	Inspection Area	Distress Type	Severity	Quantity
No	1	3,200 sq. ft.	Weathering	Medium	800.00 sq. ft.
			Weathering	High	800.00 sq. ft.

St ID	Sec ID	Street Name
NUTCRA	10	NUTCRACKER CT
Inspection Date	11/16/2016	

Special	Inspection #	Inspection Area	Distress Type	Severity	Quantity
No	1	3,200 sq. ft.	Weathering	Low	1440.00 sq. ft.
			Raveling	Medium	160.00 sq. ft.
			Long. & Trans. Cracking	Medium	146.00 ft.
			Alligator Cracking	Low	45.00 sq. ft.
			Long. & Trans. Cracking	Low	15.00 ft.

St ID	Sec ID	Street Name
OAKCRE	10	OAK CREST CT
Inspection Date	11/01/2016	

Special	Inspection #	Inspection Area	Distress Type	Severity	Quantity
No	1	3,200 sq. ft.	Weathering	Medium	800.00 sq. ft.
			Weathering	High	800.00 sq. ft.

St ID	Sec ID	Street Name
OAKCT	10	OAK CT
Inspection Date	11/16/2016	

Special	Inspection #	Inspection Area	Distress Type	Severity	Quantity
No	1	3,400 sq. ft.	Weathering	Low	1972.00 sq. ft.
			Long. & Trans. Cracking	Medium	241.00 ft.
			Raveling	Medium	170.00 sq. ft.
			Long. & Trans. Cracking	Low	130.00 ft.
			Alligator Cracking	Low	18.00 sq. ft.

St ID	Sec ID	Street Name
OAKRID	05	OAKRIDGE DR
Inspection Date	11/01/2016	

Special	Inspection #	Inspection Area	Distress Type	Severity	Quantity
No	1	3,700 sq. ft.	Weathering	Medium	925.00 sq. ft.
			Weathering	High	925.00 sq. ft.
			Patch & Util. Cut Patch	Low	104.00 sq. ft.
			Long. & Trans. Cracking	Low	66.00 ft.

Special	Inspection #	Inspection Area	Distress Type	Severity	Quantity
No	2	3,700 sq. ft.	Weathering	Medium	925.00 sq. ft.
			Weathering	High	925.00 sq. ft.

St ID	Sec ID	Street Name
OAKRID	25	OAKRIDGE DR
Inspection Date	11/01/2016	

Special	Inspection #	Inspection Area	Distress Type	Severity	Quantity
No	1	3,700 sq. ft.	Weathering	Medium	925.00 sq. ft.
			Weathering	High	925.00 sq. ft.

St ID	Sec ID	Street Name
OCTAVI	10	OCTAVIA CT
Inspection Date	11/16/2016	

Special	Inspection #	Inspection Area	Distress Type	Severity	Quantity
No	1	3,200 sq. ft.	Weathering	Low	1184.00 sq. ft.
			Raveling	Medium	160.00 sq. ft.
			Patch & Util. Cut Patch	Low	15.00 sq. ft.

St ID	Sec ID	Street Name
OGDENS	10	OGDEN SANNAZOR DR
Inspection Date	11/16/2016	

Special	Inspection #	Inspection Area	Distress Type	Severity	Quantity
No	1	3,200 sq. ft.	Weathering	Low	1120.00 sq. ft.
			Raveling	Medium	160.00 sq. ft.
			Patch & Util. Cut Patch	Low	30.00 sq. ft.

Special	Inspection #	Inspection Area	Distress Type	Severity	Quantity
No	2	3,200 sq. ft.	Weathering	Low	1152.00 sq. ft.
			Raveling	Medium	160.00 sq. ft.
			Alligator Cracking	Low	79.00 sq. ft.
			Alligator Cracking	Medium	30.00 sq. ft.
			Long. & Trans. Cracking	Low	8.00 ft.

St ID	Sec ID	Street Name
OLDRIV	10	OLD RIVER CT
Inspection Date	11/16/2016	

Special	Inspection #	Inspection Area	Distress Type	Severity	Quantity
No	1	3,200 sq. ft.	Weathering	Low	1920.00 sq. ft.
			Raveling	Medium	160.00 sq. ft.
			Long. & Trans. Cracking	Medium	40.00 ft.

St ID	Sec ID	Street Name
OLIVCT	10	OLIVIA CT
Inspection Date	11/01/2016	

Special	Inspection #	Inspection Area	Distress Type	Severity	Quantity
No	1	1,800 sq. ft.	Weathering	Medium	495.00 sq. ft.
			Weathering	High	495.00 sq. ft.

St ID	Sec ID	Street Name
OLIVLN	10	OLIVIA LN
Inspection Date	11/01/2016	

Special	Inspection #	Inspection Area	Distress Type	Severity	Quantity
No	1	3,200 sq. ft.	Weathering	Medium	880.00 sq. ft.
			Weathering	High	880.00 sq. ft.

St ID	Sec ID	Street Name
OLYMPI	10	OLYMPIC AV
Inspection Date	11/16/2016	

Special	Inspection #	Inspection Area	Distress Type	Severity	Quantity
No	1	3,200 sq. ft.	Weathering	Low	1376.00 sq. ft.
			Alligator Cracking	Low	330.00 sq. ft.
			Raveling	Medium	160.00 sq. ft.
			Long. & Trans. Cracking	Low	63.00 ft.
			Long. & Trans. Cracking	Medium	10.00 ft.
			Alligator Cracking	Medium	8.00 sq. ft.

Special	Inspection #	Inspection Area	Distress Type	Severity	Quantity
No	2	3,200 sq. ft.	Weathering	Low	1376.00 sq. ft.
			Raveling	Medium	160.00 sq. ft.
			Long. & Trans. Cracking	Low	35.00 ft.
			Alligator Cracking	Low	23.00 sq. ft.

St ID	Sec ID	Street Name
ONEIL	10	ONEIL CT
Inspection Date	11/16/2016	

Special	Inspection #	Inspection Area	Distress Type	Severity	Quantity
No	1	3,200 sq. ft.	Weathering	Low	1600.00 sq. ft.
			Raveling	Medium	160.00 sq. ft.

St ID	Sec ID	Street Name
ONTARI	10	ONTARIO DR
Inspection Date	11/01/2016	

Special	Inspection #	Inspection Area	Distress Type	Severity	Quantity
No	1	3,200 sq. ft.	Weathering	Medium	800.00 sq. ft.
			Weathering	High	800.00 sq. ft.

St ID	Sec ID	Street Name
ORCHPK	10	ORCHARD PKWY
Inspection Date	11/16/2016	

Special	Inspection #	Inspection Area	Distress Type	Severity	Quantity
No	1	2,000 sq. ft.	Weathering	Low	1500.00 sq. ft.
			Long. & Trans. Cracking	Low	280.00 ft.
			Raveling	Medium	100.00 sq. ft.
			Alligator Cracking	Low	68.00 sq. ft.
			Long. & Trans. Cracking	Medium	30.00 ft.
			Patch & Util. Cut Patch	Low	28.00 sq. ft.

Special	Inspection #	Inspection Area	Distress Type	Severity	Quantity
No	2	2,000 sq. ft.	Weathering	Low	1500.00 sq. ft.
			Alligator Cracking	Low	237.00 sq. ft.
			Long. & Trans. Cracking	Low	199.00 ft.
			Raveling	Medium	100.00 sq. ft.

St ID	Sec ID	Street Name
ORCHPK	20	ORCHARD PKWY
Inspection Date	11/16/2016	

Special	Inspection #	Inspection Area	Distress Type	Severity	Quantity
No	1	2,500 sq. ft.	Weathering	Low	2000.00 sq. ft.
			Raveling	Medium	125.00 sq. ft.
			Long. & Trans. Cracking	Low	55.00 ft.

Special	Inspection #	Inspection Area	Distress Type	Severity	Quantity
No	2	2,500 sq. ft.	Weathering	Low	2000.00 sq. ft.
			Raveling	Medium	125.00 sq. ft.
			Long. & Trans. Cracking	Low	27.00 ft.

Special	Inspection #	Inspection Area	Distress Type	Severity	Quantity
No	3	2,500 sq. ft.	Weathering	Low	2000.00 sq. ft.
			Raveling	Medium	125.00 sq. ft.
			Long. & Trans. Cracking	Low	44.00 ft.

St ID	Sec ID	Street Name
OREGNO	10	OREGANO WY
Inspection Date	11/16/2016	

Special	Inspection #	Inspection Area	Distress Type	Severity	Quantity
No	1	3,200 sq. ft.	Weathering	Low	1792.00 sq. ft.
			Raveling	Medium	160.00 sq. ft.
			Long. & Trans. Cracking	Medium	100.00 ft.
			Alligator Cracking	Low	52.00 sq. ft.
			Alligator Cracking	Medium	47.00 sq. ft.
			Long. & Trans. Cracking	Low	36.00 ft.

St ID	Sec ID	Street Name
ORESTI	10	ORESTIMBA CR
Inspection Date	11/01/2016	

Special	Inspection #	Inspection Area	Distress Type	Severity	Quantity
No	1	3,200 sq. ft.	Weathering	Medium	800.00 sq. ft.
			Weathering	High	800.00 sq. ft.
			Long. & Trans. Cracking	Low	22.00 ft.

St ID	Sec ID	Street Name
ORMOCT	10	ORMONDE CT
Inspection Date	11/16/2016	

Special	Inspection #	Inspection Area	Distress Type	Severity	Quantity
No	1	3,000 sq. ft.	Weathering	Low	990.00 sq. ft.
			Raveling	Medium	150.00 sq. ft.
			Long. & Trans. Cracking	Medium	21.00 ft.
			Long. & Trans. Cracking	Low	20.00 ft.
			Alligator Cracking	Low	15.00 sq. ft.
			Patch & Util. Cut Patch	Low	10.00 sq. ft.

St ID	Sec ID	Street Name
ORMOST	15	ORMONDE ST
Inspection Date	11/16/2016	

Special	Inspection #	Inspection Area	Distress Type	Severity	Quantity
No	1	3,000 sq. ft.	Weathering	Low	990.00 sq. ft.
			Raveling	Medium	150.00 sq. ft.
			Long. & Trans. Cracking	Medium	61.00 ft.
			Patch & Util. Cut Patch	Low	20.00 sq. ft.
			Long. & Trans. Cracking	Low	11.00 ft.
			Alligator Cracking	Low	10.00 sq. ft.

St ID	Sec ID	Street Name
ORMOST	30	ORMONDE ST
Inspection Date	11/16/2016	

Special	Inspection #	Inspection Area	Distress Type	Severity	Quantity
No	1	3,000 sq. ft.	Weathering	Low	990.00 sq. ft.
			Raveling	Medium	150.00 sq. ft.
			Long. & Trans. Cracking	Medium	31.00 ft.
			Patch & Util. Cut Patch	Low	10.00 sq. ft.
			Long. & Trans. Cracking	Low	7.00 ft.

St ID	Sec ID	Street Name
OSWEGO	10	OSWEGO CT
Inspection Date	11/01/2016	

Special	Inspection #	Inspection Area	Distress Type	Severity	Quantity
No	1	3,200 sq. ft.	Weathering	Medium	544.00 sq. ft.
			Weathering	High	544.00 sq. ft.

St ID	Sec ID	Street Name
OXFORD	10	OXFORD LN/CT
Inspection Date	11/16/2016	

Special	Inspection #	Inspection Area	Distress Type	Severity	Quantity
No	1	3,300 sq. ft.	Weathering	Low	3000.00 sq. ft.
			Raveling	Medium	165.00 sq. ft.
			Long. & Trans. Cracking	Low	58.00 ft.
			Long. & Trans. Cracking	Medium	4.00 ft.

St ID	Sec ID	Street Name
OXFOWY	10	OXFORD WY
Inspection Date	11/16/2016	

Special	Inspection #	Inspection Area	Distress Type	Severity	Quantity
No	1	1,800 sq. ft.	Weathering	Low	1600.00 sq. ft.
			Raveling	Medium	90.00 sq. ft.

St ID	Sec ID	Street Name
OZARDR	10	OZARK DR
Inspection Date	11/01/2016	

Special	Inspection #	Inspection Area	Distress Type	Severity	Quantity
No	1	3,200 sq. ft.	Weathering	Medium	800.00 sq. ft.
			Weathering	High	800.00 sq. ft.

St ID	Sec ID	Street Name
PACHEC	10	PACHECO DR
Inspection Date	11/01/2016	

Special	Inspection #	Inspection Area	Distress Type	Severity	Quantity
No	1	2,000 sq. ft.	Weathering	Medium	500.00 sq. ft.
			Weathering	High	500.00 sq. ft.

Special	Inspection #	Inspection Area	Distress Type	Severity	Quantity
No	2	2,000 sq. ft.	Weathering	Medium	500.00 sq. ft.
			Weathering	High	500.00 sq. ft.
			Long. & Trans. Cracking	Low	43.00 ft.

St ID	Sec ID	Street Name
PAGODA	10	PAGODA CT
Inspection Date	11/16/2016	

Special	Inspection #	Inspection Area	Distress Type	Severity	Quantity
No	1	3,200 sq. ft.	Weathering	Low	1312.00 sq. ft.
			Raveling	Medium	160.00 sq. ft.
			Long. & Trans. Cracking	Low	9.00 ft.
			Long. & Trans. Cracking	Medium	3.00 ft.

St ID	Sec ID	Street Name
PALM	10	PALM CR
Inspection Date	11/16/2016	

Special	Inspection #	Inspection Area	Distress Type	Severity	Quantity
No	1	3,400 sq. ft.	Weathering	Low	646.00 sq. ft.
			Raveling	Medium	170.00 sq. ft.

St ID	Sec ID	Street Name
PALM	20	PALM CR
Inspection Date	11/16/2016	

Special	Inspection #	Inspection Area	Distress Type	Severity	Quantity
No	1	1,800 sq. ft.	Weathering	Low	954.00 sq. ft.
			Long. & Trans. Cracking	Medium	330.00 ft.
			Raveling	Medium	90.00 sq. ft.
			Alligator Cracking	Low	50.00 sq. ft.
			Long. & Trans. Cracking	Low	32.00 ft.
			Alligator Cracking	Medium	31.00 sq. ft.

St ID	Sec ID	Street Name
PALOCT	10	PALOMINO CT
Inspection Date	11/16/2016	

Special	Inspection #	Inspection Area	Distress Type	Severity	Quantity
No	1	3,200 sq. ft.	Weathering	Low	1344.00 sq. ft.
			Raveling	Medium	160.00 sq. ft.
			Long. & Trans. Cracking	Medium	78.00 ft.
			Long. & Trans. Cracking	Low	9.00 ft.

St ID	Sec ID	Street Name
PALODR	10	PALOMINO DR
Inspection Date	11/16/2016	

Special	Inspection #	Inspection Area	Distress Type	Severity	Quantity
No	1	1,600 sq. ft.	Weathering	Low	1312.00 sq. ft.
			Patch & Util. Cut Patch	Low	349.00 sq. ft.
			Raveling	Medium	80.00 sq. ft.
			Long. & Trans. Cracking	Low	4.00 ft.
			Long. & Trans. Cracking	Medium	2.00 ft.

Special	Inspection #	Inspection Area	Distress Type	Severity	Quantity
No	2	3,200 sq. ft.	Weathering	Low	1312.00 sq. ft.
			Raveling	Medium	160.00 sq. ft.
			Long. & Trans. Cracking	Low	9.00 ft.
			Long. & Trans. Cracking	Medium	8.00 ft.

St ID	Sec ID	Street Name
PALOMA	10	PALOMAR DR
Inspection Date	11/16/2016	

Special	Inspection #	Inspection Area	Distress Type	Severity	Quantity
No	1	3,200 sq. ft.	Weathering	Low	1248.00 sq. ft.
			Raveling	Medium	160.00 sq. ft.
			Alligator Cracking	Low	86.00 sq. ft.
			Long. & Trans. Cracking	Low	36.00 ft.
			Alligator Cracking	Medium	26.00 sq. ft.
			Long. & Trans. Cracking	Medium	4.00 ft.

St ID	Sec ID	Street Name
PALOMC	10	PALOMAR CT
Inspection Date	11/16/2016	

Special	Inspection #	Inspection Area	Distress Type	Severity	Quantity
No	1	3,200 sq. ft.	Weathering	Low	1152.00 sq. ft.
			Raveling	Medium	160.00 sq. ft.
			Patch & Util. Cut Patch	Low	45.00 sq. ft.
			Long. & Trans. Cracking	Low	38.00 ft.
			Long. & Trans. Cracking	Medium	20.00 ft.

St ID	Sec ID	Street Name
PARADI	10	PARADISE VALLEY CT
Inspection Date	11/16/2016	

Special	Inspection #	Inspection Area	Distress Type	Severity	Quantity
No	1	3,200 sq. ft.	Weathering	Low	1248.00 sq. ft.
			Raveling	Medium	160.00 sq. ft.
			Long. & Trans. Cracking	Medium	78.00 ft.
			Long. & Trans. Cracking	Low	39.00 ft.
			Alligator Cracking	Low	34.00 sq. ft.

Special	Inspection #	Inspection Area	Distress Type	Severity	Quantity
No	2	3,200 sq. ft.	Weathering	Low	1248.00 sq. ft.
			Alligator Cracking	Medium	208.00 sq. ft.
			Raveling	Medium	160.00 sq. ft.
			Alligator Cracking	Low	49.00 sq. ft.
			Long. & Trans. Cracking	Low	26.00 ft.
			Long. & Trans. Cracking	Medium	23.00 ft.
			Patch & Util. Cut Patch	Low	15.00 sq. ft.

St ID	Sec ID	Street Name
PARADR	10	PARADISE RD
Inspection Date	11/16/2016	

Special	Inspection #	Inspection Area	Distress Type	Severity	Quantity
No	1	3,000 sq. ft.	Weathering	Low	2100.00 sq. ft.
			Raveling	Medium	150.00 sq. ft.

Special	Inspection #	Inspection Area	Distress Type	Severity	Quantity
No	2	3,000 sq. ft.	Weathering	Low	2100.00 sq. ft.
			Raveling	Medium	150.00 sq. ft.
			Long. & Trans. Cracking	Low	32.00 ft.
			Long. & Trans. Cracking	Medium	5.00 ft.

Special	Inspection #	Inspection Area	Distress Type	Severity	Quantity
No	3	3,000 sq. ft.	Weathering	Low	2100.00 sq. ft.
			Raveling	Medium	150.00 sq. ft.
			Long. & Trans. Cracking	Medium	42.00 ft.
			Alligator Cracking	Low	5.00 sq. ft.

Special	Inspection #	Inspection Area	Distress Type	Severity	Quantity
No	4	3,000 sq. ft.	Weathering	Low	2100.00 sq. ft.
			Raveling	Medium	150.00 sq. ft.
			Long. & Trans. Cracking	Low	22.00 ft.

St ID	Sec ID	Street Name
PARADR	15	PARADISE AVE
Inspection Date	11/16/2016	

Special	Inspection #	Inspection Area	Distress Type	Severity	Quantity
No	1	3,000 sq. ft.	Weathering	Low	300.00 sq. ft.
			Raveling	Medium	150.00 sq. ft.

St ID	Sec ID	Street Name			
PARAVE	10	PARADISE AVE			
Inspection Date	11/16/2016				
Special	Inspection #	Inspection Area	Distress Type	Severity	Quantity
No	1	3,000 sq. ft.	Weathering	Low	1800.00 sq. ft.
			Raveling	Medium	150.00 sq. ft.
Special	Inspection #	Inspection Area	Distress Type	Severity	Quantity
No	2	3,000 sq. ft.	Weathering	Low	1800.00 sq. ft.
			Raveling	Medium	150.00 sq. ft.
Special	Inspection #	Inspection Area	Distress Type	Severity	Quantity
No	3	3,000 sq. ft.	Weathering	Low	1500.00 sq. ft.
			Raveling	Medium	150.00 sq. ft.
			Long. & Trans. Cracking	Medium	63.00 ft.
Special	Inspection #	Inspection Area	Distress Type	Severity	Quantity
No	4	3,000 sq. ft.	Weathering	Low	1500.00 sq. ft.
			Raveling	Medium	150.00 sq. ft.
			Long. & Trans. Cracking	Low	20.00 ft.
			Alligator Cracking	Low	10.00 sq. ft.
Special	Inspection #	Inspection Area	Distress Type	Severity	Quantity
No	5	3,000 sq. ft.	Weathering	Low	1500.00 sq. ft.
			Raveling	Medium	150.00 sq. ft.
			Long. & Trans. Cracking	Medium	40.00 ft.
St ID	Sec ID	Street Name			
PARAVE	15	PARADISE AVE			
Inspection Date	11/16/2016				
Special	Inspection #	Inspection Area	Distress Type	Severity	Quantity
No	1	3,300 sq. ft.	Weathering	Low	2640.00 sq. ft.
			Raveling	Medium	165.00 sq. ft.
St ID	Sec ID	Street Name			
PARAVE	25	PARADISE AVE			
Inspection Date	11/16/2016				
Special	Inspection #	Inspection Area	Distress Type	Severity	Quantity
No	1	3,300 sq. ft.	Weathering	Low	1650.00 sq. ft.
			Alligator Cracking	High	590.00 sq. ft.
			Alligator Cracking	Medium	466.00 sq. ft.
			Rutting/Depression	Medium	187.00 sq. ft.
			Raveling	Medium	165.00 sq. ft.
			Rutting/Depression	Low	156.00 sq. ft.

St ID	Sec ID	Street Name
PARKCT	10	PARKSIDE CT
Inspection Date	11/16/2016	

Special	Inspection #	Inspection Area	Distress Type	Severity	Quantity
No	1	3,200 sq. ft.	Weathering	Low	1344.00 sq. ft.
			Raveling	Medium	160.00 sq. ft.
			Long. & Trans. Cracking	Medium	110.00 ft.
			Long. & Trans. Cracking	Low	29.00 ft.
			Alligator Cracking	Low	8.00 sq. ft.

St ID	Sec ID	Street Name
PARKER	10	PARKER AV
Inspection Date	11/01/2016	

Special	Inspection #	Inspection Area	Distress Type	Severity	Quantity
No	1	3,800 sq. ft.	Weathering	Medium	570.00 sq. ft.
			Weathering	High	570.00 sq. ft.

Special	Inspection #	Inspection Area	Distress Type	Severity	Quantity
No	2	3,800 sq. ft.	Weathering	Medium	570.00 sq. ft.
			Weathering	High	570.00 sq. ft.

St ID	Sec ID	Street Name
PARKER	20	PARKER AV
Inspection Date	11/01/2016	

Special	Inspection #	Inspection Area	Distress Type	Severity	Quantity
No	1	3,800 sq. ft.	Weathering	Medium	570.00 sq. ft.
			Weathering	High	570.00 sq. ft.
			Long. & Trans. Cracking	Low	16.00 ft.

Special	Inspection #	Inspection Area	Distress Type	Severity	Quantity
No	2	3,800 sq. ft.	Weathering	Medium	570.00 sq. ft.
			Weathering	High	570.00 sq. ft.

Special	Inspection #	Inspection Area	Distress Type	Severity	Quantity
No	3	3,800 sq. ft.	Weathering	Medium	570.00 sq. ft.
			Weathering	High	570.00 sq. ft.
			Long. & Trans. Cracking	Medium	103.00 ft.

St ID	Sec ID	Street Name
PARKER	30	PARKER AV
Inspection Date	11/01/2016	

Special	Inspection #	Inspection Area	Distress Type	Severity	Quantity
No	1	3,400 sq. ft.	Weathering	Medium	510.00 sq. ft.
			Weathering	High	510.00 sq. ft.
			Long. & Trans. Cracking	Low	21.00 ft.

Special	Inspection #	Inspection Area	Distress Type	Severity	Quantity
No	2	3,400 sq. ft.	Weathering	Medium	510.00 sq. ft.
			Weathering	High	510.00 sq. ft.
			Long. & Trans. Cracking	Low	17.00 ft.

St ID	Sec ID	Street Name
PARKER	40	PARKER AV
Inspection Date	11/01/2016	

Special	Inspection #	Inspection Area	Distress Type	Severity	Quantity
No	1	3,900 sq. ft.	Weathering	Medium	780.00 sq. ft.
			Weathering	High	780.00 sq. ft.
			Long. & Trans. Cracking	Medium	22.00 ft.

St ID	Sec ID	Street Name
PARKIN	10	PARKINGTON LN
Inspection Date	11/16/2016	

Special	Inspection #	Inspection Area	Distress Type	Severity	Quantity
No	1	3,200 sq. ft.	Weathering	Low	1088.00 sq. ft.
			Raveling	Medium	160.00 sq. ft.
			Long. & Trans. Cracking	Low	77.00 ft.
			Long. & Trans. Cracking	Medium	72.00 ft.

St ID	Sec ID	Street Name
PARKSI	10	PARKSIDE DR
Inspection Date	11/01/2016	

Special	Inspection #	Inspection Area	Distress Type	Severity	Quantity
No	1	2,300 sq. ft.	Weathering	Medium	575.00 sq. ft.
			Weathering	High	575.00 sq. ft.

Special	Inspection #	Inspection Area	Distress Type	Severity	Quantity
No	2	2,300 sq. ft.	Weathering	Medium	575.00 sq. ft.
			Weathering	High	575.00 sq. ft.
			Long. & Trans. Cracking	Low	23.00 ft.

Special	Inspection #	Inspection Area	Distress Type	Severity	Quantity
No	3	2,300 sq. ft.	Weathering	Medium	575.00 sq. ft.
			Weathering	High	575.00 sq. ft.

St ID	Sec ID	Street Name
PARKSI	20	PARKSIDE DR
Inspection Date	11/01/2016	

Special	Inspection #	Inspection Area	Distress Type	Severity	Quantity
No	1	1,800 sq. ft.	Weathering	Medium	450.00 sq. ft.
			Weathering	High	450.00 sq. ft.
			Long. & Trans. Cracking	Low	22.00 ft.
			Alligator Cracking	Low	87.00 sq. ft.

Special	Inspection #	Inspection Area	Distress Type	Severity	Quantity
No	2	1,800 sq. ft.	Weathering	Medium	450.00 sq. ft.
			Weathering	High	450.00 sq. ft.
			Long. & Trans. Cracking	Low	23.00 ft.
			Long. & Trans. Cracking	Medium	17.00 ft.
			Alligator Cracking	Low	89.00 sq. ft.

Special	Inspection #	Inspection Area	Distress Type	Severity	Quantity
No	3	1,800 sq. ft.	Weathering	Medium	450.00 sq. ft.
			Weathering	High	450.00 sq. ft.

St ID	Sec ID	Street Name
PARKSI	30	PARKSIDE DR
Inspection Date	11/01/2016	

Special	Inspection #	Inspection Area	Distress Type	Severity	Quantity
No	1	2,000 sq. ft.	Weathering	Medium	500.00 sq. ft.
			Weathering	High	500.00 sq. ft.
			Long. & Trans. Cracking	Low	35.00 ft.

Special	Inspection #	Inspection Area	Distress Type	Severity	Quantity
No	2	2,000 sq. ft.	Weathering	Medium	500.00 sq. ft.
			Weathering	High	500.00 sq. ft.
			Long. & Trans. Cracking	Low	28.00 ft.
			Long. & Trans. Cracking	Medium	58.00 ft.

St ID	Sec ID	Street Name
PARPOL	10	PARKER POLICH CT
Inspection Date	11/16/2016	

Special	Inspection #	Inspection Area	Distress Type	Severity	Quantity
No	1	3,200 sq. ft.	Weathering	Low	1280.00 sq. ft.
			Raveling	Medium	160.00 sq. ft.
			Long. & Trans. Cracking	Low	20.00 ft.
			Long. & Trans. Cracking	Medium	17.00 ft.

St ID	Sec ID	Street Name
PARTRI	10	PARTRIDGE LN
Inspection Date	11/16/2016	

Special	Inspection #	Inspection Area	Distress Type	Severity	Quantity
No	1	3,200 sq. ft.	Weathering	Low	2800.00 sq. ft.
			Alligator Cracking	Medium	1727.00 sq. ft.
			Alligator Cracking	Low	188.00 sq. ft.
			Raveling	Medium	160.00 sq. ft.
			Alligator Cracking	High	23.00 sq. ft.

St ID	Sec ID	Street Name
PATCH	10	PATCH LN
Inspection Date	11/01/2016	

Special	Inspection #	Inspection Area	Distress Type	Severity	Quantity
No	1	3,600 sq. ft.	Weathering	Medium	990.00 sq. ft.
			Weathering	High	990.00 sq. ft.
			Patch & Util. Cut Patch	Low	116.00 sq. ft.
			Long. & Trans. Cracking	Low	58.00 sq. ft.

St ID	Sec ID	Street Name
PATMCS	10	PATRICK MCCAFFREY SR AV
Inspection Date	11/16/2016	

Special	Inspection #	Inspection Area	Distress Type	Severity	Quantity
No	1	2,000 sq. ft.	Weathering	Low	300.00 sq. ft.
			Raveling	Medium	100.00 sq. ft.

St ID	Sec ID	Street Name
PAULPO	10	PAUL POOLE DR
Inspection Date	11/16/2016	

Special	Inspection #	Inspection Area	Distress Type	Severity	Quantity
No	1	3,600 sq. ft.	Weathering	Low	1224.00 sq. ft.
			Raveling	Medium	180.00 sq. ft.
			Patch & Util. Cut Patch	Low	16.00 sq. ft.

St ID	Sec ID	Street Name
PAULPO	20	PAUL POOLE DR
Inspection Date	11/16/2016	

Special	Inspection #	Inspection Area	Distress Type	Severity	Quantity
No	1	3,600 sq. ft.	Weathering	Low	1224.00 sq. ft.
			Raveling	Medium	180.00 sq. ft.
			Patch & Util. Cut Patch	Low	16.00 sq. ft.

St ID	Sec ID	Street Name			
PAVIPK	10	PAVILLION PKWY			
Inspection Date		11/16/2016			
Special	Inspection #	Inspection Area	Distress Type	Severity	Quantity
No	1	3,200 sq. ft.	Weathering	Low	2560.00 sq. ft.
			Raveling	Medium	160.00 sq. ft.
			Patch & Util. Cut Patch	Low	18.00 sq. ft.
			Long. & Trans. Cracking	Low	8.00 ft.
			Alligator Cracking	Low	5.00 sq. ft.
Special	Inspection #	Inspection Area	Distress Type	Severity	Quantity
No	2	3,200 sq. ft.	Weathering	Low	2560.00 sq. ft.
			Raveling	Medium	160.00 sq. ft.
Special	Inspection #	Inspection Area	Distress Type	Severity	Quantity
No	3	3,200 sq. ft.	Weathering	Low	2560.00 sq. ft.
			Raveling	Medium	160.00 sq. ft.

St ID	Sec ID	Street Name			
PAVIPK	20	PAVILLION PKWY			
Inspection Date		11/16/2016			
Special	Inspection #	Inspection Area	Distress Type	Severity	Quantity
No	1	3,200 sq. ft.	Weathering	Low	2560.00 sq. ft.
			Raveling	Medium	160.00 sq. ft.
			Patch & Util. Cut Patch	Low	47.00 sq. ft.
Special	Inspection #	Inspection Area	Distress Type	Severity	Quantity
No	2	3,200 sq. ft.	Weathering	Low	2560.00 sq. ft.
			Raveling	Medium	160.00 sq. ft.

St ID	Sec ID	Street Name			
PAYTCT	10	PAYTON CT			
Inspection Date		11/01/2016			
Special	Inspection #	Inspection Area	Distress Type	Severity	Quantity
No	1	3,200 sq. ft.	Weathering	Medium	800.00 sq. ft.
			Weathering	High	800.00 sq. ft.

St ID	Sec ID	Street Name			
PAYTLN	10	PAYTON LN			
Inspection Date		11/01/2016			
Special	Inspection #	Inspection Area	Distress Type	Severity	Quantity
No	1	3,200 sq. ft.	Weathering	Medium	800.00 sq. ft.
			Weathering	High	800.00 sq. ft.

St ID	Sec ID	Street Name
PAYTLN	20	PAYTON LN
Inspection Date	11/01/2016	

Special	Inspection #	Inspection Area	Distress Type	Severity	Quantity
No	1	3,200 sq. ft.	Weathering	Medium	320.00 sq. ft.
			Weathering	High	320.00 sq. ft.

St ID	Sec ID	Street Name
PEACOC	10	PEACOCK CT
Inspection Date	11/16/2016	

Special	Inspection #	Inspection Area	Distress Type	Severity	Quantity
No	1	3,200 sq. ft.	Weathering	Low	1792.00 sq. ft.
			Raveling	Medium	160.00 sq. ft.
			Long. & Trans. Cracking	Medium	145.00 ft.
			Alligator Cracking	Low	40.00 sq. ft.
			Long. & Trans. Cracking	Low	23.00 ft.

St ID	Sec ID	Street Name
PEBBCR	10	PEBBLE CREEK CT
Inspection Date	11/16/2016	

Special	Inspection #	Inspection Area	Distress Type	Severity	Quantity
No	1	3,200 sq. ft.	Weathering	Low	1920.00 sq. ft.
			Raveling	Medium	160.00 sq. ft.
			Patch & Util. Cut Patch	Low	15.00 sq. ft.

St ID	Sec ID	Street Name
PEBBCR	20	PEBBLE CREEK CT
Inspection Date	11/16/2016	

Special	Inspection #	Inspection Area	Distress Type	Severity	Quantity
No	1	3,200 sq. ft.	Weathering	Low	1920.00 sq. ft.
			Raveling	Medium	160.00 sq. ft.

St ID	Sec ID	Street Name
PEBBCT	10	PEBBLEBROOK CT
Inspection Date	11/01/2016	

Special	Inspection #	Inspection Area	Distress Type	Severity	Quantity
No	1	3,200 sq. ft.	Weathering	Medium	800.00 sq. ft.
			Weathering	High	800.00 sq. ft.
			Patch & Util. Cut Patch	Low	76.00 sq. ft.

St ID	Sec ID	Street Name
PEBBDR	10	PEBBLEBROOK DR
Inspection Date	11/01/2016	

Special	Inspection #	Inspection Area	Distress Type	Severity	Quantity
No	1	2,200 sq. ft.	Weathering	Medium	880.00 sq. ft.
			Weathering	High	880.00 sq. ft.
			Long. & Trans. Cracking	Low	32.00 ft.
			Long. & Trans. Cracking	Medium	116.00 ft.
			Alligator Cracking	Low	67.00 sq. ft.

St ID	Sec ID	Street Name
PECAN	10	PECAN LN
Inspection Date	11/16/2016	

Special	Inspection #	Inspection Area	Distress Type	Severity	Quantity
No	1	3,300 sq. ft.	Weathering	Low	1749.00 sq. ft.
			Long. & Trans. Cracking	Low	260.00 ft.
			Raveling	Medium	165.00 sq. ft.
			Long. & Trans. Cracking	Medium	40.00 ft.
			Patch & Util. Cut Patch	Low	30.00 sq. ft.
			Alligator Cracking	Low	8.00 sq. ft.

St ID	Sec ID	Street Name
PEDRO	10	PEDRO LN
Inspection Date	11/16/2016	

Special	Inspection #	Inspection Area	Distress Type	Severity	Quantity
No	1	3,200 sq. ft.	Weathering	Low	1280.00 sq. ft.
			Raveling	Medium	160.00 sq. ft.
			Long. & Trans. Cracking	Low	9.00 ft.

St ID	Sec ID	Street Name
PEERCT	10	PEERLESS CT
Inspection Date	11/01/2016	

Special	Inspection #	Inspection Area	Distress Type	Severity	Quantity
No	1	3,200 sq. ft.	Weathering	Medium	832.00 sq. ft.
			Weathering	High	832.00 sq. ft.
			Patch & Util. Cut Patch	Low	103.00 sq. ft.
			Long. & Trans. Cracking	Low	45.00 ft.
			Long. & Trans. Cracking	Medium	263.00 ft.
			Alligator Cracking	Low	43.00 sq. ft.

St ID	Sec ID	Street Name
PEERLE	10	PEERLESS WY
Inspection Date	11/01/2016	

Special	Inspection #	Inspection Area	Distress Type	Severity	Quantity
Yes	1	3,600 sq. ft.	Weathering	Medium	1800.00 sq. ft.
			Weathering	High	1800.00 sq. ft.
			Long. & Trans. Cracking	Low	95.00 ft.
			Long. & Trans. Cracking	Medium	145.00 ft.
			Alligator Cracking	High	131.00 sq. ft.
			Alligator Cracking	Low	166.00 sq. ft.
			Alligator Cracking	Medium	178.00 sq. ft.

Special	Inspection #	Inspection Area	Distress Type	Severity	Quantity
No	2	1,800 sq. ft.	Weathering	Medium	900.00 sq. ft.
			Weathering	High	900.00 sq. ft.
			Long. & Trans. Cracking	Low	181.00 ft.
			Long. & Trans. Cracking	Medium	116.00 ft.

St ID	Sec ID	Street Name
PELICA	10	PELICAN CT
Inspection Date	11/16/2016	

Special	Inspection #	Inspection Area	Distress Type	Severity	Quantity
No	1	3,200 sq. ft.	Weathering	Low	1312.00 sq. ft.
			Raveling	Medium	160.00 sq. ft.
			Long. & Trans. Cracking	Medium	26.00 ft.
			Long. & Trans. Cracking	Low	21.00 ft.
			Alligator Cracking	Low	8.00 sq. ft.

St ID	Sec ID	Street Name
PENNY	10	PENNY LN
Inspection Date	11/16/2016	

Special	Inspection #	Inspection Area	Distress Type	Severity	Quantity
No	1	3,200 sq. ft.	Weathering	Low	1184.00 sq. ft.
			Raveling	Medium	160.00 sq. ft.
			Patch & Util. Cut Patch	Low	15.00 sq. ft.

St ID	Sec ID	Street Name
PEONY	10	PEONY DR
Inspection Date	11/01/2016	

Special	Inspection #	Inspection Area	Distress Type	Severity	Quantity
No	1	2,000 sq. ft.	Weathering	Medium	700.00 sq. ft.
			Weathering	High	700.00 sq. ft.

St ID	Sec ID	Street Name
PEONY	20	PEONY DR
Inspection Date	11/01/2016	

Special	Inspection #	Inspection Area	Distress Type	Severity	Quantity
No	1	2,400 sq. ft.	Weathering	Medium	600.00 sq. ft.
			Weathering	High	600.00 sq. ft.
			Long. & Trans. Cracking	Low	21.00 ft.

Special	Inspection #	Inspection Area	Distress Type	Severity	Quantity
No	2	2,400 sq. ft.	Weathering	Medium	600.00 sq. ft.
			Weathering	High	600.00 sq. ft.

Special	Inspection #	Inspection Area	Distress Type	Severity	Quantity
No	3	2,400 sq. ft.	Weathering	Medium	600.00 sq. ft.
			Weathering	High	600.00 sq. ft.

St ID	Sec ID	Street Name
PEPCRN	10	PEPPERCORN LN
Inspection Date	11/16/2016	

Special	Inspection #	Inspection Area	Distress Type	Severity	Quantity
No	1	3,200 sq. ft.	Weathering	Low	2800.00 sq. ft.
			Raveling	Medium	160.00 sq. ft.

St ID	Sec ID	Street Name
PEPPER	10	PEPPERWOOD CT
Inspection Date	11/16/2016	

Special	Inspection #	Inspection Area	Distress Type	Severity	Quantity
No	1	3,200 sq. ft.	Weathering	Low	1440.00 sq. ft.
			Patch & Util. Cut Patch	Low	181.00 sq. ft.
			Raveling	Medium	160.00 sq. ft.
			Alligator Cracking	Low	45.00 sq. ft.
			Long. & Trans. Cracking	Medium	26.00 ft.
			Long. & Trans. Cracking	Low	18.00 ft.

St ID	Sec ID	Street Name
PEPTRE	10	PEPPERTREE WY
Inspection Date	11/16/2016	

Special	Inspection #	Inspection Area	Distress Type	Severity	Quantity
No	1	3,200 sq. ft.	Weathering	Low	1344.00 sq. ft.
			Raveling	Medium	160.00 sq. ft.
			Long. & Trans. Cracking	Medium	46.00 ft.
			Long. & Trans. Cracking	Low	12.00 ft.

St ID	Sec ID	Street Name
PEREIR	10	PEREIRA AV
Inspection Date	11/16/2016	

Special	Inspection #	Inspection Area	Distress Type	Severity	Quantity
No	1	3,600 sq. ft.	Weathering	Low	1764.00 sq. ft.
			Raveling	Medium	180.00 sq. ft.
			Patch & Util. Cut Patch	Low	16.00 sq. ft.
			Long. & Trans. Cracking	Low	6.00 ft.

Special	Inspection #	Inspection Area	Distress Type	Severity	Quantity
No	2	3,600 sq. ft.	Weathering	Low	1764.00 sq. ft.
			Raveling	Medium	180.00 sq. ft.
			Patch & Util. Cut Patch	Low	31.00 sq. ft.

St ID	Sec ID	Street Name
PEREPL	10	PERENNIAL PL
Inspection Date	11/01/2016	

Special	Inspection #	Inspection Area	Distress Type	Severity	Quantity
No	1	3,200 sq. ft.	Weathering	Medium	800.00 sq. ft.
			Weathering	High	800.00 sq. ft.

St ID	Sec ID	Street Name
PEREPL	20	PERENNIAL PL
Inspection Date	11/01/2016	

Special	Inspection #	Inspection Area	Distress Type	Severity	Quantity
No	1	2,600 sq. ft.	Weathering	Medium	650.00 sq. ft.
			Weathering	High	650.00 sq. ft.

St ID	Sec ID	Street Name
PEREPL	30	PERENNIAL PL
Inspection Date	11/01/2016	

Special	Inspection #	Inspection Area	Distress Type	Severity	Quantity
No	1	3,200 sq. ft.	Weathering	Medium	800.00 sq. ft.
			Weathering	High	800.00 sq. ft.

St ID	Sec ID	Street Name
PERIWI	10	PERIWINKLE DR
Inspection Date	11/16/2016	

Special	Inspection #	Inspection Area	Distress Type	Severity	Quantity
No	1	3,200 sq. ft.	Weathering	Low	1440.00 sq. ft.
			Raveling	Medium	160.00 sq. ft.
			Long. & Trans. Cracking	Low	5.00 ft.

St ID	Sec ID	Street Name
PERSIM	10	PERSIMMON WY
Inspection Date	11/16/2016	

Special	Inspection #	Inspection Area	Distress Type	Severity	Quantity
No	1	3,200 sq. ft.	Weathering	Low	1472.00 sq. ft.
			Raveling	Medium	160.00 sq. ft.
			Long. & Trans. Cracking	Low	108.00 ft.
			Long. & Trans. Cracking	Medium	47.00 ft.
			Alligator Cracking	Low	15.00 sq. ft.

Special	Inspection #	Inspection Area	Distress Type	Severity	Quantity
No	2	3,200 sq. ft.	Weathering	Low	1408.00 sq. ft.
			Raveling	Medium	160.00 sq. ft.
			Long. & Trans. Cracking	Low	29.00 ft.
			Long. & Trans. Cracking	Medium	9.00 ft.
			Alligator Cracking	Low	5.00 sq. ft.

St ID	Sec ID	Street Name
PESCAD	10	PESCADERO RD
Inspection Date	11/16/2016	

Special	Inspection #	Inspection Area	Distress Type	Severity	Quantity
No	1	2,400 sq. ft.	Weathering	Low	2280.00 sq. ft.
			Raveling	Medium	120.00 sq. ft.
			Long. & Trans. Cracking	Medium	73.00 ft.
			Alligator Cracking	High	53.00 sq. ft.
			Long. & Trans. Cracking	Low	40.00 ft.
			Rutting/Depression	Low	22.00 sq. ft.

St ID	Sec ID	Street Name			
PESCAD	20	PESCADERO RD			
Inspection Date		11/16/2016			
Special	Inspection #	Inspection Area	Distress Type	Severity	Quantity
No	1	3,100 sq. ft.	Weathering	Low	1860.00 sq. ft.
			Raveling	Medium	155.00 sq. ft.
			Long. & Trans. Cracking	Medium	23.00 ft.
Special	Inspection #	Inspection Area	Distress Type	Severity	Quantity
No	2	3,100 sq. ft.	Weathering	Low	1550.00 sq. ft.
			Raveling	Medium	155.00 sq. ft.
Special	Inspection #	Inspection Area	Distress Type	Severity	Quantity
No	3	3,100 sq. ft.	Weathering	Low	1550.00 sq. ft.
			Raveling	Medium	155.00 sq. ft.
Special	Inspection #	Inspection Area	Distress Type	Severity	Quantity
No	4	3,100 sq. ft.	Weathering	Low	1550.00 sq. ft.
			Raveling	Medium	155.00 sq. ft.
St ID	Sec ID	Street Name			
PESCAD	30	PESCADERO RD			
Inspection Date		11/16/2016			
Special	Inspection #	Inspection Area	Distress Type	Severity	Quantity
No	1	1,700 sq. ft.	Weathering	Low	1400.00 sq. ft.
			Long. & Trans. Cracking	Medium	322.00 ft.
			Raveling	Medium	85.00 sq. ft.
			Alligator Cracking	Low	51.00 sq. ft.
			Alligator Cracking	Medium	9.00 sq. ft.
Special	Inspection #	Inspection Area	Distress Type	Severity	Quantity
No	2	1,700 sq. ft.	Weathering	Low	1400.00 sq. ft.
			Long. & Trans. Cracking	Low	120.00 ft.
			Raveling	Medium	85.00 sq. ft.
			Long. & Trans. Cracking	Medium	49.00 ft.
			Alligator Cracking	Low	27.00 sq. ft.
St ID	Sec ID	Street Name			
PESCAD	40	PESCADERO RD			
Inspection Date		11/16/2016			
Special	Inspection #	Inspection Area	Distress Type	Severity	Quantity
No	1	2,500 sq. ft.	Weathering	Low	2200.00 sq. ft.
			Alligator Cracking	High	1538.00 sq. ft.
			Alligator Cracking	Medium	237.00 sq. ft.
			Raveling	Medium	125.00 sq. ft.
			Rutting/Depression	Low	53.00 sq. ft.

St ID	Sec ID	Street Name			
PESCAD	5	PESCADERO RD			
Inspection Date	11/16/2016				
Special	Inspection #	Inspection Area	Distress Type	Severity	Quantity
No	1	3,600 sq. ft.	Weathering	Low	1800.00 sq. ft.
			Raveling	Medium	180.00 sq. ft.
			Long. & Trans. Cracking	Low	16.00 ft.

St ID	Sec ID	Street Name			
PESCAD	50	PESCADERO RD			
Inspection Date	11/16/2016				
Special	Inspection #	Inspection Area	Distress Type	Severity	Quantity
No	1	3,600 sq. ft.	Weathering	Low	2800.00 sq. ft.
			Raveling	Medium	180.00 sq. ft.
			Alligator Cracking	Low	54.00 sq. ft.

Special	Inspection #	Inspection Area	Distress Type	Severity	Quantity
No	2	3,600 sq. ft.	Weathering	Low	1440.00 sq. ft.
			Raveling	Medium	180.00 sq. ft.
			Alligator Cracking	Low	70.00 sq. ft.
			Alligator Cracking	Medium	9.00 sq. ft.

St ID	Sec ID	Street Name			
PETRCT	10	PETRIG CT			
Inspection Date	11/16/2016				
Special	Inspection #	Inspection Area	Distress Type	Severity	Quantity
No	1	3,200 sq. ft.	Weathering	Low	1504.00 sq. ft.
			Raveling	Medium	160.00 sq. ft.
			Long. & Trans. Cracking	Medium	57.00 ft.
			Alligator Cracking	Medium	30.00 sq. ft.
			Alligator Cracking	Low	8.00 sq. ft.
			Long. & Trans. Cracking	Low	7.00 ft.
Special	Inspection #	Inspection Area	Distress Type	Severity	Quantity
No	2	3,200 sq. ft.	Weathering	Low	1504.00 sq. ft.
			Raveling	Medium	160.00 sq. ft.

St ID	Sec ID	Street Name			
PETRST	10	PETRIG ST			
Inspection Date	11/16/2016				
Special	Inspection #	Inspection Area	Distress Type	Severity	Quantity
No	1	2,000 sq. ft.	Weathering	Low	940.00 sq. ft.
			Raveling	Medium	100.00 sq. ft.
			Long. & Trans. Cracking	Medium	62.00 ft.
			Alligator Cracking	Low	18.00 sq. ft.
Special	Inspection #	Inspection Area	Distress Type	Severity	Quantity
No	2	2,000 sq. ft.	Weathering	Low	940.00 sq. ft.
			Raveling	Medium	100.00 sq. ft.
			Alligator Cracking	Low	69.00 sq. ft.
			Alligator Cracking	Medium	18.00 sq. ft.
			Patch & Util. Cut Patch	Low	14.00 sq. ft.
			Long. & Trans. Cracking	Low	11.00 ft.
			Long. & Trans. Cracking	Medium	2.00 ft.

St ID	Sec ID	Street Name			
PETUNI	10	PETUNIA WY			
Inspection Date	11/16/2016				
Special	Inspection #	Inspection Area	Distress Type	Severity	Quantity
No	1	3,200 sq. ft.	Weathering	Low	1664.00 sq. ft.
			Raveling	Medium	160.00 sq. ft.
			Long. & Trans. Cracking	Low	92.00 ft.
			Long. & Trans. Cracking	Medium	40.00 ft.
			Alligator Cracking	Low	20.00 sq. ft.

St ID	Sec ID	Street Name			
PHEASA	10	PHEASANT RUN CT			
Inspection Date	11/16/2016				
Special	Inspection #	Inspection Area	Distress Type	Severity	Quantity
No	1	1,600 sq. ft.	Weathering	Low	736.00 sq. ft.
			Long. & Trans. Cracking	Medium	317.00 ft.
			Raveling	Medium	80.00 sq. ft.
			Long. & Trans. Cracking	Low	14.00 ft.

St ID	Sec ID	Street Name			
PHILLI	10	PHILLIP CT			
Inspection Date	11/01/2016				
Special	Inspection #	Inspection Area	Distress Type	Severity	Quantity
No	1	3,200 sq. ft.	Weathering	Medium	960.00 sq. ft.
			Weathering	High	960.00 sq. ft.
			Long. & Trans. Cracking	Low	18.00 ft.

St ID	Sec ID	Street Name
PHOTIN	10	PHOTINA DR
Inspection Date	11/16/2016	

Special	Inspection #	Inspection Area	Distress Type	Severity	Quantity
No	1	3,200 sq. ft.	Weathering	Low	1152.00 sq. ft.
			Raveling	Medium	160.00 sq. ft.

St ID	Sec ID	Street Name
PICKFO	10	PICKFORD CT
Inspection Date	11/16/2016	

Special	Inspection #	Inspection Area	Distress Type	Severity	Quantity
No	1	3,200 sq. ft.	Weathering	Low	1376.00 sq. ft.
			Raveling	Medium	160.00 sq. ft.
			Long. & Trans. Cracking	Medium	102.00 ft.
			Long. & Trans. Cracking	Low	17.00 ft.

St ID	Sec ID	Street Name
PINE	10	PINE CT
Inspection Date	11/16/2016	

Special	Inspection #	Inspection Area	Distress Type	Severity	Quantity
No	1	1,700 sq. ft.	Weathering	Low	952.00 sq. ft.
			Long. & Trans. Cracking	Medium	261.00 ft.
			Long. & Trans. Cracking	Low	112.00 ft.
			Raveling	Medium	85.00 sq. ft.
			Alligator Cracking	Low	21.00 sq. ft.

St ID	Sec ID	Street Name
PINEDA	10	PINEDA WY
Inspection Date	03/01/2017	

Special	Inspection #	Inspection Area	Distress Type	Severity	Quantity
No	1	1,344 sq. ft.	Weathering	Medium	1344.00 sq. ft.

St ID	Sec ID	Street Name
PINTAD	10	PINTADO CT
Inspection Date	11/16/2016	

Special	Inspection #	Inspection Area	Distress Type	Severity	Quantity
No	1	2,500 sq. ft.	Weathering	Low	1225.00 sq. ft.
			Raveling	Medium	125.00 sq. ft.
			Long. & Trans. Cracking	Medium	51.00 ft.
			Long. & Trans. Cracking	Low	44.00 ft.
			Alligator Cracking	Low	5.00 sq. ft.

St ID	Sec ID	Street Name
PLACID	10	PLACID DR
Inspection Date	11/01/2016	

Special	Inspection #	Inspection Area	Distress Type	Severity	Quantity
No	1	3,600 sq. ft.	Weathering	Medium	612.00 sq. ft.
			Weathering	High	612.00 sq. ft.
			Patch & Util. Cut Patch	Low	569.00 sq. ft.

St ID	Sec ID	Street Name
PLANCT	10	PLANTATION CT
Inspection Date	11/16/2016	

Special	Inspection #	Inspection Area	Distress Type	Severity	Quantity
No	1	3,600 sq. ft.	Long. & Trans. Cracking	Low	170.00 ft.
			Long. & Trans. Cracking	Medium	41.00 ft.

St ID	Sec ID	Street Name
PLANDR	10	PLANTATION DR
Inspection Date	11/16/2016	

Special	Inspection #	Inspection Area	Distress Type	Severity	Quantity
No	1	2,800 sq. ft.	Weathering	Low	756.00 sq. ft.
			Raveling	Medium	140.00 sq. ft.
			Long. & Trans. Cracking	Low	82.00 ft.
			Long. & Trans. Cracking	Medium	4.00 ft.

St ID	Sec ID	Street Name
PLAZAC	10	PLAZA CT
Inspection Date	11/16/2016	

Special	Inspection #	Inspection Area	Distress Type	Severity	Quantity
No	1	3,200 sq. ft.	Weathering	Low	1152.00 sq. ft.
			Raveling	Medium	160.00 sq. ft.
			Long. & Trans. Cracking	Low	3.00 ft.

St ID	Sec ID	Street Name
PLUMLN	10	PLUM LN
Inspection Date	11/16/2016	

Special	Inspection #	Inspection Area	Distress Type	Severity	Quantity
No	1	3,200 sq. ft.	Weathering	Low	1344.00 sq. ft.
			Raveling	Medium	160.00 sq. ft.
			Patch & Util. Cut Patch	Low	72.00 sq. ft.
			Long. & Trans. Cracking	Low	26.00 ft.
			Long. & Trans. Cracking	Medium	7.00 ft.

St ID	Sec ID	Street Name
PLYMOU	10	PLYMOUTH DR
Inspection Date	11/16/2016	

Special	Inspection #	Inspection Area	Distress Type	Severity	Quantity
No	1	2,000 sq. ft.	Weathering	Low	1400.00 sq. ft.
			Raveling	Medium	100.00 sq. ft.
			Long. & Trans. Cracking	Medium	28.00 ft.
			Long. & Trans. Cracking	Low	15.00 ft.

St ID	Sec ID	Street Name			
POLKST	10	POLK ST			
Inspection Date	11/01/2016				
Special	Inspection #	Inspection Area	Distress Type	Severity	Quantity
No	1	3,200 sq. ft.	Weathering	Medium	800.00 sq. ft.
			Weathering	High	800.00 sq. ft.
			Long. & Trans. Cracking	Low	35.00 ft.
Special	Inspection #	Inspection Area	Distress Type	Severity	Quantity
Yes	2	3,200 sq. ft.	Weathering	Medium	1120.00 sq. ft.
			Weathering	High	1120.00 sq. ft.
			Long. & Trans. Cracking	Low	35.00 ft.
			Alligator Cracking	Medium	174.00 sq. ft.
St ID	Sec ID	Street Name			
POMBOS	10	POMBO SQUARE DR			
Inspection Date	11/16/2016				
Special	Inspection #	Inspection Area	Distress Type	Severity	Quantity
No	1	3,200 sq. ft.	Weathering	Low	1280.00 sq. ft.
			Raveling	Medium	160.00 sq. ft.
St ID	Sec ID	Street Name			
PONDERDR	10	PONDEROSA DR			
Inspection Date	03/01/2017				
Special	Inspection #	Inspection Area	Distress Type	Severity	Quantity
No	1	3,000 sq. ft.	No Distresses		
St ID	Sec ID	Street Name			
PONTE	10	PONTE MIRA WY			
Inspection Date	11/01/2016				
Special	Inspection #	Inspection Area	Distress Type	Severity	Quantity
No	1	3,200 sq. ft.	Patch & Util. Cut Patch	Low	29.00 sq. ft.
			Long. & Trans. Cracking	Low	1110.00 ft.
			Long. & Trans. Cracking	Medium	22.00 ft.
			Alligator Cracking	Low	24.00 sq. ft.
Special	Inspection #	Inspection Area	Distress Type	Severity	Quantity
No	2	3,200 sq. ft.	Weathering	Medium	528.00 sq. ft.
			Weathering	High	528.00 sq. ft.
			Long. & Trans. Cracking	Low	83.00 ft.
			Long. & Trans. Cracking	Medium	17.00 ft.
Special	Inspection #	Inspection Area	Distress Type	Severity	Quantity
No	3	1,600 sq. ft.	Weathering	Medium	264.00 sq. ft.
			Weathering	High	264.00 sq. ft.
			Patch & Util. Cut Patch	Low	291.00 sq. ft.
			Long. & Trans. Cracking	Low	37.00 ft.
			Long. & Trans. Cracking	Medium	14.00 ft.

St ID	Sec ID	Street Name
PONTE	20	PONTE MIRA WY
Inspection Date	11/16/2016	

Special	Inspection #	Inspection Area	Distress Type	Severity	Quantity
No	1	3,200 sq. ft.	Weathering	Low	1056.00 sq. ft.
			Raveling	Medium	160.00 sq. ft.
			Long. & Trans. Cracking	Low	95.00 ft.
			Patch & Util. Cut Patch	Low	15.00 sq. ft.
			Rutting/Depression	Medium	10.00 sq. ft.
			Long. & Trans. Cracking	Medium	8.00 ft.

St ID	Sec ID	Street Name
POPPCT	10	POPPYHILLS CT
Inspection Date	11/01/2016	

Special	Inspection #	Inspection Area	Distress Type	Severity	Quantity
No	1	3,200 sq. ft.	Weathering	Medium	880.00 sq. ft.
			Weathering	High	880.00 sq. ft.

St ID	Sec ID	Street Name
POPPLN	10	POPPYHILLS LN
Inspection Date	11/01/2016	

Special	Inspection #	Inspection Area	Distress Type	Severity	Quantity
No	1	3,200 sq. ft.	Weathering	Medium	880.00 sq. ft.
			Weathering	High	880.00 sq. ft.

Special	Inspection #	Inspection Area	Distress Type	Severity	Quantity
No	2	3,200 sq. ft.	Weathering	Medium	880.00 sq. ft.
			Weathering	High	880.00 sq. ft.

St ID	Sec ID	Street Name
PORTCT	10	PORTICO CT
Inspection Date	11/16/2016	

Special	Inspection #	Inspection Area	Distress Type	Severity	Quantity
No	1	3,200 sq. ft.	Weathering	Low	1312.00 sq. ft.
			Raveling	Medium	160.00 sq. ft.
			Alligator Cracking	Low	21.00 sq. ft.
			Long. & Trans. Cracking	Medium	10.00 ft.
			Long. & Trans. Cracking	Low	5.00 ft.

St ID	Sec ID	Street Name
PORTIC	10	PORTICO LN
Inspection Date	11/16/2016	

Special	Inspection #	Inspection Area	Distress Type	Severity	Quantity
No	1	3,200 sq. ft.	Weathering	Low	1312.00 sq. ft.
			Raveling	Medium	160.00 sq. ft.
			Patch & Util. Cut Patch	Low	15.00 sq. ft.
			Long. & Trans. Cracking	Medium	8.00 ft.
			Long. & Trans. Cracking	Low	5.00 ft.

St ID	Sec ID	Street Name
PORTOL	20	PORTOLA WY
Inspection Date	11/16/2016	

Special	Inspection #	Inspection Area	Distress Type	Severity	Quantity
No	1	3,800 sq. ft.	Weathering	Low	3000.00 sq. ft.
			Long. & Trans. Cracking	Medium	246.00 ft.
			Raveling	Medium	190.00 sq. ft.
			Block Cracking	Low	131.00 sq. ft.
			Alligator Cracking	Low	82.00 sq. ft.

St ID	Sec ID	Street Name
PORTOL	30	PORTOLA WY
Inspection Date	11/16/2016	

Special	Inspection #	Inspection Area	Distress Type	Severity	Quantity
No	1	3,800 sq. ft.	Weathering	Low	3000.00 sq. ft.
			Long. & Trans. Cracking	Medium	274.00 ft.
			Raveling	Medium	190.00 sq. ft.
			Alligator Cracking	Low	34.00 sq. ft.
			Long. & Trans. Cracking	Low	15.00 ft.

St ID	Sec ID	Street Name
PORTSM	10	PORTSMOUTH DR
Inspection Date	11/01/2016	

Special	Inspection #	Inspection Area	Distress Type	Severity	Quantity
No	1	3,200 sq. ft.	Weathering	Medium	880.00 sq. ft.
			Weathering	High	880.00 sq. ft.

St ID	Sec ID	Street Name
POTSCT	10	POTSGROVE CT
Inspection Date	11/01/2016	

Special	Inspection #	Inspection Area	Distress Type	Severity	Quantity
No	1	1,400 sq. ft.	Weathering	Medium	630.00 sq. ft.
			Weathering	High	630.00 sq. ft.
			Long. & Trans. Cracking	Low	24.00 ft.
			Long. & Trans. Cracking	Medium	73.00 ft.

St ID	Sec ID	Street Name
POTSPL	10	POTSGROVE PL
Inspection Date	11/01/2016	

Special	Inspection #	Inspection Area	Distress Type	Severity	Quantity
No	1	3,200 sq. ft.	Weathering	Medium	1440.00 sq. ft.
			Weathering	High	1440.00 sq. ft.
			Long. & Trans. Cracking	Medium	162.00 ft.
			Alligator Cracking	Low	60.00 sq. ft.
			Alligator Cracking	Medium	81.00 sq. ft.

Special	Inspection #	Inspection Area	Distress Type	Severity	Quantity
No	2	3,200 sq. ft.	Weathering	Medium	1440.00 sq. ft.
			Weathering	High	1440.00 sq. ft.
			Long. & Trans. Cracking	Low	87.00 ft.
			Long. & Trans. Cracking	Medium	68.00 ft.
			Alligator Cracking	Low	282.00 sq. ft.
			Alligator Cracking	Medium	46.00 sq. ft.

St ID	Sec ID	Street Name
POWECT	10	POWELL CT
Inspection Date	11/01/2016	

Special	Inspection #	Inspection Area	Distress Type	Severity	Quantity
No	1	3,200 sq. ft.	Weathering	Medium	800.00 sq. ft.
			Weathering	High	800.00 sq. ft.

St ID	Sec ID	Street Name
POWERD	10	POWER RD
Inspection Date	11/16/2016	

Special	Inspection #	Inspection Area	Distress Type	Severity	Quantity
No	1	2,000 sq. ft.	Weathering	Low	1600.00 sq. ft.
			Raveling	Medium	100.00 sq. ft.
			Long. & Trans. Cracking	Low	31.00 ft.
			Long. & Trans. Cracking	Medium	19.00 ft.

St ID	Sec ID	Street Name
POWERRD	15	POWER RD
Inspection Date	11/16/2016	

Special	Inspection #	Inspection Area	Distress Type	Severity	Quantity
No	1	3,400 sq. ft.	Weathering	Low	510.00 sq. ft.
			Raveling	Medium	170.00 sq. ft.

St ID	Sec ID	Street Name
PRESID	10	PRESIDIO PL
Inspection Date	11/16/2016	

Special	Inspection #	Inspection Area	Distress Type	Severity	Quantity
No	1	2,050 sq. ft.	Weathering	Low	1025.00 sq. ft.
			Raveling	Medium	102.50 sq. ft.
			Long. & Trans. Cracking	Low	9.00 ft.

Special	Inspection #	Inspection Area	Distress Type	Severity	Quantity
No	2	2,050 sq. ft.	Weathering	Low	1025.00 sq. ft.
			Raveling	Medium	102.50 sq. ft.
			Long. & Trans. Cracking	Low	14.00 ft.

St ID	Sec ID	Street Name
PRESID	20	PRESIDIO PL
Inspection Date	11/16/2016	

Special	Inspection #	Inspection Area	Distress Type	Severity	Quantity
No	1	3,200 sq. ft.	Weathering	Low	1312.00 sq. ft.
			Raveling	Medium	160.00 sq. ft.

St ID	Sec ID	Street Name
PRICE	10	PRICE CT
Inspection Date	11/01/2016	

Special	Inspection #	Inspection Area	Distress Type	Severity	Quantity
No	1	3,700 sq. ft.	Weathering	Medium	518.00 sq. ft.
			Weathering	High	518.00 sq. ft.
			Long. & Trans. Cracking	Low	38.00 ft.
			Long. & Trans. Cracking	Medium	263.00 ft.
			Alligator Cracking	Low	46.00 sq. ft.
			Alligator Cracking	Medium	79.00 sq. ft.

St ID	Sec ID	Street Name
PRIMRO	10	PRIMROSE CT
Inspection Date	11/01/2016	

Special	Inspection #	Inspection Area	Distress Type	Severity	Quantity
No	1	3,200 sq. ft.	Weathering	Medium	960.00 sq. ft.
			Weathering	High	960.00 sq. ft.
			Long. & Trans. Cracking	Low	21.00 ft.

St ID	Sec ID	Street Name
PROMEN	10	PROMENADE CIR
Inspection Date	11/01/2016	

Special	Inspection #	Inspection Area	Distress Type	Severity	Quantity
No	1	3,600 sq. ft.	Weathering	Medium	1080.00 sq. ft.
			Weathering	High	1080.00 sq. ft.
			Raveling	Medium	180.00 sq. ft.
			Long. & Trans. Cracking	Medium	43.00 ft.

St ID	Sec ID	Street Name
PROMEN	20	PROMENADE CIR
Inspection Date	11/01/2016	

Special	Inspection #	Inspection Area	Distress Type	Severity	Quantity
No	1	3,600 sq. ft.	Weathering	Medium	1080.00 sq. ft.
			Weathering	High	1080.00 sq. ft.
			Long. & Trans. Cracking	Low	43.00 ft.
			Alligator Cracking	Low	32.00 sq. ft.

St ID	Sec ID	Street Name
PROMEN	30	PROMENADE CIR
Inspection Date	11/01/2016	

Special	Inspection #	Inspection Area	Distress Type	Severity	Quantity
No	1	1,850 sq. ft.	Weathering	Medium	462.50 sq. ft.
			Weathering	High	462.50 sq. ft.
			Long. & Trans. Cracking	Low	61.00 ft.

St ID	Sec ID	Street Name
PROMEN	50	PROMENADE CIR
Inspection Date	11/01/2016	

Special	Inspection #	Inspection Area	Distress Type	Severity	Quantity
No	1	3,700 sq. ft.	Weathering	Medium	925.00 sq. ft.
			Weathering	High	925.00 sq. ft.

St ID	Sec ID	Street Name
PROMWY	10	PROMITORY WY
Inspection Date	03/01/2017	

Special	Inspection #	Inspection Area	Distress Type	Severity	Quantity
No	1	2,050 sq. ft.	No Distresses		

St ID	Sec ID	Street Name
PROMWY	20	PROMITORY WY
Inspection Date	03/01/2017	

Special	Inspection #	Inspection Area	Distress Type	Severity	Quantity
No	1	2,400 sq. ft.	No Distresses		

St ID	Sec ID	Street Name
PROVID	10	PROVIDENCE CT
Inspection Date	11/16/2016	

Special	Inspection #	Inspection Area	Distress Type	Severity	Quantity
No	1	3,200 sq. ft.	Weathering	Low	1408.00 sq. ft.
			Raveling	Medium	160.00 sq. ft.
			Long. & Trans. Cracking	Medium	24.00 ft.
			Long. & Trans. Cracking	Low	18.00 ft.
			Patch & Util. Cut Patch	Low	18.00 sq. ft.

St ID	Sec ID	Street Name
PUMPKI	10	PUMPKIN CT
Inspection Date	03/01/2017	

Special	Inspection #	Inspection Area	Distress Type	Severity	Quantity
No	1	3,200 sq. ft.	Long. & Trans. Cracking	Low	19.00 ft.
			Long. & Trans. Cracking	Medium	73.00 ft.
			Weathering	Medium	3200.00 sq. ft.

St ID	Sec ID	Street Name
PYRECT	10	PYRENEES CT
Inspection Date	03/01/2017	

Special	Inspection #	Inspection Area	Distress Type	Severity	Quantity
No	1	3,200 sq. ft.	Long. & Trans. Cracking	Low	13.00 ft.
			Patch & Util. Cut Patch	Low	12.00 sq. ft.
			Weathering	Medium	3200.00 sq. ft.

St ID	Sec ID	Street Name
PYREDR	10	PYRENEES DR
Inspection Date	03/01/2017	

Special	Inspection #	Inspection Area	Distress Type	Severity	Quantity
No	1	3,200 sq. ft.	Weathering	Medium	2880.00 sq. ft.
			Weathering	High	320.00 sq. ft.

St ID	Sec ID	Street Name
PYREDR	30	PYRENEES DR
Inspection Date	03/01/2017	

Special	Inspection #	Inspection Area	Distress Type	Severity	Quantity
No	1	3,200 sq. ft.	Weathering	High	320.00 sq. ft.
			Weathering	Medium	2880.00 sq. ft.

St ID	Sec ID	Street Name
QUAIL	10	QUAIL CT
Inspection Date	11/16/2016	

Special	Inspection #	Inspection Area	Distress Type	Severity	Quantity
No	1	3,200 sq. ft.	Patch & Util. Cut Patch	Low	30.00 sq. ft.
			Long. & Trans. Cracking	Medium	29.00 ft.
			Long. & Trans. Cracking	Low	21.00 ft.

St ID	Sec ID	Street Name
QUAILM	10	QUAIL MEADOWS LN
Inspection Date	11/16/2016	

Special	Inspection #	Inspection Area	Distress Type	Severity	Quantity
No	1	3,200 sq. ft.	Weathering	Low	1312.00 sq. ft.
			Raveling	Medium	160.00 sq. ft.
			Long. & Trans. Cracking	Medium	91.00 ft.
			Long. & Trans. Cracking	Low	17.00 ft.
			Patch & Util. Cut Patch	Low	15.00 sq. ft.

St ID	Sec ID	Street Name
RACQUE	10	RACQUET DR
Inspection Date	11/16/2016	

Special	Inspection #	Inspection Area	Distress Type	Severity	Quantity
No	1	3,700 sq. ft.	Weathering	Low	2220.00 sq. ft.
			Long. & Trans. Cracking	Medium	373.00 ft.
			Raveling	Medium	185.00 sq. ft.
			Alligator Cracking	Medium	73.00 sq. ft.
			Long. & Trans. Cracking	Low	53.00 ft.
			Alligator Cracking	Low	23.00 sq. ft.

St ID	Sec ID	Street Name
RADCLI	10	RADCLIFF CT
Inspection Date	11/16/2016	

Special	Inspection #	Inspection Area	Distress Type	Severity	Quantity
No	1	3,400 sq. ft.	Weathering	Low	1326.00 sq. ft.
			Long. & Trans. Cracking	Low	335.00 ft.
			Raveling	Medium	170.00 sq. ft.
			Block Cracking	Low	57.00 sq. ft.
			Long. & Trans. Cracking	Medium	47.00 ft.

St ID	Sec ID	Street Name
RAINIE	10	RAINIER CT
Inspection Date	11/16/2016	

Special	Inspection #	Inspection Area	Distress Type	Severity	Quantity
No	1	3,200 sq. ft.	Weathering	Low	1408.00 sq. ft.
			Raveling	Medium	160.00 sq. ft.
			Patch & Util. Cut Patch	Low	23.00 sq. ft.
			Long. & Trans. Cracking	Medium	12.00 ft.
			Long. & Trans. Cracking	Low	9.00 ft.

St ID	Sec ID	Street Name
RALSTO	10	RALSTON WY
Inspection Date	11/16/2016	

Special	Inspection #	Inspection Area	Distress Type	Severity	Quantity
No	1	3,200 sq. ft.	Weathering	Low	1312.00 sq. ft.
			Raveling	Medium	160.00 sq. ft.

St ID	Sec ID	Street Name
RAMONA	10	RAMONA WY
Inspection Date	11/16/2016	

Special	Inspection #	Inspection Area	Distress Type	Severity	Quantity
No	1	3,400 sq. ft.	Weathering	Low	1972.00 sq. ft.
			Long. & Trans. Cracking	Medium	216.00 ft.
			Raveling	Medium	170.00 sq. ft.
			Alligator Cracking	Low	169.00 sq. ft.
			Block Cracking	Medium	90.00 sq. ft.
			Long. & Trans. Cracking	Low	27.00 ft.
			Alligator Cracking	Medium	23.00 sq. ft.

Special	Inspection #	Inspection Area	Distress Type	Severity	Quantity
No	2	3,400 sq. ft.	Weathering	Low	1972.00 sq. ft.
			Long. & Trans. Cracking	Low	216.00 ft.
			Long. & Trans. Cracking	Medium	185.00 ft.
			Raveling	Medium	170.00 sq. ft.
			Patch & Util. Cut Patch	Low	53.00 sq. ft.
			Alligator Cracking	Low	45.00 sq. ft.

St ID	Sec ID	Street Name
RANCHE	10	RANCHERO WY
Inspection Date	11/16/2016	

Special	Inspection #	Inspection Area	Distress Type	Severity	Quantity
No	1	3,400 sq. ft.	Weathering	Low	1768.00 sq. ft.
			Raveling	Medium	170.00 sq. ft.
			Long. & Trans. Cracking	Low	103.00 ft.
			Alligator Cracking	Low	23.00 sq. ft.
			Long. & Trans. Cracking	Medium	9.00 ft.

St ID	Sec ID	Street Name
RAVECT	10	RAVEN CT
Inspection Date	11/16/2016	

Special	Inspection #	Inspection Area	Distress Type	Severity	Quantity
No	1	3,200 sq. ft.	Weathering	Low	1312.00 sq. ft.
			Raveling	Medium	160.00 sq. ft.
			Long. & Trans. Cracking	Medium	150.00 ft.
			Alligator Cracking	Low	55.00 sq. ft.
			Long. & Trans. Cracking	Low	47.00 ft.
			Alligator Cracking	Medium	45.00 sq. ft.

St ID	Sec ID	Street Name
RAVEST	10	RAVEN ST
Inspection Date	11/16/2016	

Special	Inspection #	Inspection Area	Distress Type	Severity	Quantity
No	1	3,200 sq. ft.	Weathering	Low	1504.00 sq. ft.
			Raveling	Medium	160.00 sq. ft.
			Long. & Trans. Cracking	Low	123.00 ft.
			Long. & Trans. Cracking	Medium	38.00 ft.
			Alligator Cracking	Low	5.00 sq. ft.

St ID	Sec ID	Street Name
RAYGUT	10	RAY M GUTIERREZ LN
Inspection Date	11/16/2016	

Special	Inspection #	Inspection Area	Distress Type	Severity	Quantity
No	1	3,200 sq. ft.	Weathering	Low	1248.00 sq. ft.
			Long. & Trans. Cracking	Low	188.00 ft.
			Raveling	Medium	160.00 sq. ft.
			Long. & Trans. Cracking	Medium	54.00 ft.
			Patch & Util. Cut Patch	Low	15.00 sq. ft.

St ID	Sec ID	Street Name
RAYWIS	10	RAY WISE LN
Inspection Date	11/16/2016	

Special	Inspection #	Inspection Area	Distress Type	Severity	Quantity
No	1	3,200 sq. ft.	Weathering	Low	1216.00 sq. ft.
			Raveling	Medium	160.00 sq. ft.
			Patch & Util. Cut Patch	Low	15.00 sq. ft.

Special	Inspection #	Inspection Area	Distress Type	Severity	Quantity
No	2	3,200 sq. ft.	Weathering	Low	1216.00 sq. ft.
			Raveling	Medium	160.00 sq. ft.
			Patch & Util. Cut Patch	Low	18.00 sq. ft.

St ID	Sec ID	Street Name
RAYWOO	10	RAYWOOD LN
Inspection Date	11/16/2016	

Special	Inspection #	Inspection Area	Distress Type	Severity	Quantity
No	1	3,700 sq. ft.	Weathering	Low	1813.00 sq. ft.
			Raveling	Medium	185.00 sq. ft.
			Long. & Trans. Cracking	Low	3.00 ft.

St ID	Sec ID	Street Name
REBHUR	10	REBEIRO/HURLEY
Inspection Date	11/16/2016	

Special	Inspection #	Inspection Area	Distress Type	Severity	Quantity
No	1	1,850 sq. ft.	Weathering	Low	721.50 sq. ft.
			Long. & Trans. Cracking	Low	297.00 ft.
			Raveling	Medium	92.50 sq. ft.
			Alligator Cracking	Low	21.00 sq. ft.
			Long. & Trans. Cracking	Medium	19.00 ft.

Special	Inspection #	Inspection Area	Distress Type	Severity	Quantity
No	2	1,850 sq. ft.	Weathering	Low	721.50 sq. ft.
			Long. & Trans. Cracking	Low	208.00 ft.
			Raveling	Medium	92.50 sq. ft.
			Long. & Trans. Cracking	Medium	36.00 ft.

St ID	Sec ID	Street Name
REDING	10	REDINGTON DR/CT
Inspection Date	11/16/2016	

Special	Inspection #	Inspection Area	Distress Type	Severity	Quantity
No	1	3,600 sq. ft.	Weathering	Low	1332.00 sq. ft.
			Raveling	Medium	180.00 sq. ft.
			Long. & Trans. Cracking	Medium	21.00 ft.
			Patch & Util. Cut Patch	Low	16.00 sq. ft.
			Alligator Cracking	Low	8.00 sq. ft.
			Long. & Trans. Cracking	Low	6.00 ft.

Special	Inspection #	Inspection Area	Distress Type	Severity	Quantity
No	2	3,600 sq. ft.	Weathering	Low	1332.00 sq. ft.
			Raveling	Medium	180.00 sq. ft.
			Patch & Util. Cut Patch	Low	54.00 sq. ft.
			Long. & Trans. Cracking	Low	17.00 ft.
			Long. & Trans. Cracking	Medium	16.00 ft.

Special	Inspection #	Inspection Area	Distress Type	Severity	Quantity
No	3	3,600 sq. ft.	Weathering	Low	1332.00 sq. ft.
			Raveling	Medium	180.00 sq. ft.

St ID	Sec ID	Street Name
REDWOO	10	REDWOOD DR
Inspection Date	11/16/2016	

Special	Inspection #	Inspection Area	Distress Type	Severity	Quantity
No	1	3,800 sq. ft.	Weathering	Low	2014.00 sq. ft.
			Long. & Trans. Cracking	Medium	372.00 ft.
			Raveling	Medium	190.00 sq. ft.
			Long. & Trans. Cracking	Low	41.00 ft.
			Alligator Cracking	Low	16.00 sq. ft.

St ID	Sec ID	Street Name
REEFCT	10	REEF CT
Inspection Date	11/16/2016	

Special	Inspection #	Inspection Area	Distress Type	Severity	Quantity
No	1	3,200 sq. ft.	Weathering	Low	1344.00 sq. ft.
			Raveling	Medium	160.00 sq. ft.
			Patch & Util. Cut Patch	Low	47.00 sq. ft.
			Long. & Trans. Cracking	Medium	26.00 ft.
			Distortions	Low	4.00 sq. ft.
			Long. & Trans. Cracking	Low	4.00 ft.

St ID	Sec ID	Street Name
REGENC	10	REGENCY ST
Inspection Date	11/16/2016	

Special	Inspection #	Inspection Area	Distress Type	Severity	Quantity
No	1	1,800 sq. ft.	Weathering	Low	1260.00 sq. ft.
			Raveling	Medium	90.00 sq. ft.

St ID	Sec ID	Street Name
REGENC	20	REGENCY ST
Inspection Date	11/16/2016	

Special	Inspection #	Inspection Area	Distress Type	Severity	Quantity
No	1	3,300 sq. ft.	Weathering	Low	2310.00 sq. ft.
			Raveling	Medium	165.00 sq. ft.
			Long. & Trans. Cracking	Low	89.00 ft.
			Long. & Trans. Cracking	Medium	77.00 ft.
			Alligator Cracking	Low	3.00 sq. ft.

St ID	Sec ID	Street Name
REGIDR	10	REGIS DR
Inspection Date	11/01/2016	

Special	Inspection #	Inspection Area	Distress Type	Severity	Quantity
No	1	2,000 sq. ft.	Weathering	Medium	500.00 sq. ft.
			Weathering	High	500.00 sq. ft.

St ID	Sec ID	Street Name
REGIDR	20	REGIS DR
Inspection Date	11/01/2016	

Special	Inspection #	Inspection Area	Distress Type	Severity	Quantity
No	1	2,600 sq. ft.	Weathering	Medium	650.00 sq. ft.
			Weathering	High	650.00 sq. ft.
			Patch & Util. Cut Patch	Low	29.00 sq. ft.

Special	Inspection #	Inspection Area	Distress Type	Severity	Quantity
No	2	2,600 sq. ft.	Weathering	Medium	650.00 sq. ft.
			Weathering	High	650.00 sq. ft.

St ID	Sec ID	Street Name
REGIDR	30	REGIS DR
Inspection Date	11/01/2016	

Special	Inspection #	Inspection Area	Distress Type	Severity	Quantity
No	1	3,200 sq. ft.	Weathering	Medium	800.00 sq. ft.
			Weathering	High	800.00 sq. ft.

St ID	Sec ID	Street Name
REGINA	10	REGINA DR
Inspection Date	11/16/2016	

Special	Inspection #	Inspection Area	Distress Type	Severity	Quantity
No	1	3,200 sq. ft.	Weathering	Low	1536.00 sq. ft.
			Raveling	Medium	160.00 sq. ft.
			Long. & Trans. Cracking	Medium	20.00 ft.
			Patch & Util. Cut Patch	Low	15.00 sq. ft.
			Long. & Trans. Cracking	Low	10.00 ft.

St ID	Sec ID	Street Name
REHNBE	10	REHN RD
Inspection Date	11/01/2016	

Special	Inspection #	Inspection Area	Distress Type	Severity	Quantity
No	1	3,700 sq. ft.	Weathering	Medium	925.00 sq. ft.
			Weathering	High	925.00 sq. ft.
			Long. & Trans. Cracking	Low	162.00 ft.
			Long. & Trans. Cracking	Medium	248.00 ft.
			Alligator Cracking	High	18.00 sq. ft.
			Alligator Cracking	Low	33.00 sq. ft.
			Alligator Cracking	Medium	21.00 sq. ft.

St ID	Sec ID	Street Name
REHNBE	20	REHN RD
Inspection Date	11/01/2016	

Special	Inspection #	Inspection Area	Distress Type	Severity	Quantity
No	1	1,800 sq. ft.	Weathering	Medium	450.00 sq. ft.
			Weathering	High	450.00 sq. ft.

St ID	Sec ID	Street Name
REIDWY	10	REIDS WY
Inspection Date	11/01/2016	

Special	Inspection #	Inspection Area	Distress Type	Severity	Quantity
No	1	3,200 sq. ft.	Weathering	Medium	800.00 sq. ft.
			Weathering	High	800.00 sq. ft.

Special	Inspection #	Inspection Area	Distress Type	Severity	Quantity
No	2	3,200 sq. ft.	Weathering	Medium	800.00 sq. ft.
			Weathering	High	800.00 sq. ft.

Special	Inspection #	Inspection Area	Distress Type	Severity	Quantity
No	3	3,200 sq. ft.	Weathering	Medium	800.00 sq. ft.
			Weathering	High	800.00 sq. ft.

St ID	Sec ID	Street Name
REIDWY	20	REIDS WY
Inspection Date	11/01/2016	

Special	Inspection #	Inspection Area	Distress Type	Severity	Quantity
No	1	1,800 sq. ft.	Weathering	Medium	450.00 sq. ft.
			Weathering	High	450.00 sq. ft.

St ID	Sec ID	Street Name
REIDWY	30	REIDS WY
Inspection Date	11/01/2016	

Special	Inspection #	Inspection Area	Distress Type	Severity	Quantity
No	1	3,600 sq. ft.	Weathering	Medium	900.00 sq. ft.
			Weathering	High	900.00 sq. ft.

St ID	Sec ID	Street Name
REMEMB	10	REMEMBRANCE LN
Inspection Date	11/01/2016	

Special	Inspection #	Inspection Area	Distress Type	Severity	Quantity
No	1	3,200 sq. ft.	Weathering	Medium	960.00 sq. ft.
			Weathering	High	960.00 sq. ft.

St ID	Sec ID	Street Name
RENOWN	20	RENOWN DR
Inspection Date	11/16/2016	

Special	Inspection #	Inspection Area	Distress Type	Severity	Quantity
No	1	1,850 sq. ft.	Weathering	Low	1073.00 sq. ft.
			Long. & Trans. Cracking	Medium	332.00 ft.
			Raveling	Medium	92.50 sq. ft.
			Long. & Trans. Cracking	Low	49.00 ft.
			Alligator Cracking	Low	45.00 sq. ft.
			Patch & Util. Cut Patch	Low	14.00 sq. ft.

St ID	Sec ID	Street Name
RENOWN	30	RENOWN DR
Inspection Date	11/16/2016	

Special	Inspection #	Inspection Area	Distress Type	Severity	Quantity
No	1	3,700 sq. ft.	Weathering	Low	906.50 sq. ft.
			Raveling	Medium	185.00 sq. ft.
			Long. & Trans. Cracking	Medium	154.00 ft.
			Long. & Trans. Cracking	Low	74.00 ft.
			Alligator Cracking	Low	61.00 sq. ft.
			Alligator Cracking	Medium	12.00 sq. ft.

Special	Inspection #	Inspection Area	Distress Type	Severity	Quantity
No	2	3,700 sq. ft.	Weathering	Low	1813.00 sq. ft.
			Raveling	Medium	185.00 sq. ft.
			Long. & Trans. Cracking	Medium	168.00 ft.
			Alligator Cracking	Low	138.00 sq. ft.
			Long. & Trans. Cracking	Low	54.00 ft.
			Alligator Cracking	Medium	41.00 sq. ft.

St ID	Sec ID	Street Name
REYECT	10	REYES CT
Inspection Date	11/16/2016	

Special	Inspection #	Inspection Area	Distress Type	Severity	Quantity
No	1	3,200 sq. ft.	Weathering	Low	1856.00 sq. ft.
			Patch & Util. Cut Patch	Low	464.00 sq. ft.
			Raveling	Medium	160.00 sq. ft.
			Alligator Cracking	Low	67.00 sq. ft.
			Long. & Trans. Cracking	Low	9.00 ft.
			Long. & Trans. Cracking	Medium	3.00 ft.

St ID	Sec ID	Street Name
REYELN	10	REYES LN
Inspection Date	11/16/2016	

Special	Inspection #	Inspection Area	Distress Type	Severity	Quantity
No	1	3,200 sq. ft.	Weathering	Low	1728.00 sq. ft.
			Raveling	Medium	160.00 sq. ft.
			Long. & Trans. Cracking	Medium	40.00 ft.
			Long. & Trans. Cracking	Low	23.00 ft.
			Patch & Util. Cut Patch	Low	23.00 sq. ft.

St ID	Sec ID	Street Name
REYELN	20	REYES LN
Inspection Date	11/16/2016	

Special	Inspection #	Inspection Area	Distress Type	Severity	Quantity
No	1	3,200 sq. ft.	Weathering	Low	2016.00 sq. ft.
			Raveling	Medium	160.00 sq. ft.
			Alligator Cracking	Low	78.00 sq. ft.
			Alligator Cracking	Medium	45.00 sq. ft.
			Patch & Util. Cut Patch	Low	30.00 sq. ft.
			Long. & Trans. Cracking	Low	24.00 ft.
			Long. & Trans. Cracking	Medium	21.00 ft.

Special	Inspection #	Inspection Area	Distress Type	Severity	Quantity
No	2	3,200 sq. ft.	Weathering	Low	2016.00 sq. ft.
			Alligator Cracking	Low	184.00 sq. ft.
			Raveling	Medium	160.00 sq. ft.
			Alligator Cracking	Medium	137.00 sq. ft.
			Long. & Trans. Cracking	Low	58.00 ft.
			Long. & Trans. Cracking	Medium	21.00 ft.

St ID	Sec ID	Street Name
RHETT	10	RHETT CT
Inspection Date	11/16/2016	

Special	Inspection #	Inspection Area	Distress Type	Severity	Quantity
No	1	2,800 sq. ft.	Weathering	Low	980.00 sq. ft.
			Raveling	Medium	140.00 sq. ft.
			Long. & Trans. Cracking	Low	76.00 ft.
			Alligator Cracking	Low	22.00 sq. ft.
			Long. & Trans. Cracking	Medium	8.00 ft.

St ID	Sec ID	Street Name
RHONDA	10	RHONDA WY
Inspection Date	11/16/2016	

Special	Inspection #	Inspection Area	Distress Type	Severity	Quantity
No	1	3,700 sq. ft.	Weathering	Low	3000.00 sq. ft.
			Alligator Cracking	Medium	1144.00 sq. ft.
			Raveling	Medium	185.00 sq. ft.
			Alligator Cracking	Low	82.00 sq. ft.
			Long. & Trans. Cracking	Medium	50.00 ft.
			Alligator Cracking	High	16.00 sq. ft.
			Long. & Trans. Cracking	Low	6.00 ft.

St ID	Sec ID	Street Name
RIALTO	10	RIALTO CT
Inspection Date	11/01/2016	

Special	Inspection #	Inspection Area	Distress Type	Severity	Quantity
No	1	2,550 sq. ft.	Weathering	Medium	1147.50 sq. ft.
			Weathering	High	1147.50 sq. ft.
			Raveling	Medium	255.00 sq. ft.
			Long. & Trans. Cracking	Medium	176.00 ft.
			Block Cracking	Low	46.00 sq. ft.
			Alligator Cracking	Low	133.00 sq. ft.
			Alligator Cracking	Medium	305.00 sq. ft.

St ID	Sec ID	Street Name
RICHAR	10	RICHARD DR
Inspection Date	11/01/2016	

Special	Inspection #	Inspection Area	Distress Type	Severity	Quantity
No	1	1,800 sq. ft.	Weathering	Medium	630.00 sq. ft.
			Weathering	High	630.00 sq. ft.
			Long. & Trans. Cracking	Low	61.00 ft.
			Distortions	Low	15.00 sq. ft.
			Alligator Cracking	Low	23.00 sq. ft.

St ID	Sec ID	Street Name
RIDGCT	10	RIDGEVIEW CT
Inspection Date	11/01/2016	

Special	Inspection #	Inspection Area	Distress Type	Severity	Quantity
No	1	3,200 sq. ft.	Weathering	Medium	800.00 sq. ft.
			Weathering	High	800.00 sq. ft.

St ID	Sec ID	Street Name
RIDGDR	10	RIDGEVIEW DR
Inspection Date	11/01/2016	

Special	Inspection #	Inspection Area	Distress Type	Severity	Quantity
No	1	3,200 sq. ft.	Weathering	Medium	800.00 sq. ft.
			Weathering	High	800.00 sq. ft.

Special	Inspection #	Inspection Area	Distress Type	Severity	Quantity
No	2	3,200 sq. ft.	Weathering	Medium	800.00 sq. ft.
			Weathering	High	800.00 sq. ft.
			Long. & Trans. Cracking	Low	43.00 ft.

St ID	Sec ID	Street Name
RIDGEM	10	RIDGEMONT WY
Inspection Date	11/16/2016	

Special	Inspection #	Inspection Area	Distress Type	Severity	Quantity
No	1	3,200 sq. ft.	Weathering	Low	1920.00 sq. ft.
			Raveling	Medium	160.00 sq. ft.
			Long. & Trans. Cracking	Low	15.00 ft.

St ID	Sec ID	Street Name
RILEY	10	RILEY CT
Inspection Date	11/16/2016	

Special	Inspection #	Inspection Area	Distress Type	Severity	Quantity
No	1	3,200 sq. ft.	Weathering	Low	1312.00 sq. ft.
			Raveling	Medium	160.00 sq. ft.
			Long. & Trans. Cracking	Low	19.00 ft.
			Long. & Trans. Cracking	Medium	10.00 ft.

St ID	Sec ID	Street Name
RITAWY	10	RITA WY
Inspection Date	11/16/2016	

Special	Inspection #	Inspection Area	Distress Type	Severity	Quantity
No	1	3,200 sq. ft.	Weathering	Low	1600.00 sq. ft.
			Raveling	Medium	160.00 sq. ft.

St ID	Sec ID	Street Name
RIVECT	10	RIVERVIEW CT
Inspection Date	11/01/2016	

Special	Inspection #	Inspection Area	Distress Type	Severity	Quantity
No	1	3,200 sq. ft.	Weathering	Medium	880.00 sq. ft.
			Weathering	High	880.00 sq. ft.

St ID	Sec ID	Street Name
RIVERB	10	RIVER BROOK CT
Inspection Date	11/01/2016	

Special	Inspection #	Inspection Area	Distress Type	Severity	Quantity
No	1	3,200 sq. ft.	Weathering	Medium	880.00 sq. ft.
			Weathering	High	880.00 sq. ft.

St ID	Sec ID	Street Name
RIVERV	10	RIVERVIEW AV
Inspection Date	11/01/2016	

Special	Inspection #	Inspection Area	Distress Type	Severity	Quantity
No	1	3,200 sq. ft.	Weathering	Medium	880.00 sq. ft.
			Weathering	High	880.00 sq. ft.

Special	Inspection #	Inspection Area	Distress Type	Severity	Quantity
No	2	3,200 sq. ft.	Weathering	Medium	880.00 sq. ft.
			Weathering	High	880.00 sq. ft.

St ID	Sec ID	Street Name
RIVERV	20	RIVERVIEW AV
Inspection Date	11/01/2016	

Special	Inspection #	Inspection Area	Distress Type	Severity	Quantity
No	1	3,200 sq. ft.	Weathering	Medium	880.00 sq. ft.
			Weathering	High	880.00 sq. ft.
			Long. & Trans. Cracking	Low	16.00 ft.

St ID	Sec ID	Street Name
RIVERV	30	RIVERVIEW AV
Inspection Date	11/01/2016	

Special	Inspection #	Inspection Area	Distress Type	Severity	Quantity
No	1	3,200 sq. ft.	Weathering	Medium	960.00 sq. ft.
			Weathering	High	960.00 sq. ft.
			Long. & Trans. Cracking	Low	21.00 ft.
			Alligator Cracking	Low	46.00 sq. ft.
			Alligator Cracking	Medium	21.00 sq. ft.

Special	Inspection #	Inspection Area	Distress Type	Severity	Quantity
No	2	3,200 sq. ft.	Weathering	Medium	960.00 sq. ft.
			Weathering	High	960.00 sq. ft.

St ID	Sec ID	Street Name
RIVIER	10	RIVIERA CT
Inspection Date	11/16/2016	

Special	Inspection #	Inspection Area	Distress Type	Severity	Quantity
No	1	3,200 sq. ft.	Weathering	Low	1920.00 sq. ft.
			Raveling	Medium	160.00 sq. ft.

St ID	Sec ID	Street Name
ROANDR	10	ROAN DR
Inspection Date	11/16/2016	

Special	Inspection #	Inspection Area	Distress Type	Severity	Quantity
No	1	3,200 sq. ft.	Weathering	Low	1344.00 sq. ft.
			Raveling	Medium	160.00 sq. ft.
			Patch & Util. Cut Patch	Low	10.00 sq. ft.

St ID	Sec ID	Street Name
ROBERT	10	ROBERT SMITH DR
Inspection Date	11/16/2016	

Special	Inspection #	Inspection Area	Distress Type	Severity	Quantity
No	1	3,200 sq. ft.	Weathering	Low	1280.00 sq. ft.
			Raveling	Medium	160.00 sq. ft.
			Patch & Util. Cut Patch	Low	15.00 sq. ft.

St ID	Sec ID	Street Name
ROBGAB	10	ROBERT GABRIEL DR
Inspection Date	11/16/2016	

Special	Inspection #	Inspection Area	Distress Type	Severity	Quantity
No	1	3,200 sq. ft.	Weathering	Low	1280.00 sq. ft.
			Raveling	Medium	160.00 sq. ft.
			Long. & Trans. Cracking	Low	8.00 ft.
			Long. & Trans. Cracking	Medium	5.00 ft.

St ID	Sec ID	Street Name
ROBGCT	10	ROBERT GABRIEL CT
Inspection Date	11/16/2016	

Special	Inspection #	Inspection Area	Distress Type	Severity	Quantity
No	1	3,300 sq. ft.	Weathering	Low	1353.00 sq. ft.
			Raveling	Medium	165.00 sq. ft.
			Patch & Util. Cut Patch	Low	15.00 sq. ft.
			Long. & Trans. Cracking	Low	13.00 ft.

St ID	Sec ID	Street Name
ROBGDR	10	ROBERT GABRIEL DR
Inspection Date	11/16/2016	

Special	Inspection #	Inspection Area	Distress Type	Severity	Quantity
No	1	3,600 sq. ft.	Weathering	Low	1440.00 sq. ft.
			Raveling	Medium	180.00 sq. ft.
			Alligator Cracking	Low	11.00 sq. ft.
			Long. & Trans. Cracking	Low	7.00 ft.
			Long. & Trans. Cracking	Medium	3.00 ft.

St ID	Sec ID	Street Name
ROBSON	10	ROBERTSON DR
Inspection Date	11/16/2016	

Special	Inspection #	Inspection Area	Distress Type	Severity	Quantity
No	1	3,100 sq. ft.	Weathering	Low	2800.00 sq. ft.
			Raveling	Medium	155.00 sq. ft.
			Long. & Trans. Cracking	Low	27.00 ft.
			Long. & Trans. Cracking	Medium	10.00 ft.

St ID	Sec ID	Street Name
ROBSON	20	ROBERTSON DR
Inspection Date	11/16/2016	

Special	Inspection #	Inspection Area	Distress Type	Severity	Quantity
No	1	3,100 sq. ft.	Weathering	Low	2800.00 sq. ft.
			Raveling	Medium	155.00 sq. ft.

St ID	Sec ID	Street Name
ROCHCT	10	ROCHESTER CT
Inspection Date	11/16/2016	

Special	Inspection #	Inspection Area	Distress Type	Severity	Quantity
No	1	1,800 sq. ft.	Weathering	Low	1080.00 sq. ft.
			Raveling	Medium	90.00 sq. ft.
			Patch & Util. Cut Patch	Low	14.00 sq. ft.
			Long. & Trans. Cracking	Medium	5.00 ft.
			Long. & Trans. Cracking	Low	4.00 ft.

St ID	Sec ID	Street Name
ROCHST	10	ROCHESTER ST
Inspection Date	11/16/2016	

Special	Inspection #	Inspection Area	Distress Type	Severity	Quantity
No	1	3,200 sq. ft.	Weathering	Low	2080.00 sq. ft.
			Raveling	Medium	160.00 sq. ft.
			Long. & Trans. Cracking	Medium	21.00 ft.
			Long. & Trans. Cracking	Low	15.00 ft.

St ID	Sec ID	Street Name
ROCHST	20	ROCHESTER ST
Inspection Date	11/16/2016	

Special	Inspection #	Inspection Area	Distress Type	Severity	Quantity
No	1	1,800 sq. ft.	Weathering	Low	1080.00 sq. ft.
			Raveling	Medium	90.00 sq. ft.
			Long. & Trans. Cracking	Low	4.00 ft.

St ID	Sec ID	Street Name
ROCKCT	10	ROCKPORT CT
Inspection Date	11/01/2016	

Special	Inspection #	Inspection Area	Distress Type	Severity	Quantity
No	1	2,800 sq. ft.	Weathering	Medium	1260.00 sq. ft.
			Weathering	High	1260.00 sq. ft.

Special	Inspection #	Inspection Area	Distress Type	Severity	Quantity
Yes	2	2,800 sq. ft.	Weathering	Medium	1400.00 sq. ft.
			Weathering	High	1400.00 sq. ft.
			Long. & Trans. Cracking	Medium	73.00 ft.
			Alligator Cracking	High	96.00 sq. ft.
			Alligator Cracking	Medium	81.00 sq. ft.

St ID	Sec ID	Street Name
ROCKDR	10	ROCKPORT DR
Inspection Date	11/01/2016	

Special	Inspection #	Inspection Area	Distress Type	Severity	Quantity
No	1	1,700 sq. ft.	Weathering	Medium	850.00 sq. ft.
			Weathering	High	850.00 sq. ft.
			Long. & Trans. Cracking	Low	61.00 ft.
			Long. & Trans. Cracking	Medium	101.00 ft.
			Alligator Cracking	High	38.00 sq. ft.
			Alligator Cracking	Medium	29.00 sq. ft.

St ID	Sec ID	Street Name
ROCKIC	10	ROCKINGHAM CT
Inspection Date	11/16/2016	

Special	Inspection #	Inspection Area	Distress Type	Severity	Quantity
No	1	3,200 sq. ft.	Weathering	Low	1152.00 sq. ft.
			Raveling	Medium	160.00 sq. ft.
			Long. & Trans. Cracking	Medium	35.00 ft.
			Alligator Cracking	Low	23.00 sq. ft.
			Long. & Trans. Cracking	Low	15.00 ft.

St ID	Sec ID	Street Name
ROCKIN	10	ROCKINGHAM WY
Inspection Date	11/16/2016	

Special	Inspection #	Inspection Area	Distress Type	Severity	Quantity
No	1	3,200 sq. ft.	Weathering	Low	1248.00 sq. ft.
			Raveling	Medium	160.00 sq. ft.
			Long. & Trans. Cracking	Medium	108.00 ft.
			Long. & Trans. Cracking	Low	49.00 ft.
			Patch & Util. Cut Patch	Low	15.00 sq. ft.

Special	Inspection #	Inspection Area	Distress Type	Severity	Quantity
No	2	3,200 sq. ft.	Weathering	Low	1248.00 sq. ft.
			Raveling	Medium	160.00 sq. ft.
			Alligator Cracking	Low	112.00 sq. ft.
			Long. & Trans. Cracking	Medium	91.00 ft.
			Alligator Cracking	Medium	65.00 sq. ft.
			Long. & Trans. Cracking	Low	35.00 ft.

St ID	Sec ID	Street Name
RODEO	10	RODEO WY
Inspection Date	11/16/2016	

Special	Inspection #	Inspection Area	Distress Type	Severity	Quantity
No	1	3,600 sq. ft.	Weathering	Low	1476.00 sq. ft.
			Raveling	Medium	180.00 sq. ft.
			Patch & Util. Cut Patch	Low	16.00 sq. ft.
			Long. & Trans. Cracking	Medium	6.00 ft.
			Long. & Trans. Cracking	Low	4.00 ft.

St ID	Sec ID	Street Name				
ROGERD	10	ROGER DR				
Inspection Date	11/01/2016					

Special	Inspection #	Inspection Area	Distress Type	Severity	Quantity
No	1	3,200 sq. ft.	Weathering	Medium	800.00 sq. ft.
			Weathering	High	800.00 sq. ft.

St ID	Sec ID	Street Name				
ROGERD	20	ROGER DR				
Inspection Date	11/01/2016					

Special	Inspection #	Inspection Area	Distress Type	Severity	Quantity
No	1	3,200 sq. ft.	Weathering	Medium	800.00 sq. ft.
			Weathering	High	800.00 sq. ft.

St ID	Sec ID	Street Name				
ROGERD	30	ROGER DR				
Inspection Date	11/01/2016					

Special	Inspection #	Inspection Area	Distress Type	Severity	Quantity
No	1	3,200 sq. ft.	Weathering	Medium	800.00 sq. ft.
			Weathering	High	800.00 sq. ft.

St ID	Sec ID	Street Name				
ROOSEV	10	ROOSEVELT AV				
Inspection Date	03/01/2017					

Special	Inspection #	Inspection Area	Distress Type	Severity	Quantity
No	1	3,200 sq. ft.	Patch & Util. Cut Patch	Low	50.00 sq. ft.
			Weathering	Medium	3200.00 sq. ft.

St ID	Sec ID	Street Name				
ROOSEV	20	ROOSEVELT AV				
Inspection Date	11/16/2016					

Special	Inspection #	Inspection Area	Distress Type	Severity	Quantity
No	1	3,200 sq. ft.	Weathering	Low	1152.00 sq. ft.
			Raveling	Medium	160.00 sq. ft.
			Patch & Util. Cut Patch	Low	18.00 sq. ft.

St ID	Sec ID	Street Name
ROSEWA	10	ROSEWALL/LAWN
Inspection Date	11/16/2016	

Special	Inspection #	Inspection Area	Distress Type	Severity	Quantity
No	1	3,600 sq. ft.	Weathering	Low	1548.00 sq. ft.
			Alligator Cracking	Medium	415.00 sq. ft.
			Long. & Trans. Cracking	Medium	197.00 ft.
			Raveling	Medium	180.00 sq. ft.
			Alligator Cracking	Low	50.00 sq. ft.
			Long. & Trans. Cracking	Low	23.00 ft.

Special	Inspection #	Inspection Area	Distress Type	Severity	Quantity
No	2	3,600 sq. ft.	Weathering	Low	1548.00 sq. ft.
			Alligator Cracking	Medium	345.00 sq. ft.
			Long. & Trans. Cracking	Medium	235.00 ft.
			Raveling	Medium	180.00 sq. ft.
			Alligator Cracking	Low	91.00 sq. ft.
			Long. & Trans. Cracking	Low	35.00 ft.

St ID	Sec ID	Street Name
ROXBDR	10	ROXBURY DR
Inspection Date	11/01/2016	

Special	Inspection #	Inspection Area	Distress Type	Severity	Quantity
No	1	3,200 sq. ft.	Weathering	Medium	880.00 sq. ft.
			Weathering	High	880.00 sq. ft.

St ID	Sec ID	Street Name
ROYAL	10	ROYAL CT
Inspection Date	11/16/2016	

Special	Inspection #	Inspection Area	Distress Type	Severity	Quantity
No	1	3,000 sq. ft.	Weathering	Low	1710.00 sq. ft.
			Long. & Trans. Cracking	Medium	255.00 ft.
			Raveling	Medium	150.00 sq. ft.
			Alligator Cracking	Medium	54.00 sq. ft.
			Alligator Cracking	Low	26.00 sq. ft.
			Long. & Trans. Cracking	Low	26.00 ft.

St ID	Sec ID	Street Name
RUGBY	10	RUGBY CT
Inspection Date	11/16/2016	

Special	Inspection #	Inspection Area	Distress Type	Severity	Quantity
No	1	3,200 sq. ft.	Weathering	Low	3000.00 sq. ft.
			Raveling	Medium	160.00 sq. ft.
			Alligator Cracking	Low	107.00 sq. ft.
			Long. & Trans. Cracking	Low	55.00 ft.

St ID	Sec ID	Street Name
RUSHER	10	ROBERT RUSHER ST
Inspection Date	11/16/2016	

Special	Inspection #	Inspection Area	Distress Type	Severity	Quantity
No	1	1,900 sq. ft.	Weathering	Low	722.00 sq. ft.
			Long. & Trans. Cracking	Low	249.00 ft.
			Raveling	Medium	95.00 sq. ft.
			Patch & Util. Cut Patch	Low	60.00 sq. ft.
			Long. & Trans. Cracking	Medium	34.00 ft.
			Alligator Cracking	Low	28.00 sq. ft.
			Rutting/Depression	Low	28.00 sq. ft.

St ID	Sec ID	Street Name
RUSSEL	10	RUSSELL ST
Inspection Date	11/16/2016	

Special	Inspection #	Inspection Area	Distress Type	Severity	Quantity
No	1	3,600 sq. ft.	Weathering	Low	2520.00 sq. ft.
			Raveling	Medium	180.00 sq. ft.
			Long. & Trans. Cracking	Low	62.00 ft.
			Long. & Trans. Cracking	Medium	21.00 ft.

Special	Inspection #	Inspection Area	Distress Type	Severity	Quantity
No	2	1,800 sq. ft.	Weathering	Low	1500.00 sq. ft.
			Raveling	Medium	90.00 sq. ft.
			Long. & Trans. Cracking	Medium	32.00 ft.
			Alligator Cracking	Low	15.00 sq. ft.
			Alligator Cracking	Medium	6.00 sq. ft.
			Long. & Trans. Cracking	Low	5.00 ft.

St ID	Sec ID	Street Name
SABRIN	10	SABRINA WY
Inspection Date	11/16/2016	

Special	Inspection #	Inspection Area	Distress Type	Severity	Quantity
No	1	3,200 sq. ft.	Weathering	Low	1600.00 sq. ft.
			Raveling	Medium	160.00 sq. ft.
			Long. & Trans. Cracking	Low	76.00 ft.

St ID	Sec ID	Street Name
SABRIN	20	SABRINA WY
Inspection Date	11/16/2016	

Special	Inspection #	Inspection Area	Distress Type	Severity	Quantity
No	1	3,200 sq. ft.	Weathering	Low	2240.00 sq. ft.
			Raveling	Medium	160.00 sq. ft.
			Long. & Trans. Cracking	Low	52.00 ft.
			Alligator Cracking	Low	42.00 sq. ft.

St ID	Sec ID	Street Name
SADDLE	10	SADDLEBACK CT
Inspection Date	11/16/2016	

Special	Inspection #	Inspection Area	Distress Type	Severity	Quantity
No	1	3,200 sq. ft.	Weathering	Low	1344.00 sq. ft.
			Raveling	Medium	160.00 sq. ft.

St ID	Sec ID	Street Name
SAFFCT	10	SAFFRON CT
Inspection Date	11/16/2016	

Special	Inspection #	Inspection Area	Distress Type	Severity	Quantity
No	1	3,600 sq. ft.	Weathering	Low	612.00 sq. ft.
			Raveling	Medium	180.00 sq. ft.
			Alligator Cracking	Low	13.00 sq. ft.
			Long. & Trans. Cracking	Low	9.00 ft.
			Long. & Trans. Cracking	Medium	6.00 ft.

St ID	Sec ID	Street Name
SAFFDR	10	SAFFRON DR
Inspection Date	11/16/2016	

Special	Inspection #	Inspection Area	Distress Type	Severity	Quantity
No	1	3,600 sq. ft.	Weathering	Low	1224.00 sq. ft.
			Raveling	Medium	180.00 sq. ft.
			Patch & Util. Cut Patch	Low	16.00 sq. ft.

Special	Inspection #	Inspection Area	Distress Type	Severity	Quantity
No	2	3,600 sq. ft.	Weathering	Low	1224.00 sq. ft.
			Raveling	Medium	180.00 sq. ft.
			Patch & Util. Cut Patch	Low	16.00 sq. ft.

St ID	Sec ID	Street Name
SAFFOR	10	SAFFORD AVE
Inspection Date	11/16/2016	

Special	Inspection #	Inspection Area	Distress Type	Severity	Quantity
No	1	3,200 sq. ft.	Weathering	Low	1216.00 sq. ft.
			Raveling	Medium	160.00 sq. ft.
			Long. & Trans. Cracking	Low	150.00 ft.
			Alligator Cracking	Low	28.00 sq. ft.

St ID	Sec ID	Street Name
SAFFOR	20	SAFFORD AVE
Inspection Date	11/16/2016	

Special	Inspection #	Inspection Area	Distress Type	Severity	Quantity
No	1	3,200 sq. ft.	Weathering	Low	1184.00 sq. ft.
			Raveling	Medium	160.00 sq. ft.
			Long. & Trans. Cracking	Low	58.00 ft.

St ID	Sec ID	Street Name
SAGEWO	10	SAGEWOOD LN
Inspection Date	11/01/2016	

Special	Inspection #	Inspection Area	Distress Type	Severity	Quantity
No	1	3,200 sq. ft.	Weathering	Medium	880.00 sq. ft.
			Weathering	High	880.00 sq. ft.

St ID	Sec ID	Street Name
SAMANT	10	SAMANTHA CT
Inspection Date	11/01/2016	

Special	Inspection #	Inspection Area	Distress Type	Severity	Quantity
No	1	3,200 sq. ft.	Weathering	Medium	800.00 sq. ft.
			Weathering	High	800.00 sq. ft.

St ID	Sec ID	Street Name
SAMI	10	SAMI CT.
Inspection Date	11/16/2016	

Special	Inspection #	Inspection Area	Distress Type	Severity	Quantity
No	1	1,700 sq. ft.	Weathering	Low	544.00 sq. ft.
			Raveling	Medium	85.00 sq. ft.

St ID	Sec ID	Street Name
SANDY	10	SANDY CT
Inspection Date	11/16/2016	

Special	Inspection #	Inspection Area	Distress Type	Severity	Quantity
No	1	3,200 sq. ft.	Weathering	Low	1344.00 sq. ft.
			Alligator Cracking	Medium	606.00 sq. ft.
			Alligator Cracking	Low	200.00 sq. ft.
			Raveling	Medium	160.00 sq. ft.
			Patch & Util. Cut Patch	Low	47.00 sq. ft.
			Long. & Trans. Cracking	Medium	14.00 ft.
			Long. & Trans. Cracking	Low	10.00 ft.

St ID	Sec ID	Street Name
SANSIM	10	SAN SIMEON/DALE ODELL/A
Inspection Date	11/01/2016	

Special	Inspection #	Inspection Area	Distress Type	Severity	Quantity
No	1	3,200 sq. ft.	Weathering	Medium	1280.00 sq. ft.
			Weathering	High	1280.00 sq. ft.
			Long. & Trans. Cracking	Low	239.00 ft.
			Alligator Cracking	Low	43.00 sq. ft.

Special	Inspection #	Inspection Area	Distress Type	Severity	Quantity
No	2	3,200 sq. ft.	Weathering	Medium	800.00 sq. ft.
			Weathering	High	800.00 sq. ft.
			Long. & Trans. Cracking	Low	67.00 ft.
			Alligator Cracking	Low	18.00 sq. ft.

St ID	Sec ID	Street Name
SARATO	10	SARATOGA CT
Inspection Date	11/16/2016	

Special	Inspection #	Inspection Area	Distress Type	Severity	Quantity
No	1	3,200 sq. ft.	Weathering	Low	1408.00 sq. ft.
			Raveling	Medium	160.00 sq. ft.
			Long. & Trans. Cracking	Low	34.00 ft.
			Patch & Util. Cut Patch	Low	15.00 sq. ft.
			Long. & Trans. Cracking	Medium	12.00 ft.

St ID	Sec ID	Street Name
SAVANN	10	SAVANNA DR
Inspection Date	11/01/2016	

Special	Inspection #	Inspection Area	Distress Type	Severity	Quantity
No	1	1,800 sq. ft.	Weathering	Medium	540.00 sq. ft.
			Weathering	High	540.00 sq. ft.
			Long. & Trans. Cracking	Low	35.00 ft.

St ID	Sec ID	Street Name
SCARLE	10	SCARLETT PL
Inspection Date	11/16/2016	

Special	Inspection #	Inspection Area	Distress Type	Severity	Quantity
No	1	3,600 sq. ft.	Weathering	Low	1260.00 sq. ft.
			Raveling	Medium	180.00 sq. ft.
			Long. & Trans. Cracking	Low	90.00 ft.
			Long. & Trans. Cracking	Medium	21.00 ft.

Special	Inspection #	Inspection Area	Distress Type	Severity	Quantity
No	2	3,600 sq. ft.	Weathering	Low	1260.00 sq. ft.
			Raveling	Medium	180.00 sq. ft.
			Long. & Trans. Cracking	Low	86.00 ft.
			Long. & Trans. Cracking	Medium	18.00 ft.
			Alligator Cracking	Low	16.00 sq. ft.

St ID	Sec ID	Street Name
SCHANT	10	SCHANTZ WY
Inspection Date	11/16/2016	

Special	Inspection #	Inspection Area	Distress Type	Severity	Quantity
No	1	3,200 sq. ft.	Weathering	Low	1088.00 sq. ft.
			Raveling	Medium	160.00 sq. ft.

St ID	Sec ID	Street Name				
SCHLEI	10	SCHLEIGER DR				
Inspection Date		11/01/2016				
Special	Inspection #	Inspection Area	Distress Type	Severity	Quantity	
No	1	3,700 sq. ft.	Weathering	Medium	1480.00 sq. ft.	
			Weathering	High	1480.00 sq. ft.	
			Long. & Trans. Cracking	Low	211.00 ft.	
			Long. & Trans. Cracking	Medium	83.00 ft.	
			Alligator Cracking	Low	101.00 sq. ft.	

St ID	Sec ID	Street Name				
SCHOOL	10	SCHOOL ST				
Inspection Date		11/01/2016				
Special	Inspection #	Inspection Area	Distress Type	Severity	Quantity	
No	1	2,600 sq. ft.	Weathering	Medium	390.00 sq. ft.	
			Weathering	High	390.00 sq. ft.	
			Long. & Trans. Cracking	Low	37.00 ft.	
			Alligator Cracking	Low	135.00 sq. ft.	

Special	Inspection #	Inspection Area	Distress Type	Severity	Quantity
Yes	2	2,600 sq. ft.	Weathering	Medium	585.00 sq. ft.
			Weathering	High	585.00 sq. ft.
			Alligator Cracking	High	33.00 sq. ft.
			Alligator Cracking	Low	76.00 sq. ft.
			Alligator Cracking	Medium	200.00 sq. ft.

St ID	Sec ID	Street Name
SCHULT	05	SCHULTE RD
Inspection Date	11/16/2016	

Special	Inspection #	Inspection Area	Distress Type	Severity	Quantity
No	1	2,100 sq. ft.	Weathering	Low	1680.00 sq. ft.
			Raveling	Medium	105.00 sq. ft.
			Long. & Trans. Cracking	Low	76.00 ft.
			Long. & Trans. Cracking	Medium	27.00 ft.

Special	Inspection #	Inspection Area	Distress Type	Severity	Quantity
No	2	2,100 sq. ft.	Weathering	Low	1680.00 sq. ft.
			Raveling	Medium	105.00 sq. ft.
			Long. & Trans. Cracking	Low	43.00 ft.

Special	Inspection #	Inspection Area	Distress Type	Severity	Quantity
No	3	2,100 sq. ft.	Weathering	Low	1680.00 sq. ft.
			Raveling	Medium	105.00 sq. ft.
			Long. & Trans. Cracking	Low	46.00 ft.

Special	Inspection #	Inspection Area	Distress Type	Severity	Quantity
No	4	2,100 sq. ft.	Weathering	Low	1680.00 sq. ft.
			Long. & Trans. Cracking	Low	46.00 ft.
			Raveling	Medium	21.00 sq. ft.

Inspection Date 11/21/2016

Special	Inspection #	Inspection Area	Distress Type	Severity	Quantity
No	1	2,100 sq. ft.	Long. & Trans. Cracking	Low	76.00 ft.
			Long. & Trans. Cracking	Medium	27.00 ft.
			Raveling	Medium	105.00 sq. ft.
			Weathering	Low	1680.00 sq. ft.

Special	Inspection #	Inspection Area	Distress Type	Severity	Quantity
No	2	2,100 sq. ft.	Long. & Trans. Cracking	Low	43.00 ft.
			Raveling	Medium	105.00 sq. ft.
			Weathering	Low	1680.00 sq. ft.

Special	Inspection #	Inspection Area	Distress Type	Severity	Quantity
No	3	2,100 sq. ft.	Long. & Trans. Cracking	Low	46.00 ft.
			Raveling	Medium	105.00 sq. ft.
			Weathering	Low	1680.00 sq. ft.

Special	Inspection #	Inspection Area	Distress Type	Severity	Quantity
No	4	2,100 sq. ft.	Raveling	Medium	21.00 sq. ft.
			Weathering	Low	1680.00 sq. ft.
			Long. & Trans. Cracking	Low	46.00 ft.

St ID	Sec ID	Street Name
SCHULT	10	SCHULTE RD
Inspection Date	11/16/2016	

Special	Inspection #	Inspection Area	Distress Type	Severity	Quantity
No	1	3,600 sq. ft.	Weathering	Low	2800.00 sq. ft.
			Raveling	Medium	180.00 sq. ft.
			Long. & Trans. Cracking	Medium	82.00 ft.
			Alligator Cracking	Low	14.00 sq. ft.
			Long. & Trans. Cracking	High	6.00 ft.

Special	Inspection #	Inspection Area	Distress Type	Severity	Quantity
No	2	3,600 sq. ft.	Weathering	Low	2800.00 sq. ft.
			Raveling	Medium	180.00 sq. ft.
			Long. & Trans. Cracking	Medium	64.00 ft.
			Long. & Trans. Cracking	Low	30.00 ft.
			Long. & Trans. Cracking	High	24.00 ft.

Special	Inspection #	Inspection Area	Distress Type	Severity	Quantity
No	3	3,600 sq. ft.	Weathering	Low	2800.00 sq. ft.
			Raveling	Medium	180.00 sq. ft.
			Long. & Trans. Cracking	Low	116.00 ft.
			Rutting/Depression	Low	15.00 sq. ft.

Special	Inspection #	Inspection Area	Distress Type	Severity	Quantity
No	4	3,600 sq. ft.	Weathering	Low	2800.00 sq. ft.
			Raveling	Medium	180.00 sq. ft.
			Long. & Trans. Cracking	Low	106.00 ft.
			Long. & Trans. Cracking	High	36.00 ft.
			Long. & Trans. Cracking	Medium	4.00 ft.

Special	Inspection #	Inspection Area	Distress Type	Severity	Quantity
No	5	3,600 sq. ft.	Weathering	Low	2800.00 sq. ft.
			Raveling	Medium	180.00 sq. ft.
			Long. & Trans. Cracking	Medium	73.00 ft.
			Long. & Trans. Cracking	Low	16.00 ft.
			Long. & Trans. Cracking	High	14.00 ft.

Special	Inspection #	Inspection Area	Distress Type	Severity	Quantity
No	6	3,600 sq. ft.	Weathering	Medium	2800.00 sq. ft.
			Raveling	Medium	720.00 sq. ft.
			Long. & Trans. Cracking	Low	74.00 ft.
			Long. & Trans. Cracking	Medium	31.00 ft.
			Alligator Cracking	Medium	16.00 sq. ft.

Inspection Date 11/21/2016

Special	Inspection #	Inspection Area	Distress Type	Severity	Quantity
No	1	3,600 sq. ft.	Alligator Cracking	Low	14.00 sq. ft.
			Long. & Trans. Cracking	High	6.00 ft.
			Long. & Trans. Cracking	Medium	82.00 ft.
			Raveling	Medium	180.00 sq. ft.

Special	Inspection #	Inspection Area	Distress Type	Severity	Quantity
No	2	3,600 sq. ft.	Weathering	Low	2880.00 sq. ft.
No	2	3,600 sq. ft.	Long. & Trans. Cracking	Low	30.00 ft.
No	2	3,600 sq. ft.	Long. & Trans. Cracking	High	24.00 ft.
No	2	3,600 sq. ft.	Weathering	Low	2880.00 sq. ft.
No	2	3,600 sq. ft.	Raveling	Medium	180.00 sq. ft.
No	2	3,600 sq. ft.	Long. & Trans. Cracking	Medium	64.00 ft.
Special	Inspection #	Inspection Area	Distress Type	Severity	Quantity
No	3	3,600 sq. ft.	Weathering	Low	2880.00 sq. ft.
No	3	3,600 sq. ft.	Raveling	Medium	180.00 sq. ft.
No	3	3,600 sq. ft.	Rutting/Depression	Low	15.00 sq. ft.
No	3	3,600 sq. ft.	Long. & Trans. Cracking	Low	116.00 ft.
Special	Inspection #	Inspection Area	Distress Type	Severity	Quantity
No	4	3,600 sq. ft.	Long. & Trans. Cracking	High	36.00 ft.
No	4	3,600 sq. ft.	Long. & Trans. Cracking	Medium	4.00 ft.
No	4	3,600 sq. ft.	Weathering	Low	2880.00 sq. ft.
No	4	3,600 sq. ft.	Raveling	Medium	180.00 sq. ft.
No	4	3,600 sq. ft.	Long. & Trans. Cracking	Low	106.00 ft.
Special	Inspection #	Inspection Area	Distress Type	Severity	Quantity
No	5	3,600 sq. ft.	Long. & Trans. Cracking	Low	16.00 ft.
No	5	3,600 sq. ft.	Long. & Trans. Cracking	High	14.00 ft.
No	5	3,600 sq. ft.	Long. & Trans. Cracking	Medium	73.00 ft.
No	5	3,600 sq. ft.	Weathering	Low	2880.00 sq. ft.
No	5	3,600 sq. ft.	Raveling	Medium	180.00 sq. ft.
Special	Inspection #	Inspection Area	Distress Type	Severity	Quantity
No	6	3,600 sq. ft.	Alligator Cracking	Medium	16.00 sq. ft.
No	6	3,600 sq. ft.	Raveling	Medium	720.00 sq. ft.
No	6	3,600 sq. ft.	Weathering	Medium	2880.00 sq. ft.
No	6	3,600 sq. ft.	Long. & Trans. Cracking	Low	74.00 ft.
No	6	3,600 sq. ft.	Long. & Trans. Cracking	Medium	31.00 ft.

St ID	Sec ID	Street Name
SCHULT	20	SCHULTE RD
Inspection Date	11/16/2016	

Special	Inspection #	Inspection Area	Distress Type	Severity	Quantity
No	1	3,600 sq. ft.	Weathering	Low	2800.00 sq. ft.
			Raveling	Medium	180.00 sq. ft.
			Long. & Trans. Cracking	Medium	51.00 ft.
			Long. & Trans. Cracking	Low	48.00 ft.
			Alligator Cracking	Low	16.00 sq. ft.

Special	Inspection #	Inspection Area	Distress Type	Severity	Quantity
No	2	3,600 sq. ft.	Weathering	Low	2800.00 sq. ft.
			Raveling	Medium	144.00 sq. ft.
			Weathering	Medium	72.00 sq. ft.
			Long. & Trans. Cracking	Low	71.00 ft.
			Long. & Trans. Cracking	Medium	46.00 ft.

Special	Inspection #	Inspection Area	Distress Type	Severity	Quantity
No	3	3,600 sq. ft.	Weathering	Low	2800.00 sq. ft.
			Raveling	Medium	360.00 sq. ft.
			Weathering	Medium	144.00 sq. ft.
			Long. & Trans. Cracking	Medium	46.00 ft.
			Long. & Trans. Cracking	Low	39.00 ft.
			Long. & Trans. Cracking	High	2.00 ft.

Inspection Date 11/22/2016

Special	Inspection #	Inspection Area	Distress Type	Severity	Quantity
No	1	3,600 sq. ft.	Weathering	Low	2880.00 sq. ft.
			Raveling	Medium	180.00 sq. ft.
			Alligator Cracking	Low	16.00 sq. ft.
			Long. & Trans. Cracking	Low	48.00 ft.
			Long. & Trans. Cracking	Medium	51.00 ft.

Special	Inspection #	Inspection Area	Distress Type	Severity	Quantity
No	2	3,600 sq. ft.	Weathering	Medium	72.00 sq. ft.
			Raveling	Medium	144.00 sq. ft.
			Weathering	Low	2880.00 sq. ft.
			Long. & Trans. Cracking	Medium	46.00 ft.
			Long. & Trans. Cracking	Low	71.00 ft.

Special	Inspection #	Inspection Area	Distress Type	Severity	Quantity
No	3	3,600 sq. ft.	Weathering	Medium	144.00 sq. ft.
			Weathering	Low	2880.00 sq. ft.
			Raveling	Medium	360.00 sq. ft.
			Long. & Trans. Cracking	Low	39.00 ft.
			Long. & Trans. Cracking	High	2.00 ft.
			Long. & Trans. Cracking	Medium	46.00 ft.

St ID	Sec ID	Street Name
SCHULT	30	SCHULTE RD
Inspection Date	11/16/2016	

Special	Inspection #	Inspection Area	Distress Type	Severity	Quantity
No	1	3,600 sq. ft.	Weathering	Low	2800.00 sq. ft.
			Raveling	Medium	288.00 sq. ft.
			Long. & Trans. Cracking	Medium	82.00 ft.
			Long. & Trans. Cracking	Low	54.00 ft.
			Alligator Cracking	Low	16.00 sq. ft.
			Long. & Trans. Cracking	High	14.00 ft.

Special	Inspection #	Inspection Area	Distress Type	Severity	Quantity
No	2	3,600 sq. ft.	Weathering	Low	2800.00 sq. ft.
			Raveling	Medium	180.00 sq. ft.
			Long. & Trans. Cracking	Low	136.00 ft.
			Alligator Cracking	Low	14.00 sq. ft.

Special	Inspection #	Inspection Area	Distress Type	Severity	Quantity
No	3	3,600 sq. ft.	Weathering	Low	2700.00 sq. ft.
			Weathering	Medium	360.00 sq. ft.
			Raveling	Medium	360.00 sq. ft.
			Long. & Trans. Cracking	Medium	62.00 ft.
			Patch & Util. Cut Patch	Low	45.00 sq. ft.
			Long. & Trans. Cracking	Low	39.00 ft.
			Alligator Cracking	Low	18.00 sq. ft.

Special	Inspection #	Inspection Area	Distress Type	Severity	Quantity
No	4	3,600 sq. ft.	Weathering	Low	2800.00 sq. ft.
			Raveling	Medium	180.00 sq. ft.
			Long. & Trans. Cracking	Medium	62.00 ft.
			Long. & Trans. Cracking	Low	43.00 ft.

Inspection Date 11/22/2016

Special	Inspection #	Inspection Area	Distress Type	Severity	Quantity
No	1	3,600 sq. ft.	Alligator Cracking	Low	16.00 sq. ft.
			Long. & Trans. Cracking	High	14.00 ft.
			Long. & Trans. Cracking	Low	54.00 ft.
			Long. & Trans. Cracking	Medium	82.00 ft.
			Raveling	Medium	288.00 sq. ft.
			Weathering	Low	2880.00 sq. ft.

Special	Inspection #	Inspection Area	Distress Type	Severity	Quantity
No	2	3,600 sq. ft.	Alligator Cracking	Low	14.00 sq. ft.
			Weathering	Low	2880.00 sq. ft.
			Raveling	Medium	180.00 sq. ft.
			Long. & Trans. Cracking	Low	136.00 ft.

Special	Inspection #	Inspection Area	Distress Type	Severity	Quantity
No	3	3,600 sq. ft.	Patch & Util. Cut Patch	Low	45.00 sq. ft.
			Alligator Cracking	Low	18.00 sq. ft.

Long. & Trans. Cracking	Low	39.00 ft.
Long. & Trans. Cracking	Medium	62.00 ft.
Weathering	Medium	360.00 sq. ft.
Weathering	Low	2700.00 sq. ft.
Raveling	Medium	360.00 sq. ft.

Special	Inspection #	Inspection Area	Distress Type	Severity	Quantity
No	4	3,600 sq. ft.	Long. & Trans. Cracking	Low	43.00 ft.
			Raveling	Medium	180.00 sq. ft.
			Weathering	Low	2880.00 sq. ft.
			Long. & Trans. Cracking	Medium	62.00 ft.

St ID	Sec ID	Street Name
SCHULT	35EB	SCHULTE RD
Inspection Date	11/16/2016	

Special	Inspection #	Inspection Area	Distress Type	Severity	Quantity
No	1	3,400 sq. ft.	Weathering	Low	2720.00 sq. ft.
			Raveling	Medium	102.00 sq. ft.
			Long. & Trans. Cracking	Low	57.00 ft.
			Alligator Cracking	Low	52.00 sq. ft.

Special	Inspection #	Inspection Area	Distress Type	Severity	Quantity
No	2	3,400 sq. ft.	Weathering	Low	2720.00 sq. ft.
			Alligator Cracking	Low	54.00 sq. ft.
			Long. & Trans. Cracking	Low	34.00 ft.
			Long. & Trans. Cracking	Medium	19.00 ft.
			Alligator Cracking	High	18.00 sq. ft.
			Alligator Cracking	Medium	16.00 sq. ft.
			Rutting/Depression	Low	15.00 sq. ft.

Special	Inspection #	Inspection Area	Distress Type	Severity	Quantity
No	3	1,700 sq. ft.	Weathering	Low	1360.00 sq. ft.
			Raveling	Medium	136.00 sq. ft.
			Alligator Cracking	Low	68.00 sq. ft.
			Alligator Cracking	High	52.00 sq. ft.
			Alligator Cracking	Medium	46.00 sq. ft.
			Rutting/Depression	Low	42.00 sq. ft.
			Long. & Trans. Cracking	Low	27.00 ft.

Inspection Date 11/22/2016

Special	Inspection #	Inspection Area	Distress Type	Severity	Quantity
No	1	3,400 sq. ft.	Long. & Trans. Cracking	Low	57.00 ft.
			Alligator Cracking	Low	52.00 sq. ft.
			Raveling	Medium	102.00 sq. ft.
			Weathering	Low	2720.00 sq. ft.

Special	Inspection #	Inspection Area	Distress Type	Severity	Quantity
No	2	3,400 sq. ft.	Long. & Trans. Cracking	Low	34.00 ft.
			Long. & Trans. Cracking	Medium	19.00 ft.
			Weathering	Low	2720.00 sq. ft.
			Rutting/Depression	Low	15.00 sq. ft.
			Alligator Cracking	High	18.00 sq. ft.
			Alligator Cracking	Medium	16.00 sq. ft.
			Alligator Cracking	Low	54.00 sq. ft.

Special	Inspection #	Inspection Area	Distress Type	Severity	Quantity
No	3	1,700 sq. ft.	Alligator Cracking	Medium	46.00 sq. ft.
			Long. & Trans. Cracking	Low	27.00 ft.
			Alligator Cracking	Low	68.00 sq. ft.
			Rutting/Depression	Low	42.00 sq. ft.
			Raveling	Medium	136.00 sq. ft.
			Weathering	Low	1360.00 sq. ft.
			Alligator Cracking	High	52.00 sq. ft.

St ID	Sec ID	Street Name
SCHULT	35WB	SCHULTE RD

Inspection Date 11/16/2016

Special	Inspection #	Inspection Area	Distress Type	Severity	Quantity
No	1	2,600 sq. ft.	Weathering	Low	1820.00 sq. ft.
			Raveling	Medium	780.00 sq. ft.
			Long. & Trans. Cracking	Low	71.00 ft.
			Long. & Trans. Cracking	Medium	16.00 ft.
			Alligator Cracking	Low	8.00 sq. ft.

Special	Inspection #	Inspection Area	Distress Type	Severity	Quantity
No	2	2,600 sq. ft.	Weathering	Low	2210.00 sq. ft.
			Raveling	Medium	390.00 sq. ft.
			Long. & Trans. Cracking	Medium	19.00 ft.

Inspection Date 11/22/2016

Special	Inspection #	Inspection Area	Distress Type	Severity	Quantity
No	1	2,600 sq. ft.	Alligator Cracking	Low	8.00 sq. ft.
			Long. & Trans. Cracking	Medium	16.00 ft.
			Raveling	Medium	780.00 sq. ft.
			Weathering	Low	1820.00 sq. ft.
			Long. & Trans. Cracking	Low	71.00 ft.

Special	Inspection #	Inspection Area	Distress Type	Severity	Quantity
No	2	2,600 sq. ft.	Long. & Trans. Cracking	Medium	19.00 ft.
			Raveling	Medium	390.00 sq. ft.
			Weathering	Low	2210.00 sq. ft.

St ID	Sec ID	Street Name
SCHULT	45	SCHULTE RD

Inspection Date 11/16/2016

Special	Inspection #	Inspection Area	Distress Type	Severity	Quantity
No	1	3,600 sq. ft.	Weathering	Low	2800.00 sq. ft.
			Raveling	Medium	144.00 sq. ft.
			Long. & Trans. Cracking	Low	62.00 ft.
			Alligator Cracking	Medium	53.00 sq. ft.
			Alligator Cracking	Low	42.00 sq. ft.

Inspection Date 11/22/2016

Special	Inspection #	Inspection Area	Distress Type	Severity	Quantity
No	1	3,600 sq. ft.	Raveling	Medium	144.00 sq. ft.
			Long. & Trans. Cracking	Low	62.00 ft.
			Alligator Cracking	Medium	53.00 sq. ft.
			Alligator Cracking	Low	42.00 sq. ft.
			Weathering	Low	2880.00 sq. ft.

St ID	Sec ID	Street Name			
SCHULT	50	SCHULTE RD			
Inspection Date		11/16/2016			
Special	Inspection #	Inspection Area	Distress Type	Severity	Quantity
No	1	2,800 sq. ft.	Weathering	Low	1400.00 sq. ft.
			Long. & Trans. Cracking	Low	32.00 ft.
			Long. & Trans. Cracking	Medium	4.00 ft.
Special	Inspection #	Inspection Area	Distress Type	Severity	Quantity
No	2	2,800 sq. ft.	Weathering	Low	1400.00 sq. ft.
Special	Inspection #	Inspection Area	Distress Type	Severity	Quantity
No	3	2,800 sq. ft.	Weathering	Low	1400.00 sq. ft.
Special	Inspection #	Inspection Area	Distress Type	Severity	Quantity
No	4	2,800 sq. ft.	Weathering	Low	1400.00 sq. ft.
			Long. & Trans. Cracking	Low	50.00 ft.
Special	Inspection #	Inspection Area	Distress Type	Severity	Quantity
No	5	2,800 sq. ft.	Weathering	Low	1400.00 sq. ft.
			Long. & Trans. Cracking	Low	50.00 ft.
Special	Inspection #	Inspection Area	Distress Type	Severity	Quantity
No	6	2,800 sq. ft.	Weathering	Low	1400.00 sq. ft.
			Long. & Trans. Cracking	Low	19.00 ft.
Inspection Date		11/22/2016			
Special	Inspection #	Inspection Area	Distress Type	Severity	Quantity
No	1	2,800 sq. ft.	Long. & Trans. Cracking	Medium	4.00 ft.
			Long. & Trans. Cracking	Low	32.00 ft.
			Weathering	Low	1400.00 sq. ft.
Special	Inspection #	Inspection Area	Distress Type	Severity	Quantity
No	2	2,800 sq. ft.	Weathering	Low	1400.00 sq. ft.
Special	Inspection #	Inspection Area	Distress Type	Severity	Quantity
No	3	2,800 sq. ft.	Weathering	Low	1400.00 sq. ft.
Special	Inspection #	Inspection Area	Distress Type	Severity	Quantity
No	4	2,800 sq. ft.	Long. & Trans. Cracking	Low	50.00 ft.
			Weathering	Low	1400.00 sq. ft.
Special	Inspection #	Inspection Area	Distress Type	Severity	Quantity
No	5	2,800 sq. ft.	Weathering	Low	1400.00 sq. ft.
			Long. & Trans. Cracking	Low	50.00 ft.
Special	Inspection #	Inspection Area	Distress Type	Severity	Quantity
No	6	2,800 sq. ft.	Long. & Trans. Cracking	Low	19.00 ft.
			Weathering	Low	1400.00 sq. ft.

St ID	Sec ID	Street Name
SCHULT	60	SCHULTE RD

Inspection Date	11/16/2016
-----------------	------------

Special	Inspection #	Inspection Area	Distress Type	Severity	Quantity
No	1	2,000 sq. ft.	Weathering	Low	1600.00 sq. ft.
No	2	2,000 sq. ft.	Weathering	Low	1600.00 sq. ft.
No	3	2,000 sq. ft.	Weathering	Low	1600.00 sq. ft.

Inspection Date	11/21/2016
-----------------	------------

Special	Inspection #	Inspection Area	Distress Type	Severity	Quantity
No	1	2,000 sq. ft.	Weathering	Low	1600.00 sq. ft.
No	2	2,000 sq. ft.	Weathering	Low	1600.00 sq. ft.
No	3	2,000 sq. ft.	Weathering	Low	1600.00 sq. ft.

St ID	Sec ID	Street Name
SCHULT	70	SCHULTE RD

Inspection Date	11/16/2016
-----------------	------------

Special	Inspection #	Inspection Area	Distress Type	Severity	Quantity
No	1	2,200 sq. ft.	Weathering	Low	1760.00 sq. ft.

Inspection Date	11/21/2016
-----------------	------------

Special	Inspection #	Inspection Area	Distress Type	Severity	Quantity
No	1	2,200 sq. ft.	Weathering	Low	1760.00 sq. ft.

St ID	Sec ID	Street Name
SCHULT	75	SCHULTE RD

Inspection Date	03/01/2017
-----------------	------------

Special	Inspection #	Inspection Area	Distress Type	Severity	Quantity
No	1	3,000 sq. ft.	Weathering	Medium	600.00 sq. ft.

St ID	Sec ID	Street Name
SCHULT	85WB	SCHULTE RD

Inspection Date	03/02/2017
-----------------	------------

Special	Inspection #	Inspection Area	Distress Type	Severity	Quantity
No	1	1,900 sq. ft.	No Distresses		

St ID	Sec ID	Street Name
SCOTCH	10	SCOTCH PINE CT
Inspection Date	11/01/2016	

Special	Inspection #	Inspection Area	Distress Type	Severity	Quantity
No	1	1,800 sq. ft.	Weathering	Medium	720.00 sq. ft.
			Weathering	High	720.00 sq. ft.
			Long. & Trans. Cracking	Low	61.00 ft.
			Long. & Trans. Cracking	Medium	32.00 ft.
			Alligator Cracking	Low	52.00 sq. ft.
			Alligator Cracking	Medium	21.00 sq. ft.

St ID	Sec ID	Street Name
SCOTT	10	SCOTT ST
Inspection Date	11/16/2016	

Special	Inspection #	Inspection Area	Distress Type	Severity	Quantity
No	1	3,200 sq. ft.	Weathering	Low	2240.00 sq. ft.
			Raveling	Medium	160.00 sq. ft.
			Long. & Trans. Cracking	Low	140.00 ft.
			Long. & Trans. Cracking	Medium	116.00 ft.
			Alligator Cracking	Low	8.00 sq. ft.

St ID	Sec ID	Street Name
SEKERA	10	SEKERA CT
Inspection Date	11/16/2016	

Special	Inspection #	Inspection Area	Distress Type	Severity	Quantity
No	1	3,200 sq. ft.	Weathering	Low	1056.00 sq. ft.
			Raveling	Medium	160.00 sq. ft.
			Patch & Util. Cut Patch	Low	10.00 sq. ft.
			Long. & Trans. Cracking	Low	3.00 ft.
			Long. & Trans. Cracking	Medium	2.00 ft.

St ID	Sec ID	Street Name
SENTIN	10	SENTINEL DR
Inspection Date	11/01/2016	

Special	Inspection #	Inspection Area	Distress Type	Severity	Quantity
No	1	2,200 sq. ft.	Weathering	Medium	330.00 sq. ft.
			Weathering	High	330.00 sq. ft.

Special	Inspection #	Inspection Area	Distress Type	Severity	Quantity
No	2	2,200 sq. ft.	Weathering	Medium	330.00 sq. ft.
			Weathering	High	330.00 sq. ft.

Special	Inspection #	Inspection Area	Distress Type	Severity	Quantity
No	3	2,200 sq. ft.	Weathering	Medium	330.00 sq. ft.
			Weathering	High	330.00 sq. ft.

St ID	Sec ID	Street Name
SEQUOI	05	SEQUOIA BL
Inspection Date	11/01/2016	

Special	Inspection #	Inspection Area	Distress Type	Severity	Quantity
No	1	3,200 sq. ft.	Weathering	Medium	928.00 sq. ft.
			Weathering	High	928.00 sq. ft.
			Long. & Trans. Cracking	Low	74.00 ft.
			Long. & Trans. Cracking	Medium	43.00 ft.
			Alligator Cracking	Low	35.00 sq. ft.
			Alligator Cracking	Medium	64.00 sq. ft.

St ID	Sec ID	Street Name
SEQUOI	10	SEQUOIA BL
Inspection Date	11/01/2016	

Special	Inspection #	Inspection Area	Distress Type	Severity	Quantity
No	1	2,000 sq. ft.	Weathering	Medium	1000.00 sq. ft.
			Weathering	High	1000.00 sq. ft.
			Patch & Util. Cut Patch	Low	98.00 sq. ft.
			Long. & Trans. Cracking	Low	95.00 ft.
			Long. & Trans. Cracking	Medium	53.00 ft.
			Alligator Cracking	Low	96.00 sq. ft.

St ID	Sec ID	Street Name
SEQUOI	20	SEQUOIA BL
Inspection Date	11/01/2016	

Special	Inspection #	Inspection Area	Distress Type	Severity	Quantity
No	1	2,000 sq. ft.	Weathering	Medium	1000.00 sq. ft.
			Weathering	High	1000.00 sq. ft.
			Long. & Trans. Cracking	Medium	279.00 ft.
			Alligator Cracking	Low	61.00 sq. ft.

St ID	Sec ID	Street Name
SEQUOI	30	SEQUOIA BL
Inspection Date	11/01/2016	

Special	Inspection #	Inspection Area	Distress Type	Severity	Quantity
No	1	3,600 sq. ft.	Weathering	Medium	900.00 sq. ft.
			Weathering	High	900.00 sq. ft.
			Long. & Trans. Cracking	Low	23.00 ft.

St ID	Sec ID	Street Name
SEQUOI	40	SEQUOIA BL
Inspection Date	11/01/2016	

Special	Inspection #	Inspection Area	Distress Type	Severity	Quantity
No	1	3,800 sq. ft.	Weathering	Medium	1615.00 sq. ft.
			Weathering	High	1615.00 sq. ft.
			Long. & Trans. Cracking	Medium	337.00 ft.
			Alligator Cracking	Low	35.00 sq. ft.

St ID	Sec ID	Street Name
SEQUOI	50	SEQUOIA BL
Inspection Date	11/01/2016	

Special	Inspection #	Inspection Area	Distress Type	Severity	Quantity
No	1	1,950 sq. ft.	Weathering	Medium	682.50 sq. ft.
			Weathering	High	682.50 sq. ft.
			Patch & Util. Cut Patch	Low	447.00 sq. ft.

St ID	Sec ID	Street Name
SEVILL	10	SEVILLE DR
Inspection Date	11/16/2016	

Special	Inspection #	Inspection Area	Distress Type	Severity	Quantity
No	1	3,200 sq. ft.	Weathering	Low	1248.00 sq. ft.
			Raveling	Medium	160.00 sq. ft.
			Long. & Trans. Cracking	Low	46.00 ft.
			Patch & Util. Cut Patch	Low	45.00 sq. ft.
			Alligator Cracking	Low	30.00 sq. ft.
			Long. & Trans. Cracking	Medium	21.00 ft.

St ID	Sec ID	Street Name
SHADCT	10	SHADOWOOD CT
Inspection Date	11/16/2016	

Special	Inspection #	Inspection Area	Distress Type	Severity	Quantity
No	1	3,200 sq. ft.	Weathering	Low	1600.00 sq. ft.
			Raveling	Medium	160.00 sq. ft.
			Alligator Cracking	Low	30.00 sq. ft.
			Long. & Trans. Cracking	Low	24.00 ft.

St ID	Sec ID	Street Name
SHADLN	10	SHADOWOOD LN
Inspection Date	11/16/2016	

Special	Inspection #	Inspection Area	Distress Type	Severity	Quantity
No	1	3,200 sq. ft.	Weathering	Low	1600.00 sq. ft.
			Raveling	Medium	160.00 sq. ft.

St ID	Sec ID	Street Name
SHAKES	10	SHAKESPEARE CT
Inspection Date	11/01/2016	

Special	Inspection #	Inspection Area	Distress Type	Severity	Quantity
No	1	3,200 sq. ft.	Weathering	Medium	480.00 sq. ft.
			Weathering	High	480.00 sq. ft.
			Long. & Trans. Cracking	Low	16.00 ft.

St ID	Sec ID	Street Name
SHAMWY	10	SHAMROCK WY
Inspection Date	11/01/2016	

Special	Inspection #	Inspection Area	Distress Type	Severity	Quantity
No	1	2,000 sq. ft.	Weathering	Medium	500.00 sq. ft.
			Weathering	High	500.00 sq. ft.

St ID	Sec ID	Street Name
SHAWCT	10	SHAW CT
Inspection Date	11/16/2016	

Special	Inspection #	Inspection Area	Distress Type	Severity	Quantity
No	1	3,200 sq. ft.	Weathering	Low	2240.00 sq. ft.
			Raveling	Medium	160.00 sq. ft.
			Long. & Trans. Cracking	Low	18.00 ft.
			Long. & Trans. Cracking	Medium	8.00 ft.

St ID	Sec ID	Street Name
SHEACT	10	SHEA CT
Inspection Date	11/01/2016	

Special	Inspection #	Inspection Area	Distress Type	Severity	Quantity
No	1	3,200 sq. ft.	Weathering	Medium	800.00 sq. ft.
			Weathering	High	800.00 sq. ft.

St ID	Sec ID	Street Name
SHELBO	10	SHELBORNE DR
Inspection Date	11/01/2016	

Special	Inspection #	Inspection Area	Distress Type	Severity	Quantity
No	1	3,200 sq. ft.	Weathering	Medium	960.00 sq. ft.
			Weathering	High	960.00 sq. ft.
			Long. & Trans. Cracking	Low	21.00 ft.

Special	Inspection #	Inspection Area	Distress Type	Severity	Quantity
No	2	3,200 sq. ft.	Weathering	Medium	960.00 sq. ft.
			Weathering	High	960.00 sq. ft.
			Long. & Trans. Cracking	Low	22.00 ft.

St ID	Sec ID	Street Name
SHENAN	10	SHENANDOAH ST
Inspection Date	11/16/2016	

Special	Inspection #	Inspection Area	Distress Type	Severity	Quantity
No	1	1,600 sq. ft.	Weathering	Low	672.00 sq. ft.
			Raveling	Medium	80.00 sq. ft.
			Alligator Cracking	Low	54.00 sq. ft.
			Patch & Util. Cut Patch	Medium	43.00 sq. ft.
			Alligator Cracking	Medium	41.00 sq. ft.
			Long. & Trans. Cracking	Low	21.00 ft.
			Alligator Cracking	High	14.00 sq. ft.
			Long. & Trans. Cracking	Medium	6.00 ft.

Special	Inspection #	Inspection Area	Distress Type	Severity	Quantity
No	2	3,200 sq. ft.	Weathering	Low	672.00 sq. ft.
			Alligator Cracking	Low	277.00 sq. ft.
			Raveling	Medium	160.00 sq. ft.
			Alligator Cracking	Medium	45.00 sq. ft.
			Long. & Trans. Cracking	Low	36.00 ft.
			Long. & Trans. Cracking	Medium	9.00 ft.

St ID	Sec ID	Street Name
SHOCT	10	SHOFIELD CT
Inspection Date	11/16/2016	

Special	Inspection #	Inspection Area	Distress Type	Severity	Quantity
No	1	3,200 sq. ft.	Weathering	Low	1344.00 sq. ft.
			Raveling	Medium	160.00 sq. ft.
			Long. & Trans. Cracking	Low	91.00 ft.
			Alligator Cracking	Low	42.00 sq. ft.

St ID	Sec ID	Street Name
SHOLN	10	SHOFIELD LN
Inspection Date	11/16/2016	

Special	Inspection #	Inspection Area	Distress Type	Severity	Quantity
No	1	3,200 sq. ft.	Weathering	Low	1376.00 sq. ft.
			Raveling	Medium	160.00 sq. ft.

St ID	Sec ID	Street Name
SIENPK	10	SIENNA PARK DR
Inspection Date	11/01/2016	

Special	Inspection #	Inspection Area	Distress Type	Severity	Quantity
No	1	1,600 sq. ft.	Weathering	Medium	480.00 sq. ft.
			Weathering	High	480.00 sq. ft.
			Raveling	Medium	80.00 sq. ft.
			Long. & Trans. Cracking	Low	15.00 ft.
			Long. & Trans. Cracking	Medium	23.00 ft.

St ID	Sec ID	Street Name
SIENPK	20	SIENNA PARK DR
Inspection Date	11/16/2016	

Special	Inspection #	Inspection Area	Distress Type	Severity	Quantity
No	1	3,200 sq. ft.	Weathering	Low	1280.00 sq. ft.
			Raveling	Medium	160.00 sq. ft.
			Patch & Util. Cut Patch	Low	15.00 sq. ft.

St ID	Sec ID	Street Name
SILKWO	10	SILKWOOD LN
Inspection Date	11/16/2016	

Special	Inspection #	Inspection Area	Distress Type	Severity	Quantity
No	1	3,600 sq. ft.	Weathering	Low	2448.00 sq. ft.
			Long. & Trans. Cracking	Medium	256.00 ft.
			Alligator Cracking	Medium	233.00 sq. ft.
			Raveling	Medium	180.00 sq. ft.
			Alligator Cracking	Low	56.00 sq. ft.
			Long. & Trans. Cracking	Low	36.00 ft.

St ID	Sec ID	Street Name
SILVER	10	SILVERBERRY ST
Inspection Date	11/16/2016	

Special	Inspection #	Inspection Area	Distress Type	Severity	Quantity
No	1	3,200 sq. ft.	Weathering	Low	1120.00 sq. ft.
			Raveling	Medium	160.00 sq. ft.
			Long. & Trans. Cracking	Low	72.00 ft.
			Long. & Trans. Cracking	Medium	14.00 ft.

St ID	Sec ID	Street Name
SILVTL	10	SILVER TAIL PL
Inspection Date	11/16/2016	

Special	Inspection #	Inspection Area	Distress Type	Severity	Quantity
No	1	3,200 sq. ft.	Weathering	Low	1408.00 sq. ft.
			Raveling	Medium	160.00 sq. ft.
			Patch & Util. Cut Patch	Low	52.00 sq. ft.
			Long. & Trans. Cracking	Medium	23.00 ft.
			Long. & Trans. Cracking	Low	15.00 ft.
			Alligator Cracking	Low	5.00 sq. ft.

St ID	Sec ID	Street Name
SIMMS	10	SIMMS LN
Inspection Date	11/16/2016	

Special	Inspection #	Inspection Area	Distress Type	Severity	Quantity
No	1	3,200 sq. ft.	Weathering	Low	1248.00 sq. ft.
			Raveling	Medium	160.00 sq. ft.
			Patch & Util. Cut Patch	Low	15.00 sq. ft.
			Alligator Cracking	Low	8.00 sq. ft.
			Long. & Trans. Cracking	Low	4.00 ft.

St ID	Sec ID	Street Name
SIRLAN	10	SIR LANCELOT CT
Inspection Date	11/01/2016	

Special	Inspection #	Inspection Area	Distress Type	Severity	Quantity
No	1	3,200 sq. ft.	Weathering	Medium	960.00 sq. ft.
			Weathering	High	960.00 sq. ft.
			Long. & Trans. Cracking	Low	16.00 ft.

St ID	Sec ID	Street Name
SLOAN	10	SLOAN CT
Inspection Date	11/16/2016	

Special	Inspection #	Inspection Area	Distress Type	Severity	Quantity
No	1	3,700 sq. ft.	Weathering	Low	3000.00 sq. ft.
			Alligator Cracking	Medium	763.00 sq. ft.
			Raveling	Medium	185.00 sq. ft.
			Long. & Trans. Cracking	Medium	110.00 ft.
			Alligator Cracking	Low	65.00 sq. ft.
			Patch & Util. Cut Patch	Medium	18.00 sq. ft.
			Patch & Util. Cut Patch	Low	16.00 sq. ft.
			Long. & Trans. Cracking	Low	6.00 ft.

St ID	Sec ID	Street Name
SMOKEY	10	SMOKEY LN
Inspection Date	11/16/2016	

Special	Inspection #	Inspection Area	Distress Type	Severity	Quantity
No	1	3,200 sq. ft.	Weathering	Low	1280.00 sq. ft.
			Raveling	Medium	160.00 sq. ft.

St ID	Sec ID	Street Name
SOLOCT	10	SOLOMON CT
Inspection Date	11/16/2016	

Special	Inspection #	Inspection Area	Distress Type	Severity	Quantity
No	1	3,200 sq. ft.	Weathering	Low	1056.00 sq. ft.
			Raveling	Medium	160.00 sq. ft.
			Patch & Util. Cut Patch	Low	10.00 sq. ft.
			Long. & Trans. Cracking	Medium	4.00 ft.
			Long. & Trans. Cracking	Low	3.00 ft.

St ID	Sec ID	Street Name
SOLOLN	10	SOLOMON LN
Inspection Date	11/16/2016	

Special	Inspection #	Inspection Area	Distress Type	Severity	Quantity
No	1	2,000 sq. ft.	Weathering	Low	1000.00 sq. ft.
			Raveling	Medium	100.00 sq. ft.
			Alligator Cracking	Low	4.00 sq. ft.
			Long. & Trans. Cracking	Low	3.00 ft.

St ID	Sec ID	Street Name
SOTO	10	SOTO CT
Inspection Date	11/16/2016	

Special	Inspection #	Inspection Area	Distress Type	Severity	Quantity
No	1	3,000 sq. ft.	Weathering	Low	1050.00 sq. ft.
			Raveling	Medium	150.00 sq. ft.
			Long. & Trans. Cracking	Medium	64.00 ft.
			Long. & Trans. Cracking	Low	32.00 ft.
			Patch & Util. Cut Patch	Low	10.00 sq. ft.
			Alligator Cracking	Low	8.00 sq. ft.

St ID	Sec ID	Street Name
SOUTCT	10	SOUTHBROOK CT
Inspection Date	11/16/2016	

Special	Inspection #	Inspection Area	Distress Type	Severity	Quantity
No	1	3,200 sq. ft.	Weathering	Low	2560.00 sq. ft.
			Raveling	Medium	160.00 sq. ft.

St ID	Sec ID	Street Name
SOUTH	15	SOUTH ST
Inspection Date	11/01/2016	

Special	Inspection #	Inspection Area	Distress Type	Severity	Quantity
No	1	1,700 sq. ft.	Weathering	Medium	85.00 sq. ft.
			Weathering	High	85.00 sq. ft.

St ID	Sec ID	Street Name
SOUTH	30	SOUTH ST
Inspection Date	11/01/2016	

Special	Inspection #	Inspection Area	Distress Type	Severity	Quantity
No	1	3,400 sq. ft.	Weathering	Medium	850.00 sq. ft.
			Weathering	High	850.00 sq. ft.
			Patch & Util. Cut Patch	Low	76.00 sq. ft.
			Long. & Trans. Cracking	Low	50.00 ft.
			Long. & Trans. Cracking	Medium	23.00 ft.

St ID	Sec ID	Street Name
SOUTST	10	SOUTHBROOK ST
Inspection Date	11/16/2016	

Special	Inspection #	Inspection Area	Distress Type	Severity	Quantity
No	1	3,200 sq. ft.	Weathering	Low	2560.00 sq. ft.
			Raveling	Medium	160.00 sq. ft.
			Long. & Trans. Cracking	Low	10.00 ft.

Special	Inspection #	Inspection Area	Distress Type	Severity	Quantity
No	2	3,200 sq. ft.	Weathering	Low	2800.00 sq. ft.
			Raveling	Medium	160.00 sq. ft.
			Alligator Cracking	Low	116.00 sq. ft.
			Alligator Cracking	Medium	8.00 sq. ft.

St ID	Sec ID	Street Name
SOUZA	10	SOUZA WY
Inspection Date	11/16/2016	

Special	Inspection #	Inspection Area	Distress Type	Severity	Quantity
No	1	3,000 sq. ft.	Weathering	Low	930.00 sq. ft.
			Raveling	Medium	150.00 sq. ft.
			Alligator Cracking	Low	42.00 sq. ft.
			Long. & Trans. Cracking	Medium	19.00 ft.

St ID	Sec ID	Street Name
SPARRO	10	SPARROW CT
Inspection Date	11/16/2016	

Special	Inspection #	Inspection Area	Distress Type	Severity	Quantity
No	1	3,200 sq. ft.	Weathering	Low	1312.00 sq. ft.
			Raveling	Medium	160.00 sq. ft.

St ID	Sec ID	Street Name
SPENCE	10	SPENCER LN
Inspection Date	11/16/2016	

Special	Inspection #	Inspection Area	Distress Type	Severity	Quantity
No	1	3,200 sq. ft.	Weathering	Low	1088.00 sq. ft.
			Raveling	Medium	160.00 sq. ft.
			Long. & Trans. Cracking	Medium	119.00 ft.
			Long. & Trans. Cracking	Low	29.00 ft.
			Alligator Cracking	Low	20.00 sq. ft.
			Patch & Util. Cut Patch	Low	15.00 sq. ft.

St ID	Sec ID	Street Name
SPRCRC	10	SPRING CREEK CT
Inspection Date	11/16/2016	

Special	Inspection #	Inspection Area	Distress Type	Severity	Quantity
No	1	2,300 sq. ft.	Weathering	Low	1380.00 sq. ft.
			Raveling	Medium	115.00 sq. ft.

St ID	Sec ID	Street Name
SPRHIL	10	SPRING HILL CT
Inspection Date	11/16/2016	

Special	Inspection #	Inspection Area	Distress Type	Severity	Quantity
No	1	3,200 sq. ft.	Weathering	Low	2560.00 sq. ft.
			Raveling	Medium	160.00 sq. ft.

St ID	Sec ID	Street Name
SPRING	10	SPRING CT
Inspection Date	03/01/2017	

Special	Inspection #	Inspection Area	Distress Type	Severity	Quantity
No	1	3,200 sq. ft.	Long. & Trans. Cracking	Low	17.00 ft.
			Patch & Util. Cut Patch	Low	12.00 sq. ft.
			Raveling	Medium	160.00 sq. ft.
			Long. & Trans. Cracking	Medium	67.00 ft.
			Weathering	Medium	3040.00 sq. ft.

St ID	Sec ID	Street Name
SPRVLY	10	SPRING VALLEY WY
Inspection Date	11/16/2016	

Special	Inspection #	Inspection Area	Distress Type	Severity	Quantity
No	1	3,200 sq. ft.	Weathering	Low	1920.00 sq. ft.
			Raveling	Medium	160.00 sq. ft.
			Long. & Trans. Cracking	Medium	113.00 ft.
			Patch & Util. Cut Patch	Low	45.00 sq. ft.
			Alligator Cracking	Medium	15.00 sq. ft.

Special	Inspection #	Inspection Area	Distress Type	Severity	Quantity
No	2	3,200 sq. ft.	Weathering	Low	2560.00 sq. ft.
			Raveling	Medium	160.00 sq. ft.
			Long. & Trans. Cracking	Medium	52.00 ft.
			Long. & Trans. Cracking	Low	20.00 ft.
			Alligator Cracking	Low	4.00 sq. ft.

St ID	Sec ID	Street Name
SROCCT	10	SAN ROCCO CT
Inspection Date	11/16/2016	

Special	Inspection #	Inspection Area	Distress Type	Severity	Quantity
No	1	3,200 sq. ft.	Weathering	Low	1600.00 sq. ft.
			Raveling	Medium	160.00 sq. ft.
			Alligator Cracking	Low	40.00 sq. ft.
			Alligator Cracking	Medium	33.00 sq. ft.
			Long. & Trans. Cracking	Low	15.00 ft.
			Long. & Trans. Cracking	Medium	8.00 ft.

St ID	Sec ID	Street Name
SROCWY	10	SAN ROCCO WY
Inspection Date	11/16/2016	

Special	Inspection #	Inspection Area	Distress Type	Severity	Quantity
No	1	3,200 sq. ft.	Weathering	Low	1376.00 sq. ft.
			Raveling	Medium	160.00 sq. ft.
			Long. & Trans. Cracking	Low	109.00 ft.
			Long. & Trans. Cracking	Medium	36.00 ft.
			Alligator Cracking	Low	34.00 sq. ft.

Special	Inspection #	Inspection Area	Distress Type	Severity	Quantity
No	2	3,200 sq. ft.	Weathering	Low	1376.00 sq. ft.
			Raveling	Medium	160.00 sq. ft.
			Long. & Trans. Cracking	Low	39.00 ft.
			Alligator Cracking	Medium	30.00 sq. ft.
			Rutting/Depression	Low	30.00 sq. ft.
			Alligator Cracking	Low	19.00 sq. ft.
			Long. & Trans. Cracking	Medium	10.00 ft.

St ID	Sec ID	Street Name
STAGS	10	STAGS LEAP CT/LN
Inspection Date	11/16/2016	

Special	Inspection #	Inspection Area	Distress Type	Severity	Quantity
No	1	3,200 sq. ft.	Weathering	Low	1376.00 sq. ft.
			Raveling	Medium	160.00 sq. ft.
			Long. & Trans. Cracking	Low	15.00 ft.
			Long. & Trans. Cracking	Medium	4.00 ft.

St ID	Sec ID	Street Name
STALSB	10	STALSBURG DR
Inspection Date	11/01/2016	

Special	Inspection #	Inspection Area	Distress Type	Severity	Quantity
No	1	2,000 sq. ft.	Weathering	Medium	700.00 sq. ft.
			Weathering	High	700.00 sq. ft.

St ID	Sec ID	Street Name
STALSB	20	STALSBURG DR
Inspection Date	03/01/2017	

Special	Inspection #	Inspection Area	Distress Type	Severity	Quantity
No	1	2,000 sq. ft.	No Distresses		

St ID	Sec ID	Street Name
STANDR	10	STANDRIDGE RD/CT
Inspection Date	11/16/2016	

Special	Inspection #	Inspection Area	Distress Type	Severity	Quantity
No	1	1,700 sq. ft.	Weathering	Low	646.00 sq. ft.
			Long. & Trans. Cracking	Low	268.00 ft.
			Raveling	Medium	85.00 sq. ft.
			Long. & Trans. Cracking	Medium	35.00 ft.

St ID	Sec ID	Street Name			
STARFL	10	STARFLOWER DR			
Inspection Date	11/16/2016				
Special	Inspection #	Inspection Area	Distress Type	Severity	Quantity
No	1	2,200 sq. ft.	Weathering	Low	1760.00 sq. ft.
			Raveling	Medium	110.00 sq. ft.
			Alligator Cracking	Low	10.00 sq. ft.
			Long. & Trans. Cracking	Low	9.00 ft.
			Long. & Trans. Cracking	Medium	5.00 ft.
Special	Inspection #	Inspection Area	Distress Type	Severity	Quantity
No	2	2,200 sq. ft.	Weathering	Low	1540.00 sq. ft.
			Raveling	Medium	110.00 sq. ft.
Special	Inspection #	Inspection Area	Distress Type	Severity	Quantity
No	3	2,200 sq. ft.	Weathering	Low	1782.00 sq. ft.
			Raveling	Medium	110.00 sq. ft.
			Long. & Trans. Cracking	Low	14.00 ft.
Special	Inspection #	Inspection Area	Distress Type	Severity	Quantity
No	4	2,200 sq. ft.	Weathering	Low	1540.00 sq. ft.
			Raveling	Medium	110.00 sq. ft.
Special	Inspection #	Inspection Area	Distress Type	Severity	Quantity
No	5	2,200 sq. ft.	Weathering	Low	1540.00 sq. ft.
			Raveling	Medium	110.00 sq. ft.
St ID	Sec ID	Street Name			
STCLPL	10	ST CLAIR PL			
Inspection Date	11/01/2016				
Special	Inspection #	Inspection Area	Distress Type	Severity	Quantity
No	1	3,200 sq. ft.	Weathering	Medium	800.00 sq. ft.
			Weathering	High	800.00 sq. ft.
			Long. & Trans. Cracking	Low	38.00 ft.
			Long. & Trans. Cracking	Medium	22.00 ft.
St ID	Sec ID	Street Name			
STEINB	10	STEINBECK WY			
Inspection Date	11/16/2016				
Special	Inspection #	Inspection Area	Distress Type	Severity	Quantity
No	1	3,200 sq. ft.	Weathering	Low	1920.00 sq. ft.
			Raveling	Medium	160.00 sq. ft.
			Long. & Trans. Cracking	Low	33.00 ft.
			Long. & Trans. Cracking	Medium	14.00 ft.

St ID	Sec ID	Street Name
STEMCT	10	ST EMILLION CT
Inspection Date	11/01/2016	

Special	Inspection #	Inspection Area	Distress Type	Severity	Quantity
No	1	3,200 sq. ft.	Weathering	Medium	800.00 sq. ft.
			Weathering	High	800.00 sq. ft.
			Long. & Trans. Cracking	Low	17.00 ft.

St ID	Sec ID	Street Name
STEVEC	10	STEVEN BRIDGES CT
Inspection Date	11/16/2016	

Special	Inspection #	Inspection Area	Distress Type	Severity	Quantity
No	1	3,200 sq. ft.	Weathering	Low	480.00 sq. ft.
			Raveling	Medium	160.00 sq. ft.

St ID	Sec ID	Street Name
STEVEL	10	STEVEN BRIDGES LN
Inspection Date	11/16/2016	

Special	Inspection #	Inspection Area	Distress Type	Severity	Quantity
No	1	3,200 sq. ft.	Weathering	Low	480.00 sq. ft.
			Raveling	Medium	160.00 sq. ft.

St ID	Sec ID	Street Name
SMART	10	ST MARTINS WY
Inspection Date	11/01/2016	

Special	Inspection #	Inspection Area	Distress Type	Severity	Quantity
No	1	3,200 sq. ft.	Weathering	Medium	960.00 sq. ft.
			Weathering	High	960.00 sq. ft.
			Long. & Trans. Cracking	Low	18.00 ft.

St ID	Sec ID	Street Name
STONEB	10	STONEBRIDGE DR
Inspection Date	11/01/2016	

Special	Inspection #	Inspection Area	Distress Type	Severity	Quantity
No	1	2,000 sq. ft.	Weathering	Medium	500.00 sq. ft.
			Weathering	High	500.00 sq. ft.
			Long. & Trans. Cracking	Medium	30.00 ft.

Special	Inspection #	Inspection Area	Distress Type	Severity	Quantity
No	2	2,000 sq. ft.	Weathering	Medium	500.00 sq. ft.
			Weathering	High	500.00 sq. ft.
			Long. & Trans. Cracking	Low	22.00 ft.
			Long. & Trans. Cracking	Medium	86.00 ft.

St ID	Sec ID	Street Name
STONEY	10	STONEY CREEK CT
Inspection Date	11/16/2016	

Special	Inspection #	Inspection Area	Distress Type	Severity	Quantity
No	1	3,200 sq. ft.	Weathering	Low	1920.00 sq. ft.
			Raveling	Medium	160.00 sq. ft.
			Patch & Util. Cut Patch	Low	47.00 sq. ft.

St ID	Sec ID	Street Name
STOREY	10	STOREY CT
Inspection Date	11/16/2016	

Special	Inspection #	Inspection Area	Distress Type	Severity	Quantity
No	1	3,200 sq. ft.	Weathering	Low	1280.00 sq. ft.
			Raveling	Medium	160.00 sq. ft.
			Patch & Util. Cut Patch	Low	10.00 sq. ft.
			Long. & Trans. Cracking	Medium	3.00 ft.

St ID	Sec ID	Street Name
STRACT	10	STRAWBERRY CT
Inspection Date	11/01/2016	

Special	Inspection #	Inspection Area	Distress Type	Severity	Quantity
No	1	1,400 sq. ft.	Weathering	Medium	630.00 sq. ft.
			Weathering	High	630.00 sq. ft.
			Long. & Trans. Cracking	Low	122.00 ft.
			Long. & Trans. Cracking	Medium	35.00 ft.

St ID	Sec ID	Street Name
STRAPL	10	STRAWBERRY PL
Inspection Date	11/01/2016	

Special	Inspection #	Inspection Area	Distress Type	Severity	Quantity
No	1	3,200 sq. ft.	Weathering	Medium	1600.00 sq. ft.
			Weathering	High	1600.00 sq. ft.
			Long. & Trans. Cracking	Low	119.00 ft.
			Long. & Trans. Cracking	Medium	39.00 ft.
			Alligator Cracking	Low	193.00 sq. ft.
			Alligator Cracking	Medium	133.00 sq. ft.
			Alligator Cracking	High	64.00 sq. ft.

Special	Inspection #	Inspection Area	Distress Type	Severity	Quantity
No	2	3,200 sq. ft.	Weathering	Medium	1600.00 sq. ft.
			Weathering	High	1600.00 sq. ft.
			Long. & Trans. Cracking	Low	102.00 ft.
			Alligator Cracking	Low	556.00 sq. ft.

St ID	Sec ID	Street Name
SUDELE	10	SUDELEY DR
Inspection Date	11/01/2016	

Special	Inspection #	Inspection Area	Distress Type	Severity	Quantity
No	1	3,200 sq. ft.	Weathering	Medium	960.00 sq. ft.
			Weathering	High	960.00 sq. ft.
			Long. & Trans. Cracking	Low	21.00 ft.

Special	Inspection #	Inspection Area	Distress Type	Severity	Quantity
No	2	3,200 sq. ft.	Weathering	Medium	800.00 sq. ft.
			Weathering	High	800.00 sq. ft.

St ID	Sec ID	Street Name
SUELLE	20	SUELLEN DR
Inspection Date	11/16/2016	

Special	Inspection #	Inspection Area	Distress Type	Severity	Quantity
No	1	3,600 sq. ft.	Weathering	Low	1224.00 sq. ft.
			Raveling	Medium	180.00 sq. ft.
			Long. & Trans. Cracking	Low	161.00 ft.
			Long. & Trans. Cracking	Medium	40.00 ft.
			Alligator Cracking	Low	13.00 sq. ft.

Special	Inspection #	Inspection Area	Distress Type	Severity	Quantity
No	2	3,600 sq. ft.	Weathering	Low	1224.00 sq. ft.
			Raveling	Medium	180.00 sq. ft.
			Long. & Trans. Cracking	Low	148.00 ft.
			Patch & Util. Cut Patch	Low	16.00 sq. ft.
			Long. & Trans. Cracking	Medium	11.00 ft.

St ID	Sec ID	Street Name
SUELLE	30	SUELLEN DR
Inspection Date	11/16/2016	

Special	Inspection #	Inspection Area	Distress Type	Severity	Quantity
No	1	3,600 sq. ft.	Weathering	Low	1224.00 sq. ft.
			Long. & Trans. Cracking	Low	269.00 ft.
			Long. & Trans. Cracking	Medium	224.00 ft.
			Raveling	Medium	180.00 sq. ft.

St ID	Sec ID	Street Name
SUGARD	10	SUGAR RD
Inspection Date	03/01/2017	

Special	Inspection #	Inspection Area	Distress Type	Severity	Quantity
No	1	2,800 sq. ft.	Long. & Trans. Cracking	Medium	79.00 ft.
			Weathering	Medium	2800.00 sq. ft.

Special	Inspection #	Inspection Area	Distress Type	Severity	Quantity
No	2	2,800 sq. ft.	Long. & Trans. Cracking	Low	64.00 ft.
			Long. & Trans. Cracking	Medium	37.00 ft.
			Alligator Cracking	High	2.00 sq. ft.
			Alligator Cracking	Low	5.00 sq. ft.
			Alligator Cracking	Medium	42.00 sq. ft.
			Weathering	Medium	2800.00 sq. ft.

Special	Inspection #	Inspection Area	Distress Type	Severity	Quantity
No	3	2,800 sq. ft.	Long. & Trans. Cracking	Low	74.00 ft.
			Long. & Trans. Cracking	Medium	27.00 ft.
			Alligator Cracking	High	33.00 sq. ft.
			Alligator Cracking	Low	42.00 sq. ft.
			Alligator Cracking	Medium	56.00 sq. ft.
			Weathering	Medium	2800.00 sq. ft.

St ID	Sec ID	Street Name
SULTAN	10	SULTANA DR
Inspection Date	11/01/2016	

Special	Inspection #	Inspection Area	Distress Type	Severity	Quantity
No	1	3,700 sq. ft.	Weathering	Medium	1850.00 sq. ft.
			Weathering	High	1850.00 sq. ft.
			Patch & Util. Cut Patch	Low	89.00 sq. ft.
			Long. & Trans. Cracking	Low	46.00 ft.
			Long. & Trans. Cracking	Medium	458.00 ft.
			Alligator Cracking	Low	52.00 sq. ft.
			Alligator Cracking	Medium	64.00 sq. ft.

St ID	Sec ID	Street Name
SUMMCT	10	SUMMERTIME CT
Inspection Date	11/16/2016	

Special	Inspection #	Inspection Area	Distress Type	Severity	Quantity
No	1	3,200 sq. ft.	Weathering	Low	1408.00 sq. ft.
			Raveling	Medium	160.00 sq. ft.
			Alligator Cracking	Low	26.00 sq. ft.
			Long. & Trans. Cracking	Medium	26.00 ft.
			Long. & Trans. Cracking	Low	12.00 ft.

St ID	Sec ID	Street Name
SUMMDR	10	SUMMERTIME DR
Inspection Date	11/16/2016	

Special	Inspection #	Inspection Area	Distress Type	Severity	Quantity
No	1	1,600 sq. ft.	Weathering	Low	1344.00 sq. ft.
			Patch & Util. Cut Patch	Low	179.00 sq. ft.
			Raveling	Medium	80.00 sq. ft.

Special	Inspection #	Inspection Area	Distress Type	Severity	Quantity
No	2	3,200 sq. ft.	Weathering	Low	672.00 sq. ft.
			Raveling	Medium	160.00 sq. ft.
			Patch & Util. Cut Patch	Low	15.00 sq. ft.
			Long. & Trans. Cracking	Medium	7.00 ft.
			Long. & Trans. Cracking	Low	5.00 ft.

St ID	Sec ID	Street Name
SUMMER	10	SUMMERSET DR
Inspection Date	11/01/2016	

Special	Inspection #	Inspection Area	Distress Type	Severity	Quantity
No	1	3,200 sq. ft.	Weathering	Medium	960.00 sq. ft.
			Weathering	High	960.00 sq. ft.
			Long. & Trans. Cracking	Low	22.00 ft.

St ID	Sec ID	Street Name
SUMRLN	10	SUMMER LN
Inspection Date	11/16/2016	

Special	Inspection #	Inspection Area	Distress Type	Severity	Quantity
No	1	2,000 sq. ft.	Weathering	Low	1400.00 sq. ft.
			Raveling	Medium	100.00 sq. ft.
			Alligator Cracking	Medium	14.00 sq. ft.
			Long. & Trans. Cracking	Medium	13.00 ft.
			Alligator Cracking	High	3.00 sq. ft.

Special	Inspection #	Inspection Area	Distress Type	Severity	Quantity
No	2	2,000 sq. ft.	Weathering	Low	1400.00 sq. ft.
			Raveling	Medium	100.00 sq. ft.
			Patch & Util. Cut Patch	Low	14.00 sq. ft.

Special	Inspection #	Inspection Area	Distress Type	Severity	Quantity
No	3	2,000 sq. ft.	Weathering	Low	1400.00 sq. ft.
			Raveling	Medium	100.00 sq. ft.

St ID	Sec ID	Street Name
SUMRLN	20	SUMMER LN
Inspection Date	11/16/2016	

Special	Inspection #	Inspection Area	Distress Type	Severity	Quantity
No	1	2,000 sq. ft.	Weathering	Low	1400.00 sq. ft.
			Raveling	Medium	100.00 sq. ft.
			Long. & Trans. Cracking	Low	36.00 ft.

Special	Inspection #	Inspection Area	Distress Type	Severity	Quantity
No	2	2,000 sq. ft.	Weathering	Low	1400.00 sq. ft.
			Raveling	Medium	100.00 sq. ft.
			Long. & Trans. Cracking	Low	7.00 ft.

St ID	Sec ID	Street Name
SUNNYS	10	SUNNYSIDE LN
Inspection Date	11/01/2016	

Special	Inspection #	Inspection Area	Distress Type	Severity	Quantity
No	1	3,200 sq. ft.	Weathering	Medium	880.00 sq. ft.
			Weathering	High	880.00 sq. ft.

St ID	Sec ID	Street Name
SUNPE	10	SUNPEAK LN
Inspection Date	11/16/2016	

Special	Inspection #	Inspection Area	Distress Type	Severity	Quantity
No	1	3,200 sq. ft.	Weathering	Low	1344.00 sq. ft.
			Raveling	Medium	160.00 sq. ft.
			Long. & Trans. Cracking	Low	21.00 ft.

St ID	Sec ID	Street Name
SUNRIS	10	SUNRISE CT
Inspection Date	11/01/2016	

Special	Inspection #	Inspection Area	Distress Type	Severity	Quantity
No	1	3,200 sq. ft.	Weathering	Medium	960.00 sq. ft.
			Weathering	High	960.00 sq. ft.
			Long. & Trans. Cracking	Low	74.00 ft.
			Long. & Trans. Cracking	Medium	23.00 ft.

St ID	Sec ID	Street Name
SUNSET	10	SUNSET WY
Inspection Date	11/16/2016	

Special	Inspection #	Inspection Area	Distress Type	Severity	Quantity
No	1	3,400 sq. ft.	Weathering	Low	1156.00 sq. ft.
			Raveling	Medium	170.00 sq. ft.
			Long. & Trans. Cracking	Low	52.00 ft.
			Long. & Trans. Cracking	Medium	2.00 ft.

St ID	Sec ID	Street Name
SUPECT	10	SUPERIOR CT
Inspection Date	11/01/2016	

Special	Inspection #	Inspection Area	Distress Type	Severity	Quantity
No	1	3,200 sq. ft.	Weathering	Medium	800.00 sq. ft.
			Weathering	High	800.00 sq. ft.
			Long. & Trans. Cracking	Low	16.00 ft.

St ID	Sec ID	Street Name
SUPEDR	10	SUPERIOR DR
Inspection Date	11/01/2016	

Special	Inspection #	Inspection Area	Distress Type	Severity	Quantity
No	1	3,200 sq. ft.	Weathering	Medium	960.00 sq. ft.
			Weathering	High	960.00 sq. ft.
			Long. & Trans. Cracking	Low	17.00 ft.
			Alligator Cracking	Low	33.00 sq. ft.

St ID	Sec ID	Street Name
SURREY	10	SURREY DR
Inspection Date	11/16/2016	

Special	Inspection #	Inspection Area	Distress Type	Severity	Quantity
No	1	3,600 sq. ft.	Weathering	Low	1404.00 sq. ft.
			Long. & Trans. Cracking	Low	234.00 ft.
			Raveling	Medium	180.00 sq. ft.
			Alligator Cracking	Low	23.00 sq. ft.
			Long. & Trans. Cracking	Medium	11.00 ft.

St ID	Sec ID	Street Name
SWARTH	10	SWARTHOUT CT
Inspection Date	11/16/2016	

Special	Inspection #	Inspection Area	Distress Type	Severity	Quantity
No	1	3,700 sq. ft.	Weathering	Low	1369.00 sq. ft.
			Raveling	Medium	185.00 sq. ft.
			Long. & Trans. Cracking	Low	111.00 ft.
			Alligator Cracking	Low	16.00 sq. ft.
			Long. & Trans. Cracking	Medium	3.00 ft.

St ID	Sec ID	Street Name			
SYCAMO	10	SYCAMORE PKWY			
Inspection Date		11/01/2016			
Special	Inspection #	Inspection Area	Distress Type	Severity	Quantity
No	1	2,300 sq. ft.	Weathering	Medium	920.00 sq. ft.
			Weathering	High	920.00 sq. ft.
			Long. & Trans. Cracking	Low	46.00 ft.
Special	Inspection #	Inspection Area	Distress Type	Severity	Quantity
No	2	2,300 sq. ft.	Weathering	Medium	920.00 sq. ft.
			Weathering	High	920.00 sq. ft.
			Long. & Trans. Cracking	Low	35.00 ft.
			Alligator Cracking	Low	15.00 sq. ft.
Special	Inspection #	Inspection Area	Distress Type	Severity	Quantity
No	3	2,300 sq. ft.	Weathering	Medium	920.00 sq. ft.
			Weathering	High	920.00 sq. ft.
			Long. & Trans. Cracking	Medium	45.00 ft.
			Alligator Cracking	Low	15.00 sq. ft.
Special	Inspection #	Inspection Area	Distress Type	Severity	Quantity
No	4	2,300 sq. ft.	Weathering	Medium	920.00 sq. ft.
			Weathering	High	920.00 sq. ft.

St ID	Sec ID	Street Name			
SYCAMO	20	SYCAMORE PKWY			
Inspection Date		11/01/2016			
Special	Inspection #	Inspection Area	Distress Type	Severity	Quantity
No	1	2,600 sq. ft.	Weathering	Medium	1040.00 sq. ft.
			Weathering	High	1040.00 sq. ft.
			Long. & Trans. Cracking	Low	35.00 ft.
			Alligator Cracking	Low	45.00 sq. ft.
Special	Inspection #	Inspection Area	Distress Type	Severity	Quantity
No	2	2,600 sq. ft.	Weathering	Medium	1040.00 sq. ft.
			Weathering	High	1040.00 sq. ft.
			Long. & Trans. Cracking	Low	16.00 ft.
			Long. & Trans. Cracking	Medium	39.00 ft.
Special	Inspection #	Inspection Area	Distress Type	Severity	Quantity
No	3	2,600 sq. ft.	Weathering	Medium	1040.00 sq. ft.
			Weathering	High	1040.00 sq. ft.
			Long. & Trans. Cracking	Low	43.00 ft.
Special	Inspection #	Inspection Area	Distress Type	Severity	Quantity
No	4	2,600 sq. ft.	Weathering	Medium	1040.00 sq. ft.
			Weathering	High	1040.00 sq. ft.
			Long. & Trans. Cracking	Low	28.00 ft.
			Long. & Trans. Cracking	Medium	24.00 ft.

St ID	Sec ID	Street Name			
SYCAMO	30	SYCAMORE PKWY			
Inspection Date	11/01/2016				
Special	Inspection #	Inspection Area	Distress Type	Severity	Quantity
No	1	2,600 sq. ft.	Weathering	Medium	1040.00 sq. ft.
			Weathering	High	1040.00 sq. ft.
			Patch & Util. Cut Patch	Low	127.00 sq. ft.
			Long. & Trans. Cracking	Low	46.00 ft.
			Long. & Trans. Cracking	Medium	16.00 ft.
Special	Inspection #	Inspection Area	Distress Type	Severity	Quantity
No	2	2,600 sq. ft.	Weathering	Medium	1040.00 sq. ft.
			Weathering	High	1040.00 sq. ft.
			Long. & Trans. Cracking	Low	35.00 ft.
			Alligator Cracking	Low	29.00 sq. ft.
Special	Inspection #	Inspection Area	Distress Type	Severity	Quantity
No	3	2,600 sq. ft.	Weathering	Medium	1040.00 sq. ft.
			Weathering	High	1040.00 sq. ft.
			Long. & Trans. Cracking	Low	61.00 ft.

St ID	Sec ID	Street Name			
SYCAMO	40	SYCAMORE PKWY			
Inspection Date	11/01/2016				
Special	Inspection #	Inspection Area	Distress Type	Severity	Quantity
No	1	2,600 sq. ft.	Weathering	Medium	1040.00 sq. ft.
			Weathering	High	1040.00 sq. ft.
Special	Inspection #	Inspection Area	Distress Type	Severity	Quantity
No	2	2,600 sq. ft.	Weathering	Medium	1040.00 sq. ft.
			Weathering	High	1040.00 sq. ft.
			Long. & Trans. Cracking	Low	45.00 ft.
Special	Inspection #	Inspection Area	Distress Type	Severity	Quantity
No	3	2,600 sq. ft.	Weathering	Medium	1040.00 sq. ft.
			Weathering	High	1040.00 sq. ft.
			Long. & Trans. Cracking	Medium	16.00 ft.
			Long. & Trans. Cracking	Low	28.00 ft.
Special	Inspection #	Inspection Area	Distress Type	Severity	Quantity
No	4	2,600 sq. ft.	Weathering	Medium	1040.00 sq. ft.
			Weathering	High	1040.00 sq. ft.

St ID	Sec ID	Street Name
SYCAMO	50	SYCAMORE PKWY
Inspection Date	11/01/2016	

Special	Inspection #	Inspection Area	Distress Type	Severity	Quantity
No	1	2,100 sq. ft.	Weathering	Medium	840.00 sq. ft.
			Weathering	High	840.00 sq. ft.
Special	Inspection #	Inspection Area	Distress Type	Severity	Quantity
No	2	2,100 sq. ft.	Weathering	Medium	840.00 sq. ft.
			Weathering	High	840.00 sq. ft.

St ID	Sec ID	Street Name
TAFTAV	10	TAFT AV
Inspection Date	11/16/2016	

Special	Inspection #	Inspection Area	Distress Type	Severity	Quantity
No	1	3,200 sq. ft.	Weathering	Low	1152.00 sq. ft.
			Raveling	Medium	160.00 sq. ft.
Special	Inspection #	Inspection Area	Distress Type	Severity	Quantity
No	2	3,200 sq. ft.	Weathering	Low	1152.00 sq. ft.
			Raveling	Medium	160.00 sq. ft.
			Patch & Util. Cut Patch	Low	23.00 sq. ft.

St ID	Sec ID	Street Name
TAHOE	10	TAHOE CR
Inspection Date	11/16/2016	

Special	Inspection #	Inspection Area	Distress Type	Severity	Quantity
No	1	3,200 sq. ft.	Weathering	Low	1344.00 sq. ft.
			Raveling	Medium	160.00 sq. ft.
			Patch & Util. Cut Patch	Low	45.00 sq. ft.
			Long. & Trans. Cracking	Low	26.00 ft.
			Long. & Trans. Cracking	Medium	12.00 ft.
Special	Inspection #	Inspection Area	Distress Type	Severity	Quantity
No	2	3,200 sq. ft.	Weathering	Low	1344.00 sq. ft.
			Raveling	Medium	160.00 sq. ft.
			Long. & Trans. Cracking	Medium	35.00 ft.
			Patch & Util. Cut Patch	Low	15.00 sq. ft.
			Long. & Trans. Cracking	Low	5.00 ft.

St ID	Sec ID	Street Name
TAHOE	20	TAHOE CR
Inspection Date	11/16/2016	

Special	Inspection #	Inspection Area	Distress Type	Severity	Quantity
No	1	3,200 sq. ft.	Weathering	Low	1280.00 sq. ft.
			Raveling	Medium	160.00 sq. ft.
			Patch & Util. Cut Patch	Low	47.00 sq. ft.
			Long. & Trans. Cracking	Low	18.00 ft.
			Long. & Trans. Cracking	Medium	12.00 ft.
			Long. & Trans. Cracking	High	3.00 ft.

Special	Inspection #	Inspection Area	Distress Type	Severity	Quantity
No	2	3,200 sq. ft.	Weathering	Low	1280.00 sq. ft.
			Raveling	Medium	160.00 sq. ft.
			Long. & Trans. Cracking	Low	30.00 ft.
			Patch & Util. Cut Patch	Low	23.00 sq. ft.
			Patch & Util. Cut Patch	Medium	15.00 sq. ft.
			Long. & Trans. Cracking	Medium	5.00 ft.

St ID	Sec ID	Street Name
TAHOE	30	TAHOE CR
Inspection Date	11/16/2016	

Special	Inspection #	Inspection Area	Distress Type	Severity	Quantity
No	1	3,200 sq. ft.	Weathering	Low	1248.00 sq. ft.
			Raveling	Medium	160.00 sq. ft.
			Patch & Util. Cut Patch	Low	10.00 sq. ft.
			Long. & Trans. Cracking	Low	7.00 ft.

Special	Inspection #	Inspection Area	Distress Type	Severity	Quantity
No	2	3,200 sq. ft.	Weathering	Low	1248.00 sq. ft.
			Raveling	Medium	160.00 sq. ft.

St ID	Sec ID	Street Name
TAHOE	40	TAHOE CR
Inspection Date	11/16/2016	

Special	Inspection #	Inspection Area	Distress Type	Severity	Quantity
No	1	3,200 sq. ft.	Weathering	Low	1280.00 sq. ft.
			Raveling	Medium	160.00 sq. ft.
			Long. & Trans. Cracking	Low	2.00 ft.

Special	Inspection #	Inspection Area	Distress Type	Severity	Quantity
No	2	3,200 sq. ft.	Weathering	Low	1280.00 sq. ft.
			Raveling	Medium	160.00 sq. ft.
			Long. & Trans. Cracking	Low	39.00 ft.
			Long. & Trans. Cracking	Medium	8.00 ft.

St ID	Sec ID	Street Name				
TAMARI	10	TAMARISK LN				
Inspection Date		11/01/2016				
Special	Inspection #	Inspection Area	Distress Type	Severity	Quantity	
No	1	3,200 sq. ft.	Weathering	Medium	880.00 sq. ft.	
			Weathering	High	880.00 sq. ft.	
			Long. & Trans. Cracking	Low	37.00 ft.	

St ID	Sec ID	Street Name				
TAMMI	10	TAMMI CT				
Inspection Date		11/16/2016				
Special	Inspection #	Inspection Area	Distress Type	Severity	Quantity	
No	1	3,400 sq. ft.	Weathering	Low	2040.00 sq. ft.	
			Raveling	Medium	170.00 sq. ft.	
			Long. & Trans. Cracking	Low	130.00 ft.	
			Long. & Trans. Cracking	Medium	78.00 ft.	
			Patch & Util. Cut Patch	Low	48.00 sq. ft.	
			Alligator Cracking	Low	7.00 sq. ft.	

St ID	Sec ID	Street Name				
TANYA	10	TANYA LN				
Inspection Date		11/01/2016				
Special	Inspection #	Inspection Area	Distress Type	Severity	Quantity	
No	1	3,200 sq. ft.	Weathering	Medium	880.00 sq. ft.	
			Weathering	High	880.00 sq. ft.	

St ID	Sec ID	Street Name
TARROG	10	TARROGANA DR
Inspection Date	11/01/2016	

Special	Inspection #	Inspection Area	Distress Type	Severity	Quantity
No	1	3,700 sq. ft.	Weathering	Medium	1036.00 sq. ft.
			Weathering	High	1036.00 sq. ft.
			Patch & Util. Cut Patch	Low	29.00 sq. ft.
			Long. & Trans. Cracking	Low	45.00 ft.
			Long. & Trans. Cracking	Medium	318.00 ft.
			Block Cracking	Low	174.00 sq. ft.
			Alligator Cracking	Low	58.00 sq. ft.
			Alligator Cracking	Medium	87.00 sq. ft.

Special	Inspection #	Inspection Area	Distress Type	Severity	Quantity
No	2	3,700 sq. ft.	Weathering	Medium	1036.00 sq. ft.
			Weathering	High	1036.00 sq. ft.
			Rutting/Depression	Low	18.00 sq. ft.
			Rutting/Depression	Medium	14.00 sq. ft.
			Patch & Util. Cut Patch	Low	46.00 sq. ft.
			Long. & Trans. Cracking	Low	39.00 ft.
			Long. & Trans. Cracking	Medium	355.00 ft.
			Block Cracking	Medium	348.00 sq. ft.

Special	Inspection #	Inspection Area	Distress Type	Severity	Quantity
No	3	3,700 sq. ft.	Weathering	Medium	1850.00 sq. ft.
			Weathering	High	1850.00 sq. ft.
			Long. & Trans. Cracking	Low	176.00 ft.
			Long. & Trans. Cracking	Medium	401.00 ft.
			Alligator Cracking	Low	32.00 sq. ft.

St ID	Sec ID	Street Name
TASSAJ	10	TASSAJARA CT
Inspection Date	11/01/2016	

Special	Inspection #	Inspection Area	Distress Type	Severity	Quantity
No	1	3,200 sq. ft.	Weathering	Medium	880.00 sq. ft.
			Weathering	High	880.00 sq. ft.
			Long. & Trans. Cracking	Low	29.00 ft.

St ID	Sec ID	Street Name
TAYLOR	10	TAYLOR LN
Inspection Date	11/16/2016	

Special	Inspection #	Inspection Area	Distress Type	Severity	Quantity
No	1	3,200 sq. ft.	Weathering	Low	1312.00 sq. ft.
			Raveling	Medium	160.00 sq. ft.

St ID	Sec ID	Street Name
TEAKCT	10	TEAKWOOD CT
Inspection Date	11/16/2016	

Special	Inspection #	Inspection Area	Distress Type	Severity	Quantity
No	1	3,200 sq. ft.	Weathering	Low	1920.00 sq. ft.
			Raveling	Medium	160.00 sq. ft.
			Long. & Trans. Cracking	Low	9.00 ft.
			Long. & Trans. Cracking	Medium	4.00 ft.

St ID	Sec ID	Street Name
TEAKWY	10	TEAKWOOD WY
Inspection Date	11/16/2016	

Special	Inspection #	Inspection Area	Distress Type	Severity	Quantity
No	1	3,200 sq. ft.	Weathering	Low	1920.00 sq. ft.
			Raveling	Medium	160.00 sq. ft.
			Long. & Trans. Cracking	Low	51.00 ft.
			Alligator Cracking	Low	7.00 sq. ft.

St ID	Sec ID	Street Name
TEAKWY	20	TEAKWOOD WY
Inspection Date	11/16/2016	

Special	Inspection #	Inspection Area	Distress Type	Severity	Quantity
No	1	3,200 sq. ft.	Weathering	Low	1600.00 sq. ft.
			Raveling	Medium	160.00 sq. ft.
			Alligator Cracking	Low	15.00 sq. ft.
			Long. & Trans. Cracking	Low	4.00 ft.

St ID	Sec ID	Street Name
TENEYA	10	TENEYA CT
Inspection Date	11/01/2016	

Special	Inspection #	Inspection Area	Distress Type	Severity	Quantity
No	1	3,200 sq. ft.	Weathering	Medium	560.00 sq. ft.
			Weathering	High	560.00 sq. ft.
			Patch & Util. Cut Patch	Low	447.00 sq. ft.

St ID	Sec ID	Street Name
TENNCT	10	TENNIS CT
Inspection Date	11/16/2016	

Special	Inspection #	Inspection Area	Distress Type	Severity	Quantity
No	1	3,200 sq. ft.	Weathering	Low	1280.00 sq. ft.
			Raveling	Medium	160.00 sq. ft.

St ID	Sec ID	Street Name				
TENNIS	10	TENNIS LN				
Inspection Date	11/16/2016					
Special	Inspection #	Inspection Area	Distress Type	Severity	Quantity	
No	1	2,000 sq. ft.	Weathering	Low	1600.00 sq. ft.	
			Raveling	Medium	100.00 sq. ft.	
Special	Inspection #	Inspection Area	Distress Type	Severity	Quantity	
No	2	2,000 sq. ft.	Weathering	Low	1600.00 sq. ft.	
			Raveling	Medium	100.00 sq. ft.	
			Alligator Cracking	Medium	65.00 sq. ft.	
			Long. & Trans. Cracking	Medium	60.00 ft.	
			Long. & Trans. Cracking	Low	36.00 ft.	
Special	Inspection #	Inspection Area	Distress Type	Severity	Quantity	
No	3	2,000 sq. ft.	Weathering	Low	1600.00 sq. ft.	
			Raveling	Medium	100.00 sq. ft.	
			Long. & Trans. Cracking	Medium	73.00 ft.	
			Block Cracking	Low	56.00 sq. ft.	
			Alligator Cracking	Low	47.00 sq. ft.	
Special	Inspection #	Inspection Area	Distress Type	Severity	Quantity	
No	4	2,000 sq. ft.	Weathering	Low	1600.00 sq. ft.	
			Raveling	Medium	100.00 sq. ft.	
St ID	Sec ID	Street Name				
TENNIS	20	TENNIS LN				
Inspection Date	11/16/2016					
Special	Inspection #	Inspection Area	Distress Type	Severity	Quantity	
No	1	2,000 sq. ft.	Weathering	Low	1600.00 sq. ft.	
			Raveling	Medium	100.00 sq. ft.	
			Alligator Cracking	Low	50.00 sq. ft.	
			Long. & Trans. Cracking	Medium	7.00 ft.	
Special	Inspection #	Inspection Area	Distress Type	Severity	Quantity	
No	2	2,000 sq. ft.	Weathering	Low	1600.00 sq. ft.	
			Raveling	Medium	100.00 sq. ft.	
			Alligator Cracking	Low	50.00 sq. ft.	
			Alligator Cracking	Medium	9.00 sq. ft.	
			Long. & Trans. Cracking	Low	5.00 ft.	

St ID	Sec ID	Street Name
TENNIS	30	TENNIS LN
Inspection Date	11/16/2016	

Special	Inspection #	Inspection Area	Distress Type	Severity	Quantity
No	1	2,000 sq. ft.	Weathering	Low	1600.00 sq. ft.
			Raveling	Medium	100.00 sq. ft.
			Long. & Trans. Cracking	Medium	39.00 ft.
			Alligator Cracking	Low	30.00 sq. ft.
			Patch & Util. Cut Patch	Low	19.00 sq. ft.
			Long. & Trans. Cracking	Low	17.00 ft.

St ID	Sec ID	Street Name
TENNIS	4	TENNIS LN
Inspection Date	11/16/2016	

Special	Inspection #	Inspection Area	Distress Type	Severity	Quantity
No	1	2,000 sq. ft.	Weathering	Low	1000.00 sq. ft.
			Raveling	Medium	100.00 sq. ft.

St ID	Sec ID	Street Name
TENNIS	40	TENNIS LN
Inspection Date	11/16/2016	

Special	Inspection #	Inspection Area	Distress Type	Severity	Quantity
No	1	3,800 sq. ft.	Weathering	Low	3000.00 sq. ft.
			Raveling	Medium	190.00 sq. ft.
			Long. & Trans. Cracking	Medium	82.00 ft.
			Alligator Cracking	Low	67.00 sq. ft.
			Alligator Cracking	Medium	6.00 sq. ft.

Special	Inspection #	Inspection Area	Distress Type	Severity	Quantity
No	2	3,800 sq. ft.	Weathering	Low	3000.00 sq. ft.
			Raveling	Medium	190.00 sq. ft.
			Alligator Cracking	Low	105.00 sq. ft.
			Long. & Trans. Cracking	Low	91.00 ft.
			Long. & Trans. Cracking	Medium	81.00 ft.
			Alligator Cracking	Medium	23.00 sq. ft.

St ID	Sec ID	Street Name
TENNIS	5	TENNIS LN
Inspection Date	11/16/2016	

Special	Inspection #	Inspection Area	Distress Type	Severity	Quantity
No	1	2,000 sq. ft.	Weathering	Low	1000.00 sq. ft.
			Raveling	Medium	100.00 sq. ft.

St ID	Sec ID	Street Name
TENNIS	50	TENNIS LN
Inspection Date	11/16/2016	

Special	Inspection #	Inspection Area	Distress Type	Severity	Quantity
No	1	2,000 sq. ft.	Weathering	Low	800.00 sq. ft.
			Raveling	Medium	100.00 sq. ft.
			Long. & Trans. Cracking	Low	20.00 ft.
			Long. & Trans. Cracking	Medium	3.00 ft.

St ID	Sec ID	Street Name
TERRAN	10	TERRA NOVE CT
Inspection Date	11/16/2016	

Special	Inspection #	Inspection Area	Distress Type	Severity	Quantity
No	1	3,200 sq. ft.	Weathering	Low	1312.00 sq. ft.
			Raveling	Medium	160.00 sq. ft.
			Patch & Util. Cut Patch	Low	10.00 sq. ft.

St ID	Sec ID	Street Name
TETON	10	TETON LN
Inspection Date	11/16/2016	

Special	Inspection #	Inspection Area	Distress Type	Severity	Quantity
No	1	3,200 sq. ft.	Weathering	Low	1408.00 sq. ft.
			Raveling	Medium	160.00 sq. ft.
			Long. & Trans. Cracking	Medium	135.00 ft.
			Long. & Trans. Cracking	Low	17.00 ft.

St ID	Sec ID	Street Name
THELMA	10	THELMA LP
Inspection Date	11/16/2016	

Special	Inspection #	Inspection Area	Distress Type	Severity	Quantity
No	1	3,800 sq. ft.	Weathering	Low	1254.00 sq. ft.
			Raveling	Medium	190.00 sq. ft.
			Patch & Util. Cut Patch	Low	16.00 sq. ft.
			Long. & Trans. Cracking	Medium	8.00 ft.
			Long. & Trans. Cracking	Low	3.00 ft.

Special	Inspection #	Inspection Area	Distress Type	Severity	Quantity
No	2	3,800 sq. ft.	Weathering	Low	1254.00 sq. ft.
			Raveling	Medium	190.00 sq. ft.
			Long. & Trans. Cracking	Low	16.00 ft.
			Long. & Trans. Cracking	Medium	12.00 ft.
			Alligator Cracking	Low	11.00 sq. ft.

St ID	Sec ID	Street Name
THICCT	10	THICKET CT
Inspection Date	11/16/2016	

Special	Inspection #	Inspection Area	Distress Type	Severity	Quantity
No	1	3,200 sq. ft.	Weathering	Low	1792.00 sq. ft.
			Raveling	Medium	160.00 sq. ft.
			Alligator Cracking	Low	50.00 sq. ft.
			Long. & Trans. Cracking	Medium	29.00 ft.
			Long. & Trans. Cracking	Low	20.00 ft.
			Alligator Cracking	Medium	10.00 sq. ft.

Special	Inspection #	Inspection Area	Distress Type	Severity	Quantity
No	2	3,200 sq. ft.	Weathering	Low	3000.00 sq. ft.
			Raveling	Medium	160.00 sq. ft.
			Long. & Trans. Cracking	Low	14.00 ft.
			Long. & Trans. Cracking	Medium	5.00 ft.

St ID	Sec ID	Street Name
THICLN	10	THICKET LN
Inspection Date	11/16/2016	

Special	Inspection #	Inspection Area	Distress Type	Severity	Quantity
No	1	3,200 sq. ft.	Weathering	Low	1728.00 sq. ft.
			Raveling	Medium	160.00 sq. ft.
			Alligator Cracking	Medium	114.00 sq. ft.
			Long. & Trans. Cracking	Medium	83.00 ft.
			Alligator Cracking	Low	63.00 sq. ft.
			Long. & Trans. Cracking	Low	24.00 ft.
			Patch & Util. Cut Patch	Low	19.00 sq. ft.

St ID	Sec ID	Street Name
THOMAS	10	THOMAS DEHAVEN
Inspection Date	11/16/2016	

Special	Inspection #	Inspection Area	Distress Type	Severity	Quantity
No	1	3,200 sq. ft.	Weathering	Low	1344.00 sq. ft.
			Raveling	Medium	160.00 sq. ft.
			Long. & Trans. Cracking	Low	17.00 ft.
			Long. & Trans. Cracking	Medium	12.00 ft.

Special	Inspection #	Inspection Area	Distress Type	Severity	Quantity
No	2	3,200 sq. ft.	Weathering	Low	1440.00 sq. ft.
			Alligator Cracking	Low	743.00 sq. ft.
			Raveling	Medium	160.00 sq. ft.
			Alligator Cracking	Medium	45.00 sq. ft.
			Long. & Trans. Cracking	Low	26.00 ft.
			Long. & Trans. Cracking	Medium	5.00 ft.

St ID	Sec ID	Street Name
TIOGA	10	TIOGA WY
Inspection Date	11/01/2016	

Special	Inspection #	Inspection Area	Distress Type	Severity	Quantity
No	1	3,600 sq. ft.	Weathering	Medium	1134.00 sq. ft.
			Weathering	High	1134.00 sq. ft.
			Rutting/Depression	Low	25.00 sq. ft.
			Patch & Util. Cut Patch	Low	62.00 sq. ft.
			Long. & Trans. Cracking	Low	44.00 ft.
			Long. & Trans. Cracking	Medium	271.00 ft.
			Block Cracking	Medium	408.00 sq. ft.
			Alligator Cracking	Low	191.00 sq. ft.
			Alligator Cracking	Medium	87.00 sq. ft.

St ID	Sec ID	Street Name
TOLBER	10	TOLBERT DR
Inspection Date	11/16/2016	

Special	Inspection #	Inspection Area	Distress Type	Severity	Quantity
No	1	3,600 sq. ft.	Weathering	Low	1296.00 sq. ft.
			Raveling	Medium	180.00 sq. ft.
			Patch & Util. Cut Patch	Low	11.00 sq. ft.
			Long. & Trans. Cracking	Low	9.00 ft.

St ID	Sec ID	Street Name
TOLBER	20	TOLBERT DR
Inspection Date	11/16/2016	

Special	Inspection #	Inspection Area	Distress Type	Severity	Quantity
No	1	3,600 sq. ft.	Weathering	Low	1296.00 sq. ft.
			Raveling	Medium	180.00 sq. ft.
			Long. & Trans. Cracking	Medium	115.00 ft.
			Alligator Cracking	Low	61.00 sq. ft.
			Long. & Trans. Cracking	Low	40.00 ft.
			Alligator Cracking	Medium	16.00 sq. ft.
			Patch & Util. Cut Patch	Low	16.00 sq. ft.

St ID	Sec ID	Street Name
TOLBER	30	TOLBERT DR
Inspection Date	11/16/2016	

Special	Inspection #	Inspection Area	Distress Type	Severity	Quantity
No	1	3,600 sq. ft.	Weathering	Low	648.00 sq. ft.
			Raveling	Medium	180.00 sq. ft.
			Long. & Trans. Cracking	Low	66.00 ft.
			Long. & Trans. Cracking	Medium	46.00 ft.

St ID	Sec ID	Street Name
TOMFCT	10	TOM FOWLER CT
Inspection Date	11/01/2016	

Special	Inspection #	Inspection Area	Distress Type	Severity	Quantity
No	1	3,200 sq. ft.	Weathering	Medium	960.00 sq. ft.
			Weathering	High	960.00 sq. ft.

St ID	Sec ID	Street Name
TOMFDR	10	TOM FOWLER DR
Inspection Date	11/01/2016	

Special	Inspection #	Inspection Area	Distress Type	Severity	Quantity
No	1	3,200 sq. ft.	Weathering	Medium	960.00 sq. ft.
			Weathering	High	960.00 sq. ft.

St ID	Sec ID	Street Name
TOMFDR	20	TOM FOWLER DR
Inspection Date	11/01/2016	

Special	Inspection #	Inspection Area	Distress Type	Severity	Quantity
No	1	3,200 sq. ft.	Weathering	Medium	960.00 sq. ft.
			Weathering	High	960.00 sq. ft.

Special	Inspection #	Inspection Area	Distress Type	Severity	Quantity
No	2	3,200 sq. ft.	Weathering	Medium	960.00 sq. ft.
			Weathering	High	960.00 sq. ft.
			Long. & Trans. Cracking	Low	23.00 ft.

St ID	Sec ID	Street Name
TONICT	10	TONI CT
Inspection Date	11/16/2016	

Special	Inspection #	Inspection Area	Distress Type	Severity	Quantity
No	1	3,200 sq. ft.	Weathering	Low	1376.00 sq. ft.
			Raveling	Medium	160.00 sq. ft.
			Long. & Trans. Cracking	Medium	36.00 ft.
			Patch & Util. Cut Patch	Low	15.00 sq. ft.
			Long. & Trans. Cracking	Low	5.00 ft.

St ID	Sec ID	Street Name
TONILN	10	TONI LN
Inspection Date	11/16/2016	

Special	Inspection #	Inspection Area	Distress Type	Severity	Quantity
No	1	3,200 sq. ft.	Weathering	Low	1344.00 sq. ft.
			Raveling	Medium	160.00 sq. ft.
			Long. & Trans. Cracking	Medium	4.00 ft.
			Long. & Trans. Cracking	Low	3.00 ft.

St ID	Sec ID	Street Name
TONYST	10	TONY STUITT DR
Inspection Date	11/16/2016	

Special	Inspection #	Inspection Area	Distress Type	Severity	Quantity
No	1	3,200 sq. ft.	Weathering	Low	1248.00 sq. ft.
			Raveling	Medium	160.00 sq. ft.
			Patch & Util. Cut Patch	Low	65.00 sq. ft.

Special	Inspection #	Inspection Area	Distress Type	Severity	Quantity
No	2	3,200 sq. ft.	Weathering	Low	1248.00 sq. ft.
			Raveling	Medium	160.00 sq. ft.
			Alligator Cracking	Medium	116.00 sq. ft.
			Patch & Util. Cut Patch	Low	23.00 sq. ft.
			Long. & Trans. Cracking	Low	20.00 ft.
			Long. & Trans. Cracking	Medium	9.00 ft.

St ID	Sec ID	Street Name
TOULCT	10	TOULOUSE CT
Inspection Date	11/01/2016	

Special	Inspection #	Inspection Area	Distress Type	Severity	Quantity
No	1	3,200 sq. ft.	Weathering	Medium	800.00 sq. ft.
			Weathering	High	800.00 sq. ft.

St ID	Sec ID	Street Name
TOULST	10	TOULOUSE ST
Inspection Date	11/01/2016	

Special	Inspection #	Inspection Area	Distress Type	Severity	Quantity
No	1	3,200 sq. ft.	Weathering	Medium	800.00 sq. ft.
			Weathering	High	800.00 sq. ft.

St ID	Sec ID	Street Name
TRACCT	10	TRACY JEAN CT
Inspection Date	11/16/2016	

Special	Inspection #	Inspection Area	Distress Type	Severity	Quantity
No	1	3,200 sq. ft.	Weathering	Low	1280.00 sq. ft.
			Raveling	Medium	160.00 sq. ft.
			Patch & Util. Cut Patch	Low	20.00 sq. ft.

St ID	Sec ID	Street Name
TRACDR	10	TRACY JEAN DR
Inspection Date	11/16/2016	

Special	Inspection #	Inspection Area	Distress Type	Severity	Quantity
No	1	3,600 sq. ft.	Weathering	Low	1476.00 sq. ft.
			Raveling	Medium	180.00 sq. ft.
			Alligator Cracking	Low	9.00 sq. ft.
			Long. & Trans. Cracking	Medium	3.00 ft.
			Long. & Trans. Cracking	Low	3.00 ft.

St ID	Sec ID	Street Name
TRACY	05	N TRACY BLVD
Inspection Date	12/01/2016	

Special	Inspection #	Inspection Area	Distress Type	Severity	Quantity
No	1	2,300 sq. ft.	Block Cracking	Low	122.00 sq. ft.
			Long. & Trans. Cracking	Low	9.00 ft.
			Long. & Trans. Cracking	Medium	32.00 ft.
			Weathering	Medium	115.00 sq. ft.
			Weathering	Low	2185.00 sq. ft.

Special	Inspection #	Inspection Area	Distress Type	Severity	Quantity
No	2	2,300 sq. ft.	Long. & Trans. Cracking	Medium	9.00 ft.
			Weathering	Medium	115.00 sq. ft.
			Weathering	Low	2185.00 sq. ft.

Special	Inspection #	Inspection Area	Distress Type	Severity	Quantity
No	3	2,300 sq. ft.	Long. & Trans. Cracking	Low	32.00 ft.
			Weathering	Medium	2300.00 sq. ft.

Special	Inspection #	Inspection Area	Distress Type	Severity	Quantity
Yes	4	2,300 sq. ft.	Long. & Trans. Cracking	Medium	32.00 ft.
			Alligator Cracking	Low	82.00 sq. ft.
			Patch & Util. Cut Patch	Medium	40.00 sq. ft.
			Rutting/Depression	Low	42.00 sq. ft.
			Alligator Cracking	High	132.00 sq. ft.
			Alligator Cracking	Medium	156.00 sq. ft.
			Weathering	Medium	2300.00 sq. ft.

St ID	Sec ID	Street Name
TRACY	07	N TRACY BLVD
Inspection Date	12/02/2016	

Special	Inspection #	Inspection Area	Distress Type	Severity	Quantity
No	1	2,600 sq. ft.	Weathering	Low	2600.00 sq. ft.

St ID	Sec ID	Street Name
TRACY	100	N TRACY BLVD
Inspection Date	11/16/2016	

Special	Inspection #	Inspection Area	Distress Type	Severity	Quantity
No	1	3,000 sq. ft.	Weathering	Low	2800.00 sq. ft.
			Alligator Cracking	Low	152.00 sq. ft.
			Raveling	Medium	150.00 sq. ft.
			Long. & Trans. Cracking	Medium	111.00 ft.
			Long. & Trans. Cracking	Low	21.00 ft.

Special	Inspection #	Inspection Area	Distress Type	Severity	Quantity
No	2	3,000 sq. ft.	Weathering	Low	2800.00 sq. ft.
			Raveling	Medium	150.00 sq. ft.
			Long. & Trans. Cracking	Medium	125.00 ft.
			Alligator Cracking	Medium	115.00 sq. ft.
			Alligator Cracking	High	83.00 sq. ft.
			Alligator Cracking	Low	33.00 sq. ft.
			Long. & Trans. Cracking	High	30.00 ft.

Special	Inspection #	Inspection Area	Distress Type	Severity	Quantity
No	3	3,000 sq. ft.	Weathering	Low	2800.00 sq. ft.
			Raveling	Medium	150.00 sq. ft.
			Long. & Trans. Cracking	Low	115.00 ft.
			Alligator Cracking	Low	81.00 sq. ft.
			Long. & Trans. Cracking	Medium	77.00 ft.

Special	Inspection #	Inspection Area	Distress Type	Severity	Quantity
No	4	3,000 sq. ft.	Weathering	Low	2800.00 sq. ft.
			Raveling	Medium	150.00 sq. ft.
			Alligator Cracking	Low	69.00 sq. ft.
			Long. & Trans. Cracking	Medium	21.00 ft.

Inspection Date 12/01/2016

Special	Inspection #	Inspection Area	Distress Type	Severity	Quantity
No	1	3,000 sq. ft.	Raveling	Medium	450.00 sq. ft.
			Weathering	Low	2550.00 sq. ft.
			Long. & Trans. Cracking	Low	28.00 ft.
			Alligator Cracking	Low	52.00 sq. ft.
			Distortions	Low	14.00 sq. ft.
			Long. & Trans. Cracking	High	37.00 ft.
			Long. & Trans. Cracking	Medium	106.00 ft.
			Alligator Cracking	High	58.00 sq. ft.
			Alligator Cracking	Medium	155.00 sq. ft.

Special	Inspection #	Inspection Area	Distress Type	Severity	Quantity
No	2	3,000 sq. ft.	Alligator Cracking	High	42.00 sq. ft.
			Raveling	Medium	450.00 sq. ft.
			Weathering	Medium	150.00 sq. ft.
			Weathering	Low	2400.00 sq. ft.
			Alligator Cracking	Low	47.00 sq. ft.
			Alligator Cracking	Medium	116.00 sq. ft.

Long. & Trans. Cracking	Medium	98.00 ft.
Block Cracking	High	255.00 sq. ft.
Block Cracking	Medium	450.00 sq. ft.

Special	Inspection #	Inspection Area	Distress Type	Severity	Quantity
No	3	3,000 sq. ft.	Raveling	Medium	450.00 sq. ft.
			Weathering	Medium	150.00 sq. ft.
			Weathering	Low	2400.00 sq. ft.
			Distortions	Medium	2.00 sq. ft.
			Distortions	Low	14.00 sq. ft.
			Alligator Cracking	High	93.00 sq. ft.
			Alligator Cracking	Medium	48.00 sq. ft.
			Alligator Cracking	Low	156.00 sq. ft.
			Rutting/Depression	Low	52.00 sq. ft.

St ID	Sec ID	Street Name
TRACY	115	N TRACY BLVD
Inspection Date	12/02/2016	

Special	Inspection #	Inspection Area	Distress Type	Severity	Quantity
No	1	3,500 sq. ft.	Long. & Trans. Cracking	Low	48.00 ft.
			Alligator Cracking	Low	116.00 sq. ft.
			Raveling	Medium	35.00 sq. ft.
			Weathering	Medium	3465.00 sq. ft.

Special	Inspection #	Inspection Area	Distress Type	Severity	Quantity
No	2	3,500 sq. ft.	Raveling	Medium	35.00 sq. ft.
			Weathering	Medium	3465.00 sq. ft.
			Long. & Trans. Cracking	Low	53.00 ft.
			Long. & Trans. Cracking	Medium	51.00 ft.

Special	Inspection #	Inspection Area	Distress Type	Severity	Quantity
No	3	3,500 sq. ft.	Long. & Trans. Cracking	Low	96.00 ft.
			Long. & Trans. Cracking	Medium	34.00 ft.
			Raveling	Medium	35.00 sq. ft.
			Weathering	Low	3465.00 sq. ft.

St ID	Sec ID	Street Name
TRACY	120	N TRACY BLVD
Inspection Date	11/16/2016	

Special	Inspection #	Inspection Area	Distress Type	Severity	Quantity
No	1	3,800 sq. ft.	Weathering	Low	3000.00 sq. ft.
			Raveling	Medium	190.00 sq. ft.
			Alligator Cracking	Low	86.00 sq. ft.

Special	Inspection #	Inspection Area	Distress Type	Severity	Quantity
No	2	3,800 sq. ft.	Weathering	Low	3000.00 sq. ft.
			Raveling	Medium	190.00 sq. ft.
			Alligator Cracking	Medium	52.00 sq. ft.

Special	Inspection #	Inspection Area	Distress Type	Severity	Quantity
No	3	3,800 sq. ft.	Weathering	Low	3000.00 sq. ft.
			Raveling	Medium	190.00 sq. ft.
			Long. & Trans. Cracking	Low	61.00 ft.
			Rutting/Depression	Low	32.00 sq. ft.

Special	Inspection #	Inspection Area	Distress Type	Severity	Quantity
No	4	3,800 sq. ft.	Weathering	Low	3000.00 sq. ft.
			Raveling	Medium	190.00 sq. ft.
			Long. & Trans. Cracking	Medium	48.00 ft.

Inspection Date 12/01/2016

Special	Inspection #	Inspection Area	Distress Type	Severity	Quantity
No	1	3,800 sq. ft.	Raveling	Medium	38.00 sq. ft.
			Weathering	Medium	3762.00 sq. ft.
			Alligator Cracking	Low	13.00 sq. ft.
			Long. & Trans. Cracking	Medium	62.00 ft.

Special	Inspection #	Inspection Area	Distress Type	Severity	Quantity
No	2	3,800 sq. ft.	Rutting/Depression	Low	40.00 sq. ft.
			Raveling	Medium	38.00 sq. ft.
			Weathering	Medium	3762.00 sq. ft.
			Long. & Trans. Cracking	Low	7.00 ft.
			Alligator Cracking	Low	13.00 sq. ft.

Special	Inspection #	Inspection Area	Distress Type	Severity	Quantity
No	3	3,800 sq. ft.	Long. & Trans. Cracking	Low	13.00 ft.
			Alligator Cracking	Low	52.00 sq. ft.
			Raveling	Medium	38.00 sq. ft.
			Weathering	Medium	3762.00 sq. ft.

Special	Inspection #	Inspection Area	Distress Type	Severity	Quantity
No	4	3,800 sq. ft.	Rutting/Depression	Low	32.00 sq. ft.
			Raveling	Medium	38.00 sq. ft.
			Weathering	Medium	3762.00 sq. ft.
			Long. & Trans. Cracking	Medium	44.00 ft.

St ID	Sec ID	Street Name
TRACY	130	S TRACY BL
Inspection Date	11/16/2016	

Special	Inspection #	Inspection Area	Distress Type	Severity	Quantity
No	1	3,550 sq. ft.	Weathering	Low	3000.00 sq. ft.
			Alligator Cracking	Low	447.00 sq. ft.
			Raveling	Medium	177.50 sq. ft.
			Rutting/Depression	Low	81.00 sq. ft.

Special	Inspection #	Inspection Area	Distress Type	Severity	Quantity
No	2	3,550 sq. ft.	Weathering	Low	3000.00 sq. ft.
			Alligator Cracking	Low	358.00 sq. ft.
			Raveling	Medium	177.50 sq. ft.
			Long. & Trans. Cracking	Medium	77.00 ft.
			Long. & Trans. Cracking	Low	46.00 ft.
			Rutting/Depression	Low	18.00 sq. ft.

Special	Inspection #	Inspection Area	Distress Type	Severity	Quantity
No	3	3,550 sq. ft.	Weathering	Low	3000.00 sq. ft.
			Raveling	Medium	177.50 sq. ft.
			Long. & Trans. Cracking	Medium	18.00 ft.
			Long. & Trans. Cracking	Low	9.00 ft.

Inspection Date 12/01/2016

Special	Inspection #	Inspection Area	Distress Type	Severity	Quantity
No	1	3,550 sq. ft.	Long. & Trans. Cracking	Low	13.00 ft.
			Weathering	Low	3550.00 sq. ft.

Special	Inspection #	Inspection Area	Distress Type	Severity	Quantity
No	2	3,550 sq. ft.	Weathering	Low	3550.00 sq. ft.

Special	Inspection #	Inspection Area	Distress Type	Severity	Quantity
No	3	3,550 sq. ft.	Long. & Trans. Cracking	Low	11.00 ft.
			Weathering	Low	3550.00 sq. ft.

Special	Inspection #	Inspection Area	Distress Type	Severity	Quantity
No	4	3,550 sq. ft.	Long. & Trans. Cracking	Low	14.00 ft.
			Weathering	Low	3550.00 sq. ft.

Special	Inspection #	Inspection Area	Distress Type	Severity	Quantity
No	5	3,550 sq. ft.	Weathering	Low	3550.00 sq. ft.

St ID	Sec ID	Street Name
TRACY	140	S TRACY BL
Inspection Date	11/16/2016	

Special	Inspection #	Inspection Area	Distress Type	Severity	Quantity
No	1	3,600 sq. ft.	Weathering	Low	3000.00 sq. ft.
			Alligator Cracking	Low	187.00 sq. ft.
			Raveling	Medium	180.00 sq. ft.
			Long. & Trans. Cracking	Low	134.00 ft.

Special	Inspection #	Inspection Area	Distress Type	Severity	Quantity
No	2	3,600 sq. ft.	Weathering	Low	3000.00 sq. ft.
			Raveling	Medium	180.00 sq. ft.
			Alligator Cracking	Low	155.00 sq. ft.
			Alligator Cracking	Medium	134.00 sq. ft.
			Long. & Trans. Cracking	Medium	61.00 ft.
			Long. & Trans. Cracking	Low	33.00 ft.

Special	Inspection #	Inspection Area	Distress Type	Severity	Quantity
No	3	3,600 sq. ft.	Weathering	Low	3000.00 sq. ft.
			Raveling	Medium	180.00 sq. ft.
			Alligator Cracking	Low	132.00 sq. ft.
			Long. & Trans. Cracking	Low	90.00 ft.
			Block Cracking	Low	42.00 sq. ft.

Inspection Date 12/01/2016

Special	Inspection #	Inspection Area	Distress Type	Severity	Quantity
No	1	3,600 sq. ft.	Weathering	Low	3600.00 sq. ft.

Special	Inspection #	Inspection Area	Distress Type	Severity	Quantity
No	2	3,600 sq. ft.	Weathering	Low	3600.00 sq. ft.

Special	Inspection #	Inspection Area	Distress Type	Severity	Quantity
No	3	3,600 sq. ft.	Weathering	Low	3600.00 sq. ft.

St ID	Sec ID	Street Name
TRACY	150	S TRACY BL
Inspection Date	11/16/2016	

Special	Inspection #	Inspection Area	Distress Type	Severity	Quantity
No	1	3,000 sq. ft.	Weathering	Low	2800.00 sq. ft.
			Raveling	Medium	150.00 sq. ft.
			Alligator Cracking	Low	127.00 sq. ft.
			Long. & Trans. Cracking	Medium	48.00 ft.

Special	Inspection #	Inspection Area	Distress Type	Severity	Quantity
No	2	3,000 sq. ft.	Weathering	Low	2800.00 sq. ft.
			Raveling	Medium	150.00 sq. ft.
			Long. & Trans. Cracking	Low	147.00 ft.
			Alligator Cracking	Medium	91.00 sq. ft.
			Alligator Cracking	Low	64.00 sq. ft.
			Long. & Trans. Cracking	Medium	32.00 ft.
			Alligator Cracking	High	7.00 sq. ft.

Inspection Date 12/01/2016

Special	Inspection #	Inspection Area	Distress Type	Severity	Quantity
No	1	3,000 sq. ft.	Weathering	Low	3000.00 sq. ft.

Special	Inspection #	Inspection Area	Distress Type	Severity	Quantity
No	2	3,000 sq. ft.	Weathering	Low	3000.00 sq. ft.

St ID	Sec ID	Street Name
TRACY	165NB	S TRACY BL
Inspection Date	11/16/2016	

Special	Inspection #	Inspection Area	Distress Type	Severity	Quantity
No	1	3,000 sq. ft.	Weathering	Low	450.00 sq. ft.
			Raveling	Medium	150.00 sq. ft.

Inspection Date 12/01/2016

Special	Inspection #	Inspection Area	Distress Type	Severity	Quantity
No	1	3,000 sq. ft.	Weathering	Medium	3000.00 sq. ft.
			Long. & Trans. Cracking	Medium	13.00 ft.

St ID	Sec ID	Street Name
TRACY	165SB	S TRACY BL
Inspection Date	11/16/2016	

Special	Inspection #	Inspection Area	Distress Type	Severity	Quantity
No	1	3,000 sq. ft.	Weathering	Low	300.00 sq. ft.
			Raveling	Medium	150.00 sq. ft.

Inspection Date 12/01/2016

Special	Inspection #	Inspection Area	Distress Type	Severity	Quantity
No	1	3,000 sq. ft.	Rutting/Depression	Low	14.00 sq. ft.
			Long. & Trans. Cracking	Low	16.00 ft.
			Weathering	Low	3000.00 sq. ft.

Special	Inspection #	Inspection Area	Distress Type	Severity	Quantity
No	2	3,000 sq. ft.	Weathering	Low	3000.00 sq. ft.

St ID	Sec ID	Street Name
TRACY	170NB	S TRACY BL
Inspection Date	11/16/2016	

Special	Inspection #	Inspection Area	Distress Type	Severity	Quantity
No	1	3,000 sq. ft.	Weathering	Low	900.00 sq. ft.
			Raveling	Medium	150.00 sq. ft.

Inspection Date 12/01/2016

Special	Inspection #	Inspection Area	Distress Type	Severity	Quantity
No	1	3,000 sq. ft.	Long. & Trans. Cracking	Low	71.00 ft.
			Weathering	Medium	3000.00 sq. ft.

Special	Inspection #	Inspection Area	Distress Type	Severity	Quantity
No	2	3,000 sq. ft.	Long. & Trans. Cracking	Medium	14.00 ft.
			Alligator Cracking	Low	43.00 sq. ft.
			Weathering	Medium	3000.00 sq. ft.

Special	Inspection #	Inspection Area	Distress Type	Severity	Quantity
No	3	3,000 sq. ft.	Long. & Trans. Cracking	Low	46.00 ft.
			Alligator Cracking	Low	34.00 sq. ft.
			Weathering	Medium	3000.00 sq. ft.

Special	Inspection #	Inspection Area	Distress Type	Severity	Quantity
No	4	3,000 sq. ft.	Rutting/Depression	Low	12.00 sq. ft.
			Alligator Cracking	Low	39.00 sq. ft.
			Weathering	Low	3000.00 sq. ft.

St ID	Sec ID	Street Name
TRACY	171SB	S TRACY BL
Inspection Date	11/16/2016	

Special	Inspection #	Inspection Area	Distress Type	Severity	Quantity
No	1	3,000 sq. ft.	Weathering	Low	2800.00 sq. ft.
			Raveling	Medium	150.00 sq. ft.
			Long. & Trans. Cracking	Medium	38.00 ft.
			Alligator Cracking	Low	32.00 sq. ft.
			Alligator Cracking	Medium	18.00 sq. ft.

Inspection Date 12/01/2016

Special	Inspection #	Inspection Area	Distress Type	Severity	Quantity
No	1	3,000 sq. ft.	Long. & Trans. Cracking	Medium	74.00 ft.
			Weathering	Medium	3000.00 sq. ft.
			Alligator Cracking	Low	28.00 sq. ft.

Special	Inspection #	Inspection Area	Distress Type	Severity	Quantity
No	2	3,000 sq. ft.	Alligator Cracking	Low	32.00 sq. ft.
			Long. & Trans. Cracking	Medium	76.00 ft.
			Weathering	Medium	3000.00 sq. ft.

St ID	Sec ID	Street Name
TRACY	172SB	S TRACY BL
Inspection Date	11/16/2016	

Special	Inspection #	Inspection Area	Distress Type	Severity	Quantity
No	1	3,000 sq. ft.	Weathering	Low	300.00 sq. ft.
			Raveling	Medium	150.00 sq. ft.

Inspection Date 12/01/2016

Special	Inspection #	Inspection Area	Distress Type	Severity	Quantity
No	1	3,000 sq. ft.	Weathering	Low	3000.00 sq. ft.

St ID	Sec ID	Street Name
TRACY	180NB	S TRACY BL
Inspection Date	11/16/2016	

Special	Inspection #	Inspection Area	Distress Type	Severity	Quantity
No	1	3,000 sq. ft.	Weathering	Low	2800.00 sq. ft.
			Raveling	Medium	150.00 sq. ft.

Special	Inspection #	Inspection Area	Distress Type	Severity	Quantity
No	2	3,000 sq. ft.	Weathering	Low	2800.00 sq. ft.
			Raveling	Medium	150.00 sq. ft.
			Distortions	Medium	7.00 sq. ft.
			Rutting/Depression	Medium	3.00 sq. ft.

Special	Inspection #	Inspection Area	Distress Type	Severity	Quantity
No	3	3,000 sq. ft.	Weathering	Low	2800.00 sq. ft.
			Raveling	Medium	150.00 sq. ft.

Special	Inspection #	Inspection Area	Distress Type	Severity	Quantity
No	4	3,000 sq. ft.	Weathering	Low	2800.00 sq. ft.
			Raveling	Medium	150.00 sq. ft.

Inspection Date 12/01/2016

Special	Inspection #	Inspection Area	Distress Type	Severity	Quantity
No	1	3,000 sq. ft.	Raveling	High	300.00 sq. ft.
			Weathering	Medium	2700.00 sq. ft.

Special	Inspection #	Inspection Area	Distress Type	Severity	Quantity
No	2	3,000 sq. ft.	Weathering	Medium	3000.00 sq. ft.

Special	Inspection #	Inspection Area	Distress Type	Severity	Quantity
No	3	3,000 sq. ft.	Patch & Util. Cut Patch	Low	8.00 sq. ft.
			Alligator Cracking	Low	43.00 sq. ft.
			Alligator Cracking	High	112.00 sq. ft.
			Weathering	Medium	3000.00 sq. ft.

Special	Inspection #	Inspection Area	Distress Type	Severity	Quantity
No	4	3,000 sq. ft.	Long. & Trans. Cracking	Medium	8.00 ft.
			Long. & Trans. Cracking	Low	11.00 ft.
			Rutting/Depression	High	2.00 sq. ft.
			Rutting/Depression	Medium	22.00 sq. ft.
			Alligator Cracking	Low	56.00 sq. ft.
			Weathering	Medium	3000.00 sq. ft.

Comment BIKE LANE DEPRESSION NEAR WHISPERING WIND

Special	Inspection #	Inspection Area	Distress Type	Severity	Quantity
No	5	3,000 sq. ft.	Long. & Trans. Cracking	Medium	49.00 ft.
			Long. & Trans. Cracking	Low	57.00 ft.
			Alligator Cracking	Low	74.00 sq. ft.
			Weathering	Medium	3000.00 sq. ft.

St ID	Sec ID	Street Name
TRACY	180SB	S TRACY BL
Inspection Date	11/16/2016	

Special	Inspection #	Inspection Area	Distress Type	Severity	Quantity
No	1	3,000 sq. ft.	Weathering	Low	2800.00 sq. ft.
			Raveling	Medium	150.00 sq. ft.
			Alligator Cracking	Low	59.00 sq. ft.
			Long. & Trans. Cracking	Low	29.00 ft.
			Alligator Cracking	Medium	3.00 sq. ft.

Special	Inspection #	Inspection Area	Distress Type	Severity	Quantity
No	2	3,000 sq. ft.	Weathering	Low	2800.00 sq. ft.
			Raveling	Medium	150.00 sq. ft.

Special	Inspection #	Inspection Area	Distress Type	Severity	Quantity
No	3	3,000 sq. ft.	Weathering	Low	2800.00 sq. ft.
			Raveling	Medium	150.00 sq. ft.

Special	Inspection #	Inspection Area	Distress Type	Severity	Quantity
No	4	3,000 sq. ft.	Weathering	Low	2800.00 sq. ft.
			Raveling	Medium	150.00 sq. ft.

Inspection Date 12/01/2016

Special	Inspection #	Inspection Area	Distress Type	Severity	Quantity
No	1	3,000 sq. ft.	Raveling	Medium	30.00 sq. ft.
			Weathering	Medium	2970.00 sq. ft.
			Long. & Trans. Cracking	Medium	7.00 ft.
			Long. & Trans. Cracking	Low	13.00 ft.
			Alligator Cracking	Medium	4.00 sq. ft.
			Alligator Cracking	Low	66.00 sq. ft.

Special	Inspection #	Inspection Area	Distress Type	Severity	Quantity
No	2	3,000 sq. ft.	Long. & Trans. Cracking	Low	32.00 ft.
			Long. & Trans. Cracking	Medium	16.00 ft.
			Patch & Util. Cut Patch	Low	50.00 sq. ft.
			Weathering	Medium	3000.00 sq. ft.

Special	Inspection #	Inspection Area	Distress Type	Severity	Quantity
No	3	3,000 sq. ft.	Long. & Trans. Cracking	Low	17.00 ft.
			Weathering	Medium	3000.00 sq. ft.

Special	Inspection #	Inspection Area	Distress Type	Severity	Quantity
No	4	3,000 sq. ft.	Weathering	Medium	3000.00 sq. ft.
			Long. & Trans. Cracking	Medium	80.00 ft.

Special	Inspection #	Inspection Area	Distress Type	Severity	Quantity
Yes	5	3,000 sq. ft.	Alligator Cracking	Low	16.00 sq. ft.
			Long. & Trans. Cracking	Low	13.00 ft.
			Alligator Cracking	High	14.00 sq. ft.
			Alligator Cracking	Medium	56.00 sq. ft.

Raveling	Medium	900.00 sq. ft.
Weathering	Medium	2100.00 sq. ft.

Comment RAILROAD TRACKS GATOR

St ID	Sec ID	Street Name
TRACY	195	S TRACY BL

Inspection Date 12/02/2016

Special	Inspection #	Inspection Area	Distress Type	Severity	Quantity
No	1	2,400 sq. ft.	Alligator Cracking	Medium	47.00 sq. ft.
			Long. & Trans. Cracking	Medium	114.00 ft.
			Alligator Cracking	High	56.00 sq. ft.
			Raveling	Medium	240.00 sq. ft.
			Weathering	Medium	2160.00 sq. ft.

Special	Inspection #	Inspection Area	Distress Type	Severity	Quantity
No	2	2,400 sq. ft.	Long. & Trans. Cracking	Medium	92.00 ft.
			Long. & Trans. Cracking	Low	37.00 ft.
			Rutting/Depression	Medium	56.00 sq. ft.
			Alligator Cracking	High	1744.00 sq. ft.
			Raveling	Medium	480.00 sq. ft.
			Weathering	Medium	1920.00 sq. ft.

Special	Inspection #	Inspection Area	Distress Type	Severity	Quantity
No	3	2,400 sq. ft.	Long. & Trans. Cracking	Low	32.00 ft.
			Alligator Cracking	High	346.00 sq. ft.
			Rutting/Depression	Low	202.00 sq. ft.
			Raveling	Medium	480.00 sq. ft.
			Weathering	Medium	1920.00 sq. ft.

Special	Inspection #	Inspection Area	Distress Type	Severity	Quantity
No	4	2,400 sq. ft.	Long. & Trans. Cracking	Medium	56.00 ft.
			Long. & Trans. Cracking	Low	27.00 ft.
			Alligator Cracking	Medium	95.00 sq. ft.
			Alligator Cracking	Low	172.00 sq. ft.
			Raveling	Medium	480.00 sq. ft.
			Weathering	Medium	1920.00 sq. ft.

St ID	Sec ID	Street Name
TRACY	20	N TRACY BLVD

Inspection Date 12/02/2016

Special	Inspection #	Inspection Area	Distress Type	Severity	Quantity
No	1	3,000 sq. ft.	Weathering	Low	3000.00 sq. ft.

St ID	Sec ID	Street Name
TRACY	30	N TRACY BLVD

Inspection Date 12/02/2016

Special	Inspection #	Inspection Area	Distress Type	Severity	Quantity
No	1	3,500 sq. ft.	Weathering	Low	3500.00 sq. ft.

St ID	Sec ID	Street Name			
TRACY	40	N TRACY BLVD			
Inspection Date	12/02/2016				
Special	Inspection #	Inspection Area	Distress Type	Severity	Quantity
No	1	2,750 sq. ft.	Weathering	Low	2750.00 sq. ft.

St ID	Sec ID	Street Name
TRACY	50	N TRACY BLVD
Inspection Date	11/16/2016	

Special	Inspection #	Inspection Area	Distress Type	Severity	Quantity
No	1	3,000 sq. ft.	Weathering	Low	2800.00 sq. ft.
			Raveling	Medium	150.00 sq. ft.
			Long. & Trans. Cracking	Low	16.00 ft.

Special	Inspection #	Inspection Area	Distress Type	Severity	Quantity
No	2	3,000 sq. ft.	Weathering	Low	2800.00 sq. ft.
			Raveling	Medium	150.00 sq. ft.
			Alligator Cracking	Low	42.00 sq. ft.
			Long. & Trans. Cracking	Medium	10.00 ft.

Special	Inspection #	Inspection Area	Distress Type	Severity	Quantity
No	3	3,000 sq. ft.	Weathering	Low	2800.00 sq. ft.
			Raveling	Medium	150.00 sq. ft.
			Alligator Cracking	Low	33.00 sq. ft.
			Long. & Trans. Cracking	Low	8.00 ft.

Special	Inspection #	Inspection Area	Distress Type	Severity	Quantity
No	4	3,000 sq. ft.	Weathering	Low	2800.00 sq. ft.
			Raveling	Medium	150.00 sq. ft.
			Alligator Cracking	Low	72.00 sq. ft.
			Long. & Trans. Cracking	Low	16.00 ft.
			Long. & Trans. Cracking	Medium	10.00 ft.

Inspection Date 12/02/2016

Special	Inspection #	Inspection Area	Distress Type	Severity	Quantity
No	1	3,000 sq. ft.	Rutting/Depression	Medium	2.00 sq. ft.
			Rutting/Depression	Low	5.00 sq. ft.
			Long. & Trans. Cracking	Medium	52.00 ft.
			Weathering	Medium	3000.00 sq. ft.

Special	Inspection #	Inspection Area	Distress Type	Severity	Quantity
No	2	3,000 sq. ft.	Alligator Cracking	Medium	75.00 sq. ft.
			Long. & Trans. Cracking	Medium	26.00 ft.
			Raveling	Medium	300.00 sq. ft.
			Weathering	Medium	2700.00 sq. ft.

Special	Inspection #	Inspection Area	Distress Type	Severity	Quantity
No	3	3,000 sq. ft.	Distortions	Low	5.00 sq. ft.
			Long. & Trans. Cracking	Medium	63.00 ft.
			Alligator Cracking	Low	42.00 sq. ft.
			Weathering	Medium	3000.00 sq. ft.

St ID	Sec ID	Street Name				
TRACY	5A	N TRACY BLVD				
Inspection Date		12/02/2016				
Special	Inspection #	Inspection Area	Distress Type	Severity	Quantity	
No	1	2,600 sq. ft.	Long. & Trans. Cracking	Medium	2.00 ft.	
			Long. & Trans. Cracking	Low	13.00 ft.	
			Weathering	Medium	2600.00 sq. ft.	
			Alligator Cracking	Medium	11.00 sq. ft.	
			Alligator Cracking	Low	8.00 sq. ft.	

St ID	Sec ID	Street Name				
TRACY	5B	N TRACY BLVD				
Inspection Date		12/02/2016				
Special	Inspection #	Inspection Area	Distress Type	Severity	Quantity	
No	1	2,600 sq. ft.	Long. & Trans. Cracking	Medium	16.00 ft.	
			Distortions	Medium	30.00 sq. ft.	
			Distortions	High	22.00 sq. ft.	
			Alligator Cracking	Medium	102.00 sq. ft.	
			Alligator Cracking	High	56.00 sq. ft.	
			Rutting/Depression	High	210.00 sq. ft.	
			Raveling	Medium	650.00 sq. ft.	
			Weathering	High	650.00 sq. ft.	
			Weathering	Medium	1300.00 sq. ft.	

St ID	Sec ID	Street Name
TRACY	60	N TRACY BLVD
Inspection Date	11/16/2016	

Special	Inspection #	Inspection Area	Distress Type	Severity	Quantity
No	1	2,800 sq. ft.	Raveling	Medium	140.00 sq. ft.
			Weathering	Low	2500.00 sq. ft.
			Alligator Cracking	Low	66.00 sq. ft.
			Long. & Trans. Cracking	Low	22.00 ft.

Special	Inspection #	Inspection Area	Distress Type	Severity	Quantity
No	2	2,800 sq. ft.	Weathering	Low	2500.00 sq. ft.
			Raveling	Medium	140.00 sq. ft.
			Alligator Cracking	Low	17.00 sq. ft.

Special	Inspection #	Inspection Area	Distress Type	Severity	Quantity
No	3	2,800 sq. ft.	Weathering	Low	2500.00 sq. ft.
			Raveling	Medium	140.00 sq. ft.
			Alligator Cracking	Low	32.00 sq. ft.
			Alligator Cracking	Medium	16.00 sq. ft.
			Patch & Util. Cut Patch	Low	15.00 sq. ft.
			Long. & Trans. Cracking	Medium	7.00 ft.

Inspection Date 12/02/2016

Special	Inspection #	Inspection Area	Distress Type	Severity	Quantity
No	1	2,800 sq. ft.	Distortions	Medium	8.00 sq. ft.
			Alligator Cracking	Low	34.00 sq. ft.
			Weathering	Medium	2800.00 sq. ft.
			Long. & Trans. Cracking	Medium	52.00 ft.

Special	Inspection #	Inspection Area	Distress Type	Severity	Quantity
No	2	2,800 sq. ft.	Weathering	Medium	2800.00 sq. ft.
			Alligator Cracking	Medium	22.00 sq. ft.
			Long. & Trans. Cracking	Medium	18.00 ft.

Special	Inspection #	Inspection Area	Distress Type	Severity	Quantity
No	3	2,800 sq. ft.	Rutting/Depression	Low	18.00 sq. ft.
			Alligator Cracking	Low	12.00 sq. ft.
			Weathering	Medium	2800.00 sq. ft.
			Alligator Cracking	Medium	34.00 sq. ft.
			Long. & Trans. Cracking	Medium	32.00 ft.
			Long. & Trans. Cracking	High	16.00 ft.

St ID	Sec ID	Street Name
TRACY	70	N TRACY BLVD
Inspection Date	11/16/2016	

Special	Inspection #	Inspection Area	Distress Type	Severity	Quantity
No	1	2,850 sq. ft.	Weathering	Low	855.00 sq. ft.
			Raveling	Medium	142.50 sq. ft.
			Alligator Cracking	Low	17.00 sq. ft.

Special	Inspection #	Inspection Area	Distress Type	Severity	Quantity
No	2	2,850 sq. ft.	Weathering	Low	855.00 sq. ft.
			Raveling	Medium	142.50 sq. ft.
			Long. & Trans. Cracking	Low	10.00 ft.

Special	Inspection #	Inspection Area	Distress Type	Severity	Quantity
No	3	2,850 sq. ft.	Weathering	Low	855.00 sq. ft.
			Raveling	Medium	142.50 sq. ft.

Special	Inspection #	Inspection Area	Distress Type	Severity	Quantity
No	4	2,850 sq. ft.	Weathering	Low	855.00 sq. ft.
			Raveling	Medium	142.50 sq. ft.

Inspection Date 12/02/2016

Special	Inspection #	Inspection Area	Distress Type	Severity	Quantity
No	1	2,850 sq. ft.	Alligator Cracking	Medium	8.00 sq. ft.
			Alligator Cracking	Low	34.00 sq. ft.
			Long. & Trans. Cracking	Medium	74.00 ft.
			Weathering	Medium	2850.00 sq. ft.

Special	Inspection #	Inspection Area	Distress Type	Severity	Quantity
No	2	2,850 sq. ft.	Long. & Trans. Cracking	Medium	19.00 ft.
			Alligator Cracking	Medium	112.00 sq. ft.
			Raveling	High	57.00 sq. ft.
			Raveling	Medium	85.50 sq. ft.
			Weathering	Medium	2707.50 sq. ft.

Special	Inspection #	Inspection Area	Distress Type	Severity	Quantity
No	3	2,850 sq. ft.	Weathering	Medium	2850.00 sq. ft.
			Long. & Trans. Cracking	Medium	50.00 ft.

Special	Inspection #	Inspection Area	Distress Type	Severity	Quantity
No	4	2,850 sq. ft.	Weathering	Medium	2850.00 sq. ft.
			Long. & Trans. Cracking	Low	103.00 ft.

Special	Inspection #	Inspection Area	Distress Type	Severity	Quantity
No	5	2,850 sq. ft.	Patch & Util. Cut Patch	Low	80.00 sq. ft.
			Weathering	Medium	2850.00 sq. ft.
			Alligator Cracking	Low	54.00 sq. ft.

St ID	Sec ID	Street Name			
TRACY	80	N TRACY BLVD			
Inspection Date	11/16/2016				

Special	Inspection #	Inspection Area	Distress Type	Severity	Quantity
No	1	2,850 sq. ft.	Weathering	Low	855.00 sq. ft.
			Raveling	Medium	142.50 sq. ft.
			Long. & Trans. Cracking	Low	14.00 ft.

Special	Inspection #	Inspection Area	Distress Type	Severity	Quantity
No	2	2,850 sq. ft.	Weathering	Low	855.00 sq. ft.
			Raveling	Medium	142.50 sq. ft.

Special	Inspection #	Inspection Area	Distress Type	Severity	Quantity
No	3	2,850 sq. ft.	Weathering	Low	855.00 sq. ft.
			Raveling	Medium	142.50 sq. ft.

Special	Inspection #	Inspection Area	Distress Type	Severity	Quantity
No	4	2,850 sq. ft.	Weathering	Low	855.00 sq. ft.
			Raveling	Medium	142.50 sq. ft.

Special	Inspection #	Inspection Area	Distress Type	Severity	Quantity
No	5	2,850 sq. ft.	Weathering	Low	855.00 sq. ft.
			Raveling	Medium	142.50 sq. ft.

Special	Inspection #	Inspection Area	Distress Type	Severity	Quantity
No	6	2,850 sq. ft.	Weathering	Low	855.00 sq. ft.
			Patch & Util. Cut Patch	Low	177.00 sq. ft.
			Patch & Util. Cut Patch	High	177.00 sq. ft.
			Raveling	Medium	142.50 sq. ft.

Special	Inspection #	Inspection Area	Distress Type	Severity	Quantity
No	7	2,850 sq. ft.	Weathering	Low	855.00 sq. ft.
			Raveling	Medium	142.50 sq. ft.

Inspection Date 12/02/2016

Special	Inspection #	Inspection Area	Distress Type	Severity	Quantity
No	1	2,850 sq. ft.	Long. & Trans. Cracking	Medium	19.00 ft.
			Long. & Trans. Cracking	Low	17.00 ft.
			Alligator Cracking	Medium	2.00 sq. ft.
			Alligator Cracking	Low	13.00 sq. ft.
			Weathering	Medium	2850.00 sq. ft.

Special	Inspection #	Inspection Area	Distress Type	Severity	Quantity
No	2	2,850 sq. ft.	Weathering	Medium	2850.00 sq. ft.
			Patch & Util. Cut Patch	Low	60.00 sq. ft.
			Long. & Trans. Cracking	Low	46.00 ft.

Special	Inspection #	Inspection Area	Distress Type	Severity	Quantity
No	3	2,850 sq. ft.	Distortions	Medium	12.00 sq. ft.
			Patch & Util. Cut Patch	Low	122.00 sq. ft.

Weathering	Medium	2850.00 sq. ft.
Long. & Trans. Cracking	Low	41.00 ft.
Alligator Cracking	Low	33.00 sq. ft.

Special	Inspection #	Inspection Area	Distress Type	Severity	Quantity
No	4	2,850 sq. ft.	Patch & Util. Cut Patch	High	5.00 sq. ft.
			Distortions	Medium	2.00 sq. ft.
			Weathering	Medium	2850.00 sq. ft.
			Long. & Trans. Cracking	Medium	19.00 ft.
			Alligator Cracking	Medium	4.00 sq. ft.
			Alligator Cracking	Low	56.00 sq. ft.
			Alligator Cracking	High	5.00 sq. ft.

Special	Inspection #	Inspection Area	Distress Type	Severity	Quantity
No	5	2,850 sq. ft.	Weathering	Medium	2850.00 sq. ft.
			Alligator Cracking	Low	46.00 sq. ft.
			Long. & Trans. Cracking	Low	22.00 ft.
			Long. & Trans. Cracking	Medium	17.00 ft.
			Long. & Trans. Cracking	High	13.00 ft.

Special	Inspection #	Inspection Area	Distress Type	Severity	Quantity
No	6	2,850 sq. ft.	Alligator Cracking	Low	34.00 sq. ft.
			Weathering	Medium	2850.00 sq. ft.
			Long. & Trans. Cracking	Medium	41.00 ft.

Special	Inspection #	Inspection Area	Distress Type	Severity	Quantity
No	7	2,850 sq. ft.	Patch & Util. Cut Patch	Low	25.00 sq. ft.
			Long. & Trans. Cracking	High	3.00 ft.
			Long. & Trans. Cracking	Medium	41.00 ft.
			Weathering	Medium	1425.00 sq. ft.
			Raveling	Medium	1282.50 sq. ft.
			Raveling	High	142.50 sq. ft.

St ID	Sec ID	Street Name
TRACY	90	N TRACY BLVD
Inspection Date	12/01/2016	

Special	Inspection #	Inspection Area	Distress Type	Severity	Quantity
No	1	3,300 sq. ft.	Raveling	Medium	330.00 sq. ft.
			Weathering	Low	2970.00 sq. ft.
			Long. & Trans. Cracking	High	12.00 ft.
			Alligator Cracking	Low	8.00 sq. ft.
			Long. & Trans. Cracking	Low	31.00 ft.
			Long. & Trans. Cracking	Medium	62.00 ft.
			Alligator Cracking	Medium	12.00 sq. ft.
			Distortions	Medium	4.00 sq. ft.

St ID	Sec ID	Street Name
TRADCT	10	TRADITIONS CT
Inspection Date	11/01/2016	

Special	Inspection #	Inspection Area	Distress Type	Severity	Quantity
No	1	3,200 sq. ft.	Weathering	Medium	640.00 sq. ft.
			Weathering	High	640.00 sq. ft.

St ID	Sec ID	Street Name
TRADIT	10	TRADITIONS ST
Inspection Date	11/01/2016	

Special	Inspection #	Inspection Area	Distress Type	Severity	Quantity
No	1	3,200 sq. ft.	Weathering	Medium	800.00 sq. ft.
			Weathering	High	800.00 sq. ft.
			Long. & Trans. Cracking	Low	16.00 ft.
			Alligator Cracking	Low	15.00 sq. ft.

St ID	Sec ID	Street Name
TRAVAO	10	TRAVAO LN
Inspection Date	03/01/2017	

Special	Inspection #	Inspection Area	Distress Type	Severity	Quantity
No	1	2,200 sq. ft.	Alligator Cracking	Medium	1100.00 sq. ft.
			Alligator Cracking	High	855.00 sq. ft.
			Rutting/Depression	Low	62.00 sq. ft.
			Raveling	Medium	1100.00 sq. ft.
			Weathering	High	550.00 sq. ft.
			Weathering	Medium	550.00 sq. ft.

St ID	Sec ID	Street Name
TREACT	10	TREANA CT
Inspection Date	11/01/2016	

Special	Inspection #	Inspection Area	Distress Type	Severity	Quantity
No	1	3,200 sq. ft.	Weathering	Medium	800.00 sq. ft.
			Weathering	High	800.00 sq. ft.

St ID	Sec ID	Street Name
TREEHA	10	TREEHAVEN LN
Inspection Date	11/16/2016	

Special	Inspection #	Inspection Area	Distress Type	Severity	Quantity
No	1	3,200 sq. ft.	Weathering	Low	1344.00 sq. ft.
			Raveling	Medium	160.00 sq. ft.
			Long. & Trans. Cracking	Medium	9.00 ft.
			Long. & Trans. Cracking	Low	2.00 ft.

St ID	Sec ID	Street Name
TRESTL	10	TRESTLE GLEN CT
Inspection Date	11/01/2016	

Special	Inspection #	Inspection Area	Distress Type	Severity	Quantity
No	1	3,200 sq. ft.	Weathering	Medium	800.00 sq. ft.
			Weathering	High	800.00 sq. ft.
			Long. & Trans. Cracking	Low	23.00 ft.

St ID	Sec ID	Street Name
TRINIT	10	TRINITY PL/CT
Inspection Date	11/01/2016	

Special	Inspection #	Inspection Area	Distress Type	Severity	Quantity
No	1	3,200 sq. ft.	Weathering	Medium	800.00 sq. ft.
			Weathering	High	800.00 sq. ft.

St ID	Sec ID	Street Name
TROPAZ	10	TROPAZ LN
Inspection Date	11/01/2016	

Special	Inspection #	Inspection Area	Distress Type	Severity	Quantity
No	1	3,200 sq. ft.	Weathering	Medium	960.00 sq. ft.
			Weathering	High	960.00 sq. ft.
			Long. & Trans. Cracking	Low	66.00 ft.

Special	Inspection #	Inspection Area	Distress Type	Severity	Quantity
No	2	3,200 sq. ft.	Weathering	Medium	960.00 sq. ft.
			Weathering	High	960.00 sq. ft.
			Long. & Trans. Cracking	Low	38.00 ft.
			Alligator Cracking	Low	15.00 sq. ft.

Special	Inspection #	Inspection Area	Distress Type	Severity	Quantity
No	3	3,200 sq. ft.	Weathering	Medium	880.00 sq. ft.
			Weathering	High	880.00 sq. ft.

St ID	Sec ID	Street Name
TUDOR	10	TUDOR WY
Inspection Date	11/01/2016	

Special	Inspection #	Inspection Area	Distress Type	Severity	Quantity
No	1	3,200 sq. ft.	Weathering	Medium	800.00 sq. ft.
			Weathering	High	800.00 sq. ft.
			Long. & Trans. Cracking	Low	23.00 ft.

St ID	Sec ID	Street Name
TULARE	10	TULARE DR/CT
Inspection Date	11/01/2016	

Special	Inspection #	Inspection Area	Distress Type	Severity	Quantity
No	1	3,200 sq. ft.	Weathering	Medium	544.00 sq. ft.
			Weathering	High	544.00 sq. ft.
			Long. & Trans. Cracking	Low	16.00 ft.
			Long. & Trans. Cracking	Medium	17.00 ft.

Special	Inspection #	Inspection Area	Distress Type	Severity	Quantity
No	2	3,200 sq. ft.	Weathering	Medium	544.00 sq. ft.
			Weathering	High	544.00 sq. ft.

Special	Inspection #	Inspection Area	Distress Type	Severity	Quantity
No	3	3,200 sq. ft.	Weathering	Medium	544.00 sq. ft.
			Weathering	High	544.00 sq. ft.
			Long. & Trans. Cracking	Low	74.00 ft.
			Long. & Trans. Cracking	Medium	16.00 ft.

St ID	Sec ID	Street Name
TULLOC	10	TULLOCH DR
Inspection Date	11/01/2016	

Special	Inspection #	Inspection Area	Distress Type	Severity	Quantity
No	1	3,200 sq. ft.	Weathering	Medium	800.00 sq. ft.
			Weathering	High	800.00 sq. ft.

Special	Inspection #	Inspection Area	Distress Type	Severity	Quantity
No	2	3,200 sq. ft.	Weathering	Medium	800.00 sq. ft.
			Weathering	High	800.00 sq. ft.

St ID	Sec ID	Street Name
TUNGDR	10	TUNG NGUYEN DR
Inspection Date	03/01/2017	

Special	Inspection #	Inspection Area	Distress Type	Severity	Quantity
No	1	3,000 sq. ft.	No Distresses		

St ID	Sec ID	Street Name
TURNST	10	TURNSTONE ST
Inspection Date	11/01/2016	

Special	Inspection #	Inspection Area	Distress Type	Severity	Quantity
No	1	1,600 sq. ft.	Weathering	Medium	480.00 sq. ft.
			Weathering	High	480.00 sq. ft.
			Long. & Trans. Cracking	Medium	35.00 ft.

St ID	Sec ID	Street Name
TWAIN	10	TWAIN CT
Inspection Date	11/16/2016	

Special	Inspection #	Inspection Area	Distress Type	Severity	Quantity
No	1	3,200 sq. ft.	Weathering	Low	2560.00 sq. ft.
			Raveling	Medium	160.00 sq. ft.
			Long. & Trans. Cracking	Low	15.00 ft.
			Long. & Trans. Cracking	Medium	3.00 ft.

St ID	Sec ID	Street Name
TWINCR	10	TWIN CREEKS CT/LN
Inspection Date	11/01/2016	

Special	Inspection #	Inspection Area	Distress Type	Severity	Quantity
No	1	3,200 sq. ft.	Weathering	Medium	880.00 sq. ft.
			Weathering	High	880.00 sq. ft.
			Long. & Trans. Cracking	Low	16.00 ft.

St ID	Sec ID	Street Name
TWINCT	10	TWIN OAKS CT
Inspection Date	11/01/2016	

Special	Inspection #	Inspection Area	Distress Type	Severity	Quantity
No	1	3,200 sq. ft.	Weathering	Medium	880.00 sq. ft.
			Weathering	High	880.00 sq. ft.

St ID	Sec ID	Street Name
TWINDR	10	TWIN OAKS DR
Inspection Date	11/01/2016	

Special	Inspection #	Inspection Area	Distress Type	Severity	Quantity
No	1	3,200 sq. ft.	Weathering	Medium	880.00 sq. ft.
			Weathering	High	880.00 sq. ft.

St ID	Sec ID	Street Name
TYLER	10	TYLER CT
Inspection Date	11/16/2016	

Special	Inspection #	Inspection Area	Distress Type	Severity	Quantity
No	1	3,200 sq. ft.	Weathering	Low	1248.00 sq. ft.
			Raveling	Medium	160.00 sq. ft.

St ID	Sec ID	Street Name
VALCOU	10	VALCOURT WY
Inspection Date	11/01/2016	

Special	Inspection #	Inspection Area	Distress Type	Severity	Quantity
No	1	3,200 sq. ft.	Weathering	Medium	1120.00 sq. ft.
			Weathering	High	1120.00 sq. ft.
			Patch & Util. Cut Patch	Low	38.00 sq. ft.
			Long. & Trans. Cracking	Low	46.00 ft.
			Alligator Cracking	Medium	38.00 sq. ft.
			Alligator Cracking	Low	145.00 sq. ft.

St ID	Sec ID	Street Name
VALENC	10	VALENCIA DR/CT
Inspection Date	11/16/2016	

Special	Inspection #	Inspection Area	Distress Type	Severity	Quantity
No	1	1,600 sq. ft.	Weathering	Low	1312.00 sq. ft.
			Alligator Cracking	Medium	232.00 sq. ft.
			Raveling	Medium	80.00 sq. ft.
			Alligator Cracking	Low	41.00 sq. ft.
			Long. & Trans. Cracking	Low	9.00 ft.
			Long. & Trans. Cracking	Medium	4.00 ft.

Special	Inspection #	Inspection Area	Distress Type	Severity	Quantity
No	2	3,200 sq. ft.	Weathering	Low	1248.00 sq. ft.
			Raveling	Medium	160.00 sq. ft.
			Alligator Cracking	Low	35.00 sq. ft.
			Long. & Trans. Cracking	Low	17.00 ft.
			Patch & Util. Cut Patch	Low	15.00 sq. ft.
			Long. & Trans. Cracking	Medium	2.00 ft.

Special	Inspection #	Inspection Area	Distress Type	Severity	Quantity
No	3	3,200 sq. ft.	Weathering	Low	1152.00 sq. ft.
			Raveling	Medium	160.00 sq. ft.
			Patch & Util. Cut Patch	Low	23.00 sq. ft.

St ID	Sec ID	Street Name
VALENT	10	VALENTINO CT
Inspection Date	11/01/2016	

Special	Inspection #	Inspection Area	Distress Type	Severity	Quantity
No	1	3,500 sq. ft.	Weathering	Medium	875.00 sq. ft.
			Weathering	High	875.00 sq. ft.
			Long. & Trans. Cracking	Medium	239.00 ft.

St ID	Sec ID	Street Name
VALERI	10	VALERIE LN
Inspection Date	11/01/2016	

Special	Inspection #	Inspection Area	Distress Type	Severity	Quantity
No	1	1,700 sq. ft.	Weathering	Medium	544.00 sq. ft.
			Weathering	High	544.00 sq. ft.
			Raveling	Medium	34.00 sq. ft.
			Patch & Util. Cut Patch	Low	29.00 sq. ft.
			Long. & Trans. Cracking	Low	241.00 ft.
			Long. & Trans. Cracking	Medium	73.00 ft.
			Alligator Cracking	Low	87.00 sq. ft.

St ID	Sec ID	Street Name				
VALERI	20	VALERIE LN				
Inspection Date		11/01/2016				
Special	Inspection #	Inspection Area	Distress Type	Severity	Quantity	
No	1	1,700 sq. ft.	Weathering	Medium	578.00 sq. ft.	
			Weathering	High	578.00 sq. ft.	
			Raveling	Medium	544.00 sq. ft.	
			Patch & Util. Cut Patch	Low	33.00 sq. ft.	
			Patch & Util. Cut Patch	Medium	33.00 sq. ft.	
			Long. & Trans. Cracking	Low	358.00 ft.	
			Long. & Trans. Cracking	Medium	52.00 ft.	
			Alligator Cracking	Low	418.00 sq. ft.	

St ID	Sec ID	Street Name				
VALLE	10	VALLE VISTA DR				
Inspection Date		11/01/2016				
Special	Inspection #	Inspection Area	Distress Type	Severity	Quantity	
No	1	2,800 sq. ft.	Weathering	Medium	840.00 sq. ft.	
			Weathering	High	840.00 sq. ft.	
			Patch & Util. Cut Patch	Low	839.00 sq. ft.	
			Long. & Trans. Cracking	Low	45.00 ft.	
			Long. & Trans. Cracking	Medium	80.00 ft.	
			Alligator Cracking	Medium	33.00 sq. ft.	
			Alligator Cracking	High	29.00 sq. ft.	
			Alligator Cracking	Low	32.00 sq. ft.	

St ID	Sec ID	Street Name				
VALLER	10	VALLERAND RD				
Inspection Date		11/16/2016				
Special	Inspection #	Inspection Area	Distress Type	Severity	Quantity	
No	1	3,800 sq. ft.	Weathering	Low	1520.00 sq. ft.	
			Long. & Trans. Cracking	Low	296.00 ft.	
			Raveling	Medium	190.00 sq. ft.	
			Block Cracking	Low	100.00 sq. ft.	
			Alligator Cracking	Low	25.00 sq. ft.	

St ID	Sec ID	Street Name				
VALLER	20	VALLERAND RD				
Inspection Date		11/16/2016				
Special	Inspection #	Inspection Area	Distress Type	Severity	Quantity	
No	1	3,600 sq. ft.	Weathering	Low	1440.00 sq. ft.	
			Raveling	Medium	180.00 sq. ft.	
			Long. & Trans. Cracking	Low	69.00 ft.	
			Long. & Trans. Cracking	Medium	65.00 ft.	

St ID	Sec ID	Street Name				
VALLER	30	VALLERAND RD				
Inspection Date		11/16/2016				
Special	Inspection #	Inspection Area	Distress Type	Severity	Quantity	
No	1	3,700 sq. ft.	Weathering	Low	1480.00 sq. ft.	
			Raveling	Medium	185.00 sq. ft.	
			Long. & Trans. Cracking	Low	130.00 ft.	
			Alligator Cracking	Low	94.00 sq. ft.	
			Long. & Trans. Cracking	Medium	87.00 ft.	

St ID	Sec ID	Street Name				
VALLER	40	VALLERAND RD				
Inspection Date		11/16/2016				
Special	Inspection #	Inspection Area	Distress Type	Severity	Quantity	
No	1	1,600 sq. ft.	Long. & Trans. Cracking	Low	6.00 ft.	
			Long. & Trans. Cracking	Medium	41.00 ft.	
			Raveling	Medium	800.00 sq. ft.	
			Weathering	Medium	800.00 sq. ft.	

St ID	Sec ID	Street Name				
VALLVW	10	VALLEY VIEW WY				
Inspection Date		11/16/2016				
Special	Inspection #	Inspection Area	Distress Type	Severity	Quantity	
No	1	3,200 sq. ft.	Weathering	Low	1920.00 sq. ft.	
			Raveling	Medium	160.00 sq. ft.	

St ID	Sec ID	Street Name			
VALPIC	10	VALPICO RD			
Inspection Date	11/01/2016				
Special	Inspection #	Inspection Area	Distress Type	Severity	Quantity
No	1	3,300 sq. ft.	Weathering	Medium	1650.00 sq. ft.
			Weathering	High	1650.00 sq. ft.
			Long. & Trans. Cracking	Medium	147.00 ft.
			Alligator Cracking	Low	87.00 sq. ft.
Special	Inspection #	Inspection Area	Distress Type	Severity	Quantity
No	2	3,300 sq. ft.	Weathering	Medium	1650.00 sq. ft.
			Weathering	High	1650.00 sq. ft.
			Patch & Util. Cut Patch	Low	302.00 sq. ft.
			Long. & Trans. Cracking	Medium	177.00 ft.
Special	Inspection #	Inspection Area	Distress Type	Severity	Quantity
No	3	3,300 sq. ft.	Weathering	Medium	1650.00 sq. ft.
			Weathering	High	1650.00 sq. ft.
			Long. & Trans. Cracking	Medium	101.00 ft.
			Alligator Cracking	Low	131.00 sq. ft.
Special	Inspection #	Inspection Area	Distress Type	Severity	Quantity
No	4	3,300 sq. ft.	Weathering	Medium	1650.00 sq. ft.
			Weathering	High	1650.00 sq. ft.
			Long. & Trans. Cracking	Medium	61.00 ft.
Special	Inspection #	Inspection Area	Distress Type	Severity	Quantity
No	5	3,300 sq. ft.	Weathering	Medium	1650.00 sq. ft.
			Weathering	High	1650.00 sq. ft.
			Long. & Trans. Cracking	Low	44.00 ft.
			Long. & Trans. Cracking	Medium	53.00 ft.
			Alligator Cracking	Low	93.00 sq. ft.

St ID	Sec ID	Street Name			
VALPIC	100	VALPICO RD			
Inspection Date	11/01/2016				
Special	Inspection #	Inspection Area	Distress Type	Severity	Quantity
No	1	2,650 sq. ft.	Weathering	Medium	397.50 sq. ft.
			Weathering	High	397.50 sq. ft.

St ID	Sec ID	Street Name
VALPIC	25	VALPICO RD
Inspection Date	11/01/2016	

Special	Inspection #	Inspection Area	Distress Type	Severity	Quantity
No	1	3,000 sq. ft.	Weathering	Medium	450.00 sq. ft.
			Weathering	High	450.00 sq. ft.

Special	Inspection #	Inspection Area	Distress Type	Severity	Quantity
No	2	3,000 sq. ft.	Weathering	Medium	750.00 sq. ft.
			Weathering	High	750.00 sq. ft.
			Long. & Trans. Cracking	Medium	38.00 ft.
			Alligator Cracking	Low	44.00 sq. ft.

St ID	Sec ID	Street Name
VALPIC	40	VALPICO RD
Inspection Date	11/01/2016	

Special	Inspection #	Inspection Area	Distress Type	Severity	Quantity
No	1	2,600 sq. ft.	Weathering	Medium	1040.00 sq. ft.
			Weathering	High	1040.00 sq. ft.
			Long. & Trans. Cracking	Medium	46.00 ft.
			Alligator Cracking	Low	60.00 sq. ft.

Special	Inspection #	Inspection Area	Distress Type	Severity	Quantity
No	2	2,600 sq. ft.	Weathering	Medium	1040.00 sq. ft.
			Weathering	High	1040.00 sq. ft.
			Rutting/Depression	Low	33.00 sq. ft.
			Rutting/Depression	Medium	6.00 sq. ft.
			Long. & Trans. Cracking	Medium	86.00 ft.
			Alligator Cracking	High	40.00 sq. ft.
			Alligator Cracking	Low	61.00 sq. ft.

St ID	Sec ID	Street Name
VALPIC	45	VALPICO RD
Inspection Date	11/01/2016	

Special	Inspection #	Inspection Area	Distress Type	Severity	Quantity
No	1	3,200 sq. ft.	Weathering	Medium	1600.00 sq. ft.
			Weathering	High	1600.00 sq. ft.
			Alligator Cracking	Low	47.00 sq. ft.

St ID	Sec ID	Street Name
VALPIC	55	VALPICO RD
Inspection Date	11/01/2016	

Special	Inspection #	Inspection Area	Distress Type	Severity	Quantity
No	1	3,600 sq. ft.	Weathering	Medium	1800.00 sq. ft.
			Weathering	High	1800.00 sq. ft.
			Long. & Trans. Cracking	Medium	161.00 ft.
			Alligator Cracking	Low	32.00 sq. ft.

St ID	Sec ID	Street Name
VALPIC	60	VALPICO RD
Inspection Date	11/01/2016	

Special	Inspection #	Inspection Area	Distress Type	Severity	Quantity
No	1	3,000 sq. ft.	Weathering	Medium	1500.00 sq. ft.
			Weathering	High	1500.00 sq. ft.

Special	Inspection #	Inspection Area	Distress Type	Severity	Quantity
No	2	3,000 sq. ft.	Weathering	Medium	1500.00 sq. ft.
			Weathering	High	1500.00 sq. ft.
			Rutting/Depression	Low	9.00 sq. ft.

St ID	Sec ID	Street Name
VALPIC	75	VALPICO RD
Inspection Date	11/01/2016	

Special	Inspection #	Inspection Area	Distress Type	Severity	Quantity
No	1	2,250 sq. ft.	Weathering	Medium	787.50 sq. ft.
			Weathering	High	787.50 sq. ft.

Special	Inspection #	Inspection Area	Distress Type	Severity	Quantity
No	2	2,250 sq. ft.	Weathering	Medium	787.50 sq. ft.
			Weathering	High	787.50 sq. ft.

Special	Inspection #	Inspection Area	Distress Type	Severity	Quantity
No	3	2,250 sq. ft.	Weathering	Medium	787.50 sq. ft.
			Weathering	High	787.50 sq. ft.

Special	Inspection #	Inspection Area	Distress Type	Severity	Quantity
No	4	2,250 sq. ft.	Weathering	Medium	787.50 sq. ft.
			Weathering	High	787.50 sq. ft.

Special	Inspection #	Inspection Area	Distress Type	Severity	Quantity
No	5	2,250 sq. ft.	Weathering	Medium	787.50 sq. ft.
			Weathering	High	787.50 sq. ft.

St ID	Sec ID	Street Name			
VALPIC	90	VALPICO RD			
Inspection Date	11/01/2016				
Special	Inspection #	Inspection Area	Distress Type	Severity	Quantity
No	1	2,250 sq. ft.	Weathering	Medium	787.50 sq. ft.
			Weathering	High	787.50 sq. ft.
Special	Inspection #	Inspection Area	Distress Type	Severity	Quantity
No	2	2,250 sq. ft.	Weathering	Medium	787.50 sq. ft.
			Weathering	High	787.50 sq. ft.
Special	Inspection #	Inspection Area	Distress Type	Severity	Quantity
No	3	2,250 sq. ft.	Weathering	Medium	787.50 sq. ft.
			Weathering	High	787.50 sq. ft.
St ID	Sec ID	Street Name			
VELASQ	10	VELASQUEZ LN			
Inspection Date	11/16/2016				
Special	Inspection #	Inspection Area	Distress Type	Severity	Quantity
No	1	3,200 sq. ft.	Weathering	Low	1600.00 sq. ft.
			Raveling	Medium	160.00 sq. ft.
St ID	Sec ID	Street Name			
VENECT	10	VENETO CT			
Inspection Date	11/16/2016				
Special	Inspection #	Inspection Area	Distress Type	Severity	Quantity
No	1	3,200 sq. ft.	Weathering	Low	1344.00 sq. ft.
			Raveling	Medium	160.00 sq. ft.
			Alligator Cracking	Low	10.00 sq. ft.
			Long. & Trans. Cracking	Medium	10.00 ft.
			Long. & Trans. Cracking	Low	4.00 ft.
St ID	Sec ID	Street Name			
VENELN	10	VENETO LN			
Inspection Date	11/16/2016				
Special	Inspection #	Inspection Area	Distress Type	Severity	Quantity
No	1	1,800 sq. ft.	Weathering	Low	756.00 sq. ft.
			Raveling	Medium	90.00 sq. ft.
St ID	Sec ID	Street Name			
VENTADR	10	VENTANA DR			
Inspection Date	03/01/2017				
Special	Inspection #	Inspection Area	Distress Type	Severity	Quantity
No	1	3,000 sq. ft.	No Distresses		

St ID	Sec ID	Street Name
VERALN	10	VERA LN
Inspection Date	11/16/2016	

Special	Inspection #	Inspection Area	Distress Type	Severity	Quantity
No	1	3,200 sq. ft.	Weathering	Low	1600.00 sq. ft.
			Raveling	Medium	160.00 sq. ft.

St ID	Sec ID	Street Name
VERAND	10	VERANDA CT
Inspection Date	11/16/2016	

Special	Inspection #	Inspection Area	Distress Type	Severity	Quantity
No	1	3,200 sq. ft.	Weathering	Low	3000.00 sq. ft.
			Raveling	Medium	160.00 sq. ft.
			Long. & Trans. Cracking	Low	10.00 ft.

St ID	Sec ID	Street Name
VERNON	10	VERNON BERRY LN
Inspection Date	11/16/2016	

Special	Inspection #	Inspection Area	Distress Type	Severity	Quantity
No	1	3,200 sq. ft.	Weathering	Low	1280.00 sq. ft.
			Raveling	Medium	160.00 sq. ft.
			Long. & Trans. Cracking	Low	24.00 ft.
			Long. & Trans. Cracking	Medium	8.00 ft.

St ID	Sec ID	Street Name
VERONA	10	VERONA CT
Inspection Date	11/16/2016	

Special	Inspection #	Inspection Area	Distress Type	Severity	Quantity
No	1	3,200 sq. ft.	Weathering	Low	1248.00 sq. ft.
			Raveling	Medium	160.00 sq. ft.

St ID	Sec ID	Street Name
VERSAI	10	VERSAILLES CT
Inspection Date	11/01/2016	

Special	Inspection #	Inspection Area	Distress Type	Severity	Quantity
No	1	3,200 sq. ft.	Weathering	Medium	800.00 sq. ft.
			Weathering	High	800.00 sq. ft.

St ID	Sec ID	Street Name
VICTCT	10	VICTOR CT
Inspection Date	11/01/2016	

Special	Inspection #	Inspection Area	Distress Type	Severity	Quantity
No	1	3,200 sq. ft.	Weathering	Medium	800.00 sq. ft.
			Weathering	High	800.00 sq. ft.

St ID	Sec ID	Street Name
VICTOR	10	VICTORIA ST
Inspection Date	11/01/2016	

Special	Inspection #	Inspection Area	Distress Type	Severity	Quantity
No	1	3,200 sq. ft.	Weathering	Medium	960.00 sq. ft.
			Weathering	High	960.00 sq. ft.
			Long. & Trans. Cracking	Low	57.00 ft.
			Long. & Trans. Cracking	Medium	32.00 ft.

St ID	Sec ID	Street Name
VILLAG	10	VILLAGE DR
Inspection Date	11/01/2016	

Special	Inspection #	Inspection Area	Distress Type	Severity	Quantity
No	1	1,800 sq. ft.	Weathering	Medium	540.00 sq. ft.
			Weathering	High	540.00 sq. ft.
			Long. & Trans. Cracking	Low	29.00 ft.

St ID	Sec ID	Street Name
VINEWO	10	VINEWOOD WY
Inspection Date	11/16/2016	

Special	Inspection #	Inspection Area	Distress Type	Severity	Quantity
No	1	3,200 sq. ft.	Weathering	Low	1344.00 sq. ft.
			Raveling	Medium	160.00 sq. ft.
			Long. & Trans. Cracking	Low	10.00 ft.
			Patch & Util. Cut Patch	Low	10.00 sq. ft.
			Long. & Trans. Cracking	Medium	4.00 ft.

St ID	Sec ID	Street Name
VINTAG	10	VINTAGE CT
Inspection Date	11/16/2016	

Special	Inspection #	Inspection Area	Distress Type	Severity	Quantity
No	1	3,200 sq. ft.	Weathering	Low	1408.00 sq. ft.
			Raveling	Medium	160.00 sq. ft.
			Long. & Trans. Cracking	Low	49.00 ft.
			Long. & Trans. Cracking	Medium	12.00 ft.

St ID	Sec ID	Street Name
VIOLPL	10	VIOLET PL
Inspection Date	11/01/2016	

Special	Inspection #	Inspection Area	Distress Type	Severity	Quantity
No	1	3,200 sq. ft.	Weathering	Medium	800.00 sq. ft.
			Weathering	High	800.00 sq. ft.

St ID	Sec ID	Street Name
VIVICT	10	VIVIAN CT
Inspection Date	11/16/2016	

Special	Inspection #	Inspection Area	Distress Type	Severity	Quantity
No	1	3,200 sq. ft.	Weathering	Low	1600.00 sq. ft.
			Raveling	Medium	160.00 sq. ft.

St ID	Sec ID	Street Name
VIVILN	10	VIVIAN LN
Inspection Date	11/16/2016	

Special	Inspection #	Inspection Area	Distress Type	Severity	Quantity
No	1	3,200 sq. ft.	Weathering	Low	1600.00 sq. ft.
			Raveling	Medium	160.00 sq. ft.

St ID	Sec ID	Street Name
WAGNER	10	WAGNER COURT / WAY
Inspection Date	11/16/2016	

Special	Inspection #	Inspection Area	Distress Type	Severity	Quantity
No	1	3,200 sq. ft.	Weathering	Low	1344.00 sq. ft.
			Raveling	Medium	160.00 sq. ft.

St ID	Sec ID	Street Name
WAGTAI	10	WAGTAIL DR
Inspection Date	11/01/2016	

Special	Inspection #	Inspection Area	Distress Type	Severity	Quantity
No	1	4,000 sq. ft.	Weathering	Medium	1200.00 sq. ft.
			Weathering	High	1200.00 sq. ft.
			Long. & Trans. Cracking	Medium	248.00 ft.

Special	Inspection #	Inspection Area	Distress Type	Severity	Quantity
No	2	4,000 sq. ft.	Weathering	Medium	1400.00 sq. ft.
			Weathering	High	1400.00 sq. ft.
			Long. & Trans. Cracking	Medium	119.00 ft.

Special	Inspection #	Inspection Area	Distress Type	Severity	Quantity
No	3	4,000 sq. ft.	Weathering	Medium	1400.00 sq. ft.
			Weathering	High	1400.00 sq. ft.
			Long. & Trans. Cracking	Medium	145.00 ft.
			Alligator Cracking	Low	18.00 sq. ft.

St ID	Sec ID	Street Name
WALL	10	WALL ST
Inspection Date	11/16/2016	

Special	Inspection #	Inspection Area	Distress Type	Severity	Quantity
No	1	3,200 sq. ft.	Weathering	Low	1344.00 sq. ft.
			Raveling	Medium	160.00 sq. ft.
			Patch & Util. Cut Patch	Low	65.00 sq. ft.

St ID	Sec ID	Street Name
WALL	20	WALL ST
Inspection Date	11/16/2016	

Special	Inspection #	Inspection Area	Distress Type	Severity	Quantity
No	1	3,200 sq. ft.	Weathering	Low	1344.00 sq. ft.
			Raveling	Medium	160.00 sq. ft.
			Patch & Util. Cut Patch	Low	18.00 sq. ft.

St ID	Sec ID	Street Name
WALL	30	WALL ST
Inspection Date	11/16/2016	

Special	Inspection #	Inspection Area	Distress Type	Severity	Quantity
No	1	3,400 sq. ft.	Weathering	Low	1462.00 sq. ft.
			Raveling	Medium	170.00 sq. ft.
			Patch & Util. Cut Patch	Low	53.00 sq. ft.
			Long. & Trans. Cracking	Medium	4.00 ft.
			Long. & Trans. Cracking	Low	3.00 ft.

St ID	Sec ID	Street Name
WALL	35	WALL ST
Inspection Date	11/16/2016	

Special	Inspection #	Inspection Area	Distress Type	Severity	Quantity
No	1	3,200 sq. ft.	Weathering	Low	1248.00 sq. ft.
			Raveling	Medium	160.00 sq. ft.
			Long. & Trans. Cracking	Low	4.00 ft.

Special	Inspection #	Inspection Area	Distress Type	Severity	Quantity
No	2	3,200 sq. ft.	Weathering	Low	1440.00 sq. ft.
			Long. & Trans. Cracking	Medium	188.00 ft.
			Raveling	Medium	160.00 sq. ft.
			Alligator Cracking	Low	65.00 sq. ft.
			Long. & Trans. Cracking	Low	26.00 ft.

St ID	Sec ID	Street Name
WALL	45	WALL ST
Inspection Date	11/16/2016	

Special	Inspection #	Inspection Area	Distress Type	Severity	Quantity
No	1	3,200 sq. ft.	Weathering	Low	1600.00 sq. ft.
			Raveling	Medium	160.00 sq. ft.

St ID	Sec ID	Street Name
WALL	50	WALL ST
Inspection Date	11/01/2016	

Special	Inspection #	Inspection Area	Distress Type	Severity	Quantity
No	1	3,700 sq. ft.	Weathering	Medium	453.00 sq. ft.
			Weathering	High	453.00 sq. ft.
			Raveling	High	222.00 sq. ft.
			Raveling	Medium	536.00 sq. ft.
			Patch & Util. Cut Patch	Low	174.00 sq. ft.
			Long. & Trans. Cracking	Low	57.00 ft.
			Long. & Trans. Cracking	Medium	485.00 ft.
			Alligator Cracking	High	21.00 sq. ft.
			Alligator Cracking	Low	197.00 sq. ft.
			Alligator Cracking	Medium	51.00 sq. ft.

St ID	Sec ID	Street Name				
WALL	60	WALL ST				
Inspection Date		11/16/2016				
Special	Inspection #	# of Slabs	Distress Type	Severity	Slabs	
No	1	20	Patching & Utility Cuts	Medium	9.00	
			Divided Slab	Low	6.00	
			Corner Break	Low	4.00	
			Linear Cracking	Low	4.00	
			Divided Slab	High	3.00	
			Corner Break	Medium	2.00	
			Faulting	Low	2.00	
			Patching & Utility Cuts	High	2.00	
			Spalling	Low	2.00	

St ID	Sec ID	Street Name				
WALL	70	WALL ST				
Inspection Date		11/16/2016				
Special	Inspection #	Inspection Area	Distress Type	Severity	Quantity	
No	1	2,750 sq. ft.	Weathering	Low	2200.00 sq. ft.	
			Alligator Cracking	Medium	245.00 sq. ft.	
			Raveling	Medium	137.50 sq. ft.	
			Long. & Trans. Cracking	Medium	124.00 sq. ft.	
			Patch & Util. Cut Patch	Low	89.00 sq. ft.	
			Alligator Cracking	Low	80.00 sq. ft.	

St ID	Sec ID	Street Name				
WALNUT	10	WALNUT AV				
Inspection Date		03/01/2017				
Special	Inspection #	Inspection Area	Distress Type	Severity	Quantity	
No	1	1,200 sq. ft.	Weathering	Medium	1200.00 sq. ft.	

St ID	Sec ID	Street Name				
WALNUT	20	WALNUT AV				
Inspection Date		11/16/2016				
Special	Inspection #	# of Slabs	Distress Type	Severity	Slabs	
No	1	20	Linear Cracking	Low	8.00	
			Divided Slab	High	4.00	
			Patching & Utility Cuts	Medium	3.00	
			Faulting	Low	2.00	
			Spalling	High	2.00	
			Spalling	Low	1.00	

St ID	Sec ID	Street Name
WALNUT	30	WALNUT AV
Inspection Date	11/16/2016	

Special	Inspection #	Inspection Area	Distress Type	Severity	Quantity
No	1	2,400 sq. ft.	Weathering	Low	480.00 sq. ft.
			Long. & Trans. Cracking	Medium	310.00 ft.
			Raveling	Medium	120.00 sq. ft.
			Alligator Cracking	High	76.00 sq. ft.
			Patch & Util. Cut Patch	Low	45.00 sq. ft.
			Alligator Cracking	Low	38.00 sq. ft.
			Alligator Cracking	Medium	25.00 sq. ft.
			Long. & Trans. Cracking	Low	22.00 ft.
			Long. & Trans. Cracking	High	4.00 ft.

St ID	Sec ID	Street Name
WAVERL	10	WAVERLY CT
Inspection Date	11/16/2016	

Special	Inspection #	Inspection Area	Distress Type	Severity	Quantity
No	1	3,300 sq. ft.	Weathering	Low	1914.00 sq. ft.
			Long. & Trans. Cracking	Medium	349.00 ft.
			Raveling	Medium	165.00 sq. ft.
			Long. & Trans. Cracking	Low	34.00 ft.
			Alligator Cracking	Low	15.00 sq. ft.

St ID	Sec ID	Street Name
WAYLIN	10	WAYLINN LN
Inspection Date	11/01/2016	

Special	Inspection #	Inspection Area	Distress Type	Severity	Quantity
No	1	3,200 sq. ft.	Weathering	Medium	848.00 sq. ft.
			Weathering	High	848.00 sq. ft.
			Long. & Trans. Cracking	Low	35.00 ft.
			Long. & Trans. Cracking	Medium	225.00 ft.
			Alligator Cracking	Low	112.00 sq. ft.

St ID	Sec ID	Street Name
WEEPCT	10	WEEPING WILLOW CT
Inspection Date	11/16/2016	

Special	Inspection #	Inspection Area	Distress Type	Severity	Quantity
No	1	3,200 sq. ft.	Weathering	Low	1312.00 sq. ft.
			Raveling	Medium	160.00 sq. ft.
			Patch & Util. Cut Patch	Low	15.00 sq. ft.
			Long. & Trans. Cracking	Medium	3.00 ft.

St ID	Sec ID	Street Name
WEEPLN	10	WEeping WILLOW LN
Inspection Date	11/16/2016	

Special	Inspection #	Inspection Area	Distress Type	Severity	Quantity
No	1	3,200 sq. ft.	Weathering	Low	1312.00 sq. ft.
			Raveling	Medium	160.00 sq. ft.
			Long. & Trans. Cracking	Low	29.00 ft.
			Long. & Trans. Cracking	Medium	24.00 ft.
			Patch & Util. Cut Patch	Low	15.00 sq. ft.
			Alligator Cracking	Low	12.00 sq. ft.

St ID	Sec ID	Street Name
WEST	10	WEST ST (N)
Inspection Date	11/01/2016	

Special	Inspection #	Inspection Area	Distress Type	Severity	Quantity
No	1	2,700 sq. ft.	Weathering	Medium	810.00 sq. ft.
			Weathering	High	810.00 sq. ft.

St ID	Sec ID	Street Name
WEST	20	WEST ST (S)
Inspection Date	11/01/2016	

Special	Inspection #	Inspection Area	Distress Type	Severity	Quantity
No	1	3,400 sq. ft.	Weathering	Medium	1020.00 sq. ft.
			Weathering	High	1020.00 sq. ft.
			Long. & Trans. Cracking	Medium	32.00 ft.
			Alligator Cracking	Low	16.00 sq. ft.

St ID	Sec ID	Street Name
WEST	30	WEST ST (S)
Inspection Date	11/01/2016	

Special	Inspection #	Inspection Area	Distress Type	Severity	Quantity
No	1	3,200 sq. ft.	Weathering	Medium	1040.00 sq. ft.
			Weathering	High	1040.00 sq. ft.
			Long. & Trans. Cracking	Medium	181.00 ft.
			Alligator Cracking	Medium	58.00 sq. ft.

St ID	Sec ID	Street Name
WESTCL	10	WESTCLIFF LN
Inspection Date	11/16/2016	

Special	Inspection #	Inspection Area	Distress Type	Severity	Quantity
No	1	3,200 sq. ft.	Weathering	Low	2048.00 sq. ft.
			Long. & Trans. Cracking	Low	163.00 ft.
			Raveling	Medium	160.00 sq. ft.
			Long. & Trans. Cracking	Medium	36.00 ft.
			Alligator Cracking	Low	15.00 sq. ft.
			Patch & Util. Cut Patch	Low	15.00 sq. ft.

St ID	Sec ID	Street Name
WESTGA	10	WESTGATE DR
Inspection Date	11/16/2016	

Special	Inspection #	Inspection Area	Distress Type	Severity	Quantity
No	1	3,800 sq. ft.	Weathering	Low	1444.00 sq. ft.
			Raveling	Medium	190.00 sq. ft.

St ID	Sec ID	Street Name
WESTLE	10	WESTLEIGH CT
Inspection Date	11/16/2016	

Special	Inspection #	Inspection Area	Distress Type	Severity	Quantity
No	1	3,200 sq. ft.	Weathering	Low	1248.00 sq. ft.
			Raveling	Medium	160.00 sq. ft.
			Long. & Trans. Cracking	Low	7.00 ft.
			Long. & Trans. Cracking	Medium	5.00 ft.

St ID	Sec ID	Street Name
WFERDI	10	WEST FERDINAND ST
Inspection Date	11/01/2016	

Special	Inspection #	Inspection Area	Distress Type	Severity	Quantity
No	1	2,000 sq. ft.	Weathering	Medium	500.00 sq. ft.
			Weathering	High	500.00 sq. ft.
			Patch & Util. Cut Patch	Low	55.00 sq. ft.
			Long. & Trans. Cracking	Low	21.00 ft.
			Long. & Trans. Cracking	Medium	22.00 ft.

St ID	Sec ID	Street Name
WHETCT	10	WHEAT CT
Inspection Date	11/01/2016	

Special	Inspection #	Inspection Area	Distress Type	Severity	Quantity
No	1	3,200 sq. ft.	Weathering	Medium	880.00 sq. ft.
			Weathering	High	880.00 sq. ft.

St ID	Sec ID	Street Name
WHETLN	10	WHEAT LN
Inspection Date	11/01/2016	

Special	Inspection #	Inspection Area	Distress Type	Severity	Quantity
No	1	3,200 sq. ft.	Weathering	Medium	880.00 sq. ft.
			Weathering	High	880.00 sq. ft.

St ID	Sec ID	Street Name
WHIGMA	10	WHIGHAM CT
Inspection Date	11/16/2016	

Special	Inspection #	Inspection Area	Distress Type	Severity	Quantity
No	1	3,200 sq. ft.	Weathering	Low	1152.00 sq. ft.
			Raveling	Medium	160.00 sq. ft.

St ID	Sec ID	Street Name
WHIRCT	10	WHIRLAWAY CT
Inspection Date	11/01/2016	

Special	Inspection #	Inspection Area	Distress Type	Severity	Quantity
No	1	2,800 sq. ft.	Weathering	Medium	700.00 sq. ft.
			Weathering	High	700.00 sq. ft.

St ID	Sec ID	Street Name
WHIRLN	10	WHIRLAWAY LN
Inspection Date	11/01/2016	

Special	Inspection #	Inspection Area	Distress Type	Severity	Quantity
No	1	3,200 sq. ft.	Weathering	Medium	800.00 sq. ft.
			Weathering	High	800.00 sq. ft.

St ID	Sec ID	Street Name
WHISDR	10	WHISPERING WIND DR
Inspection Date	11/01/2016	

Special	Inspection #	Inspection Area	Distress Type	Severity	Quantity
No	1	2,400 sq. ft.	Weathering	Medium	720.00 sq. ft.
			Weathering	High	720.00 sq. ft.

Special	Inspection #	Inspection Area	Distress Type	Severity	Quantity
No	2	2,400 sq. ft.	Weathering	Medium	720.00 sq. ft.
			Weathering	High	720.00 sq. ft.
			Patch & Util. Cut Patch	Low	29.00 sq. ft.

Special	Inspection #	Inspection Area	Distress Type	Severity	Quantity
No	3	2,400 sq. ft.	Weathering	Medium	720.00 sq. ft.
			Weathering	High	720.00 sq. ft.

Special	Inspection #	Inspection Area	Distress Type	Severity	Quantity
Yes	4	2,400 sq. ft.	Weathering	Medium	780.00 sq. ft.
			Weathering	High	780.00 sq. ft.
			Long. & Trans. Cracking	Low	73.00 ft.
			Alligator Cracking	Low	236.00 sq. ft.
			Alligator Cracking	Medium	106.00 sq. ft.

Special	Inspection #	Inspection Area	Distress Type	Severity	Quantity
No	5	2,400 sq. ft.	Weathering	Medium	720.00 sq. ft.
			Weathering	High	720.00 sq. ft.

Special	Inspection #	Inspection Area	Distress Type	Severity	Quantity
No	6	2,400 sq. ft.	Weathering	Medium	720.00 sq. ft.
			Weathering	High	720.00 sq. ft.
			Long. & Trans. Cracking	Low	15.00 ft.

St ID	Sec ID	Street Name
WHISDR	15	WHISPERING WIND DR
Inspection Date	11/01/2016	

Special	Inspection #	Inspection Area	Distress Type	Severity	Quantity
No	1	3,600 sq. ft.	Weathering	Medium	900.00 sq. ft.
			Weathering	High	900.00 sq. ft.

St ID	Sec ID	Street Name
WHISDR	20	WHISPERING WIND DR
Inspection Date	11/01/2016	

Special	Inspection #	Inspection Area	Distress Type	Severity	Quantity
No	1	2,400 sq. ft.	Weathering	Medium	720.00 sq. ft.
			Weathering	High	720.00 sq. ft.
			Long. & Trans. Cracking	Low	21.00 ft.
			Alligator Cracking	Low	15.00 sq. ft.

St ID	Sec ID	Street Name
WHITE	10	WHITE HAVEN CT
Inspection Date	11/16/2016	

Special	Inspection #	Inspection Area	Distress Type	Severity	Quantity
No	1	1,600 sq. ft.	Weathering	Low	528.00 sq. ft.
			Raveling	Medium	80.00 sq. ft.
			Long. & Trans. Cracking	Low	14.00 ft.
			Alligator Cracking	Low	9.00 sq. ft.

St ID	Sec ID	Street Name
WHITHM	10	WHITTINGHAM DR
Inspection Date	11/01/2016	

Special	Inspection #	Inspection Area	Distress Type	Severity	Quantity
No	1	3,200 sq. ft.	Weathering	Medium	960.00 sq. ft.
			Weathering	High	960.00 sq. ft.
			Patch & Util. Cut Patch	Low	29.00 sq. ft.

Special	Inspection #	Inspection Area	Distress Type	Severity	Quantity
No	2	3,200 sq. ft.	Weathering	Medium	960.00 sq. ft.
			Weathering	High	960.00 sq. ft.
			Long. & Trans. Cracking	Low	23.00 ft.

St ID	Sec ID	Street Name
WHITMA	10	WHITMAN CT
Inspection Date	11/16/2016	

Special	Inspection #	Inspection Area	Distress Type	Severity	Quantity
No	1	3,200 sq. ft.	Weathering	Low	1920.00 sq. ft.
			Raveling	Medium	160.00 sq. ft.
			Long. & Trans. Cracking	Low	19.00 ft.
			Long. & Trans. Cracking	Medium	17.00 ft.

St ID	Sec ID	Street Name
WHITNE	10	WHITNEY CT
Inspection Date	11/16/2016	

Special	Inspection #	Inspection Area	Distress Type	Severity	Quantity
No	1	3,200 sq. ft.	Weathering	Low	1248.00 sq. ft.
			Raveling	Medium	160.00 sq. ft.
			Patch & Util. Cut Patch	Low	20.00 sq. ft.

St ID	Sec ID	Street Name
WHITTI	10	WHITTIER AV
Inspection Date	03/01/2017	

Special	Inspection #	Inspection Area	Distress Type	Severity	Quantity
No	1	3,200 sq. ft.	Long. & Trans. Cracking	Low	24.00 ft.
			Long. & Trans. Cracking	Medium	13.00 ft.
			Patch & Util. Cut Patch	Low	166.00 sq. ft.
			Weathering	Medium	3200.00 sq. ft.

Special	Inspection #	Inspection Area	Distress Type	Severity	Quantity
No	2	3,200 sq. ft.	Weathering	Medium	3200.00 sq. ft.

Special	Inspection #	Inspection Area	Distress Type	Severity	Quantity
No	3	3,200 sq. ft.	Weathering	Medium	3200.00 sq. ft.

St ID	Sec ID	Street Name
WHITTI	20	WHITTIER AV
Inspection Date	11/01/2016	

Special	Inspection #	Inspection Area	Distress Type	Severity	Quantity
No	1	1,800 sq. ft.	Weathering	Medium	450.00 sq. ft.
			Weathering	High	450.00 sq. ft.

Special	Inspection #	Inspection Area	Distress Type	Severity	Quantity
No	2	1,800 sq. ft.	Weathering	Medium	450.00 sq. ft.
			Weathering	High	450.00 sq. ft.

Special	Inspection #	Inspection Area	Distress Type	Severity	Quantity
No	3	1,800 sq. ft.	Weathering	Medium	450.00 sq. ft.
			Weathering	High	450.00 sq. ft.

St ID	Sec ID	Street Name
WILAME	10	WILAMETTE CT
Inspection Date	11/01/2016	

Special	Inspection #	Inspection Area	Distress Type	Severity	Quantity
No	1	2,800 sq. ft.	Weathering	Medium	1260.00 sq. ft.
			Weathering	High	1260.00 sq. ft.
			Raveling	Medium	140.00 sq. ft.
			Long. & Trans. Cracking	Low	305.00 ft.
			Long. & Trans. Cracking	Medium	53.00 ft.
			Alligator Cracking	High	15.00 sq. ft.
			Alligator Cracking	Low	414.00 sq. ft.
			Alligator Cracking	Medium	18.00 sq. ft.

St ID	Sec ID	Street Name
WILBAN	10	WILBANKS LN
Inspection Date	11/01/2016	

Special	Inspection #	Inspection Area	Distress Type	Severity	Quantity
No	1	1,600 sq. ft.	Weathering	Medium	360.00 sq. ft.
			Weathering	High	360.00 sq. ft.

St ID	Sec ID	Street Name
WILDPL	10	WILD PLUM WY
Inspection Date	11/16/2016	

Special	Inspection #	Inspection Area	Distress Type	Severity	Quantity
No	1	3,200 sq. ft.	Weathering	Low	1344.00 sq. ft.
			Raveling	Medium	160.00 sq. ft.
			Long. & Trans. Cracking	Medium	5.00 ft.
			Long. & Trans. Cracking	Low	4.00 ft.

St ID	Sec ID	Street Name
WILLCR	10	WILLOW CREEK DR
Inspection Date	11/16/2016	

Special	Inspection #	Inspection Area	Distress Type	Severity	Quantity
No	1	1,800 sq. ft.	Weathering	Low	1170.00 sq. ft.
			Long. & Trans. Cracking	Medium	94.00 ft.
			Raveling	Medium	90.00 sq. ft.
			Alligator Cracking	Medium	41.00 sq. ft.
			Alligator Cracking	Low	17.00 sq. ft.
			Long. & Trans. Cracking	Low	14.00 ft.
			Rutting/Depression	Medium	14.00 sq. ft.

Special	Inspection #	Inspection Area	Distress Type	Severity	Quantity
No	2	3,600 sq. ft.	Weathering	Low	2340.00 sq. ft.
			Long. & Trans. Cracking	Medium	232.00 ft.
			Raveling	Medium	180.00 sq. ft.
			Alligator Cracking	Medium	56.00 sq. ft.
			Long. & Trans. Cracking	Low	37.00 ft.
			Alligator Cracking	Low	31.00 sq. ft.

St ID	Sec ID	Street Name
WILLCT	10	WILLIAMS CT
Inspection Date	11/16/2016	

Special	Inspection #	Inspection Area	Distress Type	Severity	Quantity
No	1	3,200 sq. ft.	Weathering	Low	2560.00 sq. ft.
			Raveling	Medium	160.00 sq. ft.
			Long. & Trans. Cracking	Medium	39.00 ft.
			Long. & Trans. Cracking	Low	30.00 ft.
			Alligator Cracking	Low	7.00 sq. ft.

St ID	Sec ID	Street Name
WILLGL	10	WILLOWGLEN CT
Inspection Date	11/01/2016	

Special	Inspection #	Inspection Area	Distress Type	Severity	Quantity
No	1	3,200 sq. ft.	Weathering	Medium	880.00 sq. ft.
			Weathering	High	880.00 sq. ft.
			Long. & Trans. Cracking	Low	80.00 ft.

St ID	Sec ID	Street Name
WILLOW	10	WILLOW WY
Inspection Date	11/16/2016	

Special	Inspection #	Inspection Area	Distress Type	Severity	Quantity
No	1	3,400 sq. ft.	Weathering	Low	1360.00 sq. ft.
			Raveling	Medium	170.00 sq. ft.
			Long. & Trans. Cracking	Medium	47.00 ft.
			Long. & Trans. Cracking	Low	10.00 ft.

St ID	Sec ID	Street Name
WILLPI	10	WILLIAM PISHNER JR
Inspection Date	11/16/2016	

Special	Inspection #	Inspection Area	Distress Type	Severity	Quantity
No	1	3,200 sq. ft.	Weathering	Low	1056.00 sq. ft.
			Raveling	Medium	160.00 sq. ft.
			Patch & Util. Cut Patch	Low	23.00 sq. ft.
			Long. & Trans. Cracking	Low	4.00 ft.
			Long. & Trans. Cracking	Medium	3.00 ft.

St ID	Sec ID	Street Name
WILLPK	10	WILLOW PARK LN/CT
Inspection Date	11/16/2016	

Special	Inspection #	Inspection Area	Distress Type	Severity	Quantity
No	1	3,200 sq. ft.	Weathering	Low	1280.00 sq. ft.
			Raveling	Medium	160.00 sq. ft.
			Long. & Trans. Cracking	Low	23.00 ft.
			Patch & Util. Cut Patch	Low	15.00 sq. ft.
			Long. & Trans. Cracking	Medium	3.00 ft.

St ID	Sec ID	Street Name
WILLST	10	WILLIAMS ST
Inspection Date	11/16/2016	

Special	Inspection #	Inspection Area	Distress Type	Severity	Quantity
No	1	3,600 sq. ft.	Weathering	Low	2160.00 sq. ft.
			Raveling	Medium	180.00 sq. ft.
			Long. & Trans. Cracking	Low	79.00 ft.
			Long. & Trans. Cracking	Medium	17.00 ft.

St ID	Sec ID	Street Name
WILSON	15	WILSON AV
Inspection Date	11/16/2016	

Special	Inspection #	Inspection Area	Distress Type	Severity	Quantity
No	1	3,600 sq. ft.	Weathering	Low	1440.00 sq. ft.
			Raveling	Medium	180.00 sq. ft.
			Distortions	Low	137.00 sq. ft.
			Long. & Trans. Cracking	Low	9.00 ft.
			Alligator Cracking	Low	8.00 sq. ft.

St ID	Sec ID	Street Name
WILSON	20	WILSON AV
Inspection Date	11/16/2016	

Special	Inspection #	Inspection Area	Distress Type	Severity	Quantity
No	1	3,600 sq. ft.	Weathering	Low	792.00 sq. ft.
			Raveling	Medium	180.00 sq. ft.
			Patch & Util. Cut Patch	Low	18.00 sq. ft.
			Long. & Trans. Cracking	Low	4.00 ft.

St ID	Sec ID	Street Name
WIMBLE	10	WIMBLEDON/DAVIS CUP
Inspection Date	11/16/2016	

Special	Inspection #	Inspection Area	Distress Type	Severity	Quantity
No	1	3,600 sq. ft.	Weathering	Low	1044.00 sq. ft.
			Long. & Trans. Cracking	Medium	181.00 ft.
			Raveling	Medium	180.00 sq. ft.
			Alligator Cracking	Medium	167.00 sq. ft.
			Alligator Cracking	Low	61.00 sq. ft.
			Long. & Trans. Cracking	Low	27.00 ft.

Special	Inspection #	Inspection Area	Distress Type	Severity	Quantity
No	2	3,600 sq. ft.	Weathering	Low	2052.00 sq. ft.
			Long. & Trans. Cracking	Medium	191.00 ft.
			Raveling	Medium	180.00 sq. ft.
			Alligator Cracking	Low	66.00 sq. ft.
			Alligator Cracking	Medium	46.00 sq. ft.
			Long. & Trans. Cracking	Low	36.00 ft.

St ID	Sec ID	Street Name
WINDCT	10	WINDHAM CT
Inspection Date	11/01/2016	

Special	Inspection #	Inspection Area	Distress Type	Severity	Quantity
No	1	3,200 sq. ft.	Weathering	Medium	960.00 sq. ft.
			Weathering	High	960.00 sq. ft.

St ID	Sec ID	Street Name
WINDDR	10	WINDHAM DR
Inspection Date	11/01/2016	

Special	Inspection #	Inspection Area	Distress Type	Severity	Quantity
No	1	3,500 sq. ft.	Weathering	Medium	1050.00 sq. ft.
			Weathering	High	1050.00 sq. ft.

St ID	Sec ID	Street Name
WINDEL	10	WINDELER AV
Inspection Date	11/01/2016	

Special	Inspection #	Inspection Area	Distress Type	Severity	Quantity
No	1	2,400 sq. ft.	Weathering	Medium	300.00 sq. ft.
			Weathering	High	300.00 sq. ft.

Special	Inspection #	Inspection Area	Distress Type	Severity	Quantity
No	2	2,400 sq. ft.	Weathering	Medium	300.00 sq. ft.
			Weathering	High	300.00 sq. ft.

St ID	Sec ID	Street Name
WINDLN	10	WINDY COVE LN
Inspection Date	11/01/2016	

Special	Inspection #	Inspection Area	Distress Type	Severity	Quantity
No	1	3,200 sq. ft.	Weathering	Medium	880.00 sq. ft.
			Weathering	High	880.00 sq. ft.
			Long. & Trans. Cracking	Low	21.00 ft.

St ID	Sec ID	Street Name
WINDSO	10	WINDSONG DR
Inspection Date	11/01/2016	

Special	Inspection #	Inspection Area	Distress Type	Severity	Quantity
No	1	2,200 sq. ft.	Weathering	Medium	605.00 sq. ft.
			Weathering	High	605.00 sq. ft.

Special	Inspection #	Inspection Area	Distress Type	Severity	Quantity
No	2	2,200 sq. ft.	Weathering	Medium	605.00 sq. ft.
			Weathering	High	605.00 sq. ft.

St ID	Sec ID	Street Name
WINDSO	20	WINDSONG DR
Inspection Date	11/01/2016	

Special	Inspection #	Inspection Area	Distress Type	Severity	Quantity
No	1	2,000 sq. ft.	Weathering	Medium	550.00 sq. ft.
			Weathering	High	550.00 sq. ft.
			Patch & Util. Cut Patch	Low	73.00 sq. ft.

Special	Inspection #	Inspection Area	Distress Type	Severity	Quantity
No	2	2,000 sq. ft.	Weathering	Medium	550.00 sq. ft.
			Weathering	High	550.00 sq. ft.

Special	Inspection #	Inspection Area	Distress Type	Severity	Quantity
No	3	2,000 sq. ft.	Weathering	Medium	550.00 sq. ft.
			Weathering	High	550.00 sq. ft.

Special	Inspection #	Inspection Area	Distress Type	Severity	Quantity
No	4	2,000 sq. ft.	Weathering	Medium	550.00 sq. ft.
			Weathering	High	550.00 sq. ft.

Special	Inspection #	Inspection Area	Distress Type	Severity	Quantity
No	5	2,000 sq. ft.	Weathering	Medium	550.00 sq. ft.
			Weathering	High	550.00 sq. ft.

St ID	Sec ID	Street Name
WINDSO	30	WINDSONG DR
Inspection Date	11/01/2016	

Special	Inspection #	Inspection Area	Distress Type	Severity	Quantity
No	1	2,000 sq. ft.	Weathering	Medium	550.00 sq. ft.
			Weathering	High	550.00 sq. ft.
			Long. & Trans. Cracking	Low	21.00 ft.

St ID	Sec ID	Street Name
WINDWY	10	WINDCHIME WY
Inspection Date	11/01/2016	

Special	Inspection #	Inspection Area	Distress Type	Severity	Quantity
No	1	3,200 sq. ft.	Weathering	Medium	800.00 sq. ft.
			Weathering	High	800.00 sq. ft.

St ID	Sec ID	Street Name
WINNIP	10	WINNIPEG CT
Inspection Date	11/01/2016	

Special	Inspection #	Inspection Area	Distress Type	Severity	Quantity
No	1	3,200 sq. ft.	Weathering	Medium	800.00 sq. ft.
			Weathering	High	800.00 sq. ft.

St ID	Sec ID	Street Name
WINSCT	10	WINDSONG CT
Inspection Date	11/01/2016	

Special	Inspection #	Inspection Area	Distress Type	Severity	Quantity
No	1	3,200 sq. ft.	Weathering	Medium	880.00 sq. ft.
			Weathering	High	880.00 sq. ft.

St ID	Sec ID	Street Name
WINSTO	10	WINSTON CT
Inspection Date	11/16/2016	

Special	Inspection #	Inspection Area	Distress Type	Severity	Quantity
No	1	3,600 sq. ft.	Weathering	Low	2124.00 sq. ft.
			Alligator Cracking	Medium	232.00 sq. ft.
			Raveling	Medium	180.00 sq. ft.
			Long. & Trans. Cracking	Medium	166.00 ft.
			Alligator Cracking	Low	80.00 sq. ft.
			Long. & Trans. Cracking	Low	17.00 ft.

St ID	Sec ID	Street Name
WINTCT	10	WINTER CT
Inspection Date	11/16/2016	

Special	Inspection #	Inspection Area	Distress Type	Severity	Quantity
No	1	3,200 sq. ft.	Weathering	Low	2560.00 sq. ft.
			Raveling	Medium	160.00 sq. ft.

St ID	Sec ID	Street Name
WINTLN	10	WINTER LN
Inspection Date	11/16/2016	

Special	Inspection #	Inspection Area	Distress Type	Severity	Quantity
No	1	3,200 sq. ft.	Weathering	Low	1344.00 sq. ft.
			Raveling	Medium	160.00 sq. ft.
			Patch & Util. Cut Patch	Low	20.00 sq. ft.
			Long. & Trans. Cracking	Low	13.00 ft.
			Long. & Trans. Cracking	Medium	3.00 ft.

St ID	Sec ID	Street Name
WISTLN	10	WISTERIA LN/CT
Inspection Date	11/01/2016	

Special	Inspection #	Inspection Area	Distress Type	Severity	Quantity
No	1	3,200 sq. ft.	Weathering	Medium	800.00 sq. ft.
			Weathering	High	800.00 sq. ft.

Special	Inspection #	Inspection Area	Distress Type	Severity	Quantity
No	2	3,200 sq. ft.	Weathering	Medium	800.00 sq. ft.
			Weathering	High	800.00 sq. ft.

St ID	Sec ID	Street Name
WOODCR	10	WOODCREST CT
Inspection Date	11/16/2016	

Special	Inspection #	Inspection Area	Distress Type	Severity	Quantity
No	1	3,200 sq. ft.	Weathering	Low	1216.00 sq. ft.
			Raveling	Medium	160.00 sq. ft.
			Alligator Cracking	Low	70.00 sq. ft.
			Long. & Trans. Cracking	Low	40.00 ft.
			Long. & Trans. Cracking	Medium	26.00 ft.

St ID	Sec ID	Street Name
WOODLA	10	WOODLAND LN
Inspection Date	11/16/2016	

Special	Inspection #	Inspection Area	Distress Type	Severity	Quantity
No	1	3,200 sq. ft.	Weathering	Low	1184.00 sq. ft.
			Raveling	Medium	160.00 sq. ft.
			Long. & Trans. Cracking	Low	66.00 ft.
			Long. & Trans. Cracking	Medium	15.00 ft.

St ID	Sec ID	Street Name
WOODLA	20	WOODLAND LN
Inspection Date	11/16/2016	

Special	Inspection #	Inspection Area	Distress Type	Severity	Quantity
No	1	3,200 sq. ft.	Weathering	Low	1376.00 sq. ft.
			Raveling	Medium	160.00 sq. ft.
			Patch & Util. Cut Patch	Low	45.00 sq. ft.

St ID	Sec ID	Street Name
WOODLC	10	WOODLAND CT
Inspection Date	11/16/2016	

Special	Inspection #	Inspection Area	Distress Type	Severity	Quantity
No	1	3,200 sq. ft.	Weathering	Low	1600.00 sq. ft.
			Raveling	Medium	160.00 sq. ft.

St ID	Sec ID	Street Name
WOODTH	10	WOOD THRUSH CT
Inspection Date	11/16/2016	

Special	Inspection #	Inspection Area	Distress Type	Severity	Quantity
No	1	3,200 sq. ft.	Weathering	Low	1792.00 sq. ft.
			Raveling	Medium	160.00 sq. ft.
			Alligator Cracking	Medium	158.00 sq. ft.
			Alligator Cracking	Low	65.00 sq. ft.
			Long. & Trans. Cracking	Medium	61.00 ft.
			Long. & Trans. Cracking	Low	14.00 ft.

St ID	Sec ID	Street Name
WOODWY	10	WOODBINE WY
Inspection Date	03/01/2017	

Special	Inspection #	Inspection Area	Distress Type	Severity	Quantity
No	1	3,000 sq. ft.	No Distresses		

St ID	Sec ID	Street Name
WYMAC	10	WYMAN CT
Inspection Date	11/16/2016	

Special	Inspection #	Inspection Area	Distress Type	Severity	Quantity
No	1	3,200 sq. ft.	Weathering	Low	1088.00 sq. ft.
			Raveling	Medium	160.00 sq. ft.
			Long. & Trans. Cracking	Medium	116.00 ft.
			Patch & Util. Cut Patch	Low	65.00 sq. ft.
			Long. & Trans. Cracking	Low	5.00 ft.

St ID	Sec ID	Street Name
WYMAW	10	WYMAN WAY
Inspection Date	11/16/2016	

Special	Inspection #	Inspection Area	Distress Type	Severity	Quantity
No	1	3,200 sq. ft.	Weathering	Low	1088.00 sq. ft.
			Raveling	Medium	160.00 sq. ft.
			Long. & Trans. Cracking	Medium	65.00 ft.
			Long. & Trans. Cracking	Low	15.00 ft.
			Patch & Util. Cut Patch	Low	10.00 sq. ft.
			Alligator Cracking	Low	8.00 sq. ft.

St ID	Sec ID	Street Name
YELLOW	10	YELLOWSTONE AV
Inspection Date	11/16/2016	

Special	Inspection #	Inspection Area	Distress Type	Severity	Quantity
No	1	3,200 sq. ft.	Weathering	Low	1280.00 sq. ft.
			Raveling	Medium	160.00 sq. ft.
			Patch & Util. Cut Patch	Low	10.00 sq. ft.
			Long. & Trans. Cracking	Low	5.00 ft.

St ID	Sec ID	Street Name
YELLOW	20	YELLOWSTONE AV
Inspection Date	11/16/2016	

Special	Inspection #	Inspection Area	Distress Type	Severity	Quantity
No	1	3,200 sq. ft.	Weathering	Low	1280.00 sq. ft.
			Alligator Cracking	Low	161.00 sq. ft.
			Raveling	Medium	160.00 sq. ft.
			Alligator Cracking	Medium	93.00 sq. ft.
			Rutting/Depression	Low	35.00 sq. ft.
			Long. & Trans. Cracking	Low	26.00 ft.
			Long. & Trans. Cracking	Medium	15.00 ft.

St ID	Sec ID	Street Name
YORKSH	10	YORKSHIRE LOOP
Inspection Date	11/16/2016	

Special	Inspection #	Inspection Area	Distress Type	Severity	Quantity
No	1	3,200 sq. ft.	Weathering	Low	1600.00 sq. ft.
			Raveling	Medium	160.00 sq. ft.
			Long. & Trans. Cracking	Low	10.00 ft.

St ID	Sec ID	Street Name
YORKSH	20	YORKSHIRE LOOP
Inspection Date	11/16/2016	

Special	Inspection #	Inspection Area	Distress Type	Severity	Quantity
No	1	3,600 sq. ft.	Weathering	Low	1512.00 sq. ft.
			Raveling	Medium	180.00 sq. ft.
			Long. & Trans. Cracking	Medium	99.00 ft.
			Long. & Trans. Cracking	Low	9.00 ft.
			Alligator Cracking	Low	8.00 sq. ft.

St ID	Sec ID	Street Name
YOSEMI	10	YOSEMITE DR
Inspection Date	11/01/2016	

Special	Inspection #	Inspection Area	Distress Type	Severity	Quantity
No	1	3,700 sq. ft.	Weathering	Medium	1850.00 sq. ft.
			Weathering	High	1850.00 sq. ft.
			Long. & Trans. Cracking	Medium	467.00 ft.
			Alligator Cracking	Low	96.00 sq. ft.
			Alligator Cracking	Medium	166.00 sq. ft.

Special	Inspection #	Inspection Area	Distress Type	Severity	Quantity
No	2	1,850 sq. ft.	Weathering	Medium	925.00 sq. ft.
			Weathering	High	925.00 sq. ft.
			Long. & Trans. Cracking	Medium	442.00 ft.
			Block Cracking	Low	191.00 sq. ft.
			Alligator Cracking	Medium	253.00 sq. ft.
			Alligator Cracking	Low	66.00 sq. ft.

St ID	Sec ID	Street Name
YOSEMI	20	YOSEMITE DR
Inspection Date	11/01/2016	

Special	Inspection #	Inspection Area	Distress Type	Severity	Quantity
No	1	3,600 sq. ft.	Weathering	Medium	540.00 sq. ft.
			Weathering	High	540.00 sq. ft.

St ID	Sec ID	Street Name
YOUNG	10	YOUNG CT
Inspection Date	11/16/2016	

Special	Inspection #	Inspection Area	Distress Type	Severity	Quantity
No	1	3,200 sq. ft.	Weathering	Low	1216.00 sq. ft.
			Raveling	Medium	160.00 sq. ft.

St ID	Sec ID	Street Name				
ZACHAR	10	ZACHARY CT				
Inspection Date		11/16/2016				
Special	Inspection #	Inspection Area	Distress Type	Severity	Quantity	
No	1	3,000 sq. ft.	Weathering	Low	1170.00 sq. ft.	
			Patch & Util. Cut Patch	Low	239.00 sq. ft.	
			Raveling	Medium	150.00 sq. ft.	
			Long. & Trans. Cracking	Low	9.00 ft.	
			Long. & Trans. Cracking	Medium	4.00 ft.	

St ID	Sec ID	Street Name				
ZIONCT	10	ZION CT				
Inspection Date		11/16/2016				
Special	Inspection #	Inspection Area	Distress Type	Severity	Quantity	
No	1	3,200 sq. ft.	Weathering	Low	1312.00 sq. ft.	
			Raveling	Medium	160.00 sq. ft.	
			Patch & Util. Cut Patch	Low	20.00 sq. ft.	

COLD IN-PLACE RECYCLING

Description

Scope - This work shall consist of milling the existing asphalt concrete pavement to the length, depth and width as shown on the plans, sizing the Reclaimed Asphalt Pavement (RAP) material to an evenly graded aggregate blend with a maximum size. The properly graded RAP to be recycled shall then be blended with an emulsified asphalt recycling agent, and other additives, as required by the Contractor's Mix Design, to produce a recycled asphalt concrete. This material shall then be placed and compacted in accordance with the Plans and Specifications, and as directed by the Engineer.

Just In Time Training - Attending a 2-hour minimum Just-In-Time Training (JITT) shall be mandatory, and consist of a formal joint training class on cold recycled asphalt materials, required special equipment, placement and compaction methods, and quality control. Construction operations for cold recycling shall not begin until the Contractor's and the Engineer's personnel have completed the JITT. The JITT training class shall be conducted at a project field location convenient for both the Contractor and the Engineer. The JITT class shall be completed not more than 7 days prior to the start of cold recycling operations. The class shall be held during normal working hours. The Contractor shall provide the JITT instructor. The instructor shall be experienced in the construction methods, materials, and test methods associated with construction of cold recycle asphalt projects. A copy of the course syllabus, handouts, and presentation material shall be submitted to the Engineer at least 7 days before the day of the training. The Contractor and the Engineer shall mutually agree to the course instructor, course content, and training site. Just-In-Time Training shall not relieve the Contractor of responsibility under the contract for the successful completion of the work in conformance with the requirements of the plans and specifications.

Mix Design – A mix design shall be submitted by the Contractor in accordance with Appendix A using representative samples of the asphalt concrete to be recycled obtained directly from the Project site. The mix design shall be certified by a licensed Civil Engineer or AASHTO Approved Laboratory experienced in cold recycled pavements. The job mix formula shall meet the criteria of Table 1 and be approved by the Engineer.

Table 1

CIR Mixture Design Requirements	Requirement
Gradation of Reclaimed Asphalt Pavement (RAP): CT 202	1-inch maximum
Asphalt Content of RAP: CT 362 or CT 379 or ASTM D 2172 Method B	Report
Bulk Specific Gravity of Compacted Samples ^{a, b} : CT 308, Method C	Report
Maximum Theoretical Specific Gravity ^b : CT 309, including provisions of Section J	Report
Air Voids of Compacted and Cured Specimens ^b : CT 367 Part B	Report
Marshall Stability, Cured Specimen ^b : AASHTO T 245 104 °F (min)	1250 lb
Marshall Retained Stability, AASHTO T 245, 104 °F based on Moisture Conditioning on Cured Specimen (min) ^{b, c}	70% ^d
Ratio of Emulsion Residue to Cement (min)	1.8
Raveling Test of Cold Mixed Bituminous Emulsion, ASTM D 7196, 50 °F (max)	7.0
RAP Coating Test, ASSHTO T59 ^e , (min)	Good

Notes:

^a 4-inch diameter mold compaction based on either 75 blow Marshall on each side or gyratory compactor at 30 gyrations.

^b Test specimens after 140°F curing to constant weight between 16 hours and 48 hours.

^c Vacuum saturation from 55 percent to 75 percent. Water bath at 77 °F for 23 hours, with the last 30 minutes to 40 minutes in 104 °F water bath.

^d The Marshall Retained Stability ratio may be reduced to 60%, providing the saturated Marshall Stability is at least 1500 lbs.

^e Modify ASSHTO T59 using jobsite RAP, emulsified recycling agent and water application rates that have been determined in the CIR mix design and submitted in job mix formula.

During the mix design, the Contractor shall determine the target values for penetration at 25°C and viscosity at 60°C of the emulsified recycling agent to be used in production of the recycled pavement mixture.

The mix design report shall include gradation of dry RAP, RAP asphalt content, recommended mixing water content range as a percentage of dry RAP; optimum emulsion content as a percentage of dry RAP; amount of additive(s) as a percentage of dry RAP; and corresponding density, air void level, Marshall stability, retained stability, compaction method used to determine reported stability, and raveling at recommended moisture and emulsion contents. For the emulsified recycling agent and additives, include the designation, company name, location, residue content, and Certificates of Compliance.

Materials

Emulsified Recycling Agent – The type of emulsified recycling agent to be used shall be determined by the mix design. An experienced and qualified technician (“Qualified Technician”) shall be at the job site during mixing operations to monitor the characteristics and performance of the emulsified recycling agent. Throughout the job the Qualified Technician shall be available to monitor the mixing, placement and compaction of the recycled asphalt concrete and make adjustments to the emulsified recycling agent formulation as required to improve coating, increase or decrease moisture content to aid in compaction or adjust breaking properties of the emulsion.

The asphalt binder used to make the emulsified recycling agent shall be in compliance to the Bending Beam requirements of the Performance Graded (PG) Asphalt Binder Specification

AASHTO M320. This will verify its suitability in meeting the low temperature climatic requirements of the given region where the recycled asphalt concrete will be placed.

The Certificate of Compliance (COC) shall indicate the target value for penetration and the Bending Beam results. Emulsified recycling agent shall meet the criteria of Table 2 and be approved by the Engineer.

Table 2

Emulsified Recycling Agent Requirements			
	Test Method	Requirement	
		Minimum	Maximum
Tests on emulsion:			
Sieve test, % of weight sample	AASHTO T59 ^a	---	0.1
Residue by distillation, %	AASHTO T59 ^a	60	--
Total Distillate from distillation	AASHTO T59 ^a	--	1.0
Tests on residue by distillation:			
Penetration at 25°C, 100 g / 5 sec (TV) (min)	AASHTO T49 ^{b,d}	TV +/- 25 percent ^c	
Absolute Viscosity at 60°C, pascal second (x10 ⁻¹) (TV) ^c	AASHTO T2171	Report Only	

Notes:

^a Modify AASHTO T 59 - distillation temperature of 350 °F with a 20 minute hold.

^b Target value (TV) is determined for emulsified recycling agent chosen for use and submitted in job mix formula.

^c Sieve residue from distillation on No. 20 sieve before determining viscosity.

^d Modified procedure may be used: The sample shall be removed from the bath, shaken gently to remove free water from the surface of the specimen, tested in a dry surface state, and then immediately replaced in the water bath in less than 60 seconds. Repeat for determination.

The Contractor shall provide current test results and a COC for the emulsified recycling agent and any additives at the time of mix design. A COC shall also be provided for each load delivered to the jobsite. The Contractor shall obtain two 1-quart minimum samples of emulsified recycling agent from each load delivered to the project. One sample shall be used for the Contractor’s quality control testing. The remaining samples shall be delivered to the Engineer at the end of each working day. Emulsified recycling agent shall be sampled in plastic containers that are clean, dry, and sealed. Each sample shall be labeled with the date and time sampled and the bill of lading number from the delivery vehicle. Emulsion samples shall be retained and protected from damage or contamination by the Contractor until the project is accepted.

Sized RAP - Existing asphalt concrete pavement shall be cold milled, crushed and screened to conform to the following gradation before mixing with emulsified recycling agent:

Sieve Size	Percentage Passing
1-Inch	100

Rubberized crack filler, pavement markers, loop wires, thermoplastic markers, fabric and other like materials that may be incorporated into the RAP as it is removed from the roadway shall be

removed by the screening process. A minor amount of these residual materials that cannot be completely removed from the processed RAP may be incorporated into the recycled mix if the Contractor can demonstrate that those added materials will not adversely affect the performance of the recycled asphalt pavement. Any such materials retained in the mix shall be appropriately sized and blended so as not to adversely affect the appearance or strength of the recycled pavement.

Water - Water may be added to facilitate the uniform mixing of the emulsified recycling agent and the processed RAP. Water added to the recycled asphalt concrete shall be potable, clean and free from deleterious concentrations of acids, alkalis, salts, sugar and other organic or chemical substances. The water shall not contain an amount of impurities that will cause a reduction in the strength of the recycled asphalt concrete pavement. If the water is of questionable quality, it shall be tested in accordance with AASHTO T26.

Additives – If necessary other additives such as cement or lime, in a dry or slurry form may be added to the recycled pavement mixture to meet the requirements of Table 1 and to aid in curing and early strength gain. Any recycling additives used including type, source and percentage used shall be described in the job mix formula submittal. Include the process for incorporating a recycling additive into the CIR mixture in the job mix formula submittal.

Construction Methods

Weather Limitations – Cold In-place Recycling operations shall not be performed during wet conditions or if rain or cold conditions (less than 45°F) are imminent or predicted to exist. “Imminent or predicted” is defined as being forecasted within a 48-hour period on the National Weather Service Web Site <http://www.wrh.noaa.gov> for the most representative and nearest location listed where recycling is to begin and end.

Recycling and placement operations shall not be performed unless the ambient temperature is a minimum of 45°F and unless the National Weather Service Web Site forecasts that the ambient temperature will be a minimum of 60°F within 3 hours after the start of placement operations and will remain above 60°F throughout the recycling operation until all initial compaction and protection efforts have been completed for that day’s run.

Recycling operations shall be ceased if actual ambient temperatures drop below 60°F anytime after the initial 3-hour window following start-up. In the event CIR operations are initiated and weather conditions deteriorate soon after, it is then a requirement that all traffic stay off the recycled mat until weather conditions improve (temperature rises and humidity drops) and the recycled section has “cured” sufficiently for secondary compaction to take place in accordance with the **Cure and Maintenance** requirements of this specification. The Contractor will be responsible for maintaining and protecting the recycled surface. Any recycled asphalt surfacing damaged by inclement weather shall be replaced by the Contractor at the Contractor’s expense as directed by the Engineer.

All CIR mixing and placement operations shall be completed a minimum of 2 hours before sunset to allow for compaction and protection operations.

Milling, Sizing and Mixing - The recycling train shall be capable of milling and crushing the existing asphalt pavement. The equipment used for mixing the RAP with the emulsified recycling agent and any additives shall be capable of producing a homogeneous and uniformly coated recycled pavement mixture. The equipment used for placement of the recycled pavement mixture shall be capable of placement to the lines, grades, and requirements specified in these special provisions and shown on the plans. The Contractor shall have available on the site of the work all equipment and materials to be used for recycling operations.

The pavement milling machine shall be self-propelled. The primary milling equipment shall have a minimum 12.5-foot cutter capable of removing the existing pavement to the depths shown in the plans. Milling equipment shall be equipped with automatic depth controls capable of maintaining the cutting depth to within 1/4-inch of the desired depth, and shall have a positive means for controlling cross slope. The milling operation shall not disturb or damage the underlying material. The use of a heating device to soften the pavement will not be permitted. A smaller milling machine may be used to mill the shoulders and miscellaneous areas.

The RAP shall be sized using crushing and screening equipment capable of producing reclaimed asphalt pavement to the size required. After the crushing and sizing, the recycled material shall be processed in a mixing unit capable of processing the sized RAP, emulsified recycling agent, water and any additives to a homogeneous mixture to produce recycled asphalt concrete. The mixing unit shall be equipped with a belt scale for the continuous weighing of the RAP and a coupled/interlocked computer-controlled liquid metering device. The mixing unit shall be an on-board completely self-contained counter rotating twin shaft pugmill appropriately rated by the manufacturer for the production levels used by the Contractor. The liquid metering device shall be capable of automatically adjusting the flow of emulsified recycling agent to compensate for any variation in the weight of the RAP introduced into the pugmill. Emulsified recycling agent shall be metered by weight of RAP using a mass flow, coriolis effect, type meter that will accurately measure the amount of emulsified recycling agent to within 0.5 percent of the amount required by the mix design or as adjusted in the field and approved by the Engineer. The recycle train shall have an independent source of water to properly disperse the emulsified recycling agent. Automatic digital readings shall be displayed for both the flow rate and total amount of RAP, emulsified recycling agent, and additives in appropriate units of weight and time.

The emulsified recycling agent, additives and water shall be incorporated into the graded RAP at the initial rate determined by the mix design and approved by the Engineer. Adjustments in the rate of emulsified recycling agent, additives and water shall be determined by the Qualified Technician and made as necessary based on the coating, compaction and breaking properties of the recycling emulsion. Sampling variations and mix design may determine the necessity of different levels of emulsified recycling agent and/or additives in various sections of the project.

When a paving fabric is encountered during the cold milling operation, the CIR Contractor shall make the necessary changes in equipment or operations so that incorporation of the shredded fabric in the recycled material does not effect the performance parameters of the recycled asphalt concrete, or inhibit placing or compaction of the CIR pavement. No fabric piece incorporated into the recycled section shall have any dimension exceeding a length of 2-inches. The Contractor shall be required to remove and properly dispose of oversized pieces of paving fabric as directed by the Engineer. Similarly, loop wires, pavement markers, rubberized crack fill materials,

thermoplastic marking materials, milled concrete, and other materials that may be incorporated into the RAP through the milling process shall be removed from the recycled material unless the Contractor can demonstrate that minor amounts of residual materials that remain will not compromise the integrity of the recycled asphalt.

Mixing and Spreading of Cement and Lime - Cement or lime slurry shall be produced at the jobsite as required by these specifications. The Contractor shall provide the Engineer with batch logs daily. Lime or cement slurry may be added directly to the pugmill or sprayed over the cutting teeth of the milling machine.

Portland cement or lime slurry storage and supply equipment shall have agitators or similar equipment to keep the cement or lime slurry in suspension when held in the slurry feed tank. Cement or lime slurry shall be kept in suspension during transport using agitator equipment.

Dry lime or cement shall be spread upon the existing asphalt concrete surface ahead of the recycling train. If lime or cement is spread ahead of the milling operation, the distance between the spreader and the recycling train shall be reduced appropriately during windy days. In no case shall additives be allowed to remain exposed at the end of the workday. Dust control measures shall be employed to minimize fugitive dust. No traffic other than the recycling equipment shall be allowed to pass over the spread additive until the recycling operation is complete

Placement – Recycled pavement shall be spread using a self-propelled track-paver having electronic grade and cross slope control for the screed. The equipment shall be of sufficient size and power (minimum 170 hp) to spread the recycled material in one continuous pass, without segregation, to the lines and grades established by the Engineer and according to Plans. Heating of the paver screed is not permitted. A pick-up machine shall be used for transferring the recycled material from a windrow to the receiving hopper of the paver, the pick-up machine shall be capable of removing and transferring the entire windrow of recycled mix in a single pass.

Handwork of CIR pavement shall be minimized and care shall be taken to prevent segregation. The wings of the paver shall be emptied regularly to prevent buildup and to minimize segregation.

Compaction - Compacting the recycled mix shall be completed using self-propelled rollers, complete with properly operating scrapers and water spray systems. Rollers of the vibratory-steel drum and pneumatic tired type shall be used. They shall be in good condition, capable of operating at slow speeds to avoid displacement of the mixture.

Compaction operations shall start no more than 15 minutes behind the paver, unless the ambient temperature is below 60 deg F. For each 5 deg below 60 deg F another 10 minutes can elapse before rolling begins, or at the direction of the Qualified Technician and/or Engineer. The number, weight and types of rollers shall be as necessary to obtain the required compaction. At a minimum the following rollers shall be used:

At least one pneumatic roller with a minimum gross operating weight of not less than 25 tons. Tires on the pneumatic rollers shall be evenly inflated and matched in size and profile so as to maximize compactive effort.

At least one double drum steel vibratory roller with a gross operating weight of not less than 10 tons with a minimum drum diameter of at least 60-inches.

Rolling patterns shall be established in the field by the Contractor and verified by the Engineer to achieve a maximum density determined by nuclear density testing. A rolling pattern for compaction shall be determined such that no increase in density is shown on successive nuclear density tests (per ASTM D 2950) for any additional passes of the compaction equipment once the maximum density pattern has been identified (“break over point”). Nuclear density testing shall be repeated throughout the time compaction is being completed to continuously verify the compaction is achieving maximum density results by establishing a rolling vs. density chart that shows the progress of densification from initial breakdown compaction through maximum obtainable density at the break over point.

Care shall be taken not to over compact the mat. A Qualified Technician shall be on site and observing all compaction efforts, monitoring density gauge readings, and approving areas as they reach maximum density. The minimum rolling pattern shall be as follows:

Two complete coverages with the double drum steel vibratory roller immediately after the recycled mix is placed. The first coverage shall be made without the vibratory unit turned on and the second with the vibratory unit operating.

Two complete coverages with the pneumatic-tired roller shall be made after the initial passes of the steel roller.

Final rolling, before cure, to eliminate pneumatic tire marks and to achieve maximum density shall be done by the double drum steel roller, either operating in a static or vibratory mode.

The recycled mat shall be continuously observed during compaction efforts. If moisture cracking occurs under the vibratory compaction mode, the vibrators shall be turned off and static rolling only applied. If moisture cracking of the mat continues under static steel rolling, steel drum compaction shall cease, the mat shall be allowed to cure for a time in order for some moisture to escape, and pneumatic rolling commenced, followed by steel rolling to iron out irregularities from the rubber-tired roller(s). This procedure shall be followed until there is no longer any displacement of the mat observed by roller action on the recycled surface.

The selected rolling pattern shall be followed unless changes in the recycled mix or placement conditions occur and a new rolling pattern is established at that time. Any type of rolling that causes cracking, major displacement and/or any other type of pavement distress shall be discontinued until such time as the problem can be resolved. Discontinuation and commencement of rolling operations shall be at the discretion of the Engineer.

Extra care shall be taken to ensure that aggregate from the recycled mixture does not stick to the drums or wheels of the rollers. Water shall be uniformly applied to the wheels and drums, along with mechanical means to keep aggregate from sticking. Sufficient water shall be applied to keep rollers and tires clean, but not so much that water pools or ponds on the recycled surface.

Rollers shall not be started or stopped on uncompacted recycled material. Rolling patterns shall be established so that starting and stopping shall be on previously compacted material or the adjacent, existing surfacing.

Cure and Maintenance – After the completion of compaction of the recycled material, no traffic, including that of the Contractor, shall be permitted on the recycled material for at least two hours. This may be reduced if sufficient care is established for traffic that will not initiate raveling. A fog seal of dilute (1:1) SS-1h emulsion, emulsified recycling agent or equivalent (0.08 to 0.12 gallon per square yard) may need to be applied after initial compaction or after the secondary compaction, as outlined below, to all areas opened to significant traffic depending on curing of the CIR pavement. If necessary to prevent pickup of the fog seal, the recycled pavement surface shall be covered with sand at a rate of 1.0 to 2.0 pounds per square yard. Excess sand shall be removed from the pavement surface by careful sweeping. Sand shall be free from clay or organic material. Fog sealing and/or sanding shall be initiated at the Engineer’s direction.

After opening to traffic, the surface of the recycled pavement shall be maintained in a condition suitable for the safe movement of traffic. Before placing the final surfacing, the recycled surface shall remain in-place:

- For a minimum of 2 days and until there is less than 2.0 percent moisture remaining in the recycled pavement mixture; or
- A minimum of 10 days without rainfall.

Secondary Compaction - Two complete coverages (minimum), after cure and before placing any AC overlay or other surface seal shall be conducted with the pneumatic and steel drum roller. A rolling pattern shall be reestablished to determine the maximum density of final rolling. Density of the recycled pavement shall be verified behind the secondary compaction by nuclear density gauge. A rolling pattern for the secondary compaction shall be determined such that no increase in density is shown on successive nuclear density tests (per ASTM D 2950) for any additional passes of the compaction equipment once the maximum density pattern has been identified. Nuclear density testing shall be repeated throughout the time secondary compaction is being completed to continuously verify that the secondary compaction is achieving maximum density results. Care shall be taken not to over compact the mat. A Qualified Technician shall be on site and observing all secondary compaction efforts, monitoring density gauge readings, and approving areas as they reach maximum density.

The Contractor shall protect and maintain the recycled surface from nuisance water, other deleterious substances, and/or any other damage. Any damage to the completed recycled material shall be repaired by the Contractor prior to the placement of new asphalt concrete or final surface sealing. Areas damaged shall be excavated to the depth directed by the Engineer and/or filled and compacted with new asphalt concrete. All loose particles that may develop on the pavement surface shall be removed prior to the final surface course. No direct payment will be made and costs shall be included elsewhere for protection and maintenance of the recycled asphalt concrete pavement.

Prior to any overlay with asphalt concrete, the recycled pavement should be carefully swept of all loose material to create a dry clean surface. A tack coat of SS-1h emulsion, emulsified recycling agent or equivalent (0.05 gallon per square yard minimum) shall be applied to all surface areas.

Smoothness – The finished surface and grade of the recycled material shall be checked regularly during placement using a level. The smoothness shall not vary more than ¼ inch from a 10-foot straight edge placed on the surface. The Contractor shall correct humps or depressions exceeding this tolerance. High points may be trimmed if approved by the Engineer in the field.

Material Acceptance

Gradation - A sample shall be obtained for each 500 tons of RAP addition to verify the maximum particle size requirement is being met. The first sample and every fourth sample thereafter shall be compared to the gradation band determined during the mix design by performing a wet field gradation for material passing the 1-inch to No. 4 sieves. The Contractor shall adjust the emulsified recycling agent as needed.

Emulsified Recycling Agent –A Certificate of Compliance from the emulsion manufacturer shall accompany each shipment to the Project. The Contractor shall perform a sieve test in accordance with ASTM D 2444 to verify the emulsion is stable prior to using each load. The Contractor shall obtain two 1-quart minimum samples of emulsified recycling agent from each load delivered to the project. One sample shall be used for the Contractor’s quality control testing. The remaining samples shall be delivered to the Engineer at the end of each working day. Emulsified recycling agent shall be sampled in plastic containers that are clean, dry, and sealed. Each sample shall be labeled with the date and time sampled and the bill of lading number from the delivery vehicle. Emulsion samples shall be retained and protected from damage or contamination by the Contractor until the project is accepted.

Emulsified Recycling Agent Content – Emulsion content shall be checked and recorded for each segment in which the percentage is changed. Emulsion content changes shall be made based upon if coating and adequate dispersion is not being achieved and if the mix design indicates the CIR pavement will be stable. Emulsified recycling agent content shall be checked from the belt scale totalizer and asphalt pump totalizer, verified by the delivery weight tickets.

Additives –A Certificate of Compliance from the additive manufacturer shall accompany each shipment to the Project.

Additive Content – Additive content shall be checked and recorded for each segment in which the additive is used per the mix design. Additives shall be checked from the scale totalizer and verified by the delivery weight tickets.

Recycled Material Compacted Density - Wet density shall be determined using a nuclear moisture-density gauge generally following the procedures for ASTM D 2950, backscatter measurement. A rolling pattern shall be established such that a maximum density is achieved with the rollers specified, based on relative nuclear density readings.

Method of Measurement

Quantities of the produced CIR pavement shall be measured by the square yards completed and accepted by the Engineer for the depths specified. Emulsified recycling agent and additive weight shall be based upon Certified delivery weight tickets, less any unused portion. Water used in this operation will not be paid for directly and shall be considered subsidiary to the bid item.

Basis of Payment

Payment for CIR shall be made at the Contract unit price per square yard. The price shall be full compensation for all labor, materials, tools, equipment, and incidentals; for doing all the work involved in cold in-place recycling, complete in-place; for milling, screening, crushing, mixing, blending, placing, and compacting the recycled pavement mixture; for protection and maintenance of the recycled layer; for performing all QC testing including mix design; for fog sealing, sanding and sweeping if necessary; for obtaining measurements and recording results of all tests as shown on the plans and as directed by the Engineer.

Emulsified recycling agent will be paid for at the contract price per ton for emulsified recycling agent. No adjustment of compensation will be made for any increase or decrease in the quantities of emulsified recycling agent required, regardless of the reason for the increase or decrease.

Additive will be paid for at the contract price per ton for additive. No adjustment of compensation will be made for any increase or decrease in the quantities of additive required, regardless of the reason for the increase or decrease.

**APPENDIX A -
METHOD OF TEST FOR DETERMINING THE PERCENT OF EMULSIFIED
RECYCLING AGENT TO USE FOR COLD RECYCLING OF ASPHALT CONCRETE**

1. SCOPE

This procedure is used to determine the percent and grade of emulsified recycling agent to use for recycling asphalt concrete when the cold method of recycling is used.

2. COLD MIX REQUIREMENTS

The recycled pavement mixture shall conform to the Mix Design Requirements as outlined in Table 1.

3. SAMPLING & PROCESSING OF EXISTING ASPHALT PAVEMENT MATERIALS

Samples obtained by coring:

Obtain sufficient RAP, approximately 400 lbs, to be used for mix design purposes. Obtain RAP samples from the areas to be recycled. It is recommended to take one core for each lane mile and where visual differences in the pavement are noticed.

If cores show significant differences in various areas, such as different type or thickness of layers between cores, then separate mix designs shall be performed for each of the pavement segments.

Cut cores to the depth specified for the cold recycling project.

Obtain representative sample of the RAP to be recycled and determine asphalt content of the RAP according to CT362 or CT379 or ASTM D2172 Method B.

Perform two mix designs, one for each grading, by recombining the RAP material in the laboratory in order to meet the gradation criteria shown in Table 3.

Table 3: Cold Recycling Gradation Requirements

Sieve Size	Suggested Target	
	Medium Gradation	Coarse gradation
25-mm (1")	100	100
19-mm (¾")	95 ± 2	85 ± 2
4.75-mm (No. 4)	50 ± 2	40 ± 2
600-µm (No. 30)	10 ± 2	5 ± 2
75-µm (No. 200)	0.8 ± 0.3	0.3 ± 0.3

Determine gradation of the RAP after crushing and recombining by California Test CT 202 with the exception that drying of RAP samples to constant mass shall be performed at 104±4°F.

Samples obtained by milling:

Milled RAP from the areas to be recycled can be used as an alternative to cores.

Obtain sufficient RAP, approximately 400 lbs, to be used for mix design purposes.

Obtain representative sample of the RAP to be recycled and determine asphalt content of the RAP according to CT362 or CT379 or ASTM D2172 Method B.

Perform one mix design by crushing material greater than 1-inch and recombining the RAP material in the laboratory.

Determine gradation of the RAP after milling and crushing by California Test CT 202 with the exception that drying of RAP samples to constant mass shall be performed at $104\pm 4^{\circ}\text{F}$.

4. MIXING

Specimen size:

Determine the amount that will produce a 2.4-inch to 2.6-inch tall specimen when compacting 4-inch diameter specimens with either the Marshall compactor based on 75 blows on each side or the gyratory compactor at 30 gyrations for stability testing.

Number of specimens:

Choose three emulsion contents that bracket the estimated recommended emulsion content for all stability testing outlined in Table 1. Select three emulsion contents in either 0.5% or 1.0% increments covering a range typically between 0.5% and 4.0% by dry weight of RAP.

Compact 6 samples at each emulsion content for stability testing, 3 for Marshall stability on cured samples and 3 for Marshall stability on cured samples for moisture conditioning.

Two specimens are required for Theoretical Maximum Specific Gravity according to CT309, Section J, with the exception that loose RAP mixture shall be cured in an oven at $140\pm 2^{\circ}\text{F}$ to constant weight but no more than 48 hours and no less than 16 hours. Constant weight is defined as 0.05% change in weight in 2 hours. Do not break any agglomerates that do not easily reduce with a flexible spatula. Test both specimens at the highest emulsion content in the design and back calculate for the lower emulsion contents.

Add moisture that is expected to be added at the milling head, typically 1.5 to 3.0 percent.

If any additives are in the mixture, introduce the additives in a similar manner that they will be added during field production.

Mixing of test specimens shall be performed manually or with a mechanical bucket mixer or a combination of the two. Mix the RAP thoroughly with water first, then mix with emulsion. Mix at room temperature of $77\pm 4^{\circ}\text{F}$. One specimen shall be mixed at a time. Mixing time with emulsion should not exceed 60 seconds.

5. COMPACTION

Compact specimens after mixing. Compact specimens at room temperature of $77\pm 4^{\circ}\text{F}$.

Compact specimens with a Marshall compactor by applying 75 blows per side for stability testing using 4-inch molds or with a gyratory compactor at 30 gyrations for stability testing using 4-inch molds.

Do not heat molds or Marshall compaction hammer.

If paper disks are used, place paper disks on the top and bottom of the specimen before compaction and remove paper disks from specimens immediately after compaction.

6. CURING AFTER COMPACTION

Extrude specimens from molds after compaction without damaging the samples. Carefully remove paper disks if used.

Place specimens in $140\pm 2^{\circ}\text{F}$ forced draft oven with ventilation on sides and top. Place each specimen in a small container to account for material loss from the specimens. Cure compacted specimens at $140\pm 2^{\circ}\text{F}$ to constant weight but no more than 48 hours and no less than 16 hours. Constant weight is defined as 0.05% change in weight in 2 hours. After curing, cool specimens at ambient temperature a minimum of 12 hours and a maximum of 24 hours.

Perform same oven conditioning and volumetric measurements on moisture-conditioned specimens as on other specimens.

Perform moisture conditioning on 3 compacted samples at each emulsion content by applying a vacuum of 254 to 660 mm of Hg partial pressure for a time duration required to vacuum saturate samples to 55 to 75 percent. Saturation calculation shall be calculated by comparing saturated surface dry mass with dry mass in air determined. Soak moisture conditioned samples in a $77\pm 2^{\circ}\text{F}$ water bath for 23 ± 1 hours, followed by a 30 to 40 min soak at $104\pm 2^{\circ}\text{F}$.

7. MEASUREMENTS

Determine asphalt content of the RAP material to be recycled according to CT362 or CT379 or ASTM D 2172 Method B.

Determine bulk specific gravity of each compacted, cured and cooled specimen according to CT308, Method C.

Determine specimen heights according to CT308 Section D2e. Alternatively, the height can be obtained from the SGC readout if the gyratory compactor is used.

Determine maximum theoretical specific gravity, CT309, Section J, with the exception detailed in Section 4 of this document.

Determine air voids of the compacted and oven-cured samples at each emulsion content according to CT367 Part B.

Determine corrected Marshall stability by AASHTO T245 at $104\pm 2^{\circ}\text{F}$ after 2-hour temperature conditioning in a forced draft oven or by immersing in water bath for 30 to 40 minutes. This testing shall be performed at the same time that the moisture-conditioned specimens are tested.

Determine Marshall Retained Stability. The average moisture conditioned specimen strength divided by the average dry specimen strength is referred to as retained stability.

8. EMULSION CONTENT SELECTION

Choose the design emulsion content that optimizes the performance of the recycled asphalt concrete and meets the requirements listed in Table 1.

9. RAVELING TEST ON RECYCLED ASPHALT SPECIMENS

Determine raveling potential on recycled asphalt specimens in accordance with ASTM D 7196.

10. REPORT

The report shall contain the following minimum information: gradation of RAP, RAP asphalt content, recommended water content range as a percentage of dry RAP, optimum emulsion content as a percentage of dry RAP, amount of additive as a percentage of dry RAP, ratio of emulsion residue to cement, and corresponding density, air void level, Marshall stability, retained stability, compaction method used to determine any reported stability, and raveling at recommended moisture and emulsion contents. Include the emulsion and additive designation, company name and location; and residue content; and the additive designation, company name and location; and certificates of compliance for both.

**DRAFT SPECIFICATION
ASPHALT EMULSION FULL DEPTH RECLAMATION (FDR)**

Item reference number	Item description	Unit
1	Mobilization	Lump sum
2	Traffic control	Lump sum
3	Full depth reclamation	Square yard
4	Engineered FDR Asphalt emulsion	Ton
5	Fog Seal	Ton

1. Description

Asphalt emulsion full depth reclamation (FDR) consists of reclaiming the existing road with a reclaimer to obtain the width and depth specified in the plans. Asphalt emulsion will be added to the blend of materials; water will be added as needed. The material will be spread and compacted, resulting in a finished bituminous base in accordance with the plans and these specifications. This specification applies to a road that has had a site selection and material evaluation performed by the Agency or its representative.

1. Just-In-Time Training

Attending a 2-hour minimum Just in Time Training (JITT) shall be mandatory, and consist of a formal joint training class on Full Depth Recycling (FDR) materials, equipment, placement, and quality control. Construction operations for FDR shall not begin until the Contractor's and the Engineer's personnel have completed the mandatory JITT. The Contractor's personnel involved in FDR mix design and quality control, as well as equipment operators and crew involved in the recycling and recycled paving operations, plus the Engineer's representative including inspectors and testers, shall attend JITT. JITT shall be in addition to the pre-paving conference.

The JITT class shall be completed not more than 8 days, not including Saturdays, Sundays or holidays, prior to the start of FDR recycling operations. The class shall be held during normal working hours. The JITT shall be conducted at a project field location convenient for both Contractor and Engineer.

The JITT instructor shall be provided by the contractor. The instructor shall be experienced in the construction methods, materials, and test methods associated with construction of FDR projects. A copy of the course syllabus, handouts, and presentation material shall be submitted to the engineer at least 5 days before the day of training. The Contractor and the Engineer shall mutually agree to the course instructor, course content, and training site.

Just-In-Time-Training shall not relieve the Contractor of responsibility under the contract for the successful completion of work in conformance with the requirements of the plans and specifications.

2. Materials

- 2.1 Asphalt Emulsion - The properties of the asphalt emulsion to be used shall be determined by the mix design in order to meet the requirements in Table 1.
- 2.2 Aggregate – The amount and type of added aggregate or recycled asphalt pavement (“add rock”), if any, will be determined by the mix design in order to meet the requirements in Table 1.
- 2.3 The Contractor shall submit the mix design to the Engineer for approval prior to the start of the project. Reclaimed Material - Refer to Appendix 1. The reclaimed material at the recommended emulsion content shall meet the properties in Table 1. Based on road variability, more than one

design may be required. The properties and quantity of asphalt emulsion, add rock, and water shall be determined by the mix design.

<i>Table 1(FDR Type 1) – For mixtures containing <8 percent passing No. 200</i>	
150 mm diameter specimens shall be prepared in a Superpave gyratory compactor	
Property	Criteria
Superpave gyratory compaction, 1.25° angle, 600 kPa, gyrations	30
Short-term strength test, 1 hour – modified cohesiometer, ASTM D 1560-92 (Part 13), g/25mm of width (see Appendix 1 for modifications)	175 min.
Indirect tensile strength (ITS), ASTM D 4867 Part 8.11.1, 25°C, psi	40 min.
Conditioned ITS, ASTM D 4867 (see Note 1), psi	25 min.
Resilient modulus, ASTM D 4123, 25°C, psi x 1000	150 min.
Thermal cracking (IDT), AASHTO T-322 (Based on LTPPBind for climate)*	See note in appendix

*Optional if project is in -20°C or warmer climate (98% reliability)

<i>Table 1(FDR Type 2) – For mixtures containing ≥8 percent passing No. 200 or for all granular mixtures</i>	
150 mm diameter specimens shall be prepared in a Superpave gyratory compactor	
Property	Criteria
Superpave gyratory compaction, 1.25° angle, 600 kPa, gyrations	30
Short-term strength test, 1 hour – modified cohesiometer, ASTM D 1560-92 (Part 13), g/25mm of width (see Appendix 1 for modifications)	150 min.
Indirect tensile strength (ITS), ASTM D 4867 Part 8.11.1, 25°C, psi	35 min.
Conditioned ITS, ASTM D 4867 (see Note 1), psi	20 min.
Resilient modulus, ASTM D 4123, 25°C, psi x 1000	120 min.
Thermal cracking (IDT), AASHTO T-322 (Based on LTPPBind for climate)*	See note in appendix

* Optional if project is in -20°C or warmer climate (98% reliability)

2.4 Other Additives – If necessary, additives may be used to meet the requirements in Table 1. In the case that an additive is used, the type and allowable usage percentage must be described in the submitted design recommendation.

3. Equipment

All equipment for asphalt emulsion FDR described below used on the project shall be in proper working condition and approved by the Engineer.

3.1 The self-propelled reclaimer shall be capable of fully reclaiming the existing road to the depth required, incorporate the asphalt emulsion and water, and mix the materials to produce a homogeneous material. The recommended minimum power of the reclaimer is 400 hp. The machine shall be capable of reclaiming not less than 8-ft. (2.4 m) wide and up to 12-inches deep in each passes. The reclaimer shall have a system for adding asphalt emulsion with a full width spray bar consisting of a positive displacement pump interlocked to the machine speed so that the amount of emulsion being added is automatically adjusted with changes in machine speed. The

additive system shall be capable of incorporating up to 7 gallons per square yard of emulsion. Individual valves on the spray bar shall be capable of being turned off as necessary to minimize emulsion overlap on subsequent passes.

- 3.2 A motor grader for pre-shaping, aerating, spreading and final shaping of the material is necessary. The motor grader shall have a cross slope indicator.
- 3.3 A vibratory padfoot roller with 84 inch wide drum and 10 ton minimum weight is required; or a segmented roller with a width of 114 inch, and a 27 ton minimum weight, if the FDR is deeper than 10 inches in depth. Once the vibratory roller or segmented roller has walked out of the FDR area, back-dragging shall be done with a motor grader. Additionally, a pneumatic tire roller with 20 ton minimum weight with water spray system is required. A double drum vibratory steel roller with 10 ton minimum weight with water spray system is required.

If the reclamation depth is =5 inches or less, then a padfoot roller is optional. If no padfoot roller is used, then the pneumatic roller shall be 20-ton minimum weight with water spray system.

- 3.4 A water truck for supplying potable water to the reclaimer for addition of moisture, as required, during the FDR operation shall be used. The water truck shall be capable and set up for a controlled spray on the road before compaction.

4. **Construction Methods**

FDR work shall not proceed in the rain. The weather forecast shall not call for freezing temperatures for seven days. The historical weather database shall not call for freezing temperatures within 7 days of the end of the project; this shall be based on 50 percent reliability. Any deviation from these requirements requires the written authorization of the Engineer.

- 4.1 Pre-Shaping - The road shall be shaped by the reclaimer and/or motor grader to correct for profile, crown, and contour, according to the plans, before the addition of emulsion. Water and add rock can be added during this operation. The material shall then be compacted to support equipment and/or traffic and to provide depth control during reclaiming; compaction with a steel roller should be sufficient unless otherwise determined by the Engineer.
- 4.2 Reclaiming - Moisture content before emulsion addition shall be within 1 percent from the mix design recommendation and as measured in Section 5.4; aerate if too wet and add water if too dry. Note that the moisture content for emulsion mixing that is reported in the mix design differs from optimum moisture content (OMC) of the pulverized material based on Proctor testing without emulsion addition. The amount of asphalt emulsion used shall be as recommended from the mix design. The required depth of reclamation shall be monitored regularly. Prior to spreading and compacting, the material shall have a gradation meeting the requirement of Section 5.3.

4.2a If the entire operation cannot be completed in one pass, then the existing road shall be reclaimed to the depth on the plans, and during this first pass, water and add rock shall be added; pre-shaping can also be accomplished at this time. After completion of the first pass, the road shall be shaped with a motor grader and compacted with a steel roller to provide better depth control. A second pass of a reclaimer shall be completed with the required amount of asphalt emulsion added.

If an additional pass of the reclaimer significantly improves dispersion of the emulsion, then this additional pass shall be required for the entire project.

- 4.3 Initial compaction – The breakdown roller (padfoot or Segmented or pneumatic) shall not be behind the reclaimer by more than 500 feet. The padfoot roller, applying high amplitude and low frequency, or the pneumatic roller shall perform initial compaction at enough passes until it walks

out of the material. Walking out for the padfoot or segmented roller is defined as light being clearly evident between all of the pads at the material–padfoot drum interface. Walking out for the pneumatic roller is defined as no significant wheel impressions being left on the surface.

- 4.4 Shaping - After the completion of padfoot rolling, any remaining pad foot marks shall be removed and the material spread using a motor grader cut no deeper than necessary to remove the padfoot marks. Desired slope and shape shall be achieved. Compaction will be aided if the steel roller (high frequency / low amplitude) and / or pneumatic roller follow the motor grader; this is required if there are no compaction measurement requirements. After the first day of emulsion addition, the reclaimed base shall not be shaped or significant chunking will result.
- 4.5 Intermediate and Final Compaction - The vibratory double-drum steel roller and pneumatic roller shall compact the bladed material. The best combination of number of passes and order of rollers shall be used to meet compaction requirements. Do not finish, roll in vibratory mode. A light spray of water may aid in final compaction density and appearance.
- 4.6 Proof roll the compacted material before opening to traffic. It is recommended that proof rolling represent the type of traffic expected on the road. If deformation does not occur, moving truck traffic can be allowed on the reclaimed base. If deformation does occur, truck traffic should be kept off until the reclaimed material is firm enough. It is expected that the reclaimed base can support moving car traffic after finish rolling has occurred.
- 4.7 Before opening to traffic the surface will be fog sealed. The fog seal shall be SS-IH, CSS-1H, or CQS-1h and diluted 50/50 with water. The fog seal shall be applied at range of .08 ± .002 gallons per syd following the application of the fog seal. Sand will be spread over the fog sealed area at a rate of 2lbs ± .1/4 lbs per syd.
- 4.8 Before placing any surfacing, the reclaimed base shall be allowed to cure until the moisture content in the material is reduced to 2.5 percent or less, or at the discretion of the Engineer. The reclaimed base shall be surfaced before winter.

5. Quality Control

Supervisory personnel of the Contractor and crew and the testing laboratory shall meet a representative(s) of the Agency at a mutually agreed time prior to the start of the project to discuss methods of accomplishing all phases of the project. If needed, a representative of the asphalt emulsion supplier shall be present to discuss handling of emulsions and delivery issues.

The Contractor shall be responsible for quality control (QC) of the FDR process and the completed reclaimed base. Quality control shall include the following activities, and the results of the QC reported daily in writing to the Engineer. See Appendix 2 for data sheets.

- 5.1 Asphalt Emulsion – A representative from the asphalt emulsion supplier will check the mixing and setting properties as needed and will make adjustments to the asphalt emulsion formulation if necessary. Changes shall comply with Table 2. The sampling frequency shall be in accordance with the Engineer’s requirements and be established prior to the start of the project. The testing shall meet the requirements in Table 2.

<i>Table 2</i>			
Test		Minimum	Maximum
Residue from distillation, %	ASTM D244 ¹	63	

Oil distillate by distillation, %	ASTM D244 ¹		0.5
Sieve Test, %	ASTM D244 ¹		0.1
Penetration (TBD ²), 25°C, dmm	ASTM D5	-25%	+25%

¹ Modified ASTM D244 procedure – distillation temperature of 177°C with a 20 minute hold. The ASTM D244 vacuum distillation procedure may be substituted once the maximum oil distillate is satisfied.

² TBD – To be determined from the mix design prior to emulsion manufacture for project. Penetration range will be reported on the submitted mix design.

- 5.2 Add Rock – The spread rate of the add-rock shall be checked and conform to the quantity required by the mix design. The type of add-rock shall conform to the type used in the mix design. Rates shall be checked by yield at a frequency to be decided by the Engineer.
- 5.3 Maximum Material Size - Samples of the reclaimed material shall be obtained before beginning compaction and sieved over the sieves to determine compliance with the following maximum particle size requirements:

<u>Sieve Size</u>	<u>Percent Passing</u>
2.0 in. (50 mm)	100
1.75 in. (44 mm)	97-100

Sample size shall be 40 pounds. Sampling frequency shall be at the Engineer's discretion.

- 5.4 Moisture Content – Prior to emulsion addition, moisture content shall be checked by microwave oven according to ASTM D 4643 or equivalent procedure. Other suitable methods are acceptable, such as a nuclear gauge, direct heating or infrared. Minimum sample size recommended is 700 grams for the microwave procedure after screening through a ¾ inch sieve. Check the moisture content on the same day that emulsion will be added. If moisture quality control is executed with non-destructive methods (nuclear gauge, direct heating or infrared) the laboratory should have manual equipment on site for verification (i.e. microwave oven or direct heat). If rain has occurred after testing and before emulsion addition, re-check the moisture content. If the average moisture content is not within 1 percent of the mix design recommendation, then it shall be adjusted by moisture addition (water truck) or by aeration. If the moisture content has been manipulated, it shall be re-checked. The sample shall be to the depth of reclamation by any suitable method; make sure the sides of the sample hole are perpendicular to the road surface. Keep samples sealed until they are ready for testing. The moisture content shall be checked on at least each of three reclaimer passes on the first day of FDR. Moisture content sampling frequency shall be at the Engineer's discretion after the first day.
- 5.5 Emulsion Content – The amount of asphalt emulsion used shall be as recommended from the mix design. Any changes in asphalt emulsion content must be approved by the Engineer. The percentage of emulsion added shall be checked by determining the amount used by meter readings or truck weight tickets and by estimating the quantity of road reclaimed – depth, width, length, and estimated in-place density by Proctor density (mix design or field check) or nuclear density. On the first day of FDR, emulsion content shall be determined at a minimum on the first emulsion transport. Adjustments in equipment calibration shall be made if necessary. If adjustments are made, emulsion content shall be checked again. Thereafter, emulsion content shall be determined at a sampling frequency at the Engineer's discretion.
- 5.6 Depth Control - The reclaiming depth during all operations shall be monitored regularly to determine compliance with the plans. The depth shall be determined on each side of the reclaimer pass and shall be adjusted immediately as necessary.

- 5.7 Compaction

5.7a. Density measurements are required. There are two options for reference density – a test strip or Modified Proctor density. The moisture and emulsion contents will be checked and established before determination of reference density.

Test Strip Option – If the sand cone method is used for test strip reference density, then it shall be used for acceptance testing. If the nuclear density gauge is for test strip reference density, then it shall be used for acceptance testing. The test strip shall be at least 1000 feet long. The final roller pattern shall result in the maximum achievable density with the rollers specified. This roller pattern shall be used throughout the rest of the project. However, any significant changes with the road, such as materials, moisture content, or emulsion content, shall require a new test strip for roller pattern determination and new reference density determination. A reference density shall be determined on the test strip at a recommended three to five locations after finish rolling and measured by sand cone (ASTM D 1556) or nuclear gauge (ASTM D 2950, direct transmission). If measured, all subsequent material shall be compacted to a minimum of 97 percent reference density of the test strip average reference density at a sampling frequency to be determined by the Engineer. If accurate dry (nuclear) density results cannot be obtained, then wet density shall be the reference. Correction to dry density shall be by direct moisture measurement, as described in Section 5.4.

Modified Proctor Density Option - Refer to ASTM D 1557, Method C or equivalent; the 6 inch diameter mold is required. Only the nuclear gauge shall be used for acceptance testing when Modified Proctor is used as the reference density, and it shall be measured at the same location as the nuclear gauge reading. Samples shall be obtained to the full depth of reclamation before rolling and stored in a sealed container for no longer than one hour before Proctor compaction. Material shall be compacted to a minimum of 97 percent reference density of the Modified Proctor average reference density. Moisture contents on the material shall be obtained in accordance with Section 5.4 for reference. The mold shall be placed on a firm surface during compaction. If accurate dry (nuclear) density results cannot be obtained, then wet density shall be the reference. Correction to dry density shall be by direct moisture measurement, as described in Section 5.4.

5.8 Reclaimed Base Contour and Profile - The contour and profile and their methods and tolerances shall be as indicated on the plans or as required by the Engineer.

6. Measurement

Mobilization shall be a lump sum.

Traffic control shall be a lump sum.

FDR work as described for this item will be measured by the square yard of the completed sections for the depth specified. It includes the reclaiming of the existing road, including furnishing, preparing, hauling and placing new materials, such as water and aggregate; all freight involved; all manipulations, including blading and rolling; all labor, tools, equipment and incidentals necessary to complete the work; and quality control.

Asphalt emulsion will be measured by the ton.

7. Payment

Mobilization will be paid for as a lump sum at the price bid.

Traffic control will be paid for as a lump sum at the price bid.

FDR will be paid for by the square yard processed and the unit price bid. It shall include all items described under “Measurement.”

Asphalt emulsion shall be paid for separately at the unit price in the “Asphalt Emulsion Full Depth Reclamation” bid. An emulsion content of X% ($X = 5\%$ for FDR) by weight of the material shall be used for bidding purposes prior to the completed design. The actual emulsion content will be adjusted based on the quantity necessary to meet the design requirements in Table 1.

Fog Seal emulsion shall be paid for separately at the unit price by the ton in the “Fog Seal” and shall include the application of the cover sand.

APPENDIX 1

Mix Design Procedure

Mix Design Procedure

1. Sampling and Processing

Based on data from auger borings (ASTM D 1452), cores, and / or other determinations (i.e. pavement records, FWD deflection data, etc.), determine if more than one design shall be performed. In addition, FDR projects with more than a 2-inch difference in bituminous surface between sections shall have separate designs performed. A minimum sample size of 350 pounds is required for each mix design.

If cores or slabs are received, determine the individual and average thickness values. Also, measure the density of four cores or two slabs (if possible) if the bituminous materials are the primary component of the mix design (for emulsion rate calculations later).

Crush bituminous materials to the gradation below before blending with the aggregate. If bituminous materials consist of a chip seal only, then the only requirement is that it is crushed to 100% passing the 1-inch sieve.

Sieve Size	Gradation
1.25 in. (31.25 mm)	100
1 in. (25 mm)	90 to 100
$\frac{3}{4}$ in. (19 mm)	80 to 97
No. 4 (4.75 mm)	30 to 55
No. 30 (0.6 mm)	5 to 15

Specimens prepared for mix design shall have a maximum size passing the 1.25 in. (31.25 mm) screen for all material components.

2. Material Evaluation

The base rock shall have a washed gradation (ASTM C 117 and C 136) and sand equivalent (ASTM D 2419, method B) performed and reported. RAP shall have a dry or washed gradation and sand equivalent performed. Report the washed gradation and sand equivalent on the blend.

Perform Modified Proctor compaction according to ASTM D 1557, Method C to determine optimum moisture content (OMC) at peak dry density. OMC shall be defined by a best-fit curve from a minimum of four points. Material containing 20% or more passing No. 200 shall be mixed with target moisture, sealed, and set aside a minimum of 12 hours. All other material shall be set aside a minimum of 3 hours. If a material contains less than 4 percent passing No. 200, then this testing is not required.

3. Selection of Water Content for Design

Water content of specimens, not including water in the emulsion, shall be:

- 50 to 75 percent of OMC if $SE \leq 30$
- 40 to 65 percent of OMC if $SE > 30$

Sand equivalent value (SE) is from the combined materials.

If a material contains less than 4 percent passing No. 200 or if no peak develops with the OMC curve, then fix the moisture content between 2 and 3 percent.

Specimens shall be mixed with the required amount of water before the addition of emulsion.

Specimens shall be mixed with the appropriate amount of water and allowed to sit sealed according to the same guidelines as used for Modified Proctor specimens.

4. Number of Specimens / Mixing

Samples shall have a weight before addition of water and emulsion to produce 70 to 80 mm tall compacted specimens (except for IDT testing).

Choose four emulsion contents that will bracket the design emulsion content.

A minimum of two specimens at each of four emulsion contents shall be produced for short-term strength testing.

Four specimens at each of four emulsion contents shall be produced for the strength and retained strength tests.

Two specimens shall be produced for maximum specific gravity.

Four specimens at 120 to 140 mm tall at the design emulsion content shall be produced for thermal cracking testing (IDT).

A mechanical mixer shall be used that has a bowl of 10 to 12 inches in diameter. It shall rotate on its axis at 50 to 75 revolutions per minute. A mixing paddle which makes contact with the bottom and side of the bowl shall rotate on its axis at twice the bowl rotation rate and in the opposite rotation direction as the bowl.

Aggregate material and emulsion shall be mixed at a temperature of 20 to 26°C.

Water shall be mixed for 60 seconds.

Emulsion shall be mixed for 60 seconds.

If other materials are added, such as lime or cement, then they shall be introduced in a similar manner as they will be on the project. For example, if lime is incorporated a day or more before emulsion addition, then it shall be added to the wet aggregate a day or more before mixing with emulsion. If lime is incorporated as a slurry, then it shall be incorporated as a slurry in the laboratory.

5. Curing Before Compaction

Loose specimens shall be cured individually in plastic containers of 4 to 7 inches (100 to 180 mm) height and 6 inches (150 mm) diameter. Specimens shall be cured at 40°C for 30 to 45 (± 3) minutes. No further mixing or aeration shall occur during this time.

6. Compaction

Specimens shall be compacted in a Superpave gyratory compactor (SGC) at a vertical pressure of 600 kPa, an angle of 1.25°, and a mold of 150 mm diameter for 30 gyrations. After the last gyration, 600 kPa pressure shall be applied for 10 seconds. The mold shall not be heated.

7. Short-Term Strength (STS) Test

A modified Hveem cohesiometer apparatus shall be used to test early strength (1 hour). This apparatus and procedure generally conforms to ASTM D 1560 Section 10 with the following exceptions:

- It shall have the capability of testing 150 mm diameter specimens.
- It shall have a shot flow rate of 2700 ± 50 g/minute.
- Specimens shall be cured before compaction according to Section 5, and cure each specimen at each emulsion content for 60 ± 5 minutes at 25°C and 10 to 70 percent humidity after compaction and before testing.
- See Appendix 3 for further details of the equipment and operation.

8. Curing After Compaction

Specimens (except STS specimens) shall be cured for 72 hours at 40°C. The bottom of the specimens shall rest on racks with slots or holes for air circulation. After curing, specimens for moisture conditioning shall be cooled at ambient temperature a maximum of 24 hours; specimens for dry

strength shall cool at ambient temperature or 25°C and be tested at the same time as moisture-conditioned specimens.

Specimens for maximum specific gravity shall be cured at the same conditions as the compacted specimens, except they can be tested after cooling a maximum of 24 hours.

9. Volumetric Measurements

Perform bulk specific gravity of the specimens according to ASTM D 6752. Keep specimens in bags until testing or vacuum saturation is performed. ASTM D 2726 (one minute soak) can be performed if absorption is less than 2 percent.

Perform maximum specific gravity measurements according to ASTM D 2041 with the supplemental dry-back procedure. Determine maximum specific gravity at the other emulsion contents, corrected for the residue of the emulsion.

Determine air voids at each emulsion content.

10. Mechanical Measurements

Perform resilient modulus testing in accordance with ASTM D 4123 on at least two specimens at each emulsion content after conditioning for at least two hours at 25°C. Test at a frequency of 1 Hz and use a Poisson's ratio of 0.30 to 0.40 for analysis. This can be performed before the ITS test on the same (dry) specimens.

Perform strength testing according to ASTM D 4867. Specimens shall be conditioned at 25°C for two hours before testing.

Soak half the specimens at each emulsion content for 24 hours at 25°C before retained strength testing.

11. Thermal Cracking

See Appendix 4.

12. Emulsion Content Selection

The emulsion content selected shall result in the mixture meeting the requirements of Table 1.

13. Report

The mix design report shall have the following information:

- The name of the road and other pertinent project information
- Penetration of the emulsion residue used in the mix design
- A general description of the materials received, their locations, and how samples were obtained
- Average thickness of bituminous materials. Report density if Proctor testing was not performed.
- Thickness to be reclaimed
- Washed gradation of the separate and blended material(s). If RAP was crushed in the laboratory, then the gradation of the RAP shall be reported, and the combined washed gradation of the blend shall be reported.
- Sand equivalent value of the separate and blended materials
- Density and OMC from Proctor compaction
- The moisture content used in mix design
- Range of emulsion contents
- Short-term strength at each emulsion content (average values)
- Density, G_{mm} , and air voids at each emulsion content (average values)
- Resilient modulus and indirect tensile strength at each emulsion content (average values)
- Level of saturation and conditioned indirect tensile strength at each emulsion content (average values)
- Critical thermal cracking temperature from IDT at the design emulsion content, if performed
- Design emulsion content as a percent, in gallons per square yard, and in gallons per foot (with assumed width reported)

**APPENDIX 2
QC Data Sheet (Use one or more data sheets per day)**

Information

Date:	Project / location:
QC personnel:	Phone:
Temperature at start of day:	Temperature at end of day:
Climate conditions:	
Other notes:	

Results of mix design

Optimum moisture content (OMC) from Modified Proctor	
Density at OMC	
Recommended field moisture range	Recommended emulsion content

Add Rock

Station / location						
Type and source						
Length, ft						
Width, ft						
Weight, lb						
Rate, lb/SY						

Test strip for sand cone or nuclear density

Location	Station	Wet density, pcf	Moisture, %	Dry density, pcf	Notes
Average (Reference density)					
Operator	Gauge model	Gauge serial #			
Final roller pattern:					

Density measurements not required. Final roller pattern:

Material Tests

Station / location						
Max. size (Sec. 5.3) – 2”						
Size (Sec. 5.3) – 1.75”						
Moisture content, % (Section 5.4)						
Emulsion content, % (Section 5.5)						
Wet Density, pcf (Sec. 5.7)						

Dry density, pcf (Sec. 5.7)						
Proctor dry density, pcf (Sec. 5.7)						
Percent of reference density						

Reported by: _____

APPENDIX 3

Additional Instructions for the Short-Term Strength Test

Ensure that the following calibrations are made:

1. The counter balance should be positioned exactly so that the hinged plate just barely remains horizontal when the top brackets and empty bucket are in place. This ensures that there is no force on the sample until shot begins to flow into the bucket.
2. The gap between the bars of the switch that turns off the flow of shot should have a gap of ¼ inch when there is 3000 g of shot in the bucket. During this adjustment the locking bolt that prevents the plate from moving is in place.

To test cohesion

1. Tare the balance with the empty bucket weight.
2. Center the specimen on the unit.
3. Place plates on top of sample and press down while adjusting the outer lower nuts up until they just contact the bottom of the plate.
4. Use a torque wrench or torque-meter to tighten the nuts on the specimen to 20 inch-pounds (maximum).
5. Gently support the bar so the unit does not move when the pin is pulled releasing the hinged plate.
6. Pull pin and push open valve to start the flow of shot.
7. After the unit shuts off the flow of shot, immediately put the locking pin in place and then record the weight of shot.
8. Loosen top nuts to remove plates and rotate specimen 90°.
9. Repeat procedure on the other axis of the specimen.
10. Calculate short-term strength as follows:

$$\text{shot weight} / (15 * (0.031 * \text{height} + 0.0027 * \text{height}^2))$$

where shot weight is in grams and height is in cm.

11. A total of two results will be obtained for each specimen at each emulsion content, and a total of four results will be obtained at each emulsion content.

APPENDIX 4

Procedures for performing AASHTO T-322 for FDR Design Specimens

NOTE: Procedure for critical cold temperature selection

Specification temperature shall be chosen using FHWA LTPPBind software (Version 2.1) using the weather station closest to the project. The required temperature for the specification is the coldest temperature at the top of the FDR layer in the pavement structure. Use 98 percent reliability.

Perform the indirect tensile testing (IDT) according to AASHTO T-322 with the following exceptions:

1. Specimens shall be 150 mm in diameter and at least 115 mm in height and cured and compacted as described in the testing procedures. After curing, two specimens shall be cut from each compacted specimen to 50 mm in height. Perform bulk specific gravity after cutting.
2. Two to three specimens are required at each of three temperatures.
3. Select two temperatures at 10°C intervals that bracket the required specification. For example, if the required specification temperature is -25°C, then select testing temperatures of -20°C and -30°C. A temperature of -10°C or -40°C should then be selected to complete the third required temperature.
4. The tensile strength test shall be carried out on each specimen directly after the tensile creep test at the same temperature as the creep test.
5. The environmental chamber must be capable of temperatures down to -40°C.
6. The critical cracking temperature is defined as the intersection of the calculated pavement thermal stress curve (derived from the creep data) and the tensile strength line (the line connecting the results of the average tensile strength at the two temperatures).