

Revised 10/90

B RM Use Near Schools

RESTRICTED MATERIALS USE NEAR SCHOOLS

No applications of Restricted Materials shall be made by air or ground within 660 feet of a school in session or when a school sponsored event is in progress. If the pesticide label or regulation requires a larger buffer area, the larger buffer shall apply. There will be no waiver of the required 24 hour Notice of Intent.

These conditions do not apply to the following ground applications:

1. Vertebrate pest control
2. Back-pack applications
3. Equipment where all nozzles are pointing down AND wind direction is periodically measured as moving away from the school site
4. Other CAC approved methods

NOTE: The uses of soil fumigants and their corresponding buffer zones are covered by DPR suggested permit conditions or by label.

SITE CONDITIONS

B RM Use Near Schools

RESTRICTED MATERIALS USE NEAR SCHOOLS

No applications of Restricted Materials shall be made by air or ground within 660 feet of a school in session or when a school sponsored event is in progress. If the pesticide label or regulation requires a larger buffer area, the larger buffer shall apply. There will be no waiver of the required 24 hour Notice of Intent.

These conditions do not apply to the following ground applications:

1. Vertebrate pest control
2. Back-pack applications
3. Equipment where all nozzles are pointing down AND wind direction is periodically measured as moving away from the school site
4. Other CAC approved methods

NOTE: The uses of soil fumigants and their corresponding buffer zones are covered by DPR suggested permit conditions or by label.

P General

CONDITION - P - General

In addition to all applicable laws, regulations, label restrictions and other more restrictive conditions of this permit, THE FOLLOWING CONDITIONS APPLY TO APPLICATIONS COVERED BY THIS PERMIT.

1. Maximum wind velocities for applications of Restricted Materials unless otherwise covered by the label, law, regulation, other permit conditions or environmental conditions at the application site are:

ALEGRE, STEPHEN

Expires: 12/31/2013

- a. Spray - 12 m.p.h.
- b. Dust - 8 m.p.h.
- c. Pellets, granular or baits - 16 m.p.h.

2. No pesticide application shall be made or continued when there is the likelihood of contaminating any persons, non-target crops, animals or other public or private property.
3. Unless specifically named as a dust on this permit, NO DUST FORMULATIONS are allowed.
4. Apply pesticides covered by SLN(s) and Section 18(s) in conformance with the SLN(s) and Section 18(s).
5. A flagger is required at the application site for all AIR applications of Zinc Phosphide bait.

Revised 10/90

Q Dicamba & Phenoxy Herbicide CV

CONDITION - Q - DICAMBA AND PHENOXY HERBICIDES - CENTRAL VALLEY/HAZARDOUS AREA

In addition to all applicable laws, regulations and label restrictions, the CONDITIONS CHECKED BELOW APPLY to applications covered by this permit.

- 1. No ester formulation applications allowed.
- 2. A smoke column is required at the application site for all Phenoxy and Dicamba applications by aircraft beginning March 16 and continuing through October 15.
- 3. Do not discharge material more than 10 feet above the crop or target.
- 4. A drift reducing agent shall be added to the spray mixture at label rates.
- 5. Maximum wind velocity for Phenoxy herbicides - 10 m.p.h.
- 6. Maximum wind velocity for Dicamba - 10 m.p.h. EXCEPT when wind is moving in direction of sensitive crops, the maximum wind velocity - 5 m.p.h.
- 7. No Dicamba application allowed in the vicinity of sensitive crops when the maximum temperature on the day of application is predicted to exceed 85 degrees fahrenheit. Predicted temperature for the following day will be determined by the NOAA - National Weather Service.
- 8. Dicamba applications by aircraft are restricted to a minimum distance of 2 miles from the following susceptible crops: beans, grapes, sunflower, tomato, safflower, curcurbits, potatoes.
- 9. Dicamba applications by ground are restricted to a minimum distance of 20 feet from the following susceptible crops: beans, safflower, tomato, curcurbits, potatoes and 1/4 mile from grapes and sunflowers.
- 10. No Dicamba or Phenoxy herbicide applications allowed beginning March 16 and continuing through October 15, and until grape leaves in the vicinity of the treated area are "browned off".

Revised 10/90



San Joaquin County

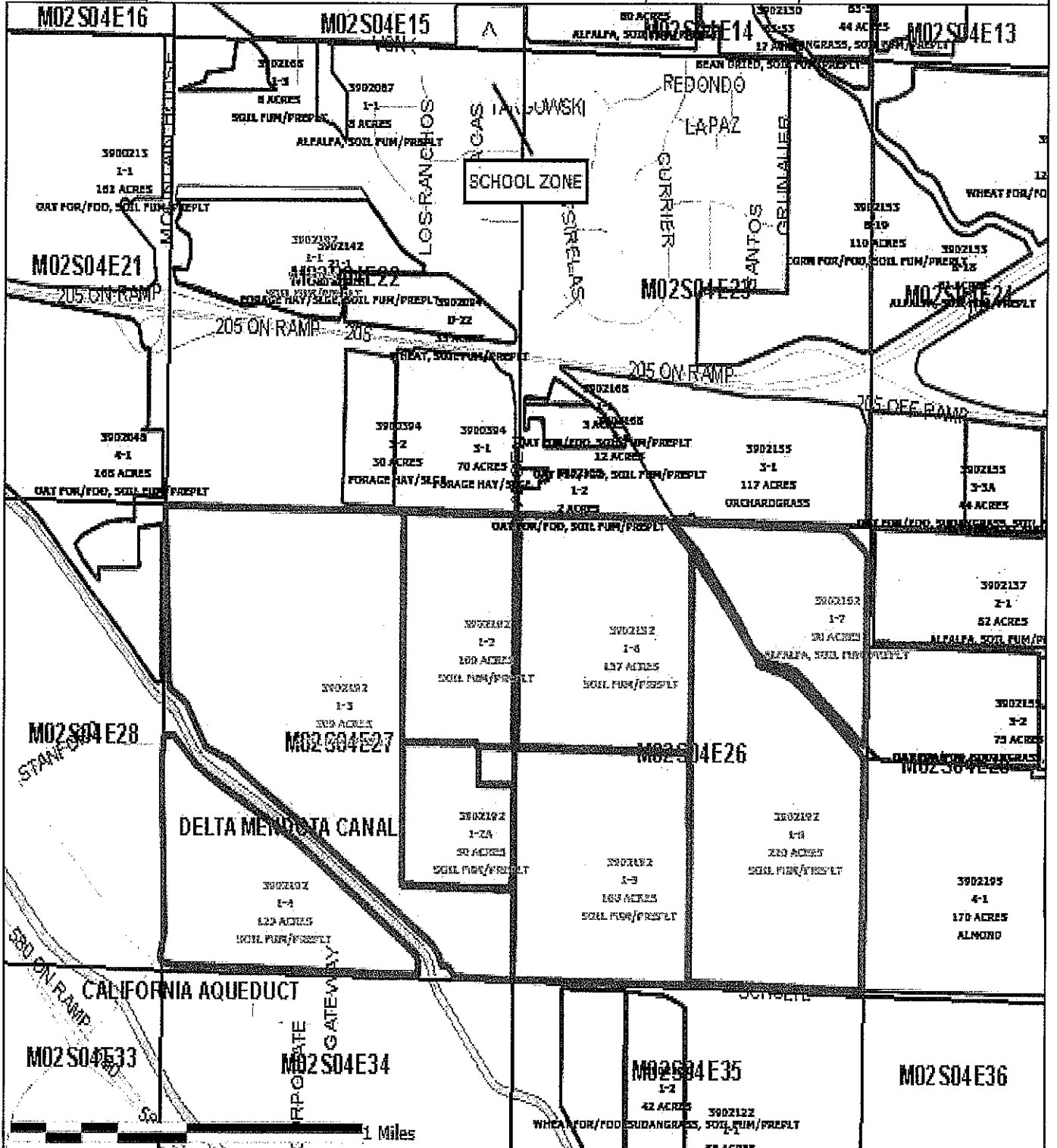
Permit Number: 3902192

MAP 1

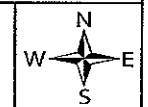
Created On: 1/28/2013

N OF SCHULTE E OF MOUNTAIN HOUSE S OF 205
SITES 1-1, 1-2, 1-3, 1-4, 1-5, 1-6, 1-7, 1-8, 1-9

Operator: ALEGRE, STEPHEN



Included Sites: 1-1, 1-2, 1-2A, 1-3, 1-4, 1-5, 1-6, 1-7, 1-8





San Joaquin County

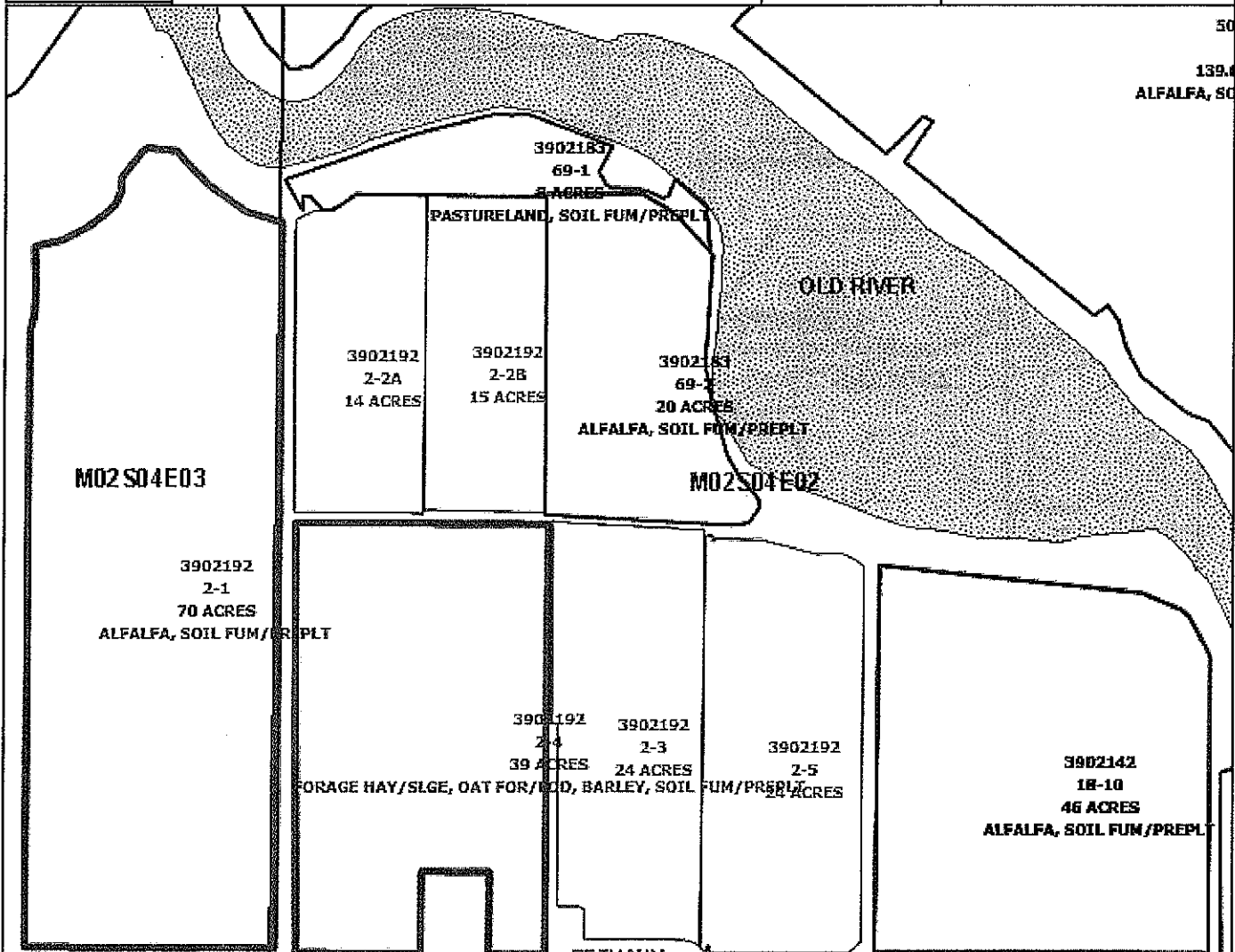
Permit Number: 3902192

MAP 2

Created On: 3/2/2012

N OF BETHANY W OF REEVE @ OLD RIVER SITES 2-1, 2-4

Operator: ALEGRE, STEPHEN



M02 S04 E03

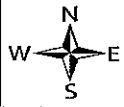
M02 S04 E02

M02 S04 E10

M02 S04 E11

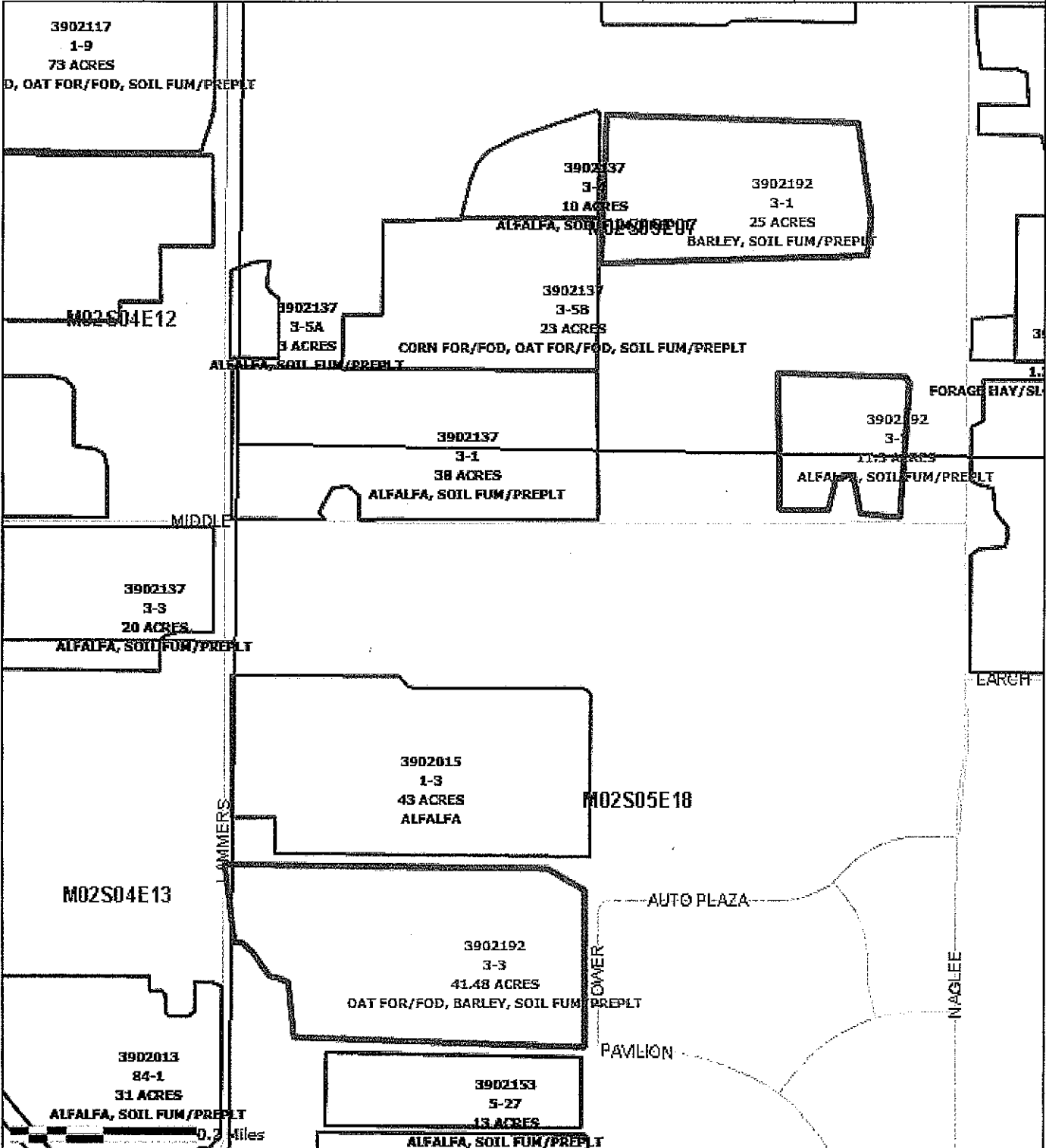
0.2 Miles

Included Sites: 2-1, 2-4






San Joaquin County		Permit Number:	3902192
MAP 3		Created On:	3/2/2012
W OF LAMMER AT MIDDLE SITES 3-1, 3-2, 3-3		Operator:	ALEGRE, STEPHEN



Included Sites: 3-1, 3-2, 3-3





FCP



SAN JOAQUIN COUNTY AGRICULTURAL COMMISSIONERS OFFICE
2101 E EARHART AVE, SUITE 100
STOCKTON, CA 95206

2012

Office: (209) 953-6000
Email: stocktonag2@sjgov.org

Fax: (209) 953-6022
Web: www.co.san-joaquin.ca.us/agcomm

RESTRICTED MATERIALS PERMIT: 39-12-3902192

 ORIGINAL

Operator: ALEGRE, STEPHEN
21763 S. LAMMERS RD.
TRACY, CA 95304

Attention: ALEGRE, STEPHEN

CA

Type of Use: Agricultural Use
Pesticide Possession:
Permit Duration: Seasonal

Conditions: A, P, Q

3902192-2012-Version: 1
County District #: 1
Issued on: 2/14/12
Valid as of: 3/14/2012
Expires on: 12/31/2012

Home Phone:
Office Phone:
Mobile Phone:
Fax:

Notices Of Intent required 24 hours prior to application of pesticide containing restricted materials

See condition detail for code descriptions.

Regulatory Notes:

I understand that this permit does not relieve me from liability for any damages to any persons or property caused by the use of these pesticides. I waive any claims of liability for damages against the County Department of Agriculture based on the issuance of this permit. I further understand that this permit may be revoked when pesticides are used in conflict with the manufacturer's labeling or in violation of applicable laws, regulations, and specific conditions of this permit. I authorize inspection at all reasonable times and whenever an emergency exists by the Department of Pesticide Regulation or the County Department of Agriculture of all areas treated or to be treated, storage facilities for pesticides or emptied containers and equipment used or to be used in the treatment. I have considered alternative and mitigation measures pursuant to Title 3, California Code of Regulations, section 6426. Taking into account economic, environmental, social, and technological factors, I have adopted those that are feasible and would substantially lessen any significant adverse impact on the environment.

[Form PR-ENF-125 (Rev 11/06) Pesticide Enforcement Branch]

Applicant: Stephen M Alegre Owner
(Name & Title)

Applicant Signature: [Signature] Date: 3-14-12

Issuing Officer: [Signature] Date: 3/22/12

CONTACT LIST

<u>Name</u>	<u>Auth Rep.</u>	<u>Phone</u>	<u>License</u>	<u>Expiration</u>	<u>Contact Type</u>
ALEGRE,STEPHEN M			3900028	12/31/2012	Private Applicator Certificate
ALEGRE, STEPHEN			3902192		Grower-Permittee

PESTICIDES LIST

<u>Number</u>	<u>Pesticide</u>	<u>Pests</u>	<u>Forms</u>	<u>Methods</u>	<u>Applicators</u>
1050	CARBARYL	INSECTS	All Reg.	Air/Ground	PCB/Operator
1060	CARBOFURAN	LARVAE	All Reg.	Air/Ground	PCB/Operator
2000	DICAMBA	BROADLEAF WEEDS	All Reg.	Air/Ground	PCB/Operator
2300	DISULFOTON	APHIDS	All Reg.	Air/Ground	PCB/Operator
3830	METHOMYL	INSECTS	All Reg.	Air/Ground	PCB/Operator
3940	METHYL PARATHION	LARVAE	Liquid	Air/Ground	PCB/Operator
4780	PHORATE	APHIDS	All Reg.	Air/Ground	PCB/Operator
5540	STRYCHNINE	GOPHERS	All Reg.	Air/Ground	PCB/Operator
5260	ZINC PHOSPHIDE	RODENTS	Bait	Ground	PCB/Operator
7860	MCPA, DIMETHYLAMINE	BROADLEAF WEEDS	All Reg.	Air/Ground	PCB/Operator
3041	2,4-DB	BROADLEAF WEEDS	All Reg.	Air/Ground	PCB/Operator
9801	2,4-D AMINE	BROADLEAF WEEDS	All Reg.	Air/Ground	PCB/Operator
16011	PARAQUAT	WEEDS	All Reg.	Air/Ground	PCB/Operator
16890	METHIDATHION	LARVAE	All Reg.	Air/Ground	PCB/Operator
39999	NON-PERMIT AG PROD	ALL PESTS	All Reg.	Air/Ground	PCB/Operator

SITES LIST

<u>Site</u>	<u>Location</u>	<u>Quantity</u>	<u>Pesticide #s</u>	<u>District</u>	<u>Section (MTRS)</u>
1-7	E/HANSEN, N/SCHULTE ALFALFA / 23001-0	90 ACRES	3830 (METHOMYL), 3940 (METHYL PARATHION), 5540 (STRYCHNINE), 8041 (2,4-DB), 16011 (PARAQUAT), 16890 (METHIDATHION)	A	M02S04E26
	SOIL FUM/PREPLT / 40008-0	90 ACRES	6260 (ZINC PHOSPHIDE), 9801 (2,4-D AMINE), 16011 (PARAQUAT)		
Conditions:	P - General, Q - Dicamba & Phenoxy Herbicide CV				
2-1	N/BETHANY, S OLD RIVER ALFALFA / 23001-0	70 ACRES	3830 (METHOMYL), 3940 (METHYL PARATHION), 5540 (STRYCHNINE), 8041 (2,4-DB), 16011 (PARAQUAT), 16890 (METHIDATHION)	I	M02S04E02
	SOIL FUM/PREPLT / 40008-0	70 ACRES	6260 (ZINC PHOSPHIDE), 9801 (2,4-D AMINE), 16011 (PARAQUAT)		
Conditions:	P - General, Q - Dicamba & Phenoxy Herbicide CV				

ALEGRE, STEPHEN

Expires: 12/31/2012

3-2	MAP 3 FIELD 2		I	M02S05E07
	ALFALFA / 23001-0	11.5 ACRES		3830 (METHOMYL), 3940 (METHYL PARATHION), 5540 (STRYCHNINE), 8041 (2,4-DB), 16011 (PARAQUAT), 16890 (METHIDATHION)
	SOIL FUM/PREPLT / 40008-0	11.5 ACRES		6260 (ZINC PHOSPHIDE), 9801 (2,4-D AMINE), 16011 (PARAQUAT)
Conditions:	P - General, Q - Dicamba & Phenoxy Herbicide CV			

3-1	MAP 3 FIELD 1		I	M02S05E07
	BARLEY / 29103-0	25 ACRES		2000 (DICAMBA), 2300 (DISULFOTON), 3830 (METHOMYL), 4780 (PHORATE), 7860 (MCPA, DIMETHYLAMINE), 9801 (2,4-D AMINE), 16011 (PARAQUAT)
	SOIL FUM/PREPLT / 40008-0	25 ACRES		6260 (ZINC PHOSPHIDE), 9801 (2,4-D AMINE), 16011 (PARAQUAT)
Conditions:	P - General, Q - Dicamba & Phenoxy Herbicide CV			

2-4	N/BETHANY, S OLD RIVER		I	M02S04E02
	BARLEY / 29103-0	39 ACRES		2000 (DICAMBA), 2300 (DISULFOTON), 3830 (METHOMYL), 4780 (PHORATE), 7860 (MCPA, DIMETHYLAMINE), 9801 (2,4-D AMINE), 16011 (PARAQUAT)
	FORAGE HAY/SLGE / 22000-0	39 ACRES		3830 (METHOMYL), 9801 (2,4-D AMINE), 16011 (PARAQUAT)
	OAT FOR/FOD / 22006-0	39 ACRES		2000 (DICAMBA), 3830 (METHOMYL), 7860 (MCPA, DIMETHYLAMINE), 9801 (2,4-D AMINE), 16011 (PARAQUAT)
	SOIL FUM/PREPLT / 40008-0	39 ACRES		6260 (ZINC PHOSPHIDE), 9801 (2,4-D AMINE), 16011 (PARAQUAT)
Conditions:	P - General, Q - Dicamba & Phenoxy Herbicide CV			

3-3			I	M02S05E18
	BARLEY / 29103-0	41.48 ACRES		2000 (DICAMBA), 2300 (DISULFOTON), 3830 (METHOMYL), 4780 (PHORATE), 7860 (MCPA, DIMETHYLAMINE), 9801 (2,4-D AMINE), 16011 (PARAQUAT)
	OAT FOR/FOD / 22006-0	41.48 ACRES		2000 (DICAMBA), 3830 (METHOMYL), 7860 (MCPA, DIMETHYLAMINE), 9801 (2,4-D AMINE), 16011 (PARAQUAT)
	SOIL FUM/PREPLT / 40008-0	41.48 ACRES		6260 (ZINC PHOSPHIDE), 9801 (2,4-D AMINE), 16011 (PARAQUAT)
Conditions:	P - General, Q - Dicamba & Phenoxy Herbicide CV			

1-8	E/HANSEN, N/SCHULTE		A	M02S04E26
	SOIL FUM/PREPLT / 40008-0	220 ACRES		6260 (ZINC PHOSPHIDE), 9801 (2,4-D AMINE), 16011 (PARAQUAT)
Conditions:	P - General, Q - Dicamba & Phenoxy Herbicide CV			

1-1	JAUQUES FARMS SE COR. VON SOSTEN/MOUNTAINHOU		I	M02S04E22
	SOIL FUM/PREPLT / 40008-0	90 ACRES		6260 (ZINC PHOSPHIDE), 9801 (2,4-D AMINE), 16011 (PARAQUAT)
Conditions:	P - General, Q - Dicamba & Phenoxy Herbicide CV			

ALEGRE, STEPHEN

Expires: 12/31/2012

1-2 E/MOUNTAINHOUSE,N/SCHULTE A M02S04E27
 SOIL FUM/PREPLT / 40008-0 100 ACRES 6260 (ZINC PHOSPHIDE), 9801 (2,4-D AMINE),
 16011 (PARAQUAT)

Conditions: P - General, Q - Dicamba & Phenoxy Herbicide CV

1-2A E/MOUNTAINHOUSE,N/SCHULTE A M02S04E27
 SOIL FUM/PREPLT / 40008-0 50 ACRES 6260 (ZINC PHOSPHIDE), 9801 (2,4-D AMINE),
 16011 (PARAQUAT)

Conditions: P - General, Q - Dicamba & Phenoxy Herbicide CV

1-3 E/MOUNTAINHOUSE,N/SCHULTE A M02S04E27
 SOIL FUM/PREPLT / 40008-0 309 ACRES 6260 (ZINC PHOSPHIDE), 9801 (2,4-D AMINE),
 16011 (PARAQUAT)

Conditions: P - General, Q - Dicamba & Phenoxy Herbicide CV

1-4 NE COR. MOUNTAINHOUSE/SCHULTE A M02S04E27
 SOIL FUM/PREPLT / 40008-0 129 ACRES 6260 (ZINC PHOSPHIDE), 9801 (2,4-D AMINE),
 16011 (PARAQUAT)

Conditions: P - General, Q - Dicamba & Phenoxy Herbicide CV

1-5 NE COR. HANSEN & SCHULTE A M02S04E26
 SOIL FUM/PREPLT / 40008-0 160 ACRES 6260 (ZINC PHOSPHIDE), 9801 (2,4-D AMINE),
 16011 (PARAQUAT)

Conditions: P - General, Q - Dicamba & Phenoxy Herbicide CV

1-6 E/HANSEN, N/SCHULTE A M02S04E26
 SOIL FUM/PREPLT / 40008-0 157 ACRES 6260 (ZINC PHOSPHIDE), 9801 (2,4-D AMINE),
 16011 (PARAQUAT)

Conditions: P - General, Q - Dicamba & Phenoxy Herbicide CV

ALL W/HANSEN, N/SCHULTE I M02S04E27
 UNCUL NON-AG / 67000-0 50 ACRES 5540 (STRYCHNINE), 9801 (2,4-D AMINE),
 16011 (PARAQUAT)

Conditions: P - General

OPERATION-WIDE CONDITIONS

A Permit Cond.Table of Contents

A - PERMIT CONDITIONS - TABLE OF CONTENTS

WORKERS SAFETY SERIES ATTACHED

[] A-1 through A-11 General Information

PERMIT CONDITONS ATTACHED

- [] O- Aluminum Phosphide in Rodent Burrows
- [X] P - General
- [] Q - Dicamba & Phenoxy Herbicides - Central Valley/Hazardous Area
- [] R - Dicamba & Phenoxy's - Special Hazardous Area
- [] S - Metam Sodium, Metam Potassium, Dazomet
- [] T - Aldicarb (Temik)
- [] U - Endosulfan (Thiodan)

APPLICATION - RESTRICTED MATERIALS PERMIT - SUPPLEMENT

PERMIT NO. 3902192

PAGE NO. 1

Alegre, Stephen

LOCATION	SEC	TWN	RNG	MAP ID	COMMODITY	ACRES/ UNITS	PESTICIDES	PESTS	F*	M**	RATE	DILUTION/ VOLUME	APPL	DATE/ TIMING
7. 2-1	02	25	4E	2	Forage Hay	70	uses same materials as on other forage sites on permit							
8.														
9.														
10. 2-1					Alfalfa	70	Remove from site							
11.														
12.														
13.														
14.														
15.														
16.														
17.														
18.														
19.														
20.														
21.														
22.														
23.														
24.														
25.														
26.														
27.														
28.														
29.														
30.														
31.														

APPLICANT SIGNATURE: *[Signature]* DATE: 3-28-12

ISSUED BY: *[Signature]* DATE: 3/28/12

*Formulation: L--Liquid B--Bait D--Dust F--Fumigant G--Granules
 WP--Wettable Powder O--Other

**Method: A--Air F--Fumigation Gr--Ground O--Other

DISTRIBUTION: WHITE & YELLOW - COUNTY AGRICULTURAL COMMISSIONER; PINK & GOLD - PERMITTEE

STATE OF CALIFORNIA
 DEPARTMENT OF PESTICIDE REGULATION
 PR-ENF-125A (REV. 10/07) Page 1 of 1

OSP 08 106950

ALEGRE, STEPHEN

Expires: 12/31/2012

- V - Rice Pesticides Program
 - Attachments 1-5 Thiobencarb (Forms A,B)
- W - Methyl Bromide / Sulfuryl Fluoride
 - Soil within greenhouses
 - Commodity
 - Soil injection
 - Tarped potting soil
 - Single tree site
- X - Furadan chemigation of grapes
- Y - 1, 3 - Dichloropropene
- Z - Other

GROUNDWATER PROTECTION PERMIT CONDITIONS

These conditions apply to pesticides labeled for agricultural, outdoor industrial, or outdoor institutional use that contain chemicals listed in 3CCR section 6800(a): ATRAZINE, SIMAZINE, BROMACIL, DIURON (except products with less than 7% diuron applied to foliage), PROMETON, BENTAZON, AND NORFLURAZON. Ground Water Protection Areas (GWPA), for San Joaquin County, are designated in the Department of Pesticide Regulation document EH03-05. A list of GWPAs may be obtained from the Commissioner's Office or DPR's website (www.cdpr.ca.gov/docs/gwp).

"Engineered rights of way" are defined as areas within a ground water protection area (GWPA) that are constructed in a way that results in increased runoff and collection of storm water, such as railroad ballasts and berms, public roadsides, and highway median strips or similar areas, but not canal or ditch banks or utility lines.

SPECIFIC GROUNDWATER PROTECTION PERMIT CONDITIONS ATTACHED

GWP-C & D Unlined canal and ditch banks

- 1 - Percolation rate is less than or equal to 0.2 inches per hour
- 2 - Applied six months prior to water run
- 3 - All applications are prohibited below high water line

GWP-ROW Engineered rights-of-way within San Joaquin County GWPAs

- 1A - Soil disturbance within 7 days
- 1B - Incorporation
- 1C - Applied between April 1 and July 31
- 2 - Runoff passes through adjacent fully vegetated noncrop area
- 3 - Compliance with NPDES permit
- 4 - Runoff through adjacent area as overland flow

GWP-R Runoff GWPAs within San Joaquin County

- 1 - Soil disturbance
- 2 - Incorporated
- 3 - Band treatment
- 4 - Applied between April 1 and July 31
- 5 - Runoff water held onsite
- 6 - Runoff water stored offsite
- 7 - Runoff to adjacent fallow field

GWP-L Leaching GWPAs within San Joaquin County

- 1 - No irrigation
- 2 - Bed or berm application
- 3 - Managed irrigation

GWP-Director Director Approved Alternative Management Practices or Interim Use

- 1 - Director approved alternative
- 2 - Director approved interim use

ALEGRE, STEPHEN

Expires: 12/31/2012

P General**CONDITION - P - General**

In addition to all applicable laws, regulations, label restrictions and other more restrictive conditions of this permit, THE FOLLOWING CONDITIONS APPLY TO APPLICATIONS COVERED BY THIS PERMIT.

1. Maximum wind velocities for applications of Restricted Materials unless otherwise covered by the label, law, regulation, other permit conditions or environmental conditions at the application site are:
 - a. Spray - 12 m.p.h.
 - b. Dust - 8 m.p.h.
 - c. Pellets, granular or baits - 16 m.p.h.
2. No pesticide application shall be made or continued when there is the likelihood of contaminating any persons, non-target crops, animals or other public or private property.
3. Unless specifically named as a dust on this permit, NO DUST FORMULATIONS are allowed.
4. Apply pesticides covered by SLN(s) and Section 18(s) in conformance with the SLN(s) and Section 18(s).
5. A flagger is required at the application site for all AIR applications of Zinc Phosphide bait.

Revised 10/90

Q Dicamba & Phenoxy Herbicide CV**CONDITION - Q - DICAMBA AND PHENOXY HERBICIDES - CENTRAL VALLEY/HAZARDOUS AREA**

In addition to all applicable laws, regulations and label restrictions, the CONDITIONS CHECKED BELOW APPLY to applications covered by this permit.

1. No ester formulation applications allowed.
2. A smoke column is required at the application site for all Phenoxy and Dicamba applications by aircraft beginning March 16 and continuing through October 15.
3. Do not discharge material more than 10 feet above the crop or target.
4. A drift reducing agent shall be added to the spray mixture at label rates.
5. Maximum wind velocity for Phenoxy herbicides - 10 m.p.h.
6. Maximum wind velocity for Dicamba - 10 m.p.h. EXCEPT when wind is moving in direction of sensitive crops, the maximum wind velocity - 5 m.p.h.
7. No Dicamba application allowed in the vicinity of sensitive crops when the maximum temperature on the day of application is predicted to exceed 85 degrees fahrenheit. Predicted temperature for the following day will be determined by the NOAA - National Weather Service.
8. Dicamba applications by aircraft are restricted to a minimum distance of 2 miles from the following susceptible crops: beans, grapes, sunflower, tomato, safflower, curcurbits, potatoes.
9. Dicamba applications by ground are restricted to a minimum distance of 20 feet from the following susceptible crops: beans, safflower, tomato, curcurbits, potatoes and 1/4 mile from grapes and sunflowers.

ALEGRE, STEPHEN

Expires: 12/31/2012

[] 10. No Dicamba or Phenoxy herbicide applications allowed beginning March 16 and continuing through October 15, and until grape leaves in the vicinity of the treated area are "browned off".

Revised 10/90

SITE CONDITIONS

P General

CONDITION - P - General

In addition to all applicable laws, regulations, label restrictions and other more restrictive conditions of this permit, THE FOLLOWING CONDITIONS APPLY TO APPLICATIONS COVERED BY THIS PERMIT.

1. Maximum wind velocities for applications of Restricted Materials unless otherwise covered by the label, law, regulation, other permit conditions or environmental conditions at the application site are:

- a. Spray - 12 m.p.h.
- b. Dust - 8 m.p.h.
- c. Pellets, granular or baits - 16 m.p.h.

2. No pesticide application shall be made or continued when there is the likelihood of contaminating any persons, non-target crops, animals or other public or private property.

3. Unless specifically named as a dust on this permit, NO DUST FORMULATIONS are allowed.

4. Apply pesticides covered by SLN(s) and Section 18(s) in conformance with the SLN(s) and Section 18(s).

5. A flagger is required at the application site for all AIR applications of Zinc Phosphide bait.

Revised 10/90

Q Dicamba & Phenoxy Herbicide CV

CONDITION - Q - DICAMBA AND PHENOXY HERBICIDES - CENTRAL VALLEY/HAZARDOUS AREA

In addition to all applicable laws, regulations and label restrictions, the CONDITIONS CHECKED BELOW APPLY to applications covered by this permit.

[X] 1. No ester formulation applications allowed.

[] 2. A smoke column is required at the application site for all Phenoxy and Dicamba applications by aircraft beginning March 16 and continuing through October 15.

[X] 3. Do not discharge material more than 10 feet above the crop or target.

[] 4. A drift reducing agent shall be added to the spray mixture at label rates.

[X] 5. Maximum wind velocity for Phenoxy herbicides - 10 m.p.h.

[X] 6. Maximum wind velocity for Dicamba - 10 m.p.h. EXCEPT when wind is moving in direction of sensitive crops, the maximum wind velocity - 5 m.p.h.

[] 7. No Dicamba application allowed in the vicinity of sensitive crops when the maximum temperature on the day of application is predicted to exceed 85 degrees fahrenheit. Predicted temperature for the following day will be determined by the NOAA - National Weather Service.

ALEGRE, STEPHEN

Expires: 12/31/2012

- 8. Dicamba applications by aircraft are restricted to a minimum distance of 2 miles from the following susceptible crops:
beans, grapes, sunflower, tomato,
safflower, curcurbits, potatoes.

- 9. Dicamba applications by ground are restricted to a minimum distance of 20 feet from the following susceptible crops:
beans, safflower, tomato, curcurbits,
potatoes and 1/4 mile from grapes and sunflowers.

- 10. No Dicamba or Phenoxy herbicide applications allowed beginning March 16 and continuing through October 15, and until grape leaves in the vicinity of the treated area are "browned off".

Revised 10/90



San Joaquin County

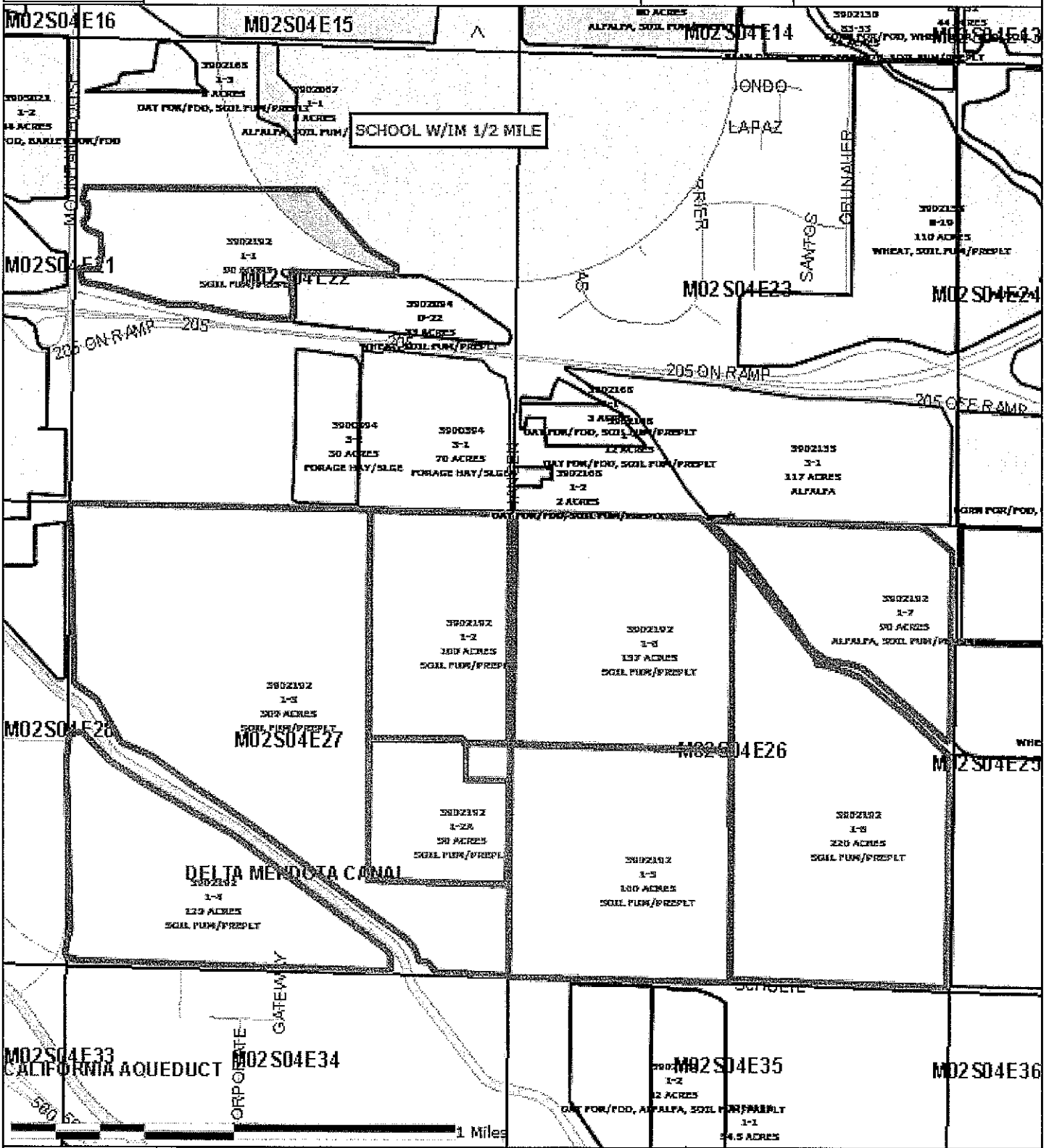
Permit Number: 3902192

MAP 1

Created On: 3/2/2012

N OF SCHULTE E OF MOUNTAIN HOUSE S OF 205
SITES 1-1, 1-2, 1-3, 1-4, 1-5, 1-6, 1-7, 1-8, 1-9

Operator: ALEGRE, STEPHEN



Included Sites: 1-1, 1-2, 1-2A, 1-3, 1-4, 1-5, 1-6, 1-7, 1-8





San Joaquin County

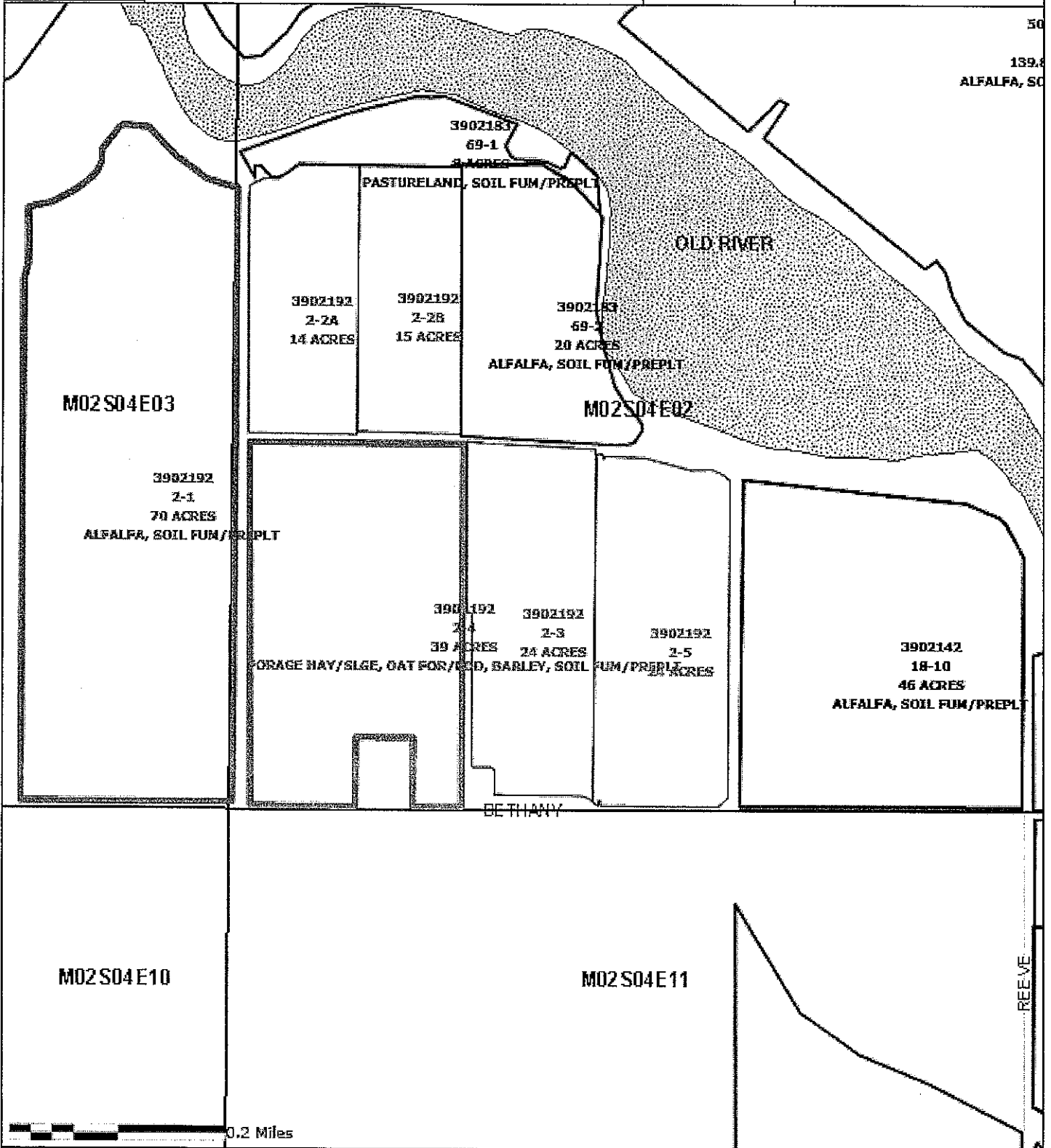
Permit Number: 3902192

MAP 2

Created On: 3/2/2012

N OF BETHANY W OF REEVE @ OLD RIVER SITES 2-1, 2-4

Operator: ALEGRE, STEPHEN



Included Sites: 2-1, 2-4





San Joaquin County

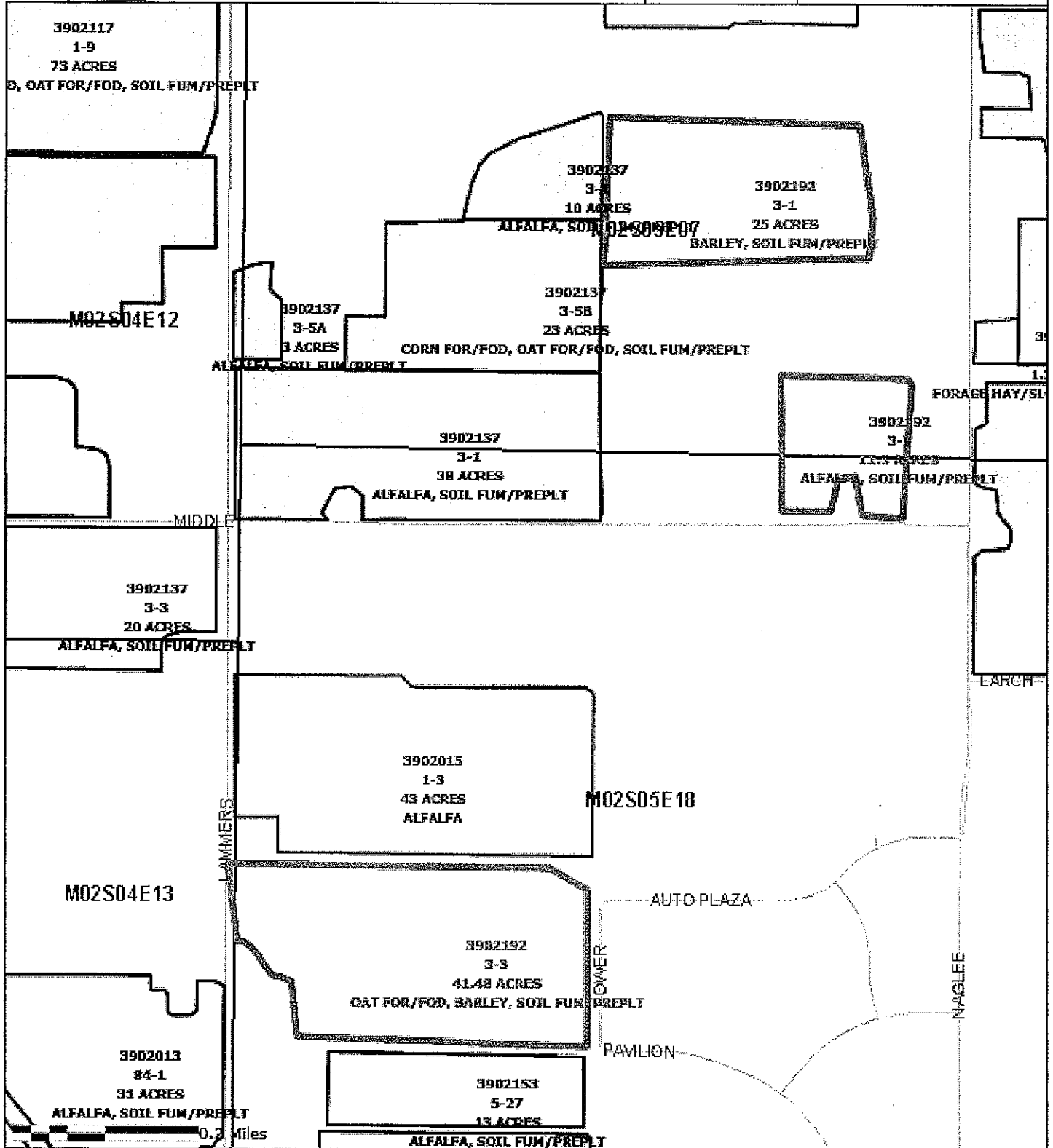
Permit Number: 3902192

MAP 3

Created On: 3/2/2012

W OF LAMMER AT MIDDLE SITES 3-1, 3-2, 3-3

Operator: ALEGRE, STEPHEN



Included Sites: 3-1, 3-2, 3-3



APPLICATION-RESTRICTED MATERIALS PERMIT

PERMITTEE Alegre, Stephen PERMIT NO. 39021201

PERMITTEE ADDRESS 21763 S. Lowmors Rd Tracy CA 95304 CITY Tracy STATE CA ZIP 95304 PHONE 321-6814

NOTICE OF INTENT REQUIRED PRIVATE APPLICATOR STRUCTURAL PCO AGRICULTURAL PCO COMMERCIAL APPLICATOR

MUST BE SUBMITTED AT LEAST _____ HOURS PRIOR TO APPLICATION. METHOD: SEASONAL JOB DATE 3/15/2012

A. PESTICIDES/PESTS

1. Zinc Phosphide	7.	13.
2. Non Permit Production AG	8.	14.
	9.	15.
	10.	16.
	11.	17.
	12.	18.

B. LOCATION	SEC	TWN	RNG	MAP ID	COMMODITY	ACRES/ UNITS	PESTICIDES	NON PERMITS	F*	M**	RATE	DILUTION/ VOLUME	APPL	DATE/ TIMING
1. 2-1	02	25	4E	2	Alfalfa	70	Zinc Phosphide	Non Permits						
2. 3-1	07	25	5E	3	Self Prod Barley		Non Permit AG							
3. 3-2					Alf		Zinc Phosphide, Non Permits							
4. 3-3					Out/Barley		Non Permit AG							
5.														
6.														
7.														

C. JUSTIFICATION FOR NON-AG USE:

D. CONDITIONS:

I understand that this permit does not relieve me from liability for any damage to persons or property caused by the use of these pesticides. I waive any claim of liability or damages against the County Department of Agriculture based on the issuance of this permit. I further understand that this permit may be revoked when pesticides are used in conflict with the manufacturer's labeling or in violation of applicable laws, regulations and specific conditions of this permit. I authorize inspection at all reasonable times and whenever an emergency exists, by the Department of Pesticide Regulation or the County Department of Agriculture of all areas treated or to be treated, storage facilities for pesticides or emptied containers and equipment used or to be used in the treatment.

*FORMULATION: L-LIQUID B-BAIT D-DUST
F-FUMIGANT G-GRANULES
WP-WETTABLE POWDER O-OTHER
**METHOD: A-AIR GR-GROUND
F-FUMIGATION O-OTHER

PERMIT APPLICANT Stephen M Alegre SIGNATURE [Signature] TITLE Owner DATE 2-22-12
 RESTRICTED MATERIAL PERMIT IS HEREBY GRANTED FOR THE ABOVE MATERIALS. APPLICATION DENIED. BY [Signature] DATE 2/22/2012
 DISTRIBUTION: WHITE & YELLOW-COUNTY; PINK & GOLD-PERMITTEE ENFORCEMENT BRANCH PR-ENF-125 (Rev. 9/00)

SAN JOAQUIN COUNTY

2101 E EARHART, SUITE 100
STOCKTON, CA 95206

Web: www.ca.san-joaquin.ca.us/agcomm



Office: (209)953-6000

Fax: (209)953-6002

Recorder (NOI's): (209)953-6000

RESTRICTED MATERIALS PERMIT

ALEGRE STEPHEN
21763 S LAMMERS RD
TRACY CA 95304

Permit Number: 39-11-3902192

County District #: 1

Expiration Date: December 31, 2011

Effective Date: ~~January 1, 2010~~
March 14, 2011

STEPHEN ALEGRE
21763 S LAMMERS RD
TRACY CA 95304

Home Phone:

Shop Phone:

Mobile Phone:

Fax:

Permittee Type: Private Applicator

NOI Method of Submission:

Permit Type: Seasonal

Phone: X

Fax: X

Box:

Possession: Possession & Use

In Person: X

Web: X

NOI required 24 hours prior to application.

Conditions: A,B,Q

See end of permit for code descriptions.

I understand that this permit does not relieve me from liability for any damages to any persons or property caused by the use of these pesticides. I waive any claims of liability for damages against the County Department of Agriculture based on the issuance of this permit. I further understand that this permit may be revoked when pesticides are used in conflict with the manufacturer's labeling or in violation of applicable laws, regulations and specific conditions of this permit. I authorize inspection at all reasonable times and whenever an emergency exists by the Department of Pesticide Regulation or the County Department of Agriculture of all areas treated or to be treated, storage facilities for pesticides or emptied containers and equipment used or to be used in the treatment. I have considered alternatives and mitigation measures pursuant to Title 3, California Code of Regulations, section 6426. Taking into account economic, environmental, social, and technological factors, I have adopted those that are feasible and would substantially lessen any significant adverse impact on the environment.
[Form PR-ENF-125 (Rev. 11-05) Pesticide Enforcement Branch]

Permit Applicant: Stephen Alegre
(Please Print)

Signed: [Signature]

Title: Owner
(Please Print)

Issue Date: 3-14-2011

Issuing Officer: [Signature]

Issue Date: 2/18/2011

Employees do not handle pesticides.

Contact Name	License#	Exp. Date	Phone Number	Contact Type
ALEGRE STEPHEN	890191			Grower-Permitter
ALEGRE STEPHEN M	890028-0000	12/31/91		Private Applicator- Terrestrial

PERMIT PESTICIDES

Number	Pesticide	Form	Form	Methods	Application
1050	CARBARYL	INSECTS	All Rec	Air Ground	PO
1007	CARBENTHIOFEN	LACINAE	All Rec	Air Ground	PO
2000	DEGLIFLOR	BROADLEAF WEEDS	All Rec	Air Ground	PO
2010	DIQUAT	WEEDS	All Rec	Air Ground	PO
2020	DIQUAT	WEEDS	All Rec	Air Ground	PO
4050	FLURIDONE	WEEDS	All Rec	Air Ground	PO
5140	GLYPHOSATE	WEEDS	All Rec	Air Ground	PO
6000	GLYPHOSATE	WEEDS	All Rec	Air Ground	PO
6001	GLYPHOSATE	WEEDS	All Rec	Air Ground	PO
6002	GLYPHOSATE	WEEDS	All Rec	Air Ground	PO
6003	GLYPHOSATE	WEEDS	All Rec	Air Ground	PO
6004	GLYPHOSATE	WEEDS	All Rec	Air Ground	PO
6005	GLYPHOSATE	WEEDS	All Rec	Air Ground	PO
6006	GLYPHOSATE	WEEDS	All Rec	Air Ground	PO
6007	GLYPHOSATE	WEEDS	All Rec	Air Ground	PO
6008	GLYPHOSATE	WEEDS	All Rec	Air Ground	PO
6009	GLYPHOSATE	WEEDS	All Rec	Air Ground	PO
6010	GLYPHOSATE	WEEDS	All Rec	Air Ground	PO
6011	GLYPHOSATE	WEEDS	All Rec	Air Ground	PO
6012	GLYPHOSATE	WEEDS	All Rec	Air Ground	PO
6013	GLYPHOSATE	WEEDS	All Rec	Air Ground	PO
6014	GLYPHOSATE	WEEDS	All Rec	Air Ground	PO
6015	GLYPHOSATE	WEEDS	All Rec	Air Ground	PO
6016	GLYPHOSATE	WEEDS	All Rec	Air Ground	PO
6017	GLYPHOSATE	WEEDS	All Rec	Air Ground	PO
6018	GLYPHOSATE	WEEDS	All Rec	Air Ground	PO
6019	GLYPHOSATE	WEEDS	All Rec	Air Ground	PO
6020	GLYPHOSATE	WEEDS	All Rec	Air Ground	PO
6021	GLYPHOSATE	WEEDS	All Rec	Air Ground	PO
6022	GLYPHOSATE	WEEDS	All Rec	Air Ground	PO
6023	GLYPHOSATE	WEEDS	All Rec	Air Ground	PO
6024	GLYPHOSATE	WEEDS	All Rec	Air Ground	PO
6025	GLYPHOSATE	WEEDS	All Rec	Air Ground	PO
6026	GLYPHOSATE	WEEDS	All Rec	Air Ground	PO
6027	GLYPHOSATE	WEEDS	All Rec	Air Ground	PO
6028	GLYPHOSATE	WEEDS	All Rec	Air Ground	PO
6029	GLYPHOSATE	WEEDS	All Rec	Air Ground	PO
6030	GLYPHOSATE	WEEDS	All Rec	Air Ground	PO
6031	GLYPHOSATE	WEEDS	All Rec	Air Ground	PO
6032	GLYPHOSATE	WEEDS	All Rec	Air Ground	PO
6033	GLYPHOSATE	WEEDS	All Rec	Air Ground	PO
6034	GLYPHOSATE	WEEDS	All Rec	Air Ground	PO
6035	GLYPHOSATE	WEEDS	All Rec	Air Ground	PO
6036	GLYPHOSATE	WEEDS	All Rec	Air Ground	PO
6037	GLYPHOSATE	WEEDS	All Rec	Air Ground	PO
6038	GLYPHOSATE	WEEDS	All Rec	Air Ground	PO
6039	GLYPHOSATE	WEEDS	All Rec	Air Ground	PO
6040	GLYPHOSATE	WEEDS	All Rec	Air Ground	PO
6041	GLYPHOSATE	WEEDS	All Rec	Air Ground	PO
6042	GLYPHOSATE	WEEDS	All Rec	Air Ground	PO
6043	GLYPHOSATE	WEEDS	All Rec	Air Ground	PO
6044	GLYPHOSATE	WEEDS	All Rec	Air Ground	PO
6045	GLYPHOSATE	WEEDS	All Rec	Air Ground	PO
6046	GLYPHOSATE	WEEDS	All Rec	Air Ground	PO
6047	GLYPHOSATE	WEEDS	All Rec	Air Ground	PO
6048	GLYPHOSATE	WEEDS	All Rec	Air Ground	PO
6049	GLYPHOSATE	WEEDS	All Rec	Air Ground	PO
6050	GLYPHOSATE	WEEDS	All Rec	Air Ground	PO
6051	GLYPHOSATE	WEEDS	All Rec	Air Ground	PO
6052	GLYPHOSATE	WEEDS	All Rec	Air Ground	PO
6053	GLYPHOSATE	WEEDS	All Rec	Air Ground	PO
6054	GLYPHOSATE	WEEDS	All Rec	Air Ground	PO
6055	GLYPHOSATE	WEEDS	All Rec	Air Ground	PO
6056	GLYPHOSATE	WEEDS	All Rec	Air Ground	PO
6057	GLYPHOSATE	WEEDS	All Rec	Air Ground	PO
6058	GLYPHOSATE	WEEDS	All Rec	Air Ground	PO
6059	GLYPHOSATE	WEEDS	All Rec	Air Ground	PO
6060	GLYPHOSATE	WEEDS	All Rec	Air Ground	PO
6061	GLYPHOSATE	WEEDS	All Rec	Air Ground	PO
6062	GLYPHOSATE	WEEDS	All Rec	Air Ground	PO
6063	GLYPHOSATE	WEEDS	All Rec	Air Ground	PO
6064	GLYPHOSATE	WEEDS	All Rec	Air Ground	PO
6065	GLYPHOSATE	WEEDS	All Rec	Air Ground	PO
6066	GLYPHOSATE	WEEDS	All Rec	Air Ground	PO
6067	GLYPHOSATE	WEEDS	All Rec	Air Ground	PO
6068	GLYPHOSATE	WEEDS	All Rec	Air Ground	PO
6069	GLYPHOSATE	WEEDS	All Rec	Air Ground	PO
6070	GLYPHOSATE	WEEDS	All Rec	Air Ground	PO
6071	GLYPHOSATE	WEEDS	All Rec	Air Ground	PO
6072	GLYPHOSATE	WEEDS	All Rec	Air Ground	PO
6073	GLYPHOSATE	WEEDS	All Rec	Air Ground	PO
6074	GLYPHOSATE	WEEDS	All Rec	Air Ground	PO
6075	GLYPHOSATE	WEEDS	All Rec	Air Ground	PO
6076	GLYPHOSATE	WEEDS	All Rec	Air Ground	PO
6077	GLYPHOSATE	WEEDS	All Rec	Air Ground	PO
6078	GLYPHOSATE	WEEDS	All Rec	Air Ground	PO
6079	GLYPHOSATE	WEEDS	All Rec	Air Ground	PO
6080	GLYPHOSATE	WEEDS	All Rec	Air Ground	PO
6081	GLYPHOSATE	WEEDS	All Rec	Air Ground	PO
6082	GLYPHOSATE	WEEDS	All Rec	Air Ground	PO
6083	GLYPHOSATE	WEEDS	All Rec	Air Ground	PO
6084	GLYPHOSATE	WEEDS	All Rec	Air Ground	PO
6085	GLYPHOSATE	WEEDS	All Rec	Air Ground	PO
6086	GLYPHOSATE	WEEDS	All Rec	Air Ground	PO
6087	GLYPHOSATE	WEEDS	All Rec	Air Ground	PO
6088	GLYPHOSATE	WEEDS	All Rec	Air Ground	PO
6089	GLYPHOSATE	WEEDS	All Rec	Air Ground	PO
6090	GLYPHOSATE	WEEDS	All Rec	Air Ground	PO
6091	GLYPHOSATE	WEEDS	All Rec	Air Ground	PO
6092	GLYPHOSATE	WEEDS	All Rec	Air Ground	PO
6093	GLYPHOSATE	WEEDS	All Rec	Air Ground	PO
6094	GLYPHOSATE	WEEDS	All Rec	Air Ground	PO
6095	GLYPHOSATE	WEEDS	All Rec	Air Ground	PO
6096	GLYPHOSATE	WEEDS	All Rec	Air Ground	PO
6097	GLYPHOSATE	WEEDS	All Rec	Air Ground	PO
6098	GLYPHOSATE	WEEDS	All Rec	Air Ground	PO
6099	GLYPHOSATE	WEEDS	All Rec	Air Ground	PO
6100	GLYPHOSATE	WEEDS	All Rec	Air Ground	PO

PERMIT COMMODITIES

Crop	Location/Site Narrative/Site Conditions	District	Section	Town	Range	Meridian
Site			Quantity	Units		
ALFALFA (23001-0)						
2-1	N/BETHANY, S OLD RIVER	I	2	02S	04E	M
			70.00	A		
	Site Conditions: P Q 1090 (CARBOFURAN), 3830 (METHOMYL), 5540 (STRYCHNINE), 8041 (2,4-DB), 16011 (PARAQUAT).					
BARLEY (29103-0)						
1-1	SE COR. VON BOSTEN/MOUNTAINHOU JACQUES FARMS	I	22	02S	04E	M
			134.00	A		
	Site Conditions: P Q 2000 (DICAMBA), 2300 (DISULFOTON), 3830 (METHOMYL), 4780 (PHORATE), 7860 (MCPA, DIMETHYLAMINE), 9801 (2,4-D AMINE), 16011 (PARAQUAT).					
1-3	E/MOUNTAINHOUSE,N/SCHULTE	A	27	02S	04E	M
			309.00	A		
	Site Conditions: P Q 3000 (DICAMBA), 2300 (DISULFOTON), 3830 (METHOMYL), 4780 (PHORATE), 7860 (MCPA, DIMETHYLAMINE), 9801 (2,4-D AMINE), 16011 (PARAQUAT).					
1-4	NE COR. MOUNTAINHOUSE/SCHULTE	A	27	02S	04E	M
			129.00	A		
	Site Conditions: P Q 2000 (DICAMBA), 2300 (DISULFOTON), 3830 (METHOMYL), 4780 (PHORATE), 7860 (MCPA, DIMETHYLAMINE), 9801 (2,4-D AMINE), 16011 (PARAQUAT).					
1-5	NE COR. HANSEN & SCHULTE	A	26	02S	04E	M
			160.00	A		
	Site Conditions: P Q 2000 (DICAMBA), 2300 (DISULFOTON), 3830 (METHOMYL), 4780 (PHORATE), 7860 (MCPA, DIMETHYLAMINE), 9801 (2,4-D AMINE), 16011 (PARAQUAT).					
1-6	E/HANSEN, N/SCHULTE	A	26	02S	04E	M
			157.00	A		
	Site Conditions: P Q 2000 (DICAMBA), 2300 (DISULFOTON), 3830 (METHOMYL), 4780 (PHORATE), 7860 (MCPA, DIMETHYLAMINE), 9801 (2,4-D AMINE), 16011 (PARAQUAT).					

BARLEY (29103-0)

1-8	E/HANSEN, N/SCHULTE	A	26	02S	04E	M
			220.00	A		

Site Conditions: P Q
 2000 (DICAMBA), 2300 (DISULFOTON), 3830 (METHOMYL), 4780 (PHORATE), 7860 (MCPA),
 DIMETHYLAMINE), 9801 (2,4-D AMINE), 16011 (PARAQUAT).

CORN FOR FOD (22005-0)

1-7	E/HANSEN, N/SCHULTE	A	26	02S	04E	M
			90.00	A		

Site Conditions: P
 99999 (NON-PERMIT AG PROD),

FORAGE HAY/SLGE (22000-0)

2-2E	N/BETHANY, S OLD RIVER	I	3	02S	04E	M
			15.00	A		

Site Conditions: P Q
 3830 (METHOMYL), 9801 (2,4-D AMINE), 16011 (PARAQUAT).

2-2	N/BETHANY, S/W OLD RIVER	I	2	02S	04E	M
			24.00	A		

Site Conditions: P Q
 3830 (METHOMYL), 9801 (2,4-D AMINE), 16011 (PARAQUAT).

2-4	N/BETHANY, S OLD RIVER	I	2	02S	04E	M
			39.00	A		

Site Conditions: P Q
 3830 (METHOMYL), 9801 (2,4-D AMINE), 16011 (PARAQUAT).

2-5	N/BETHANY, S OLD RIVER	I	2	02S	04E	M
			24.00	A		

Site Conditions: P Q
 3830 (METHOMYL), 9801 (2,4-D AMINE), 16011 (PARAQUAT).

SOIL FUM/PREPLT (40008-0)

1-1	SE COR. VON SOFTEN/MOUNTAINHOU JACQUES FARMS	I	23	02S	04E	M
			134.00	A		

Site Conditions: P Q
 9801 (2,4-D AMINE), 16011 (PARAQUAT).

SOIL FUM/PREPLT (40003-0)

1-3	E/MOUNTAINHOUSE,N/SCHULTE	A	27	025	04E	M
			309.00	A		
	Site Conditions: P Q 9801 (2,4-D AMINE), 16011 (PARAQUAT)					
1-4	NE COR MOUNTAINHOUSE/SCHULTE	A	27	025	04E	M
			129.00	A		
	Site Conditions: P Q 9801 (2,4-D AMINE), 16011 (PARAQUAT)					
1-5	NE COR HANSEN & SCHULTE	A	26	025	04E	M
			160.00	A		
	Site Conditions: P Q 9801 (2,4-D AMINE), 16011 (PARAQUAT)					
1-6	E/HANSEN, N/SCHULTE	A	26	025	04E	M
			157.00	A		
	Site Conditions: P Q 9801 (2,4-D AMINE), 16011 (PARAQUAT)					
1-7	E/HANSEN, N/SCHULTE	A	26	025	04E	M
			90.00	A		
	Site Conditions: P 99899 (NON-PERMIT AG PROJ)					
1-8	E/HANSEN, N/SCHULTE	A	26	025	04E	M
			220.00	A		
	Site Conditions: P Q 9801 (2,4-D AMINE), 16011 (PARAQUAT)					
2-2A	N/BEETHANY, S OLD RIVER	I	3	025	04E	M
			14.00	A		
	Site Conditions: P Q 9801 (2,4-D AMINE), 16011 (PARAQUAT)					
2-2B	N/BEETHANY, S OLD RIVER	I	3	025	04E	M
			15.00	A		
	Site Conditions: P Q 9801 (2,4-D AMINE), 16011 (PARAQUAT)					
2-3	N/BEETHANY, S/W OLD RIVER	I	2	025	04E	M
			24.00	A		
	Site Conditions: P Q 9801 (2,4-D AMINE), 16011 (PARAQUAT)					

SOIL FUM/PREPLT (40003-0)

2-4 N/BETHANY, S OLD RIVER I 2 02S 04E M
39.00 A

Site Conditions: P Q
9801 (2,4-D AMINE), 16011 (PARAQUAT)

2-5 N/BETHANY, S OLD RIVER I 2 02S 04E M
24.00 A

Site Conditions: P Q
9801 (2,4-D AMINE), 16011 (PARAQUAT)

UNCUL NON-AG (67000-0)

ALL W/HANSEN, N/SCHULTE I 27 02S 04E M
50.00 A

Site Conditions: P Q
9801 (2,4-D AMINE), 16011 (PARAQUAT)

Description of Conditions on this Permit:

Condition ID	Description
A	Permit Cond. Table of Contents

A - PERMIT CONDITIONS - TABLE OF CONTENTS**WORKERS SAFETY SERIES ATTACHED**

A-1 through A-11 General Information

PERMIT CONDITIONS ATTACHED

- D - Aluminum and Magnesium Phosphide
- P - General
- Q - Dicamba & Phenoxy Herbicides - Central Valley/Hazardous Area
- R - Dicamba & Phenoxy - Special Hazardous Area
- S - Metam Sodium, Metam Potassium, Dazomet Field Soil Fumigations
 - S1 Dazomet Methods
 - S2 Drench Method
 - S3 Drip Method
 - S4 Flood Method
 - S5 Power Mulcher/ Rotary Tiller
 - S6 Rod Bar Method
 - S7 Shank Method
 - S8 Spray Blade with Soil Cap Method
 - S9 Sprinkler Method
- T - Aldicarb (Temik)
- U - Endosulfan (Thiodan)
- V - Rice Pesticides Program
 - Molinate (Ordran) Worker Safety (A)
 - Attachments 1-16: Molinate (1, 6), Thiobencarb (1, 6, 7), Methyparathion (3, 9), Seepage Control (5), Prepara (10) and Malathion (voluntary, 4, 8)
- W - Metryl Bromide
 - Soil within greenhouses
 - Commodity
 - Soil injection
 - Tarped potting soil
 - Single tree site
- X - Furadan cherngason of grapes
- Y - 1, 1 - Dichloropropene
- Z - Other

GROUNDWATER PROTECTION PERMIT CONDITIONS

These conditions apply to pesticides labeled for agricultural, outdoor industrial, or outdoor institutional use that contain chemicals listed in 33CCR section 69000(a), ATRAZINE, SIMAZINE, BROMACIL, DIURON (except products with less than 7% diuron applied to foliage), PROMETON, BENTAZON, AND MORFLURAZON. Ground Water Protection Areas (GWPA), for San Joaquin County, are designated in the Department of Pesticide Regulation document EH03-05. A list of GWPA's may be obtained from the Commissioner's Office or DPR's website (www.cdpr.ca.gov/docs/gwpa/)

"Engineered rights of way" are defined as areas within a ground water protection area (GWPA) that are constructed in a way that result in increased runoff and collection of storm water, such as railroad ballasts and berms, public roadsides, and highway median strips or similar areas, but not canal or ditch banks or utility lines.

SPECIFIC GROUNDWATER PROTECTION PERMIT CONDITIONS ATTACHED

SPECIFIC GROUNDWATER PROTECTION PERMIT CONDITIONS ATTACHED

GWP-C & D Unlined canal and ditch banks

- 1 - Percolation rate is less than or equal to 0.2 inches per hour
- 2 - Applied six months prior to water run
- 3 - All applications are prohibited below high water line

GWP-ROW Engineered rights-of-way within San Joaquin County GWPs

- 1A - Soil disturbance within 7 days
- 1B - Incorporation
- 1C - Applied between April 1 and July 31
- 2 - Runoff passes through adjacent fully vegetated noncrop area
- 3 - Compliance with NPODS permit

GWP-R Runoff GWPs within San Joaquin County

- 1 - Soil disturbance
- 2 - Incorporated
- 3 - Band treatment
- 4 - Applied between April 1 and July 31
- 5 - Runoff water held onsite
- 6 - Runoff water stored offsite
- 7 - Runoff to adjacent fallow field

GWP-L Leaching GWPs within San Joaquin County

- 1 - No irrigation
- 2 - Bed or berm application
- 3 - Managed irrigation

GWP-Director Director Approved Alternative Management Practices or Interim Use

- 1 - Director approved alternative
- 2 - Director approved interim use

Revised 10/04

F General

CONDITION - F - General

In addition to all applicable laws, regulations, label restrictions and other more restrictive conditions of this permit, THE FOLLOWING CONDITIONS APPLY TO APPLICATIONS COVERED BY THIS PERMIT.

1. Maximum wind velocities for applications of Restricted Materials unless otherwise covered by the label, law, regulation, other permit conditions or environmental conditions at the application site are:
 - a. Spray - 12 m.p.h.
 - b. Dust - 8 m.p.h.
 - c. Pellets, granular or baits - 16 m.p.h.
2. No pesticide application shall be made or continued when there is the likelihood of contaminating any persons, non-target crops, animals or other public or private property.

3. Unless specifically named as a dust on this permit, NO DUST FORMULATIONS are allowed.
4. Apply pesticides covered by SLN(s) and Section 18(s) in conformance with the SLN(s) and Section 18(s).
5. A flagger is required at the application site for all AIR applications of Zinc Phosphide bait.

Revised 10/90

Q Dicamba & Phenoxy Herbicide CV

CONDITION - Q - DICAMBA AND PHENOXY HERBICIDES - CENTRAL VALLEY/HAZARDOUS AREA

In addition to all applicable laws, regulations and label restrictions, the CONDITIONS CHECKED BELOW APPLY to applications covered by this permit.

1. No ester formulation applications allowed.
2. A smoke column is required at the application site for all Phenoxy and Dicamba applications by aircraft beginning March 16 and continuing through October 15.
3. Do not discharge material more than 10 feet above the crop or target.
4. A drift reducing agent shall be added to the spray mixture at label rates.
5. Maximum wind velocity for Phenoxy herbicides - 10 m.p.h.
6. Maximum wind velocity for Dicamba - 10 m.p.h. EXCEPT when wind is moving in direction of sensitive crops, the maximum wind velocity - 5 m.p.h.
7. No Dicamba application allowed in the vicinity of sensitive crops when the maximum temperature on the day of application is predicted to exceed 85 degrees fahrenheit. Predicted temperature for the following day will be determined by the 3:30 p.m. prediction by the National Weather Station - Stockton Airport.
8. Dicamba applications by aircraft are restricted to a minimum distance of two (2) miles from the following susceptible crops: beans, grapes, sunflower, tomato, safflower, curcubits, potatoes.
9. Dicamba applications by ground are restricted to a minimum distance of 20 feet from the following susceptible crops: beans, safflower, tomato, curcubits,

potatoes and 1/4 mile from grapes and sunflowers.

- [] 10. No Dicamba or Phenoxy herbicide applications allowed beginning March 15 and continuing through October 15, and until grape leaves in the vicinity of the treated area are "browned off".

Revised 10/90

Description of Custom Site Conditions

Condition ID Long Description

*** LAST PAGE ***

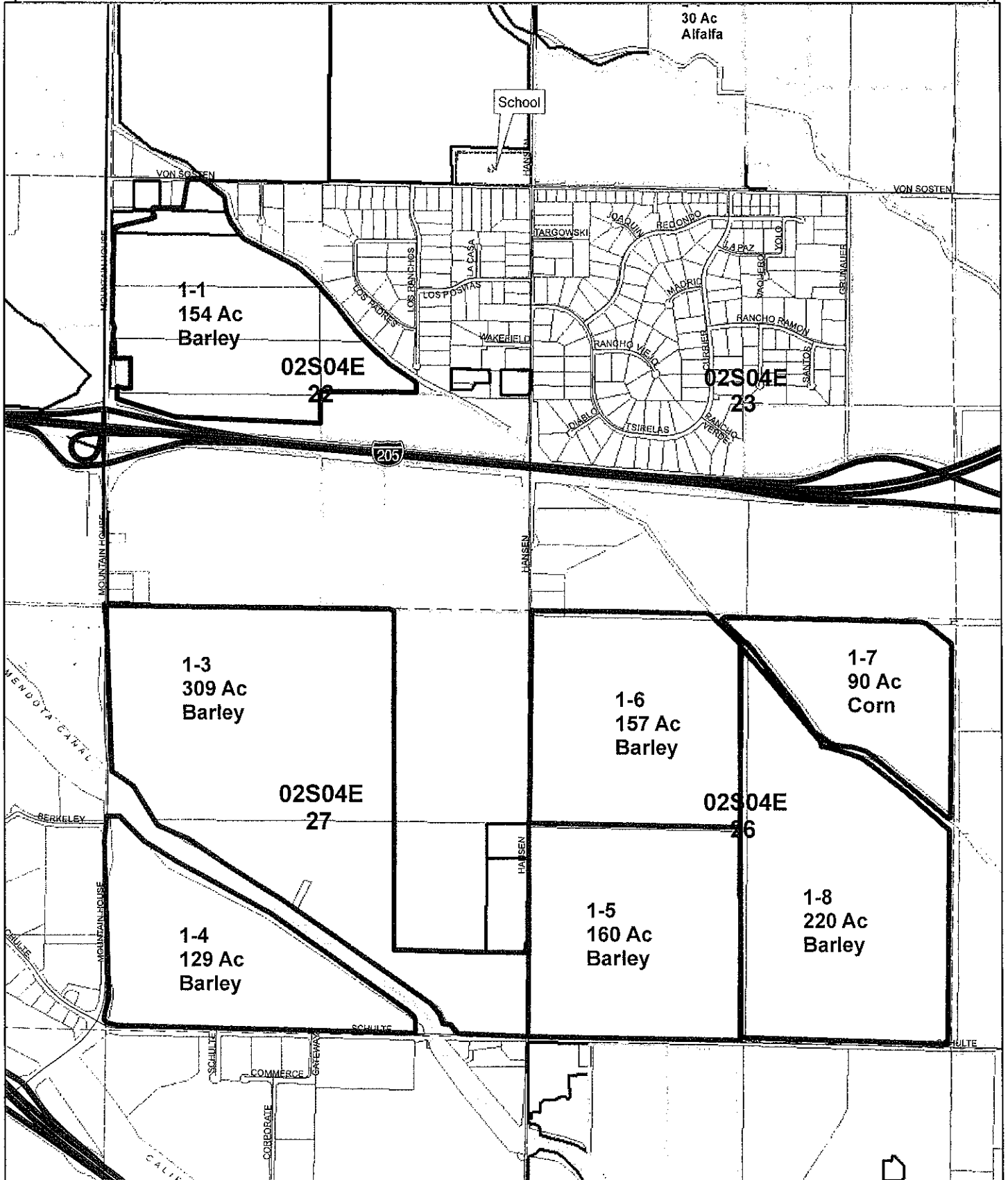
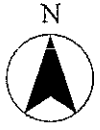


San Joaquin County
Agricultural Commissioner's Office

Permit #
3902192

District I Permittee Alegre, Stephen

Map #
1





San Joaquin County
Agricultural Commissioner's Office

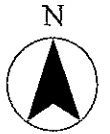
District J

Permit # 3902192

Permittee

Alegre, Stephen

Map # 2



FINCK

OLD RIVER

02S04E
02

2-1
Alfalfa
70 acres

2-2A
Fallow
14 acres

2-2B
Orchardgrass
Forage Hay
15 acres

2-4
Orchardgrass
Forage Hay
39 acres

2-3
Orchardgrass
Forage Hay
24 acres

2-5
Orchardgrass
Forage Hay
24 acres

BETHANY

BETHANY

BETH/

SAN JOAQUIN COUNTY

3101 E EARHART, SUITE 100
STOCKTON, CA 95206

Web: www.co.sanjoaquin.ca.us/agcomm

2010

Office: (209)953-6000

Fax: (209)953-6022

Recorder (NOI's): (209)953-8000

RESTRICTED MATERIALS PERMIT

~~ALLEGRE, STEPHEN~~
21763 S I AMMERS RD
TRACY CA 95304

STEPHEN ALLEGRE
21763 S I AMMERS RD
TRACY CA 95304

Permit Number: ~~39-10-3902197~~
County District #: J
Expiration Date: Dec 31, 2010 ~~January 23, 2010~~
Effective Date: January ~~1, 1990~~ 29, 2010
Home Phone: _____
Shop Phone: _____
Mobile Phone: _____
Fax: _____

Permittee Type: Private Applicator
Permit Type: Seasonal
Possession: Possession & Use

NOI Method of Submission:
Phone: Fax: Box:
In Person: Web:

NOI required 24 hours prior to application.

Conditions: A,B,C

See end of permit for
code descriptions.

I understand that this permit does not relieve me from liability for any damages to any persons or property caused by the use of these pesticides. I waive any claims of liability for damages against the County Department of Agriculture based on the issuance of this permit. I further understand that this permit may be revoked when pesticides are used in conflict with the manufacturers labeling or in violation of applicable laws, regulations and specific conditions of this permit. I authorize inspection at all reasonable times and whenever an emergency exists by the Department of Pesticide Regulation or the County Department of Agriculture of all areas treated or to be treated, storage facilities for pesticides or emptied containers and equipment used or to be used in the treatment. I have considered alternatives and mitigation measures pursuant to Title 9, California Code of Regulations, section 6826. Taking into account economic, environmental, social, and technological factors, I have adopted those that are feasible and would not unduly lessen any significant adverse impact on the environment. [Form PR-50F-125 (Rev. 1) of Pesticide Enforcement Branch.]

Permit Applicant: Stephen M. Allegre
(Please Print)

Signed: [Signature]

Title: Owner
(Please Print)

Issue Date: 1-29-2010

Issuing Officer: [Signature]

Issue Date: 01/29/2010

Employees do not handle pesticides

Contact Name	Licenses	Exp Date	Phone Number	Contact Type
ALEGRE, STEPHEN	5001191			Grower Permittee
ALEGRE, STEPHEN M	5700018-00018	12/31/2012		Private Applicator Certificate

PERMIT PESTICIDES

Number	Pesticide	Pests	Form	Method	Applicators
1030	CHLORPETH	INSECTS	All Res	Air Ground	PG
1030	TRIFLURMETHYL	INSECTS	All Res	Air Ground	PG
9001	2,4-D AMINE	BROADLEAF WEEDS	All Res	Air Ground	PG
1011	PARQUAT	WEEDS	All Res	Air Ground	PG

PERMIT COMMODITIES

Crop	District	Section	Town	Range	Meridian
Site	Location	Site Narrative	Site Conditions	Quantity	Units

ALFALEA (23001-0)

2-1	N BETHANY, E OLD FIVER			2	02S	04E	11
				70.00	A		

Site Comments: 7
 1831 (METHUEN), 1501 (PARAQUAT)

BARLEY (29103-0)

1-1	NE COR MOUNTAINVIEW/MOUNTAINVIEW JACQUES PAPIER			22	02S	04E	11
				134.00	A		

1-2A	E MOUNTAINVIEW/SCHULTE			27	02S	04E	11
				50.00	A		

1-3	E MOUNTAINVIEW/SCHULTE			27	02S	04E	11
				109.00	A		

1-4	NE COR MOUNTAINVIEW/SCHULTE			27	02S	04E	11
				139.00	A		

1-5	NE COR HANSEN & SCHULTE			26	02S	04E	11
				160.00	A		

1-6	E HANSEN & SCHULTE			26	02S	04E	11
				157.00	A		

1-8	E HANSEN & SCHULTE			26	02S	04E	11
				320.00	A		

BEAN UNSPECIFIED (29001-0)

BEAN UNSPECIFD (29001-0)

1-2	B/MOUNTAINHOUSE, M. SCHULTZ	F	27	025	045	M
			100.00	A		
Site Conditions: F Q 1050 (CARBARYL), 1601 (PARAQUAT)						

CORN FOR FOD (22005-0)

1-7	B/HANSEN, N. SCHULTZ	F	28	025	045	M
			50.00	A		
Site Conditions: F Q 1050 (CARBARYL), 9890 (METHOMYL), 9801 (2,4-D ALMINE)						

FORAGE HAY SLICE (22000-0)

1-1B	N/BETHANY, S OLD RIVER	F	1	025	045	M
			15.00	A		
Site Conditions: F Q 9890 (METHOMYL), 9801 (2,4-D ALMINE), 1601 (PARAQUAT)						

1-3	N/BETHANY, S/W OLD RIVER	F	1	025	045	M
			24.00	A		
Site Conditions: F Q 9890 (METHOMYL), 9801 (2,4-D ALMINE), 1601 (PARAQUAT)						

1-4	N/BETHANY, S OLD RIVER	F	1	025	045	M
			19.00	A		
Site Conditions: F Q 9890 (METHOMYL), 9801 (2,4-D ALMINE), 1601 (PARAQUAT)						

1-5	N/BETHANY, S OLD RIVER	F	1	025	045	M
			24.00	A		
Site Conditions: F Q 9890 (METHOMYL), 9801 (2,4-D ALMINE), 1601 (PARAQUAT)						

SOIL FUM PREPLI (40009-0)

1-1	SE DR. MOUNTAINHOUSE MOUNTAINVIEW D. L. UES FARMS	F	21	025	045	M
			104.00	A		
Site Conditions: F Q 9801 (2,4-D ALMINE), 1601 (PARAQUAT)						

1-2	B/MOUNTAINHOUSE, M. SCHULTZ	F	27	025	045	M
			100.00	A		
Site Conditions: F Q 9801 (2,4-D ALMINE), 1601 (PARAQUAT)						

SOIL FUM/PREPLY (40008-0)

1-2A	E/MOUNTAINHOUSE N/SCHULTE	J	27	02S	04E	M
			50.00	A		
	Site Conditions: P Q 9801 (2,4-D AMINE), 16011 (PARAQUAT)					
1-3	E/MOUNTAINHOUSE N/SCHULTE	J	27	02S	04E	M
			309.00	A		
	Site Conditions: P Q 9801 (2,4-D AMINE), 16011 (PARAQUAT)					
1-4	NE COR. MOUNTAINHOUSE/SCHULTE	J	27	02S	04E	M
			129.00	A		
	Site Conditions: P Q 9801 (2,4-D AMINE), 16011 (PARAQUAT)					
1-5	NE COR. HANSEN & SCHULTE	J	26	02S	04E	M
			160.00	A		
	Site Conditions: P Q 9801 (2,4-D AMINE), 16011 (PARAQUAT)					
1-6	E/HANSEN, N/SCHULTE	J	26	02S	04E	M
			187.00	A		
	Site Conditions: P Q 9801 (2,4-D AMINE), 16011 (PARAQUAT)					
1-7	E/HANSEN, N/SCHULTE	J	26	02S	04E	M
			90.00	A		
	Site Conditions: P Q 9801 (2,4-D AMINE), 16011 (PARAQUAT)					
1-8	E/HANSEN, N/SCHULTE	J	26	02S	04E	M
			220.00	A		
	Site Conditions: P Q 9801 (2,4-D AMINE), 16011 (PARAQUAT)					
2-2A	N/BETHANY, S OLD FIVER	J	3	02S	04E	M
			14.00	A		
	Site Conditions: P Q 9801 (2,4-D AMINE), 16011 (PARAQUAT)					
2-2B	N/BETHANY, S OLD FIVER	J	3	02S	04E	M
			15.00	A		
	Site Conditions: P Q 9801 (2,4-D AMINE), 16011 (PARAQUAT)					

SOIL NUM/PREPLI (4000S-0)

1-3	N BETHANY S OLD RIVER	I	2	02S	04E	11
				24 00	A	
	Site Conditions P 2 9901 (D+D ALMINE), 1001 (PARAQUAT)					
1-4	N BETHANY S OLD RIVER	I	2	02S	04E	11
				30 00	A	
	Site Conditions P 2 9901 (D+D ALMINE), 1001 (PARAQUAT)					
1-5	N BETHANY S OLD RIVER	I	2	02S	04E	11
				24 00	A	
	Site Conditions P 2 9901 (D+D ALMINE), 1001 (PARAQUAT)					

UNCUL NON-AG (67000-0)

1-11	WHLANSEN, NECHULTE	I	20	02S	04E	11
				50 00	A	
	Site Conditions P 2 9901 (D+D ALMINE), 1001 (PARAQUAT)					

Stephen Hlegre
APPLICATION - RESTRICTED MATERIALS PERMIT - SUPPLEMENT

PERMIT NO. 2192

PAGE NO.

Add Sites

LOCATION	SEC	TWN	RNG	MAP ID	COMMODITY	ACRES/ UNITS	PESTICIDES	PESTS	F*	M**	RATE	DILUTION/ VOLUME	APPL	DATE/ TIMING
7. 3-1	7	25	SE		Sudan Gray	46	2,4-D	Weeds						
8. 3-2	7	25	SE		" "	8	2,4-D	Weeds						
9.														
10.														
11.														
12.														
13.														
14.														
15.														
16.														
17.														
18.														
19.														
20.														
21.														
22.														
23.														
24.														
25.														
26.														
27.														
28.														
29.														
30.														
31.														

APPLICANT SIGNATURE: *[Signature]* DATE: 8-2-10
 ISSUED BY: *[Signature]* DATE: 8/2/10

*Formulation: L--Liquid B--Bait D--Dust F--Fumigant G--Granules
 WP--Wettable Powder O--Other
 **Method: A--Air F--Fumigation Gt--Ground O--Other

DISTRIBUTION: WHITE & YELLOW - COUNTY AGRICULTURAL COMMISSIONER; PINK & GOLD - PERMITTEE

OSP 08 109802

STATE OF CALIFORNIA
 DEPARTMENT OF PESTICIDE REGULATION
 PR-ENF-125A (REV. 10/07) Page 1 of 1

APPLICATION - RESTRICTED MATERIALS PERMIT - SUPPLEMENT

PERMIT NO. 2192

PAGE NO.

Alegre, Stephen

add pesticide

LOCATION	SEC	TWN	RNG	MAP ID	COMMODITY	ACRES/ UNITS	PESTICIDES	PESTS	F*	M**	RATE	DILUTION/ VOLUME	APPL	DATE/ TIMING
7. waterproof ALL	27	25	4E		uncult non-ag		zinc phosphide	squirrels						
8.														
9.														
10.														
11.														
12.														
13.														
14.														
15.														
16.														
17.														
18.														
19.														
20.														
21.														
22.														
23.														
24.														
25.														
26.														
27.														
28.														
29.														
30.														
31.														

APPLICANT SIGNATURE [Signature] DATE 1-29-10
 ISSUED BY [Signature] DATE 1/29/10

*Formulation: L--Liquid B--Bait D--Dust F--Fumigant G--Granules
 WP--Wettable Powder O--Other
 **Method: A--Air F--Fumigation Gr--Ground O--Other

Description of Conditions on this Permit:

<u>Condition ID</u>	<u>Description</u>
A	Permit Cond Table of Contents

A - PERMIT CONDITIONS - TABLE OF CONTENTS

WORKERS SAFETY SERIES ATTACHED

A-1 through A-11 General Information

PERMIT CONDITONS ATTACHED

P - General

Q - Dicamba & Phenoxy Herbicides - Central Valley Hazardous Area

R - Dicamba & Phenoxy's - Special Hazardous Area

S - Metam Sodium & Metam Potassium

T - Aldicarb (Temik)

U - Endosulfan (Thiodan)

V - Rice Pesticides Program

- Molinate (Ordram) Worker Safety (A)

- Attachments 1-10. Molinate (1, 6), Thiobencarb (2, 6, 7),

Methylparathion (3, 9), Seepage Control (5),

Propanil (10) and Malathion (voluntary: 4, 8).

W - Methyl Bromide

- Soil within greenhouses

- Commodity

- Soil injection

- Tarped potting soil

- Single tree site

X - Furadan chemigation of grapes

Y - 1, 3 - Dichloropropene

Z - Other

GROUNDWATER PROTECTION PERMIT CONDITIONS

These conditions apply to pesticides labeled for agricultural, outdoor industrial, or outdoor institutional use that contain chemicals listed in 30CCR section 6800(a): ATRAZINE, SIMAZINE, BROMACIL, DIURON (except products with less than 7% diuron applied to foliage), PROMETON, BENTAZON, AND NORFLURAZON. Ground Water Protection Areas (GWPA), for San Joaquin County, are designated in the Department of Pesticide Regulation document EH03-05.

A list of GWPA's may be obtained from the Commissioner's Office or DPR's website (www.cdpr.ca.gov/docs/gwp).

"Engineered rights of way" are defined as areas within a ground water protection area (GWPA) that are constructed in a way that results in increased runoff and collection of storm water, such as railroad ballasts and berms, public roadsides, and highway median strips or similar areas, but not canal or ditch banks or utility lines.

SPECIFIC GROUNDWATER PROTECTION PERMIT CONDITIONS ATTACHED

GWP-C & D - Unlined canal and ditch banks

- 1 - Percolation rate is less than or equal to 0.2 inches per hour
- 2 - Applied six months prior to water run
- 3 - All applications are prohibited below high water line

GWP-ROW - Engineered rights-of-way within San Joaquin County GWPA's

- 1A - Soil disturbance within 7 days
- 1B - Incorporation
- 1C - Applied between April 1 and July 31
- 2 - Runoff passes through adjacent fully vegetated noncrop area
- 3 - Compliance with NPDES permit

GWP-R - Runoff GWPA's within San Joaquin County

- 1 - Soil disturbance
- 2 - Incorporated
- 3 - Sand treatment
- 4 - Applied between April 1 and July 31
- 5 - Runoff water held onsite
- 6 - Runoff water stored offline
- 7 - Runoff to adjacent fallow field

GWP-L - Leaching GWPA's within San Joaquin County

- 1 - No irrigation
- 2 - Bed or berm application
- 3 - Managed irrigation

GWP-Director - Director Approved Alternative Management Practices or Interim Use

- 1 - Director approved alternative
- 2 - Director approved interim use

Revised 10/04

F General

CONDITION - F - General

In addition to all applicable laws, regulations, label restrictions and other more restrictive conditions of this permit, THE FOLLOWING CONDITIONS APPLY TO APPLICATIONS COVERED BY THIS PERMIT.

1. Maximum wind velocities for applications of Restricted Materials unless otherwise covered by the label, law, regulation, other permit conditions or environmental conditions at the application site are:
 - a. Spray - 12 m.p.h.
 - b. Dust - 8 m.p.h.
 - c. Pellets, granular or baits - 16 m.p.h.
2. No pesticide application shall be made or continued when there is the likelihood of contaminating any persons, non-target crops, animals or other public or private property.
3. Unless specifically named as a dust on this permit, NO DUST FORMULATIONS are allowed.
4. Apply pesticides covered by SLN(s) and Section 18(s) in conformance with the SLN(s) and Section 18(s).
5. A flagger is required at the application site for all AIR applications of Zinc Phosphide bait.

Revised 10-90

Q Dicamba & Phenoxy Herbicide CV

CONDITION - Q - DICAMBA AND PHENOXY HERBICIDES - CENTRAL VALLEY/HAZARDOUS AREA

In addition to all applicable laws, regulations and label restrictions, the CONDITIONS CHECKED BELOW APPLY to applications covered by this permit.

1. No ester formulation applications allowed.
2. A smoke column is required at the application site for all Phenoxy and Dicamba applications by aircraft beginning March 16 and continuing through October 15.
3. Do not discharge material more than 10 feet above the crop or target.
4. A drift reducing agent shall be added to the spray mixture at label rates.

5. Maximum wind velocity for Phenoxy herbicides - 10 m.p.h.
6. Maximum wind velocity for Dicamba - 10 m.p.h. EXCEPT when wind is moving in direction of sensitive crops, the maximum wind velocity - 5 m.p.h.
7. No Dicamba application allowed in the vicinity of sensitive crops when the maximum temperature on the day of application is predicted to exceed 85 degrees Fahrenheit. Predicted temperature for the following day will be determined by the 3:30 p.m. prediction by the National Weather Station - Stockton Airport.
8. Dicamba applications by aircraft are restricted to a minimum distance of two (2) miles from the following susceptible crops: beans, grapes, sunflower, tomato, safflower, cucurbits, potatoes.
9. Dicamba applications by ground are restricted to a minimum distance of 20 feet from the following susceptible crops: beans, safflower, tomato, cucurbits, potatoes and 1/4 mile from grapes and sunflowers.
10. No Dicamba or Phenoxy herbicide applications allowed beginning March 16 and continuing through October 15, and until grape leaves in the vicinity of the treated area are "browned off".

Revised 10/90

Description of Custom Site Conditions

Condition ID Loss Description

*** LAST PAGE ***



San Joaquin County
Agricultural Commissioner's Office

District J

Permittee

Map # 2



Permit # 3902192

Alegre, Stephen

FINCK

OLD RIVER

02S04E
02

2-1
Alfalfa
70 acres

2-2A
Fallow
14 acres

2-2B
Orchardgrass
Forage Hay
15 acres

2-4
Orchardgrass
Forage Hay
39 acres

2-3
Orchardgrass
Forage Hay
24 acres

2-5
Orchardgrass
Forage Hay
24 acres

BETHANY

BETHANY

BETH/



San Joaquin County
Agricultural Commissioner's Office

District J

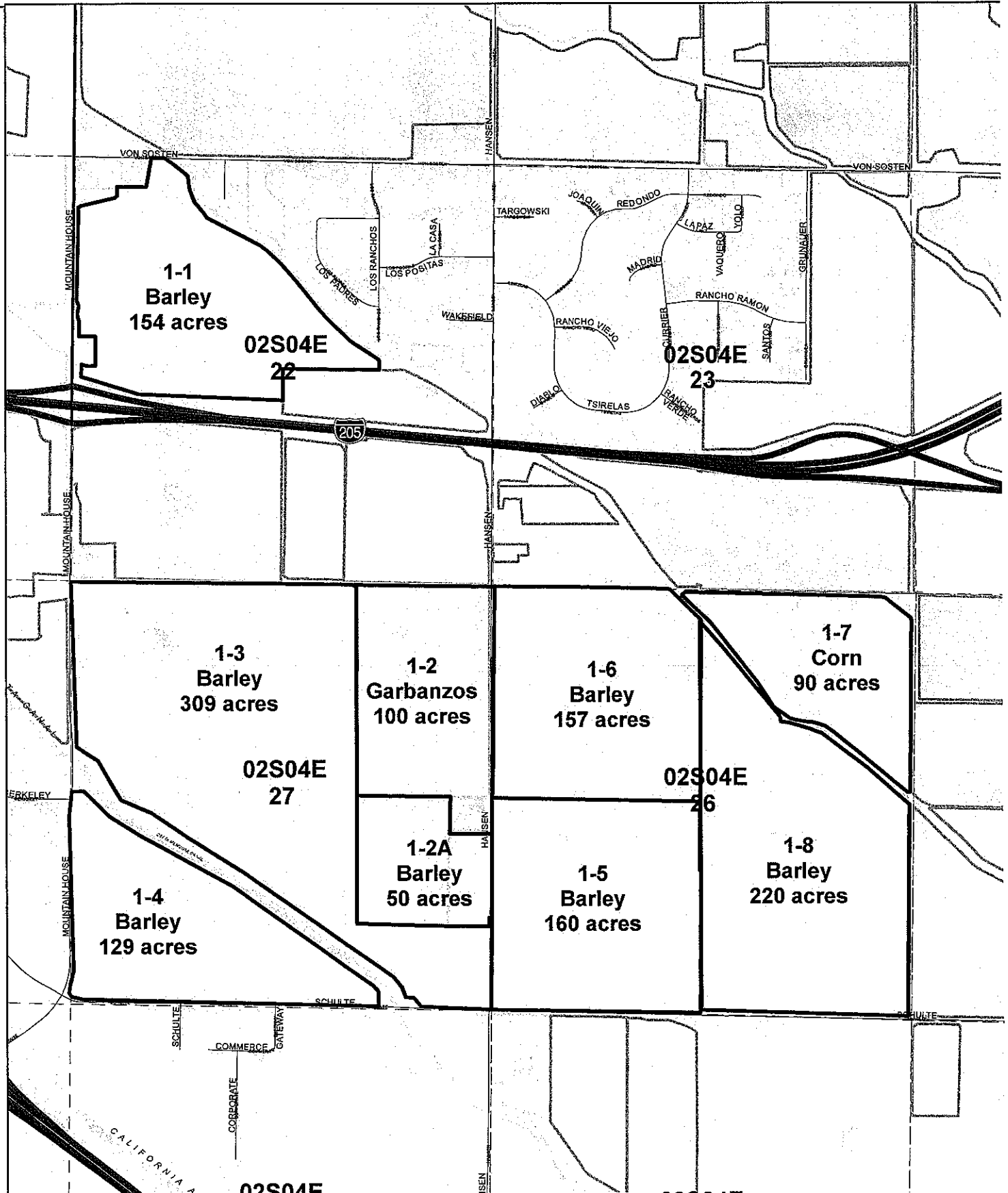
Permittee

Map # 1



Permit # 3902192

Alegre, Stephen





San Joaquin County
Agricultural Commissioner's Office

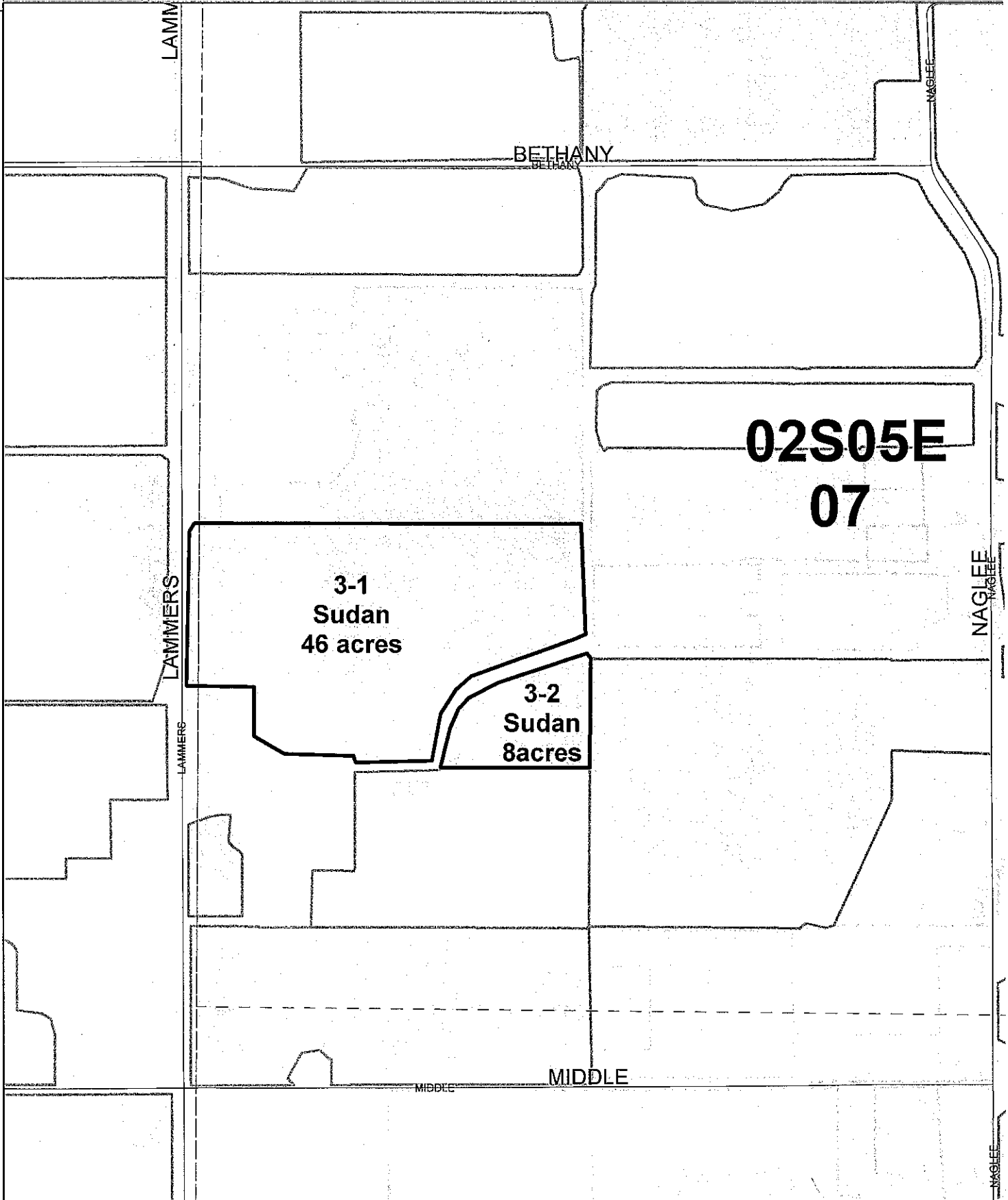
District J

Permittee
Alegre, Stephen

Map #3




Permit # 3902192



SAN JOAQUIN COUNTY

2101 E EARHART, SUITE 100
STOCKTON, CA 95206-

Web: www.co.san-joaquin.ca.us/agcomm



Office: (209)953-6000

Fax: (209)953-6022

Recorder (NOT's): (209)953-6000

OPERATOR IDENTIFICATION NUMBER

ALEGRE, STEPHEN
21763 S. LAMMERS RD.
TRACY, CA 95304

Operator Identification #: 39-09-3902192
County District #: I
Expiration Date: December 31, 2009
Effective Date: May 14, 2009

STEPHEN ALEGRE
21763 S. LAMMERS RD.
TRACY, CA 95304

Home Phone:
Shop Phone:
Mobile Phone:
Fax:

Permittee Type: Non-Certified

*PCB only RESTRICTED
MATERIALS*

California and Federal restricted materials shall be possessed, used, and stored by a licensed Pest Control Business (PCB) only. Deliver these materials to PCBs only.

Conditions: A,P

See end of permit for code descriptions.

I understand that this permit does not relieve me from liability for any damages to any persons or property caused by the use of these pesticides. I waive any claims of liability for damages against the County Department of Agriculture based on the issuance of this permit. I further understand that this permit may be revoked when pesticides are used in conflict with the manufacturer's labeling or in violation of applicable laws, regulations and specific conditions of this permit. I authorize inspection at all reasonable times and whenever an emergency exists by the Department of Pesticide Regulation or the County Department of Agriculture of all areas treated or to be treated, storage facilities for pesticides or emptied containers and equipment used or to be used in the treatment. I have considered alternatives and mitigation measures pursuant to Title 3, California Code of Regulations, section 6426. Taking into account economic, environmental, social, and technological factors, I have adopted those that are feasible and would substantially lessen any significant adverse impact on the environment.
[Form PR-ENF-125 (Rev. 11/06) Pesticide Enforcement Branch]

Permit Applicant: Stephen M Alegre
(Please Print)

Signed: *[Signature]*

Title: Owner
(Please Print)

Issue Date: _____

Issuing Officer: *[Signature]*

Issue Date: 5-14-09

LETTER OF AUTHORIZATION

RECEIVED

AUG - 7 2009

Agr. Comm. - Stockton

To: San Joaquin County Agricultural Commissioner
2101 E. Earhart Ave, Suite 100
Stockton, CA 95206
Fax: 209-953-6022

From: Stephen Megre
OPERATOR OF THE PROPERTY (PRINT NAME)

Stephen Megre
PERMIT NAME

PERMIT NUMBER 39-09-3902192

21763 S. Lammers Rd
ADDRESS

Tracy, CA 95304
CITY, STATE, ZIP

PHONE

The authorized representative named below may represent me in obtaining a restricted material permit or operator identification number for use in San Joaquin County. I understand that this authorization does not relieve me of liability for violations of pesticide laws or regulations on my property. This authorization shall remain in effect until I revoke it in writing to the Agricultural Commissioner.

Signature: [Signature]
OPERATOR OF THE PROPERTY

Date: 8/6/09

Title: PCA

Authorized Representative: Gregory Gonzalez
PRINT NAME

I am the property operator's: [] employee; [] relative; [] Employee PCA; [] other _____ SPECIFY

I hereby certify that the information above is correct to the best of my knowledge. I also understand that, in the event of violation of pesticide laws or regulations, I could be held liable either separately or together with the property operator.

Signature: [Signature]
AUTHORIZED REPRESENTATIVE

Phone: _____

3CCR 6420(a): "Permits for agricultural use of a restricted material shall be issued in the name of the operator of the property to be treated. The permittee or when allowed by the commissioner (emphasis added), the permittee's authorized representative or licensed pest control adviser, shall sign the permit. The authorized representative or licensed pest control adviser shall provide the commissioner with written documentation from the permittee to act on his/her behalf."

3CCR 6000: "Operator of the property" means a person who owns the property and/or is legally entitled to possess or use the property through terms of a lease, rental contract, trust, or other management arrangement.

Employees do not handle pesticides.

<u>Contact Name</u>	<u>License#</u>	<u>Exp. Date</u>	<u>Phone Number</u>	<u>Contact Type</u>
ALEGRE, STEPHEN	3902197			Grower-Permittee
ALEGRE, STEPHEN M	3900620-00690	12/31/2008		Private Applicator Certificate

expired A

PERMIT PESTICIDES

<u>Number</u>	<u>Pesticide</u>	<u>Pests</u>	<u>Forms</u>	<u>Methods</u>	<u>Applicators</u>
22541	SLN AVERMECTIN	MITES	All Reg.	Air Ground	PG
99999	NON-PERMIT AG PROD	ALL PESTS	All Reg.	Air Ground	PG

PERMIT COMMODITIES

Crop	Location/Site Narrative/Site Conditions	District	Section	Town	Range	Meridian
Site			Quantity	Units		

BEAN DRIED (15001-0)

1-7	E/HANSEN, N/SCHULTE	J	26 02S	04E	M
			90.00 A		

Site Conditions: P
 22541 (SLN AVERMECTIN), 99999 (NON-PERMIT AG PROD),

2-1	N/BETHANY, S OLD RIVER	J	2 02S	04E	M
			70.00 A		

Site Conditions: P
 22541 (SLN AVERMECTIN), 99999 (NON-PERMIT AG PROD),

2-2	N/BETHANY, S OLD RIVER	J	3 02S	04E	M
			29.00 A		

Site Conditions: P
 22541 (SLN AVERMECTIN), 99999 (NON-PERMIT AG PROD),

3-1	N/VALPICO, S/SCHULTE	J	31 02S	05E	M
			113.00 A		

Site Conditions: P
 22541 (SLN AVERMECTIN), 99999 (NON-PERMIT AG PROD),

UNCUL NON-AG (67000-0)

ALL	W/HANSEN, N/SCHULTE	J	27 02S	04E	M
			50.00 A		

99999 (NON-PERMIT AG PROD),

WHEAT (29139-0)

1-1	SE COR. VON SOSTEN/MOUNTAINHOU JAQUES FARMS	J	22 02S	04E	M
			154.00 A		

99999 (NON-PERMIT AG PROD),

1-2	E/MOUNTAINHOUSE, N/SCHULTE	J	27 02S	04E	M
			143.00 A		

99999 (NON-PERMIT AG PROD),

WHEAT (29139-0)

1-3	E/MOUNTAINHOUSE,N/SCHULTE	J	27 02S 309.00 A	04E	M
99999 (NON-PERMIT AG PROD),					
1-4	NE COR. MOUNTAINHOUSE/SCHULTE	J	27 02S 129.00 A	04E	M
99999 (NON-PERMIT AG PROD),					
1-5	NE COR. HANSEN & SCHULTE	J	26 02S 160.00 A	04E	M
99999 (NON-PERMIT AG PROD),					
1-6	E/HANSEN, N/SCHULTE	J	26 02S 157.00 A	04E	M
99999 (NON-PERMIT AG PROD),					
1-7	E/HANSEN, N/SCHULTE	J	26 02S 90.00 A	04E	M
99999 (NON-PERMIT AG PROD),					
1-8	E/HANSEN, N/SCHULTE	J	26 02S 220.00 A	04E	M
99999 (NON-PERMIT AG PROD),					
2-1	N/BETHANY, S OLD RIVER	J	2 02S 70.00 A	04E	M
99999 (NON-PERMIT AG PROD),					



APPLICATION - RESTRICTED MATERIALS PERMIT - SUPPLEMENT

PERMIT NO. 390212
PAGE NO. 1

Alegre, Stephen

LOCATION	SEC	TWN	RNG	MAP ID	COMMODITY	ACRES/ UNITS	PESTICIDES	PESTS	F*	M**	RATE	DILUTION/ VOLUME	APPL	DATE/ TIMING
7. 1-7	26	02S	07E	1	Beans/nd	90	Section 18 for Agri-MekO.15EC							
8. 2-1	02	02S	07E	2		70								
9. 2-2	03	02S	07E	2		29								
10. 3-1	31	02S	07E	3		113	EXPIRES ON: 08/31/2009							
11.														
12.														
13.														
14.														
15.							Max number of oz: 24							
16.							258402							
17.							966702							
18.														
19.							Supplier							
20.														
21.							Simplot							
22.														
23.														
24.														
25.														
26.														
27.														
28.														
29.														
30.														
31.														

*Formulation: L--Liquid B--Bait D--Dust F--Fumigant G--Granules
 WP--Wettable Powder O--Other
 **Method: A--Air F--Fumigation Gr--Ground O--Other

APPLICANT SIGNATURE:  DATE: 8/17/09
 ISSUED BY:  DATE: 08/05/09

Description of Conditions on this Permit:

<u>Condition ID</u>	<u>Description</u>
A	Permit Cond. Table of Contents

A - PERMIT CONDITIONS - TABLE OF CONTENTS**WORKERS SAFETY SERIES ATTACHED**

A-1 through A-11 General Information

PERMIT CONDITONS ATTACHED

- P - General
- Q - Dicamba & Phenoxy Herbicides - Central Valley/Hazardous Area
- R - Dicamba & Phenoxy's - Special Hazardous Area
- S - Metam Sodium & Metam Potassium
- T - Aldicarb (Temik)
- U - Endosulfan (Thiodan)
- V - Rice Pesticides Program
 - Molinate (Ordram) Worker Safety (A)
 - Attachments 1-10: Molinate (1, 6), Thiobencarb (2,6,7), Methylparathion (3,9), Seepage Control (5), Propanil (10) and Malathion (voluntary: 4,8).
- W - Methyl Bromide
 - Soil within greenhouses
 - Commodity
 - Soil injection
 - Tarped potting soil
 - Single tree site
- X - Furadan chemigation of grapes
- Y - 1, 3 - Dichloropropene
- Z - Other

GROUNDWATER PROTECTION PERMIT CONDITIONS

These conditions apply to pesticides labeled for agricultural, outdoor industrial, or outdoor institutional use that contain chemicals listed in 3CCR section 6800(a): ATRAZINE, SIMAZINE, BROMACIL, DIURON (except products with less than 7% diuron applied to foliage), PROMETON, BENTAZON, AND NORFLURAZON. Ground Water Protection Areas (GWPA), for San Joaquin County, are designated in the Department of Pesticide Regulation document EH03-05. A list of GWPAs may be obtained from the

Commissioner's Office or DPR's website (www.cdpr.ca.gov/docs/gwp).

"Engineered rights of way" are defined as areas within a ground water protection area (GWPA) that are constructed in a way that results in increased runoff and collection of storm water, such as railroad ballasts and berms, public roadsides, and highway median strips or similar areas, but not canal or ditch banks or utility lines.

SPECIFIC GROUNDWATER PROTECTION PERMIT CONDITIONS ATTACHED

GWP-C & D Unlined canal and ditch banks

- 1 - Percolation rate is less than or equal to 0.2 inches per hour
- 2 - Applied six months prior to water run
- 3 - All applications are prohibited below high water line

GWP-ROW Engineered rights-of-way within San Joaquin County GWPA's

- 1A - Soil disturbance within 7 days
- 1B - Incorporation
- 1C - Applied between April 1 and July 31
- 2 - Runoff passes through adjacent fully vegetated noncrop area
- 3 - Compliance with NPDES permit

GWP-R Runoff GWPA's within San Joaquin County

- 1 - Soil disturbance
- 2 - Incorporated
- 3 - Band treatment
- 4 - Applied between April 1 and July 31
- 5 - Runoff water held onsite
- 6 - Runoff water stored offsite
- 7 - Runoff to adjacent fallow field

GWP-L Leaching GWPA's within San Joaquin County

- 1 - No irrigation
- 2 - Bed or berm application
- 3 - Managed irrigation

GWP-Director Director Approved Alternative Management Practices or Interim Use

- 1 - Director approved alternative
- 2 - Director approved interim use

Revised 10/04

P General

CONDITION - P - General

In addition to all applicable laws, regulations, label restrictions and other more restrictive conditions of this permit, THE FOLLOWING CONDITIONS APPLY TO APPLICATIONS COVERED BY THIS PERMIT.

1. Maximum wind velocities for applications of Restricted Materials unless otherwise covered by the label, law, regulation, other permit conditions or environmental conditions at the application site are:
 - a. Spray - 12 m.p.h.
 - b. Dust - 8 m.p.h.
 - c. Pellets, granular or baits - 16 m.p.h.
2. No pesticide application shall be made or continued when there is the likelihood of contaminating any persons, non-target crops, animals or other public or private property.
3. Unless specifically named as a dust on this permit, NO DUST FORMULATIONS are allowed.
4. Apply pesticides covered by SLN(s) and Section 18(s) in conformance with the SLN(s) and Section 18(s).
5. A flagger is required at the application site for all AIR applications of Zinc Phosphide bait.

Revised 10/90

Description of Custom Site Conditions

<u>Condition ID</u>	<u>Long Description</u>
---------------------	-------------------------

*** LAST PAGE ***



San Joaquin County
Agricultural Commissioner's Office

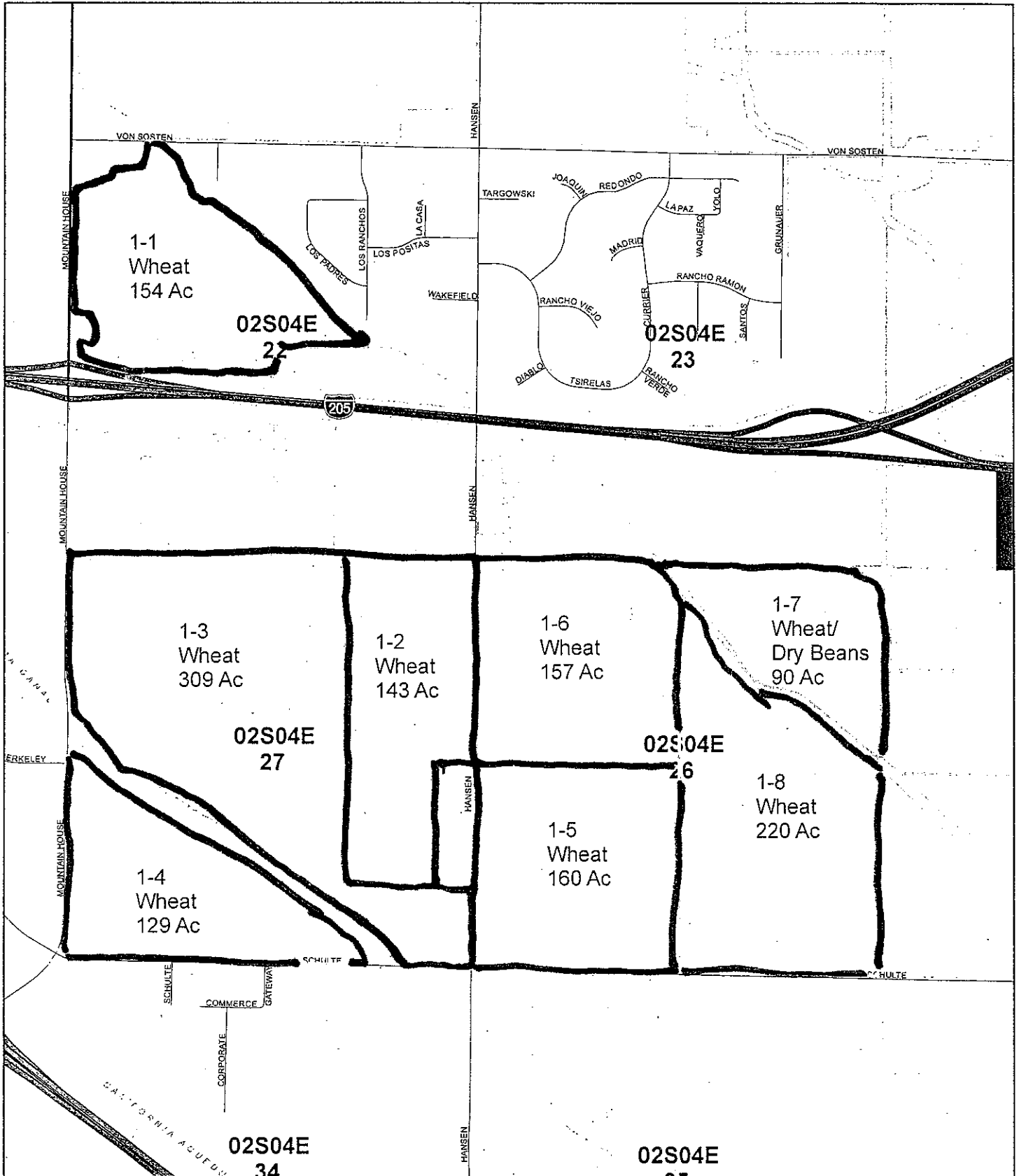
Permit # 3902192

District J

Permittee

Alegre, Stephen

Map # 1





San Joaquin County
Agricultural Commissioner's Office

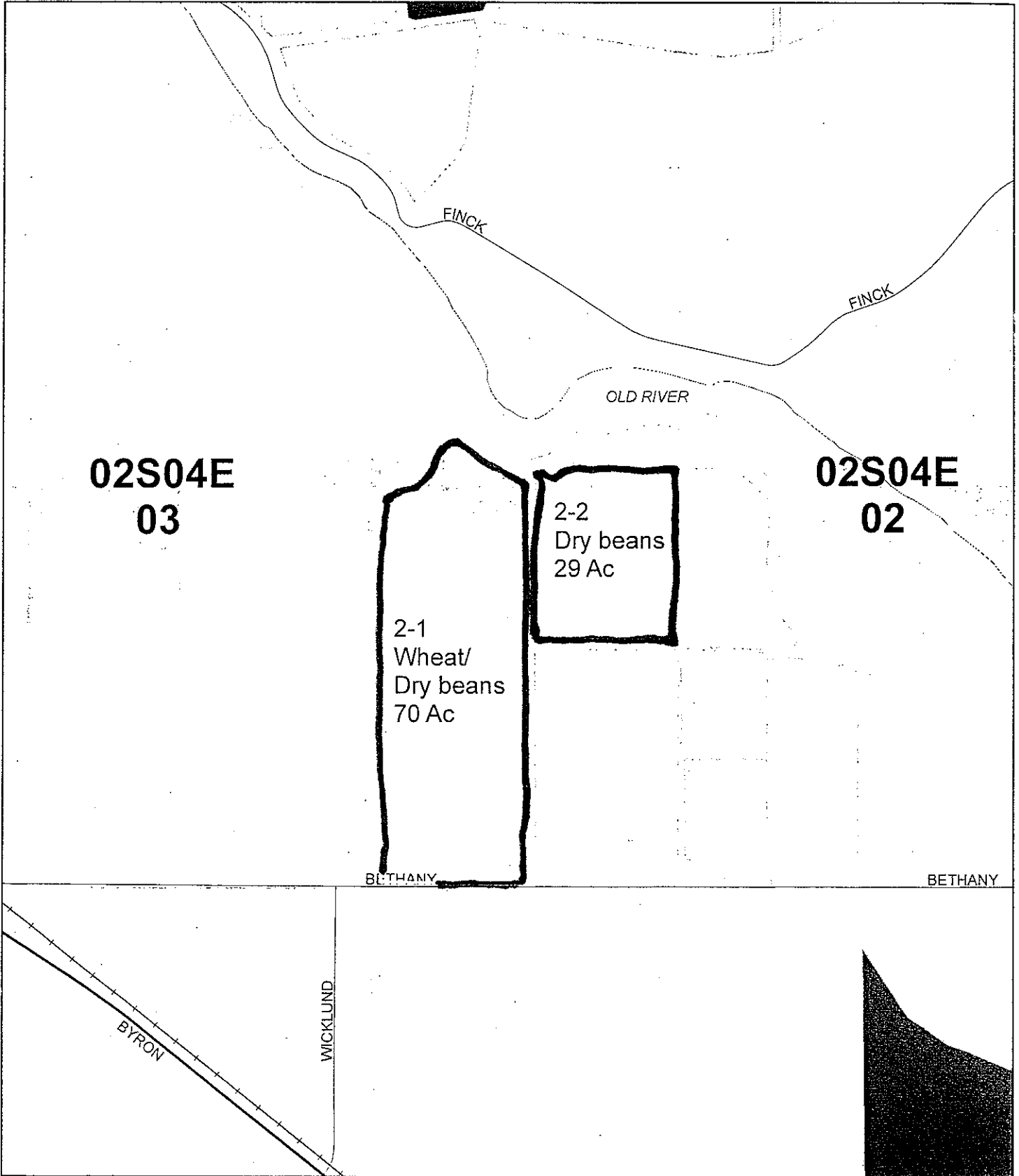
Permit # 3902192

District J

Permittee

Alegre, Stephen

Map # 2





San Joaquin County
Agricultural Commissioner's Office

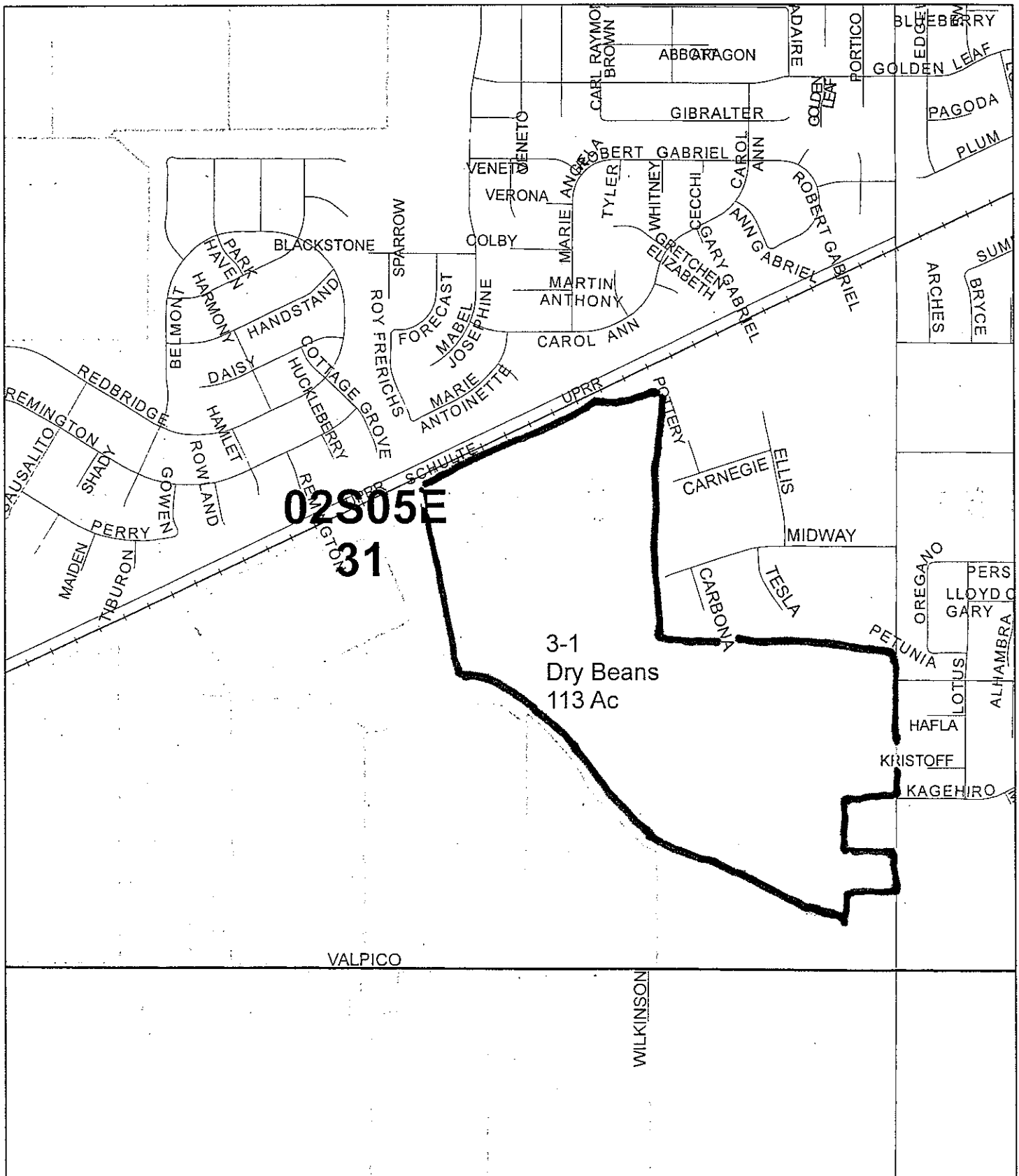
Permit # 3902192

District J

Permittee

Alegre, Stephen

Map # 3



**02805E
31**

3-1
Dry Beans
113 Ac

VALPICO

WILKINSON

SAN JOAQUIN COUNTY

2101 E EARHART, SUITE 100
STOCKTON, CA 95206-

Web: www.co.san-joaquin.ca.us/agcomm

Office: (209)953-6000

Fax: (209)953-6022

Recorder (NOI's): (209)953-6000



OPERATOR IDENTIFICATION NUMBER

ALEGRE STEPHEN
21763 S LAMMERS RD.
TRACY CA 95304

STEPHEN ALEGRE
21763 S LAMMERS RD
TRACY CA 95304

Operator Identification #: 39-08-3902192

County District #: J

Expiration Date: December 31, 2008

Effective Date: ~~January 1, 1990~~
Sept 12, 2008

Home Phone:

Shop Phone:

Mobile Phone:

Fax:

Permittee Type: Non-Certified

Conditions: A,P

See end of permit for
code descriptions.

I understand that this permit does not relieve me from liability for any damages to any persons or property caused by the use of these pesticides. I waive any claims of liability for damages against the County Department of Agriculture based on the issuance of this permit. I further understand that this permit may be revoked when pesticides are used in conflict with the manufacturer's labeling or in violation of applicable laws, regulations and specific conditions of this permit. I authorize inspection at all reasonable times and whenever an emergency exists by the Department of Pesticide Regulation or the County Department of Agriculture of all areas treated or to be treated, storage facilities for pesticides or emptied containers and equipment used or to be used in the treatment. I have considered alternatives and mitigation measures pursuant to Title 3, California Code of Regulations, section 6426. Taking into account economic, environmental, social, and technological factors, I have adopted those that are feasible and would substantially lessen any significant adverse impact on the environment.

[Form PR-ENF-125 (Rev. 1/06) Pesticide Enforcement Branch]

Permit Applicant: Stephen M Alegre
(Please Print)

Signed: [Signature]

Title: Owner
(Please Print)

Issue Date: 9-12-08

Issuing Officer: Cynthia E King
Tom Dawson

Issue Date: 9/12/08

Employees do not handle pesticides.

Contact Name	License#	Exp. Date	Phone Number	Contact Type
ALEGRE, STEPHEN	3902192			Grower-Permittee
ALEGRE, STEPHEN M	3900038-00000	12/31/2006		Pesticide Applicator Certified

PERMIT PESTICIDES

Number	Pesticide	Pests	Forms	Methods	Applicators
99999	NON-PERMIT AG PROD	ALL PESTS	All Reg.	Air Ground	PG

PERMIT COMMODITIES

Crop	Location/Site Narrative/Site Conditions	District	Section	Town	Range	Meridian
Site			Quantity	Units		

BARLEY (29103-0)

1-2	E/MOUNTAINHOUSE,N/SCHULTE	J	27	02S	04E	M
			143.00	A		
	99999 (NON-PERMIT AG PROD),					
1-3	E/MOUNTAINHOUSE,N/SCHULTE	J	27	02S	04E	M
			309.00	A		
	99999 (NON-PERMIT AG PROD),					
1-4	NE COR. MOUNTAINHOUSE/SCHULTE	J	27	02S	04E	M
			129.00	A		
	99999 (NON-PERMIT AG PROD),					
1-5	NE COR. HANSEN & SCHULTE	J	26	02S	04E	M
			160.00	A		
	99999 (NON-PERMIT AG PROD),					
1-6	E/HANSEN, N/SCHULTE	J	26	02S	04E	M
			157.00	A		
	99999 (NON-PERMIT AG PROD),					
1-7	E/HANSEN, N/SCHULTE	J	26	02S	04E	M
			90.00	A		
	99999 (NON-PERMIT AG PROD),					
1-8	E/HANSEN, N/SCHULTE	J	26	02S	04E	M
			220.00	A		
	99999 (NON-PERMIT AG PROD),					

SUDANGRASS (22011-0)

SUDANGRASS (22011-0)

1-1	SE COR. VON SOSTEN/MOUNTAINHOU JAQUES FARMS	J	22	02S	04E	M
			154.00	A		
99999 (NON-PERMIT AG PROD),						

1-7	E/HANSEN, N/SCHULTE	J	26	02S	04E	M
			90.00	A		
99999 (NON-PERMIT AG PROD),						

UNCUL NON-AG (67000-0)

ALL	W/HANSEN, N/SCHULTE	J	27	02S	04E	M
			50.00	A		
99999 (NON-PERMIT AG PROD),						

WHEAT (29139-0)

1-1	SE COR. VON SOSTEN/MOUNTAINHOU JAQUES FARMS	J	22	02S	04E	M
			154.00	A		
99999 (NON-PERMIT AG PROD),						

Description of Conditions on this Permit:

<u>Condition ID</u>	<u>Description</u>
A	Permit Cond. Table of Contents

A - PERMIT CONDITIONS - TABLE OF CONTENTS

WORKERS SAFETY SERIES ATTACHED

A-1 through A-11 General Information

PERMIT CONDITONS ATTACHED

- P - General
- Q - Dicamba & Phenoxy Herbicides - Central Valley/Hazardous Area
- R - Dicamba & Phenoxy's - Special Hazardous Area
- S - Metam Sodium & Metam Potassium
- T - Aldicarb (Temik)
- U - Endosulfan (Thiodan)
- V - Rice Pesticides Program
 - Molinate (Ordram) Worker Safety (A)
 - Attachments 1-10: Molinate (1, 6), Thiobencarb (2,6,7), Methylparathion (3,9), Seepage Control (5), Propanil (10) and Malathion (voluntary: 4,8).
- W - Methyl Bromide
 - Soil within greenhouses
 - Commodity
 - Soil injection
 - Tarped potting soil
 - Single tree site
- X - Furadan chemigation of grapes
- Y - 1, 3 - Dichloropropene
- Z - Other

GROUNDWATER PROTECTION PERMIT CONDITIONS

These conditions apply to pesticides labeled for agricultural, outdoor industrial, or outdoor institutional use that contain chemicals listed in 3CCR section 6800(a): ATRAZINE, SIMAZINE, BROMACIL, DIURON (except products with less than 7% diuron applied to foliage), PROMETON, BENTAZON, AND NORFLURAZON. Ground Water Protection Areas (GWPA), for San Joaquin County, are designated in the Department of Pesticide Regulation document EH03-05.

A list of GWPAs may be obtained from the Commissioner's Office or DPR's website (www.cdpr.ca.gov/docs/gwp).

"Engineered rights of way" are defined as areas within a ground water protection area (GWPA) that are constructed in a way that results in increased runoff and collection of storm water, such as railroad ballasts and berms, public roadsides, and highway median strips or similar areas, but not canal or ditch banks or utility lines.

SPECIFIC GROUNDWATER PROTECTION PERMIT CONDITIONS ATTACHED

GWP-C & D Unlined canal and ditch banks

- 1 - Percolation rate is less than or equal to 0.2 inches per hour
- 2 - Applied six months prior to water run
- 3 - All applications are prohibited below high water line

GWP-ROW Engineered rights-of-way within San Joaquin County GWPAs

- 1A - Soil disturbance within 7 days
- 1B - Incorporation
- 1C - Applied between April 1 and July 31
- 2 - Runoff passes through adjacent fully vegetated noncrop area
- 3 - Compliance with NPDES permit

GWP-R Runoff GWPAs within San Joaquin County

- 1 - Soil disturbance
- 2 - Incorporated
- 3 - Band treatment
- 4 - Applied between April 1 and July 31
- 5 - Runoff water held onsite
- 6 - Runoff water stored offsite
- 7 - Runoff to adjacent fallow field

GWP-L Leaching GWPAs within San Joaquin County

- 1 - No irrigation
- 2 - Bed or berm application
- 3 - Managed irrigation

GWP-Director Director Approved Alternative Management Practices or Interim Use

- 1 - Director approved alternative
- 2 - Director approved interim use

Revised 10/04

P General

CONDITION - P - General

In addition to all applicable laws, regulations, label restrictions and other more restrictive conditions of this permit, THE FOLLOWING CONDITIONS APPLY TO APPLICATIONS COVERED BY THIS PERMIT.

1. Maximum wind velocities for applications of Restricted Materials unless otherwise covered by the label, law, regulation, other permit conditions or environmental conditions at the application site are:
 - a. Spray - 12 m.p.h.
 - b. Dust - 8 m.p.h.
 - c. Pellets, granular or baits - 16 m.p.h.

2. No pesticide application shall be made or continued when there is the likelihood of contaminating any persons, non-target crops, animals or other public or private property.

3. Unless specifically named as a dust on this permit, NO DUST FORMULATIONS are allowed.

4. Apply pesticides covered by SLN(s) and Section 18(s) in conformance with the SLN(s) and Section 18(s).

5. A flagger is required at the application site for all AIR applications of Zinc Phosphide bait.

Revised 10/90

Description of Custom Site Conditions

Condition ID Long Description

*** LAST PAGE ***

DISTRICT J

Permit #
3902192

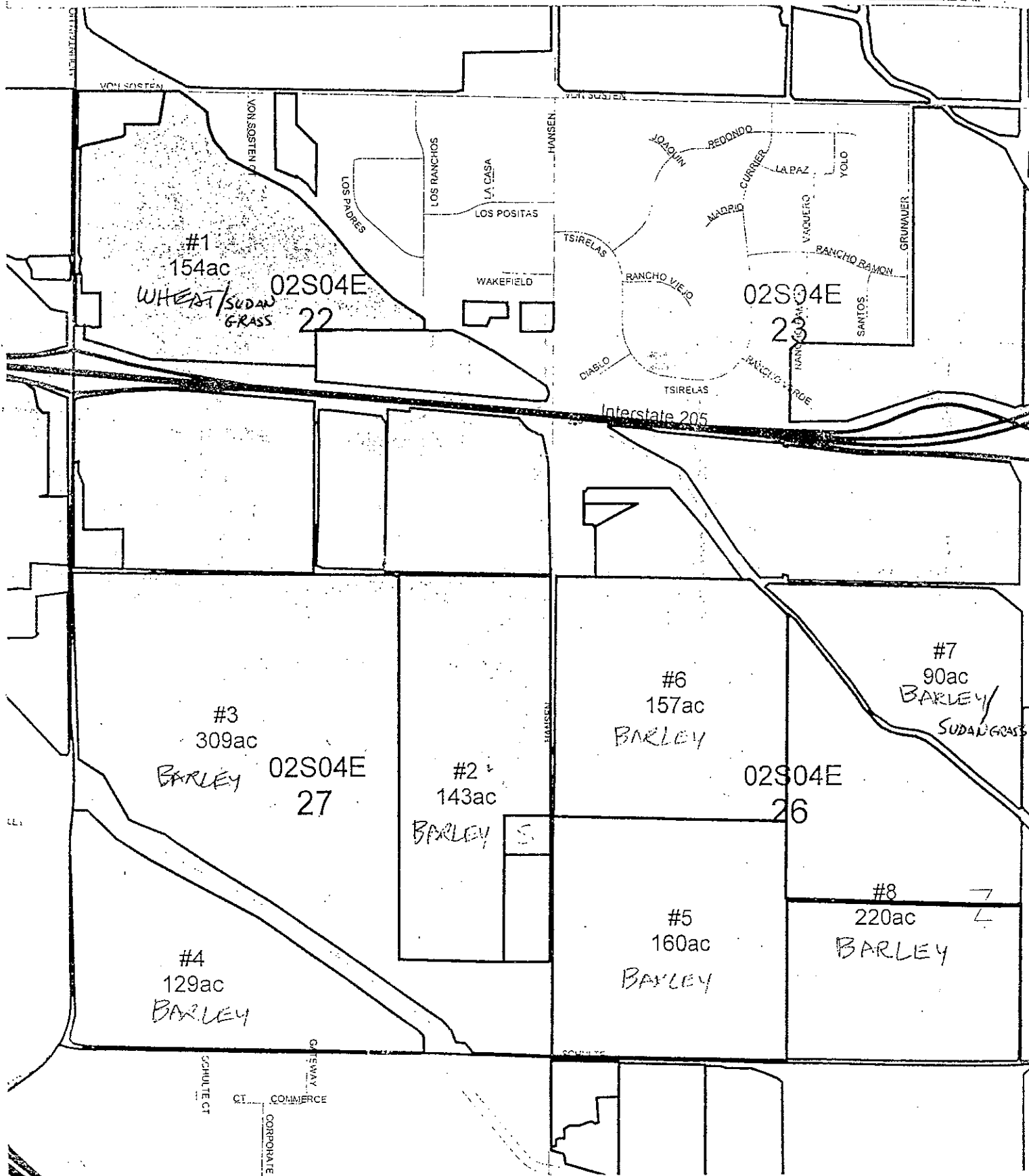
Permittee
Alegre, Stephen

Map #
1



2008

San Joaquin County
Agricultural Commissioner's Office





SAN JOAQUIN COUNTY AGRICULTURAL COMMISSIONERS OFFICE
 2101 E EARHART AVE, SUITE 100
 STOCKTON, CA 95206

Office: (209) 953-6000
 Email: stocktonag2@sjgov.org

Fax: (209) 953-6022
 Web: www.co.san-joaquin.ca.us/agcomm

RESTRICTED MATERIALS PERMIT: 39-13-3902168

Operator: GOUVAIA, MARK
 24380 HANSEN RD
 TRACY, CA 95377

Agent: MARK GOUVAIA

3902168-2013-Version: 1
 County District #: A
 Issued on: 1-17-13
 Valid as of: 1-17-13
 Expires on: 12/31/2015

Primary Phone:
 Alternate Phone:
 Mobile Phone:
 Fax:

Type of Use: Agricultural Use
Pesticide Possession: Possession and Use
Permit Duration: Seasonal

Notices Of Intent required 24 hours
 prior to application of pesticide
 containing restricted materials

Permit Conditions: A, P, Q, B

See condition detail for
 code descriptions.

Regulatory Notes:

I understand that this permit does not relieve me from liability for any damages to any persons or property caused by the use of these pesticides. I waive any claims of liability for damages against the County Department of Agriculture based on the issuance of this permit. I further understand that this permit may be revoked when pesticides are used in conflict with the manufacturer's labeling or in violation of applicable laws, regulations, and specific conditions of this permit. I authorize inspection at all reasonable times and whenever an emergency exists by the Department of Pesticide Regulation or the County Department of Agriculture of all areas treated or to be treated, storage facilities for pesticides or emptied containers and equipment used or to be used in the treatment. I have considered alternative and mitigation measures pursuant to Title 3, California Code of Regulations, section 6426. Taking into account economic, environmental, social, and technological factors, I have adopted those that are feasible and would substantially lessen any significant adverse impact on the environment.

[Form PR-ENF-125 (Rev 11/06) Pesticide Enforcement Branch]

Applicant: MARK GOUVAIA owner
(Name & Title)

Applicant Signature: Mark Gouvaia Date: 1-17-2013

Issuing Officer: Jon Dawson Date: 1/14/2013

CONTACT LIST

<u>Name</u>	<u>Auth Rep.</u>	<u>Phone</u>	<u>License</u>	<u>Expiration</u>	<u>Contact Type</u>
GOUVAIA, MARK A			3900237	12/31/2015	Private Applicator Certificate

PESTICIDES LIST

<u>Number</u>	<u>Pesticide</u>	<u>Pests</u>	<u>Forms</u>	<u>Methods</u>	<u>Applicators</u>
2000	DICAMBA	BROADLEAF WEEDS	All Reg.	Air/Ground	PCB/Operator
3830	METHOMYL	INSECTS	All Reg.	Air/Ground	PCB/Operator
4780	PHORATE	APHIDS	All Reg.	Air/Ground	PCB/Operator
7860	MCPA, DIMETHYLAMINE	BROADLEAF WEEDS	All Reg.	Air/Ground	PCB/Operator
9801	2,4-D AMINE	BROADLEAF WEEDS	All Reg.	Air/Ground	PCB/Operator
16011	PARAQUAT	WEEDS	All Reg.	Air/Ground	PCB/Operator

SITES LIST

<u>Site</u>	<u>Location Site Name</u> <u>Commodity Name/Code</u>	<u>Quantity</u>	<u>District</u>	<u>Section (MTRS)</u>
1-1	S/I-205 & E/HANSEN OAT FOR/FOD / 22006-0	3 ACRES	A	M02S04E22
Pesticide #s:	2000 (DICAMBA), 4780 (PHORATE), 7860 (MCPA, DIMETHYLAMINE), 9801 (2,4-D AMINE), 16011 (PARAQUAT)			
	SOIL FUM/PREPLT / 40008-0	3 ACRES		
Pesticide #s:	9801 (2,4-D AMINE), 16011 (PARAQUAT)			
Conditions:	B - RM Use Near Schools, P - General, Q - Dicamba & Phenoxy Herbicide CV			
1-2	E/HANSEN, S/I-205 OAT FOR/FOD / 22006-0	2 ACRES	A	M02S04E23
Pesticide #s:	2000 (DICAMBA), 4780 (PHORATE), 7860 (MCPA, DIMETHYLAMINE), 9801 (2,4-D AMINE), 16011 (PARAQUAT)			
	SOIL FUM/PREPLT / 40008-0	2 ACRES		
Pesticide #s:	9801 (2,4-D AMINE), 16011 (PARAQUAT)			
Conditions:	B - RM Use Near Schools, P - General, Q - Dicamba & Phenoxy Herbicide CV			
1-4	S/I-205 & E/HANSEN OAT FOR/FOD / 22006-0	12 ACRES	A	M02S04E22
Pesticide #s:	2000 (DICAMBA), 4780 (PHORATE), 7860 (MCPA, DIMETHYLAMINE), 9801 (2,4-D AMINE), 16011 (PARAQUAT)			
	SOIL FUM/PREPLT / 40008-0	12 ACRES		
Pesticide #s:	9801 (2,4-D AMINE), 16011 (PARAQUAT)			
Conditions:	B - RM Use Near Schools, P - General, Q - Dicamba & Phenoxy Herbicide CV			

GOUVAIA, MARK

Expires: 12/31/2015

4-1	MAP 4 FIELD 1 NW CORNER LAMMERS & SCHULTE OAT FOR/FOD / 22006-0 8 ACRES	A	M02S04E25
Pesticide #s:	2000 (DICAMBA), 4780 (PHORATE), 7860 (MCPA, DIMETHYLAMINE), 9801 (2,4-D AMINE), 16011 (PARAQUAT)		
Pesticide #s:	9801 (2,4-D AMINE), 16011 (PARAQUAT)		
Conditions:	B - RM Use Near Schools, P - General, Q - Dicamba & Phenoxy Herbicide CV		
2-1	S/GRANTLINE & SW BYRON RD SOIL FUM/PREPLT / 40008-0 15 ACRES	A	M02S04E13
Pesticide #s:	9801 (2,4-D AMINE), 16011 (PARAQUAT)		
Conditions:	B - RM Use Near Schools, P - General, Q - Dicamba & Phenoxy Herbicide CV		
1-3	E/MTN. HOUSE & N/I-205 SOIL FUM/PREPLT / 40008-0 8 ACRES	A	M02S04E23
Pesticide #s:	9801 (2,4-D AMINE), 16011 (PARAQUAT)		
Conditions:	B - RM Use Near Schools, P - General, Q - Dicamba & Phenoxy Herbicide CV		
4-2	MAP 4 FIELD 2 NW CORNER LAMMERS & SCHULTE SOIL FUM/PREPLT / 40008-0 32 ACRES	A	M02S04E25
Pesticide #s:	9801 (2,4-D AMINE), 16011 (PARAQUAT)		
Pesticide #s:	SUDANGRASS / 22011-0 32 ACRES		
Pesticide #s:	2000 (DICAMBA), 3830 (METHOMYL), 7860 (MCPA, DIMETHYLAMINE), 9801 (2,4-D AMINE), 16011 (PARAQUAT)		
Conditions:	B - RM Use Near Schools, P - General, Q - Dicamba & Phenoxy Herbicide CV		
ALL	SE HANSEN & I-205 UNCUL NON-AG / 67000-0 2 ACRES	A	M02S04E23
Pesticide #s:	9801 (2,4-D AMINE), 16011 (PARAQUAT)		
Conditions:	B - RM Use Near Schools, P - General, Q - Dicamba & Phenoxy Herbicide CV		

OPERATION-WIDE CONDITIONS

A Permit Cond.Table of Contents

A - PERMIT CONDITIONS - TABLE OF CONTENTS

WORKERS SAFETY SERIES ATTACHED

[] A-1 through A-11 General Information

PERMIT CONDITONS ATTACHED

- [X] B- RM Use Near Schools
- [X] O- Aluminum Phosphide in Rodent Burrows
- [X] P - General
- [X] Q - Dicamba & Phenoxy Herbicides - Central Valley/Hazardous Area
- [] R - Dicamba & Phenoxy - Special Hazardous Area
- [] S - Metam Sodium, Metam Potassium, Dazomet
- [] T - Aldicarb (Temik)
- [] U - Endosulfan (Thiodan)
- [] V - Rice Pesticides Program

GOUVAIA, MARK

Expires: 12/31/2015

- Attachments 1-5 Thiobencarb (Forms A,B)
- W - Methyl Bromide / Sulfuryl Fluoride
 - Soil within greenhouses
 - Commodity
 - Soil injection
 - Tarped potting soil
 - Single tree site
- X - Furadan chemigation of grapes
- Y - 1, 3 - Dichloropropene
- Z - Other

GROUNDWATER PROTECTION PERMIT CONDITIONS

These conditions apply to pesticides labeled for agricultural, outdoor industrial, or outdoor institutional use that contain chemicals listed in 3CCR section 6800(a): ATRAZINE, SIMAZINE, BROMACIL, DIURON (except products with less than 7% diuron applied to foliage), PROMETON, BENTAZON, AND NORFLURAZON. Ground Water Protection Areas (GWPA), for San Joaquin County, are designated in the Department of Pesticide Regulation document EH03-05. A list of GWPAs may be obtained from the Commissioner's Office or DPR's website (www.cdpr.ca.gov/docs/gwp).

"Engineered rights of way" are defined as areas within a ground water protection area (GWPA) that are constructed in a way that results in increased runoff and collection of storm water, such as railroad ballasts and berms, public roadsides, and highway median strips or similar areas, but not canal or ditch banks or utility lines.

SPECIFIC GROUNDWATER PROTECTION PERMIT CONDITIONS ATTACHED

GWP-C & D Unlined canal and ditch banks

- 1 - Percolation rate is less than or equal to 0.2 inches per hour
- 2 - Applied six months prior to water run
- 3 - All applications are prohibited below high water line

GWP-ROW Engineered rights-of-way within San Joaquin County GWPAs

- 1A - Soil disturbance within 7 days
- 1B - Incorporation
- 1C - Applied between April 1 and July 31
- 2 - Runoff passes through adjacent fully vegetated noncrop area
- 3 - Compliance with NPDES permit
- 4 - Runoff through adjacent area as overland flow

GWP-R Runoff GWPAs within San Joaquin County

- 1 - Soil disturbance
- 2 - Incorporated
- 3 - Band treatment
- 4 - Applied between April 1 and July 31
- 5 - Runoff water held onsite
- 6 - Runoff water stored offsite
- 7 - Runoff to adjacent fallow field

GWP-L Leaching GWPAs within San Joaquin County

- 1 - No irrigation
- 2 - Bed or berm application
- 3 - Managed irrigation

GWP-Director Director Approved Alternative Management Practices or Interim Use

- 1 - Director approved alternative
- 2 - Director approved interim use

Revised 11/11

GOUVAIA, MARK

Expires: 12/31/2015

CONDITION - P - General

In addition to all applicable laws, regulations, label restrictions and other more restrictive conditions of this permit, THE FOLLOWING CONDITIONS APPLY TO APPLICATIONS COVERED BY THIS PERMIT.

1. Maximum wind velocities for applications of Restricted Materials unless otherwise covered by the label, law, regulation, other permit conditions or environmental conditions at the application site are:
 - a. Spray - 12 m.p.h.
 - b. Dust - 8 m.p.h.
 - c. Pellets, granular or baits - 16 m.p.h.
2. No pesticide application shall be made or continued when there is the likelihood of contaminating any persons, non-target crops, animals or other public or private property.
3. Unless specifically named as a dust on this permit, NO DUST FORMULATIONS are allowed.
4. Apply pesticides covered by SLN(s) and Section 18(s) in conformance with the SLN(s) and Section 18(s).
5. A flagger is required at the application site for all AIR applications of Zinc Phosphide bait.

Revised 10/90

Q Dicamba & Phenoxy Herbicide CV

CONDITION - Q - DICAMBA AND PHENOXY HERBICIDES - CENTRAL VALLEY/HAZARDOUS AREA

In addition to all applicable laws, regulations and label restrictions, the CONDITIONS CHECKED BELOW APPLY to applications covered by this permit.

1. No ester formulation applications allowed.
2. A smoke column is required at the application site for all Phenoxy and Dicamba applications by aircraft beginning March 16 and continuing through October 15.
3. Do not discharge material more than 10 feet above the crop or target.
4. A drift reducing agent shall be added to the spray mixture at label rates.
5. Maximum wind velocity for Phenoxy herbicides - 10 m.p.h.
6. Maximum wind velocity for Dicamba - 10 m.p.h. EXCEPT when wind is moving in direction of sensitive crops, the maximum wind velocity - 5 m.p.h.
7. No Dicamba application allowed in the vicinity of sensitive crops when the maximum temperature on the day of application is predicted to exceed 85 degrees fahrenheit. Predicted temperature for the following day will be determined by the NOAA - National Weather Service.
8. Dicamba applications by aircraft are restricted to a minimum distance of 2 miles from the following susceptible crops: beans, grapes, sunflower, tomato, safflower, curcurbits, potatoes.
9. Dicamba applications by ground are restricted to a minimum distance of 20 feet from the following susceptible crops: beans, safflower, tomato, curcurbits, potatoes and 1/4 mile from grapes and sunflowers.
10. No Dicamba or Phenoxy herbicide applications allowed beginning March 16 and continuing through October 15, and until grape leaves in the vicinity of the treated area are "browned off".

Revised 10/90

B RM Use Near Schools

RESTRICTED MATERIALS USE NEAR SCHOOLS

No applications of Restricted Materials shall be made by air or ground within 660 feet of a school in session or when a school sponsored event is in progress. If the pesticide label or regulation requires a larger buffer area, the larger buffer shall apply. There will be no waiver of the required 24 hour Notice of Intent.

These conditions do not apply to the following ground applications:

1. Vertebrate pest control
2. Back-pack applications
3. Equipment where all nozzles are pointing down AND wind direction is periodically measured as moving away from the school site
4. Other CAC approved methods

NOTE: The uses of soil fumigants and their corresponding buffer zones are covered by DPR suggested permit conditions or by label.

SITE CONDITIONS

B RM Use Near Schools

RESTRICTED MATERIALS USE NEAR SCHOOLS

No applications of Restricted Materials shall be made by air or ground within 660 feet of a school in session or when a school sponsored event is in progress. If the pesticide label or regulation requires a larger buffer area, the larger buffer shall apply. There will be no waiver of the required 24 hour Notice of Intent.

These conditions do not apply to the following ground applications:

1. Vertebrate pest control
2. Back-pack applications
3. Equipment where all nozzles are pointing down AND wind direction is periodically measured as moving away from the school site
4. Other CAC approved methods

NOTE: The uses of soil fumigants and their corresponding buffer zones are covered by DPR suggested permit conditions or by label.

P General

CONDITION - P - General

In addition to all applicable laws, regulations, label restrictions and other more restrictive conditions of this permit, THE FOLLOWING CONDITIONS APPLY TO APPLICATIONS COVERED BY THIS PERMIT.

1. Maximum wind velocities for applications of Restricted Materials unless otherwise covered by the label, law, regulation, other permit conditions or environmental conditions at the application site are:

GOUVAIA, MARK

Expires: 12/31/2015

- a. Spray - 12 m.p.h.
- b. Dust - 8 m.p.h.
- c. Pellets, granular or baits - 16 m.p.h.

2. No pesticide application shall be made or continued when there is the likelihood of contaminating any persons, non-target crops, animals or other public or private property.
3. Unless specifically named as a dust on this permit, NO DUST FORMULATIONS are allowed.
4. Apply pesticides covered by SLN(s) and Section 18(s) in conformance with the SLN(s) and Section 18(s).
5. A flagger is required at the application site for all AIR applications of Zinc Phosphide bait.

Revised 10/90

Q Dicamba & Phenoxy Herbicide CV

CONDITION - Q - DICAMBA AND PHENOXY HERBICIDES - CENTRAL VALLEY/HAZARDOUS AREA

In addition to all applicable laws, regulations and label restrictions, the CONDITIONS CHECKED BELOW APPLY to applications covered by this permit.

1. No ester formulation applications allowed.
2. A smoke column is required at the application site for all Phenoxy and Dicamba applications by aircraft beginning March 16 and continuing through October 15.
3. Do not discharge material more than 10 feet above the crop or target.
4. A drift reducing agent shall be added to the spray mixture at label rates.
5. Maximum wind velocity for Phenoxy herbicides - 10 m.p.h.
6. Maximum wind velocity for Dicamba - 10 m.p.h. EXCEPT when wind is moving in direction of sensitive crops, the maximum wind velocity - 5 m.p.h.
7. No Dicamba application allowed in the vicinity of sensitive crops when the maximum temperature on the day of application is predicted to exceed 85 degrees fahrenheit. Predicted temperature for the following day will be determined by the NOAA - National Weather Service.
8. Dicamba applications by aircraft are restricted to a minimum distance of 2 miles from the following susceptible crops: beans, grapes, sunflower, tomato, safflower, curcurbits, potatoes.
9. Dicamba applications by ground are restricted to a minimum distance of 20 feet from the following susceptible crops: beans, safflower, tomato, curcurbits, potatoes and 1/4 mile from grapes and sunflowers.
10. No Dicamba or Phenoxy herbicide applications allowed beginning March 16 and continuing through October 15, and until grape leaves in the vicinity of the treated area are "browned off".

Revised 10/90



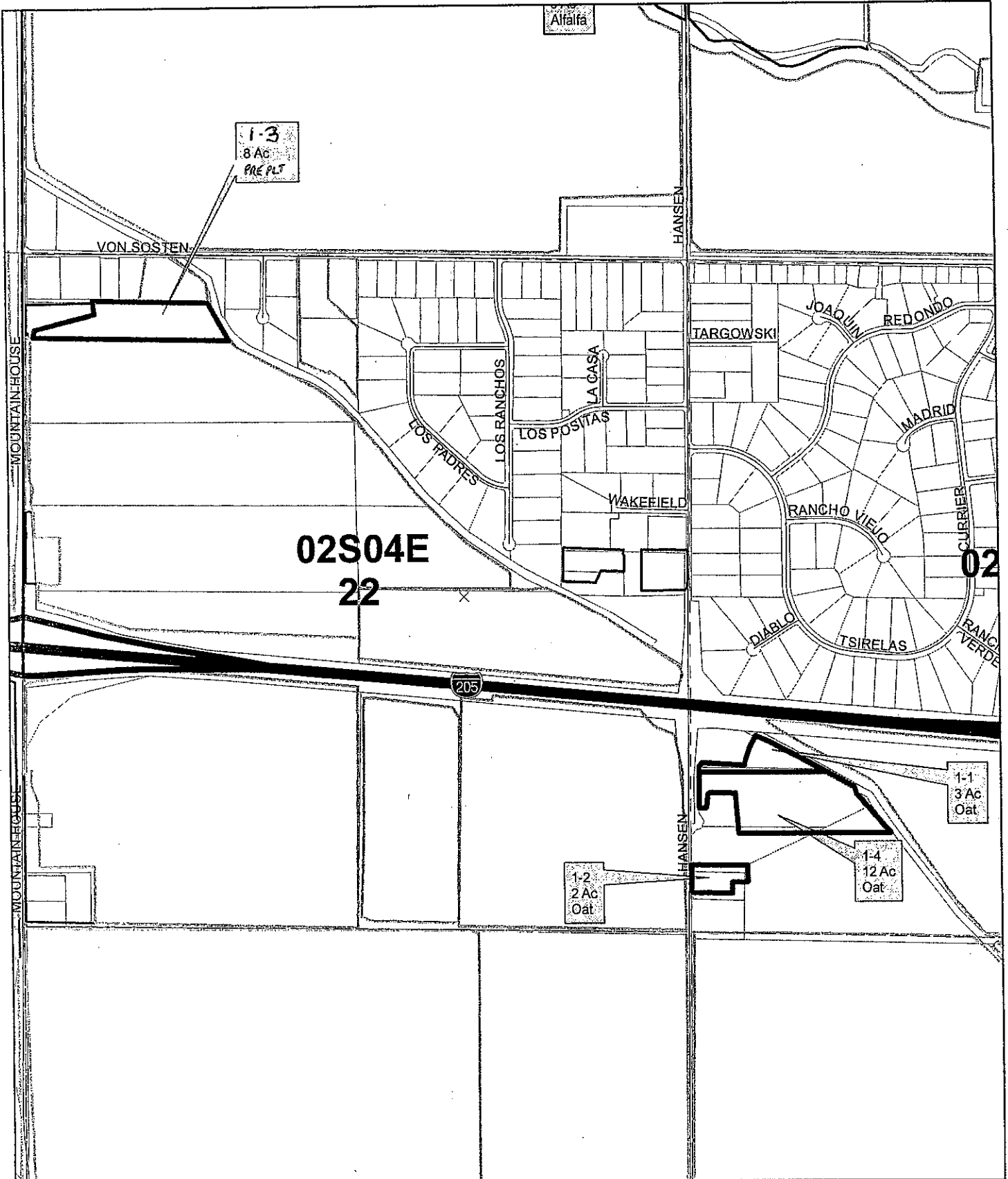
San Joaquin County
Agricultural Commissioner's Office

3902168

District A
Permittee

Gouvaia, Mark

Map #
1





San Joaquin County
Agricultural Commissioner's Office

3902168

District A
Permittee

Gouvaia, Mark

Map #
2



02S04E
13

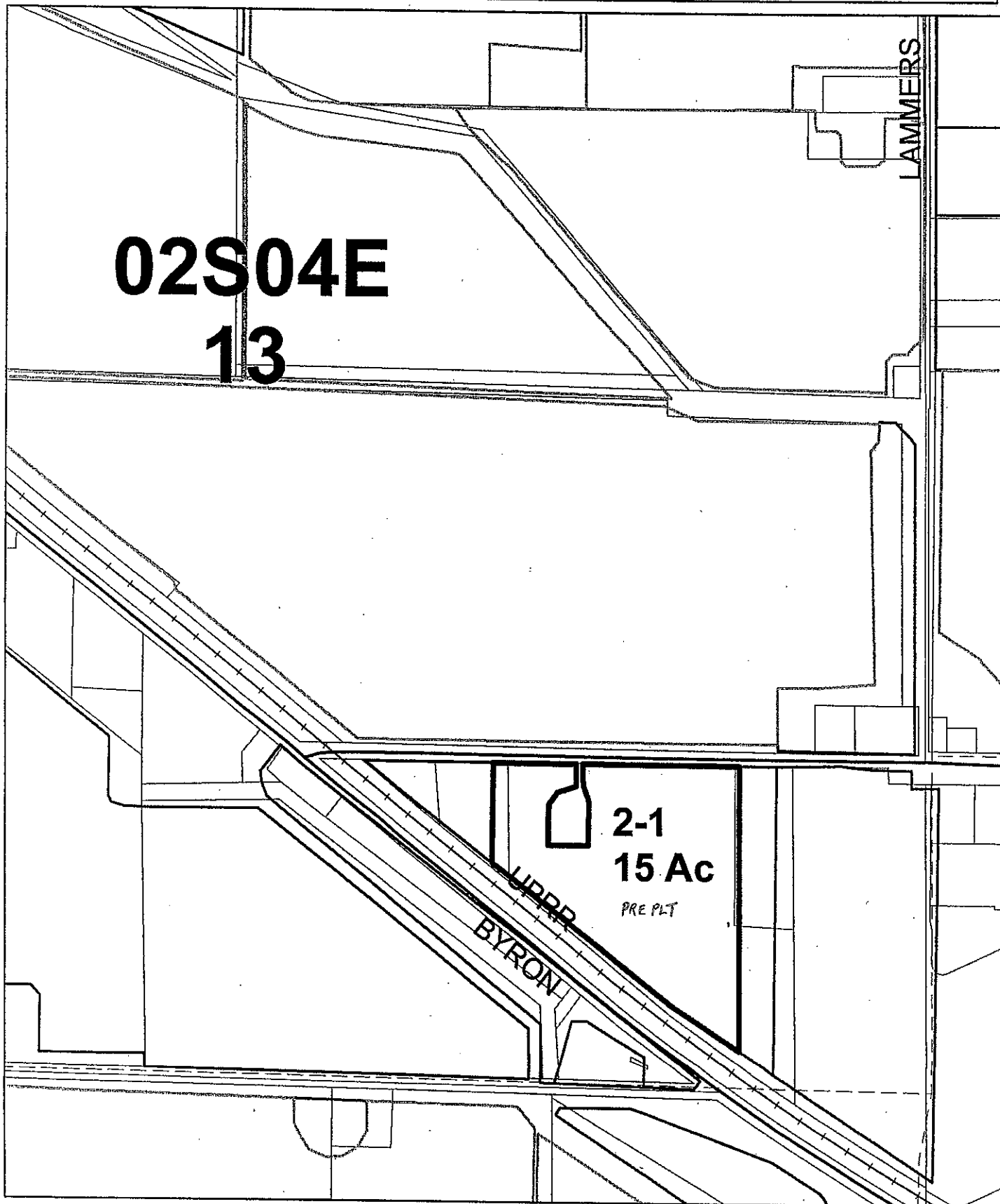
LAMMERS



2-1
15 Ac

PRE PLT

UPPP
BYRON





San Joaquin County
Agricultural Commissioner's Office

3902168

District A
Permittee

Gouvaia, Mark

Map #
4



02S04E
25

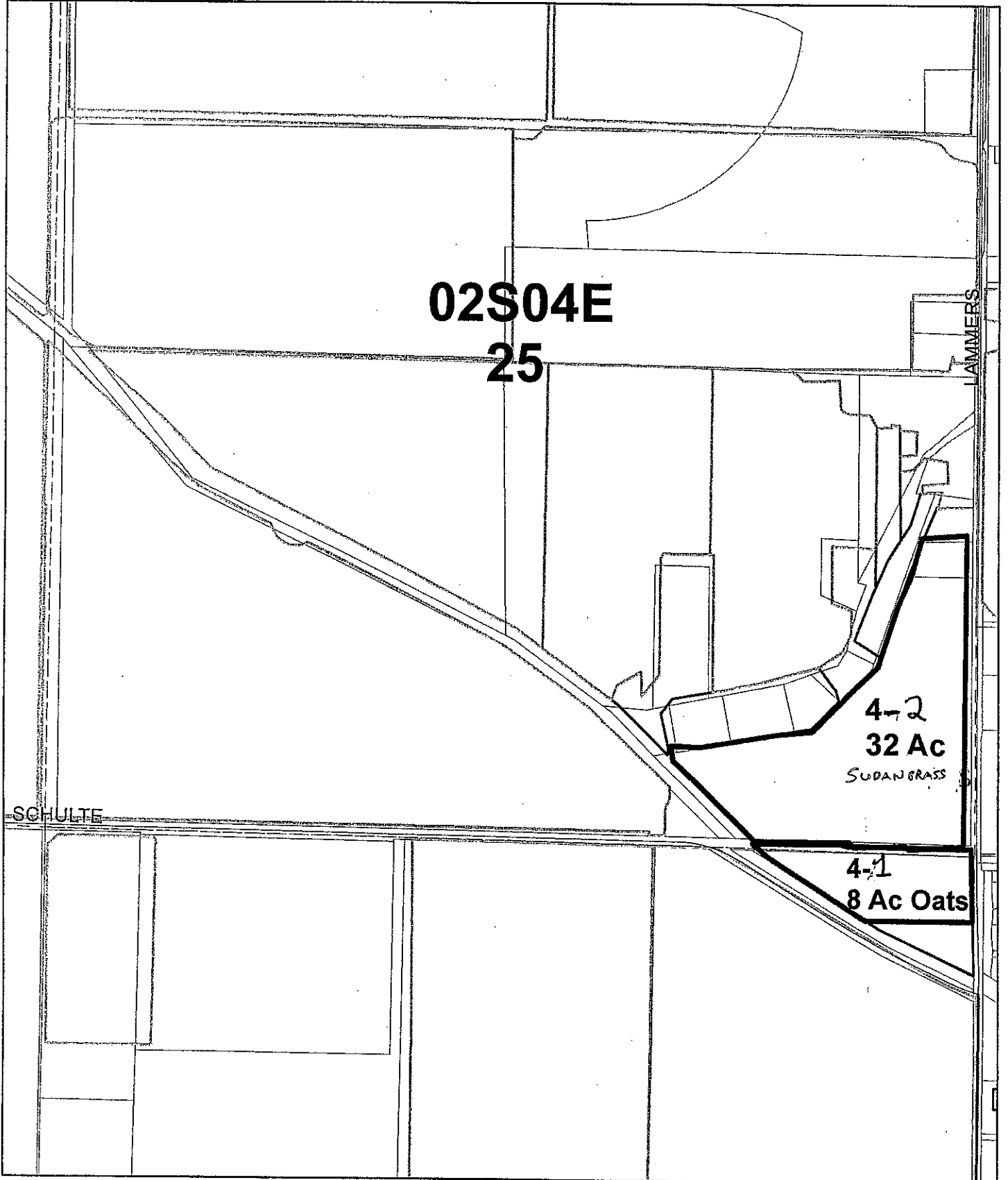
LAMMERS

4-2
32 Ac

SUDAN GRASS

4-1
8 Ac Oats

SCHULTE





SAN JOAQUIN COUNTY AGRICULTURAL COMMISSIONERS OFFICE
2101 E EARHART AVE, SUITE 100
STOCKTON, CA 95206

Office: (209) 953-6000
Email: stocktonag2@sjgov.org

Fax: (209) 953-6022
Web: www.co.san-joaquin.ca.us/agcomm

2012

RESTRICTED MATERIALS PERMIT: 39-12-3902168

Operator: GOUVAIA, MARK
24380 HANSEN RD
TRACY, CA 95377

3902168-2012-Version: 1

County District #: A

Issued on: 1/1/12

Valid as of: 1/1/2012

Expires on: 12/31/2012

Attention: MARK GOUVAIA

Home Phone:

Office Phone: (2)

Mobile Phone:

Fax:

Type of Use: Agricultural Use

Pesticide Possession and Use

Possession:

Permit Duration: Seasonal

Notices Of Intent required 24 hours
prior to application of pesticide
containing restricted materials

Conditions: A, P, Q

See condition detail
for code descriptions.

Regulatory Notes:

I understand that this permit does not relieve me from liability for any damages to any persons or property caused by the use of these pesticides. I waive any claims of liability for damages against the County Department of Agriculture based on the issuance of this permit. I further understand that this permit may be revoked when pesticides are used in conflict with the manufacturer's labeling or in violation of applicable laws, regulations, and specific conditions of this permit. I authorize inspection at all reasonable times and whenever an emergency exists by the Department of Pesticide Regulation or the County Department of Agriculture of all areas treated or to be treated, storage facilities for pesticides or emptied containers and equipment used or to be used in the treatment. I have considered alternative and mitigation measures pursuant to Title 3, California Code of Regulations, section 6426. Taking into account economic, environmental, social, and technological factors, I have adopted those that are feasible and would substantially lessen any significant adverse impact on the environment.

[Form PR-ENF-125 (Rev 11/06) Pesticide Enforcement Branch]

Applicant: MARK Gouvaia owner
(Name & Title)

Applicant Signature: Mark Gouvaia Date: 12/21/2011

Issuing Officer: Tom Dawson Date: 12/19/2011

CONTACT LIST

<u>Name</u>	<u>Auth Rep.</u>	<u>Phone</u>	<u>License</u>	<u>Expiration</u>	<u>Contact Type</u>
GOUVAIA, MARK A			3900237	12/31/2012	Private Applicator Certificate

PESTICIDES LIST

<u>Number</u>	<u>Pesticide</u>	<u>Pests</u>	<u>Forms</u>	<u>Methods</u>	<u>Applicators</u>
1060	CARBOFURAN	APHIDS	All Reg.	Air/Ground	PCB/Operator
2000	DICAMBA	BROADLEAF WEEDS	All Reg.	Air/Ground	PCB/Operator
3140	AZINPHOS-METHYL	INSECTS	All Reg.	Air/Ground	PCB/Operator
3830	METHOMYL	INSECTS	All Reg.	Air/Ground	PCB/Operator
3940	METHYL PARATHION	INSECTS	All Reg.	Air/Ground	PCB/Operator
4780	PHORATE	APHIDS	All Reg.	Air/Ground	PCB/Operator
5540	STRYCHNINE	RODENTS	All Reg.	Ground	PCB/Operator
7860	MCPA, DIMETHYLAMINE	BROADLEAF WEEDS	All Reg.	Air/Ground	PCB/Operator
8041	2,4-DB	WEEDS	All Reg.	Air/Ground	PCB/Operator
9801	2,4-D AMINE	BROADLEAF WEEDS	All Reg.	Air/Ground	PCB/Operator
16011	PARAQUAT	WEEDS	All Reg.	Air/Ground	PCB/Operator

SITES LIST

<u>Site</u>	<u>Location</u>	<u>Quantity</u>	<u>Pesticide #s</u>	<u>District</u>	<u>Section (MTRS)</u>
1-1	S/I-205 & E/HANSEN			A	M02S04E22
	OAT FOR/FOD / 22006-0	3 ACRES	2000 (DICAMBA), 4780 (PHORATE), 7860 (MCPA, DIMETHYLAMINE), 9801 (2,4-D AMINE), 16011 (PARAQUAT)		
	SOIL FUM/PREPLT / 40008-0	3 ACRES	9801 (2,4-D AMINE), 16011 (PARAQUAT)		
Conditions:	P - General, Q - Dicamba & Phenoxy Herbicide CV				
1-2	E/HANSEN, S/I-205			A	M02S04E23
	OAT FOR/FOD / 22006-0	2 ACRES	2000 (DICAMBA), 4780 (PHORATE), 7860 (MCPA, DIMETHYLAMINE), 9801 (2,4-D AMINE), 16011 (PARAQUAT)		
	SOIL FUM/PREPLT / 40008-0	2 ACRES	9801 (2,4-D AMINE), 16011 (PARAQUAT)		
Conditions:	P - General, Q - Dicamba & Phenoxy Herbicide CV				
1-3	E/MTN. HOUSE & N/I-205			A	M02S04E23
	OAT FOR/FOD / 22006-0	8 ACRES	2000 (DICAMBA), 4780 (PHORATE), 7860 (MCPA, DIMETHYLAMINE), 9801 (2,4-D AMINE), 16011 (PARAQUAT)		
	SOIL FUM/PREPLT / 40008-0	8 ACRES	9801 (2,4-D AMINE), 16011 (PARAQUAT)		
Conditions:	P - General, Q - Dicamba & Phenoxy Herbicide CV				
1-4	S/I-205 & E/HANSEN			A	M02S04E22

GOUVAIA, MARK

Expires: 12/31/2012

	OAT FOR/FOD / 22006-0	12 ACRES	2000 (DICAMBA), 4780 (PHORATE), 7860 (MCPA, DIMETHYLAMINE), 9801 (2,4-D AMINE), 16011 (PARAQUAT)
	SOIL FUM/PREPLT / 40008-0	12 ACRES	9801 (2,4-D AMINE), 16011 (PARAQUAT)
Conditions:	P - General, Q - Dicamba & Phenoxy Herbicide CV		
2-1	S/GRANTLINE & SW BYRON RD		A M02S04E13
	OAT FOR/FOD / 22006-0	15 ACRES	2000 (DICAMBA), 4780 (PHORATE), 7860 (MCPA, DIMETHYLAMINE), 9801 (2,4-D AMINE), 16011 (PARAQUAT)
	SOIL FUM/PREPLT / 40008-0	15 ACRES	9801 (2,4-D AMINE), 16011 (PARAQUAT)
Conditions:	P - General, Q - Dicamba & Phenoxy Herbicide CV		
4-1	MAP 4 FIELD 1 NW CORNER LAMMERS & SCHULTE		A M02S04E25
	OAT FOR/FOD / 22006-0	8 ACRES	2000 (DICAMBA), 4780 (PHORATE), 7860 (MCPA, DIMETHYLAMINE), 9801 (2,4-D AMINE), 16011 (PARAQUAT)
	SOIL FUM/PREPLT / 40008-0	8 ACRES	9801 (2,4-D AMINE), 16011 (PARAQUAT)
Conditions:	P - General, Q - Dicamba & Phenoxy Herbicide CV		
4-2	MAP 4 FIELD 2 NW CORNER LAMMERS & SCHULTE		A M02S04E25
	OAT FOR/FOD / 22006-0	32 ACRES	2000 (DICAMBA), 4780 (PHORATE), 7860 (MCPA, DIMETHYLAMINE), 9801 (2,4-D AMINE), 16011 (PARAQUAT)
	SOIL FUM/PREPLT / 40008-0	32 ACRES	9801 (2,4-D AMINE), 16011 (PARAQUAT)
Conditions:			
ALL	SE HANSEN & I-205		A M02S04E23
	UNCUL NON-AG / 67000-0	2 ACRES	9801 (2,4-D AMINE), 16011 (PARAQUAT)
Conditions:	P - General, Q - Dicamba & Phenoxy Herbicide CV		
5-1	MAP 5 FIELD 1 SE CORNER GRANT LINE & HANSEN		A M02S04E14
	WHEAT FOR/FOD / 22007-0	31 ACRES	2000 (DICAMBA), 4780 (PHORATE), 7860 (MCPA, DIMETHYLAMINE), 9801 (2,4-D AMINE), 16011 (PARAQUAT)
Conditions:	P - General, Q - Dicamba & Phenoxy Herbicide CV		

OPERATION-WIDE CONDITIONS

A Permit Cond. Table of Contents

A - PERMIT CONDITIONS - TABLE OF CONTENTS

WORKERS SAFETY SERIES ATTACHED

[] A-1 through A-11 General Information

PERMIT CONDITONS ATTACHED

- [] O- Aluminum Phosphide in Rodent Burrows
- [X] P - General
- [X] Q - Dicamba & Phenoxy Herbicides - Central Valley/Hazardous Area
- [] R - Dicamba & Phenoxy - Special Hazardous Area
- [] S - Metam Sodium, Metam Potassium, Dazomet

APPLICATION - RESTRICTED MATERIALS PERMIT - SUPPLEMENT

Crop Change

GOUVAIN, MARK

LOCATION	SEC	TWN	RNG	MAP ID	COMMODITY	ACRES/ UNITS	PESTICIDES	PESTS	F*	M**	RATE	DILUTION/ VOLUME	APPL	DATE/ TIMING
7. NW/Corner Lemmo + Schulte				4-2	SUDAN GRASS	32	3830 Methyl 7860 MCPA 9801 24-D 16011 Paragard							
8.														
9.														
10.														
11.														
12.														
13.														
14.														
15.														
16.														
17.														
18.														
19.														
20.														
21.														
22.														
23.														
24.														
25.														
26.														
27.														
28.														
29.														
30.														
31.														

APPLICANT SIGNATURE: Mark Gouvain DATE: 7-20-12

ISSUED BY: Jon Dawson DATE: 7/20/12

*Formulation: L-Liquid B-Bait D-Dust F-Fumigant G-Granules
WP-Wettable Powder O-Other

**Method: A-Air F-Fumigation Gr-Ground O-Other

GOUVAIA, MARK

Expires: 12/31/2012

- T - Aldicarb (Temik)
- U - Endosulfan (Thiodan)
- V - Rice Pesticides Program
 - Attachments 1-5 Thiobencarb (Forms A,B)
- W - Methyl Bromide / Sulfuryl Fluoride
 - Soil within greenhouses
 - Commodity
 - Soil injection
 - Tarped potting soil
 - Single tree site
- X - Furadan chemigation of grapes
- Y - 1, 3 - Dichloropropene
- Z - Other

GROUNDWATER PROTECTION PERMIT CONDITIONS

These conditions apply to pesticides labeled for agricultural, outdoor industrial, or outdoor institutional use that contain chemicals listed in 3CCR section 6800(a): ATRAZINE, SIMAZINE, BROMACIL, DIURON (except products with less than 7% diuron applied to foliage), PROMETON, BENTAZON, AND NORFLURAZON. Ground Water Protection Areas (GWPA), for San Joaquin County, are designated in the Department of Pesticide Regulation document EH03-05. A list of GWPAs may be obtained from the Commissioner's Office or DPR's website (www.cdpr.ca.gov/docs/gwp).

"Engineered rights of way" are defined as areas within a ground water protection area (GWPA) that are constructed in a way that results in increased runoff and collection of storm water, such as railroad ballasts and berms, public roadsides, and highway median strips or similar areas, but not canal or ditch banks or utility lines.

SPECIFIC GROUNDWATER PROTECTION PERMIT CONDITIONS ATTACHED

GWP-C & D Unlined canal and ditch banks

- 1 - Percolation rate is less than or equal to 0.2 inches per hour
- 2 - Applied six months prior to water run
- 3 - All applications are prohibited below high water line

GWP-ROW Engineered rights-of-way within San Joaquin County GWPAs

- 1A - Soil disturbance within 7 days
- 1B - Incorporation
- 1C - Applied between April 1 and July 31
- 2 - Runoff passes through adjacent fully vegetated noncrop area
- 3 - Compliance with NPDES permit

GWP-R Runoff GWPAs within San Joaquin County

- 1 - Soil disturbance
- 2 - Incorporated
- 3 - Band treatment
- 4 - Applied between April 1 and July 31
- 5 - Runoff water held onsite
- 6 - Runoff water stored offsite
- 7 - Runoff to adjacent fallow field

GWP-L Leaching GWPAs within San Joaquin County

- 1 - No irrigation
- 2 - Bed or berm application
- 3 - Managed irrigation

GWP-Director Director Approved Alternative Management Practices or Interim Use

- 1 - Director approved alternative
- 2 - Director approved interim use

Revised 11/11

P General

CONDITION - P - General

In addition to all applicable laws, regulations, label restrictions and other more restrictive conditions of this permit, THE FOLLOWING CONDITIONS APPLY TO APPLICATIONS COVERED BY THIS PERMIT.

1. Maximum wind velocities for applications of Restricted Materials unless otherwise covered by the label, law, regulation, other permit conditions or environmental conditions at the application site are:
 - a. Spray - 12 m.p.h.
 - b. Dust - 8 m.p.h.
 - c. Pellets, granular or baits - 16 m.p.h.
2. No pesticide application shall be made or continued when there is the likelihood of contaminating any persons, non-target crops, animals or other public or private property.
3. Unless specifically named as a dust on this permit, NO DUST FORMULATIONS are allowed.
4. Apply pesticides covered by SLN(s) and Section 18(s) in conformance with the SLN(s) and Section 18(s).
5. A flagger is required at the application site for all AIR applications of Zinc Phosphide bait.

Revised 10/90

Q Dicamba & Phenoxy Herbicide CV

CONDITION - Q - DICAMBA AND PHENOXY HERBICIDES - CENTRAL VALLEY/HAZARDOUS AREA

In addition to all applicable laws, regulations and label restrictions, the CONDITIONS CHECKED BELOW APPLY to applications covered by this permit.

1. No ester formulation applications allowed.
2. A smoke column is required at the application site for all Phenoxy and Dicamba applications by aircraft beginning March 16 and continuing through October 15.
3. Do not discharge material more than 10 feet above the crop or target.
4. A drift reducing agent shall be added to the spray mixture at label rates.
5. Maximum wind velocity for Phenoxy herbicides - 10 m.p.h.
6. Maximum wind velocity for Dicamba - 10 m.p.h. EXCEPT when wind is moving in direction of sensitive crops, the maximum wind velocity - 5 m.p.h.
7. No Dicamba application allowed in the vicinity of sensitive crops when the maximum temperature on the day of application is predicted to exceed 85 degrees fahrenheit. Predicted temperature for the following day will be determined by the NOAA - National Weather Service.
8. Dicamba applications by aircraft are restricted to a minimum distance of 2 miles from the following susceptible crops: beans, grapes, sunflower, tomato, safflower, curcurbits, potatoes.
9. Dicamba applications by ground are restricted to a minimum distance of 20 feet from the following susceptible crops: beans, safflower, tomato, curcurbits, potatoes and 1/4 mile from grapes and sunflowers.

GOUVAIA, MARK

Expires: 12/31/2012

10. No Dicamba or Phenoxy herbicide applications allowed beginning March 16 and continuing through October 15, and until grape leaves in the vicinity of the treated area are "browned off".

Revised 10/90

SITE CONDITIONS

P General

CONDITION - P - General

In addition to all applicable laws, regulations, label restrictions and other more restrictive conditions of this permit, THE FOLLOWING CONDITIONS APPLY TO APPLICATIONS COVERED BY THIS PERMIT.

1. Maximum wind velocities for applications of Restricted Materials unless otherwise covered by the label, law, regulation, other permit conditions or environmental conditions at the application site are:

- a. Spray - 12 m.p.h.
- b. Dust - 8 m.p.h.
- c. Pellets, granular or baits - 16 m.p.h.

2. No pesticide application shall be made or continued when there is the likelihood of contaminating any persons, non-target crops, animals or other public or private property.

3. Unless specifically named as a dust on this permit, NO DUST FORMULATIONS are allowed.

4. Apply pesticides covered by SLN(s) and Section 18(s) in conformance with the SLN(s) and Section 18(s).

5. A flagger is required at the application site for all AIR applications of Zinc Phosphide bait.

Revised 10/90

Q Dicamba & Phenoxy Herbicide CV

CONDITION - Q - DICAMBA AND PHENOXY HERBICIDES - CENTRAL VALLEY/HAZARDOUS AREA

In addition to all applicable laws, regulations and label restrictions, the CONDITIONS CHECKED BELOW APPLY to applications covered by this permit.

1. No ester formulation applications allowed.

2. A smoke column is required at the application site for all Phenoxy and Dicamba applications by aircraft beginning March 16 and continuing through October 15.

3. Do not discharge material more than 10 feet above the crop or target.

4. A drift reducing agent shall be added to the spray mixture at label rates.

5. Maximum wind velocity for Phenoxy herbicides - 10 m.p.h.

6. Maximum wind velocity for Dicamba - 10 m.p.h. EXCEPT when wind is moving in direction of sensitive crops, the maximum wind velocity - 5 m.p.h.

7. No Dicamba application allowed in the vicinity of sensitive crops when the maximum temperature on the day of application is predicted to exceed 85 degrees fahrenheit. Predicted temperature for the following day will be determined by the NOAA - National Weather Service.

GOUVAIA, MARK

Expires: 12/31/2012

[] 8. Dicamba applications by aircraft are restricted to a minimum distance of 2 miles from the following susceptible crops:
beans, grapes, sunflower, tomato,
safflower, curcurbits, potatoes.

[] 9. Dicamba applications by ground are restricted to a minimum distance of 20 feet from the following susceptible crops:
beans, safflower, tomato, curcurbits,
potatoes and 1/4 mile from grapes and sunflowers.

[] 10. No Dicamba or Phenoxy herbicide applications allowed beginning March 16 and continuing through October 15, and until grape leaves in the vicinity of the treated area are "browned off".

Revised 10/90



San Joaquin County
Agricultural Commissioner's Office

3902168

District A
Permittee

Gouvaia, Mark

Map #
4



02S04E
25

LAMMERS

4-2
32 Ac

SUDAN GRASS

4-1
8 Ac Oats

SCHULTE

REVISED
DATE 7/20/12



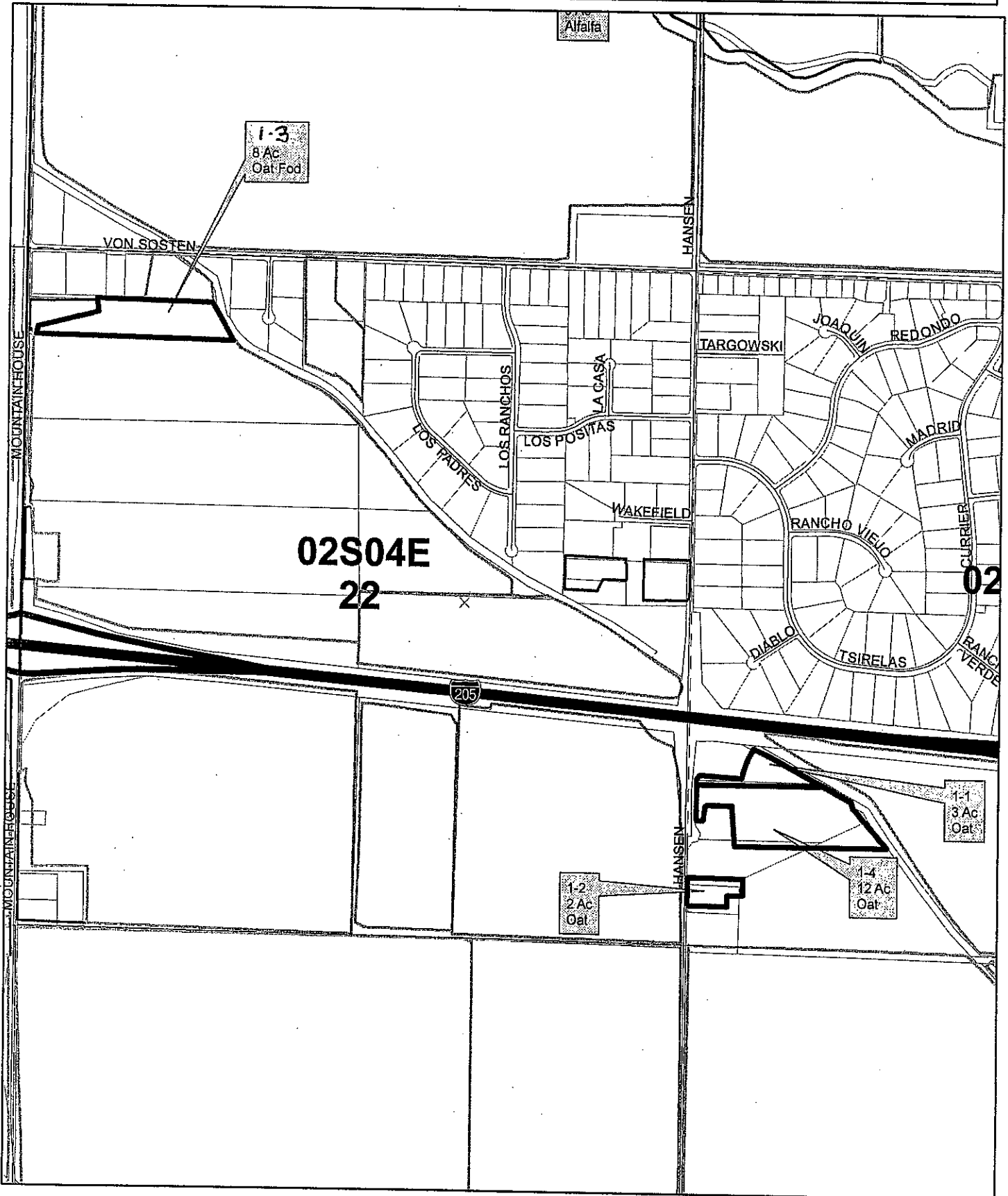
San Joaquin County
Agricultural Commissioner's Office

3902168

District A
Permittee

Gouvaia, Mark

Map #
1





San Joaquin County
Agricultural Commissioner's Office

3902168

District A
Permittee

Gouvaia, Mark

Map #
2

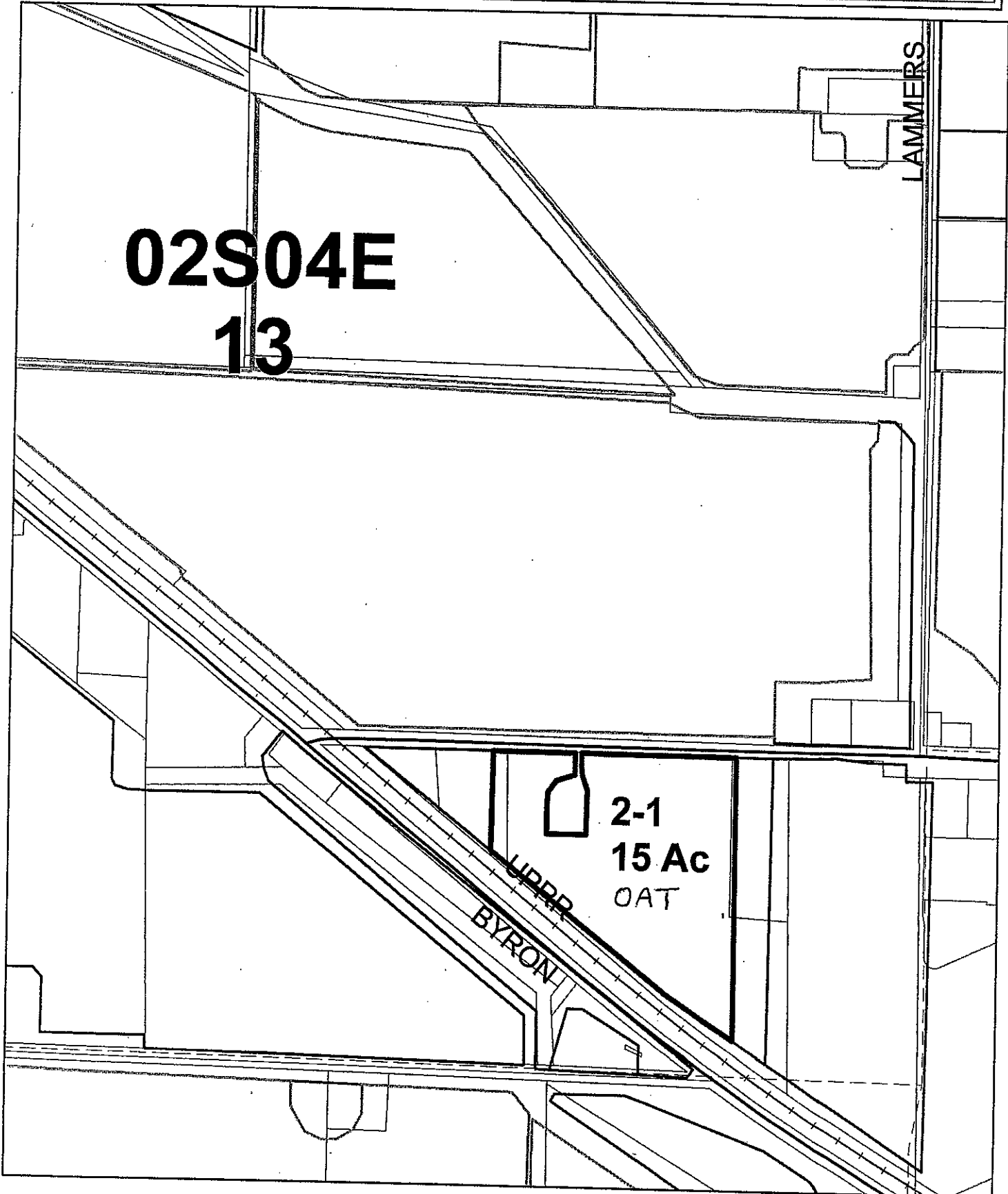


02S04E
13

LAMMERS

2-1
15 Ac
OAT

UPPER
BYRON





San Joaquin County
Agricultural Commissioner's Office

3902168

District A
Permittee

Gouvaia, Mark

Map #
4



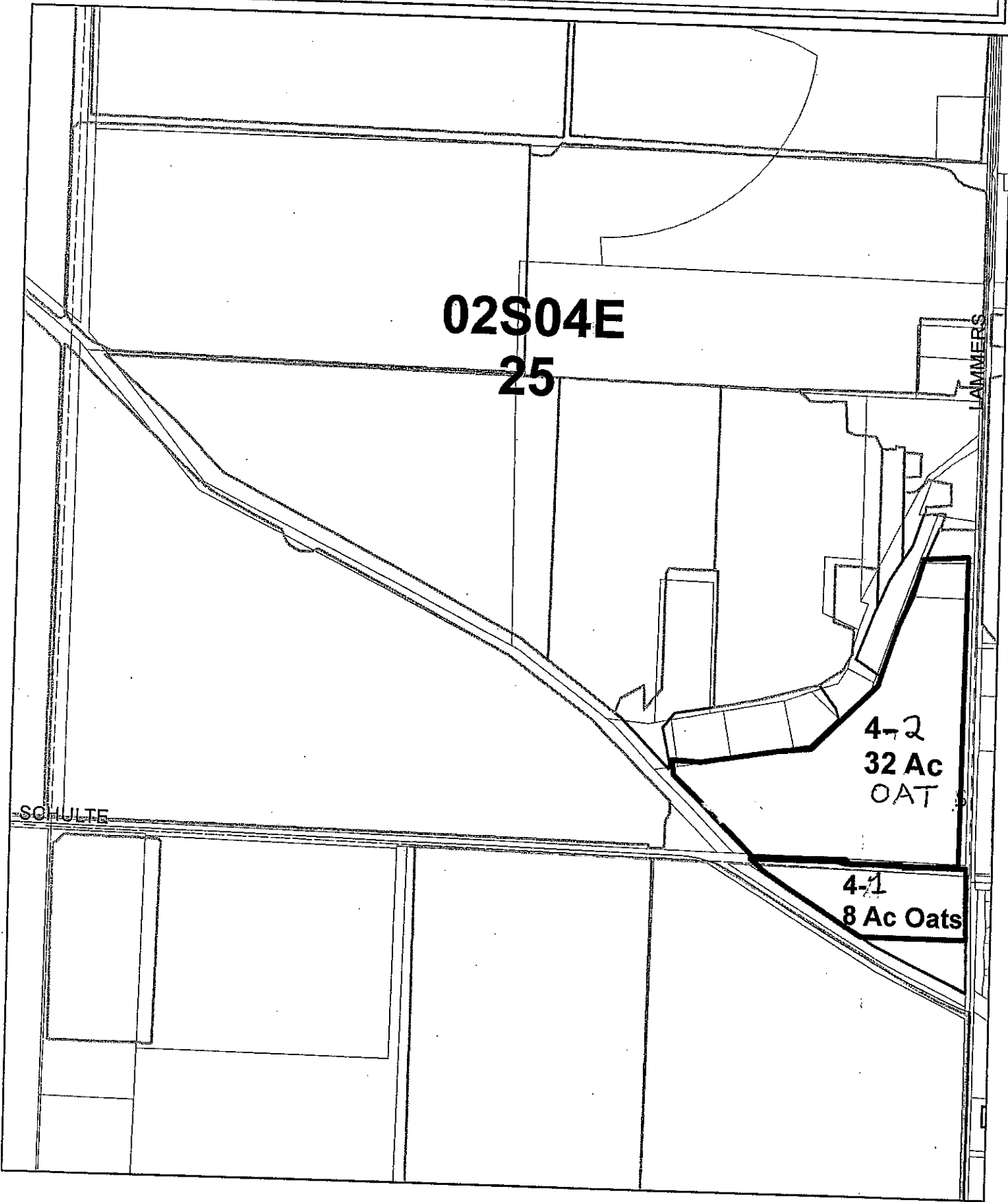
02S04E
25

JAMMERS

4-2
32 Ac
OAT

4-1
8 Ac Oats

SCHULTE





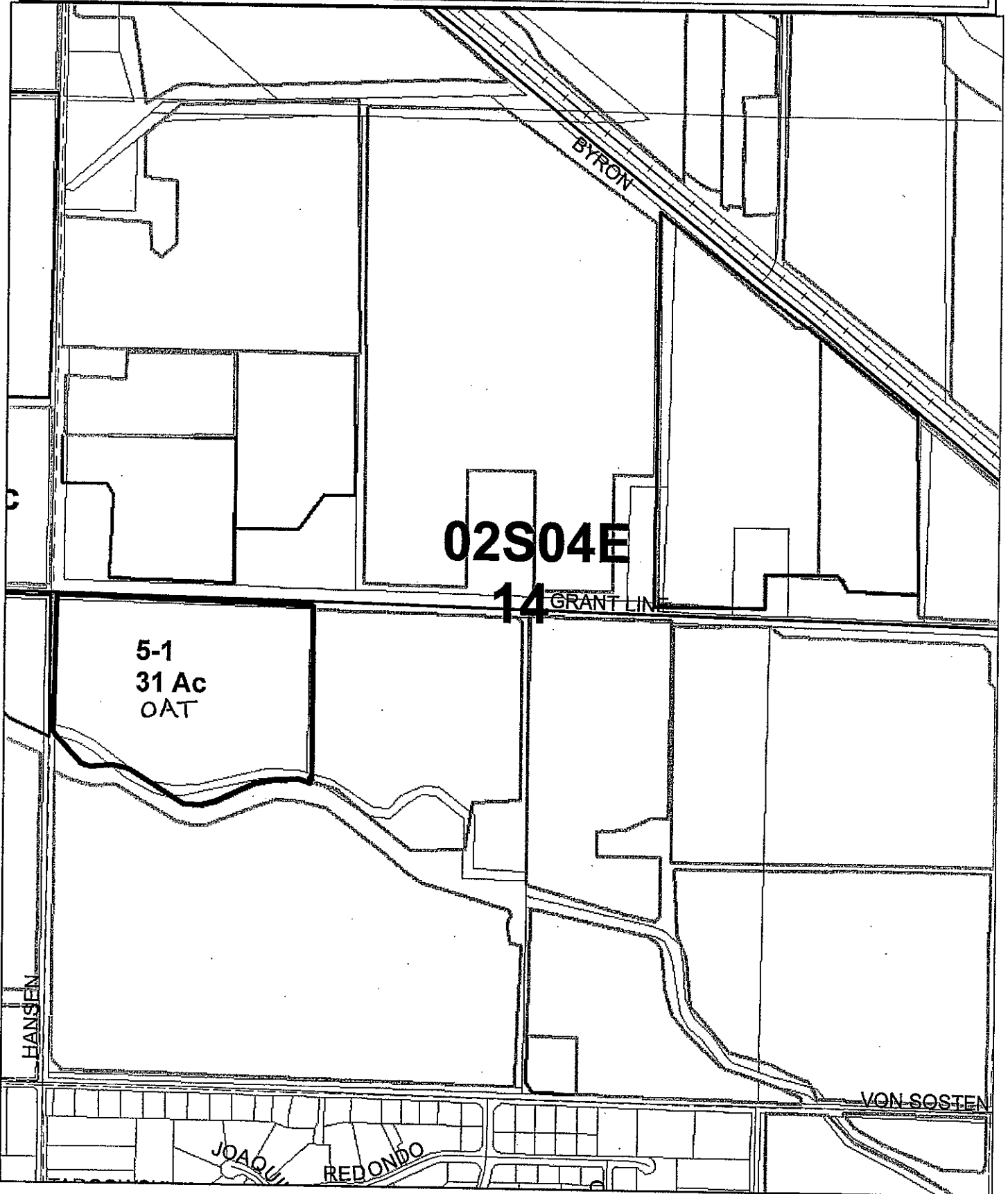
San Joaquin County
Agricultural Commissioner's Office

3900237

District A
Permittee

Gouvaia, Mark

Map #
5



SAN JOAQUIN COUNTY

2101 E EARHART, SUITE 100

STOCKTON, CA 95206-

Web: www.co.san-joaquin.ca.us/agcomm

Office: (209)953-6000

Fax: (209)953-6022

Recorder (NOI's): (209)953-6000

2011

RESTRICTED MATERIALS PERMIT

GOUVATA MARK
243RD HANSEN RD
TRACY CA 95377

Permit Number: 39-11-3902168
County District #: A
Expiration Date: December 31, 2011
Effective Date: ~~January 1, 1996~~
1-1-11
Home Phone: ""
Shop Phone:
Mobile Phone:
Fax:

MARK GOUVATA
243RD HANSEN RD
TRACY CA 95377

Permittee Type: Private Applicator
Permit Type: Seasonal
Possession: Possession & Use

NOI Method of Submission:
Phone: X Fax: X Box:
In Person: X Web: X

NOI required 24 hours prior to application.

Conditions: A,P,Q

See end of permit for code descriptions.

I understand that this permit does not relieve me from liability for any damages to any persons or property caused by the use of these pesticides. I waive any claims of liability for damages against the County Department of Agriculture based on the issuance of this permit. I further understand that this permit may be revoked when pesticides are used in conflict with the manufacturer's labeling or in violation of applicable laws, regulations and specific conditions of this permit. I authorize inspection at all reasonable times and whenever an emergency exists by the Department of Pesticide Regulation or the County Department of Agriculture of all areas treated or to be treated, storage facilities for pesticides or emptied containers and equipment used or to be used in the treatment. I have considered alternatives and mitigation measures pursuant to Title 3, California Code of Regulations, section 6426. Taking into account economic, environmental, social, and technological factors, I have adopted those that are feasible and would substantially lessen any significant adverse impact on the environment.

[Form PR-ENF-125 (Rev. 11/06) Pesticide Enforcement Branch]

Permit Applicant: MARK GOUVATA
(Please Print)

Signed: Mark Gouvata

Title: Owner
(Please Print)

Issue Date: 12-1-10

Issuing Officer: Tom Dawson

Issue Date: 12-1-10

Employees do not handle pesticides.

Contact Name	License#	Exp. Date	Phone Number	Contact Type
GOUVAIA, MARK A	3900337-00000	12/31/2012	/	Private Applicator Certificate
GOUVAIA, MARK	3902168			Grower-Permittee

PERMIT PESTICIDES

Number	Pesticide	Pests	Forms	Methods	Applicators
1060	CARBOFURAN	APHIDS	All Reg.	Air Ground	PG
2000	DICAMBA	BROADLEAF WEEDS	All Reg.	Air Ground	PG
2300	DISULFOTON	APHIDS	All Reg.	Air Ground	PG
3140	AZINPHOS-METHYL	INSECTS	All Reg.	Air Ground	PG
3830	METHOMYL	INSECTS	All Reg.	Air Ground	PG
3940	METHYL PARATHION	INSECTS	All Reg.	Air Ground	PG
4780	PHORATE	APHIDS	All Reg.	Air Ground	PG
5540	STRYCHNINE	RODENTS	All Reg.	Ground	PG
7860	MCPA, DIMETHYLAMINE	BROADLEAF WEEDS	All Reg.	Air Ground	PG
8041	2,4-DB	WEEDS	All Reg.	Air Ground	PG
9801	2,4-D AMINE	BROADLEAF WEEDS	All Reg.	Air Ground	PG
16011	PARAQUAT	WEEDS	All Reg.	Air Ground	PG

PERMIT COMMODITIES

Crop	District	Section	Town	Range	Meridian
Site	Location/Site Narrative/Site Conditions		Quantity	Units	

ALFALFA (23001-0)

4-2	<i>Sw Corner Lammers + Schutte</i>	A	25	02S	04E	M
	MAP 4 FIELD 2		32.00	A		

Site Conditions: P Q
 1060 (CARBOFURAN), 3140 (AZINPHOS-METHYL), 3830 (METHOMYL), 3940 (METHYL PARATHION), 5540 (STRYCHNINE), 8041 (2,4-DB), 16011 (PARAQUAT),

OAT FOR/FOD (22006-0)

1-1	S/I-205 & E/HANSEN	A	22	02S	04E	M
			3.00	A		

Site Conditions: P Q
 2000 (DICAMBA), 2300 (DISULFOTON), 4780 (PHORATE), 7860 (MCPA, DIMETHYLAMINE), 9801 (2,4-D AMINE), 16011 (PARAQUAT),

1-2	E/HANSEN, S/I-205	A	23	02S	04E	M
			2.00	A		

Site Conditions: P Q
 2000 (DICAMBA), 2300 (DISULFOTON), 4780 (PHORATE), 7860 (MCPA, DIMETHYLAMINE), 9801 (2,4-D AMINE), 16011 (PARAQUAT),

1-3	E/HANSEN S/I-205 <i>E/MOUNTAIN HOUSE</i>	A	23	02S	04E	M
			8.00	A		

Site Conditions: P Q
 2000 (DICAMBA), 2300 (DISULFOTON), 4780 (PHORATE), 7860 (MCPA, DIMETHYLAMINE), 9801 (2,4-D AMINE), 16011 (PARAQUAT),

1-4	S/I-205 & E/HANSEN	A	22	02S	04E	M
			12.00	A		

Site Conditions: P Q
 2000 (DICAMBA), 2300 (DISULFOTON), 4780 (PHORATE), 7860 (MCPA, DIMETHYLAMINE), 9801 (2,4-D AMINE), 16011 (PARAQUAT),

3-1	S/CA AQUEDUCT & N/UPPER	A	2	03S	04E	M
			60.00	A		

Site Conditions: P Q
 2000 (DICAMBA), 2300 (DISULFOTON), 4780 (PHORATE), 7860 (MCPA, DIMETHYLAMINE), 9801 (2,4-D AMINE), 16011 (PARAQUAT),

OAT FOR/FOD (22006-0)

4-1	MAP 4 FIELD 1	A	25	02S	04E	M
			8.00	A		
Site Conditions: P Q 2000 (DICAMBA), 2300 (DISULFOTON), 4780 (PHORATE), 7860 (MCPA, DIMETHYLAMINE), 9801 (2,4-D AMINE), 16011 (PARAQUAT),						

SOIL FUM/PREPLT (40008-0)

1-1	S/I-205 & E/HANSEN	A	22	02S	04E	M
			3.00	A		
Site Conditions: P Q 9801 (2,4-D AMINE), 16011 (PARAQUAT),						

1-2	E/HANSEN, S/I-205	A	23	02S	04E	M
			2.00	A		
Site Conditions: P Q 9801 (2,4-D AMINE), 16011 (PARAQUAT),						

1-3	E/HANSEN, S/I-205	A	23	02S	04E	M
			8.00	A		
Site Conditions: P Q 9801 (2,4-D AMINE), 16011 (PARAQUAT),						

1-4	S/I-205 & E/HANSEN	A	22	02S	04E	M
			12.00	A		
Site Conditions: P Q 9801 (2,4-D AMINE), 16011 (PARAQUAT),						

2-1	S/GRANTLINE & SW BYRON RD	A	13	02S	04E	M
			15.00	A		
Site Conditions: P Q 9801 (2,4-D AMINE), 16011 (PARAQUAT),						

4-1	MAP 4 FIELD 1	A	25	02S	04E	M
			8.00	A		
Site Conditions: P Q 9801 (2,4-D AMINE), 16011 (PARAQUAT),						

4-2	MAP 4 FIELD 2	A	25	02S	04E	M
			32.00	A		
Site Conditions: P Q 9801 (2,4-D AMINE), 16011 (PARAQUAT),						

UNCUL NON-AG (67000-0)

UNCUL NON-AG (67000-0)

ALL	SE HANSEN & I-205	A	23	02S	04E	M
			2.00	A		

Site Conditions: P Q
 9801 (2,4-D AMINE), 16011 (PARAQUAT),

WHEAT FOR/FOD (22007-0)

2-1	S/GRANTLINE & SW BYRON RD	A	13	02S	04E	M
			15.00	A		

Site Conditions: P Q
 2000 (DICAMBA), 2300 (DISULFOTON), 4780 (PHORATE), 7860 (MCPA, DIMETHYLAMINE), 9801 (2,4-D AMINE), 16011 (PARAQUAT),

5-1	<i>SE Corner Grant Line & Hansen</i> MAP 5 FIELD 1	A	14	02S	04E	M
			31.00	A		

Site Conditions: A P Q
 2000 (DICAMBA), 2300 (DISULFOTON), 4780 (PHORATE), 7860 (MCPA, DIMETHYLAMINE), 9801 (2,4-D AMINE), 16011 (PARAQUAT),

APPLICATION - RESTRICTED MATERIALS PERMIT - SUPPLEMENT

PERMIT NO. 390216F

PAGE NO.

Crop Change

LOCATION	SEC	TWN	RNG	MAP ID	COMMODITY	ACRES/ UNITS	PESTICIDES	PESTS	F*	M**	RATE	DILUTION/ VOLUME	APPL	DATE/ TIMING
7.				4-2	SUDANGRUS	32	Decombe MCPA 24-D Paraguard							
8.														
9.														
10.														
11.														
12.														
13.														
14.														
15.														
16.														
17.														
18.														
19.														
20.														
21.														
22.														
23.														
24.														
25.														
26.														
27.														
28.														
29.														
30.														
31.														

APPLICANT SIGNATURE Mark Torneria DATE 6/1/11
 ISSUED BY John DeWitt DATE 6/1/11

*Formulation: L--Liquid B--Bait D--Dust F--Fumigant G--Granules
 WP--Wettable Powder O--Other
 **Method: A--Air F--Fumigation Gr--Ground O--Other



San Joaquin County
Agricultural Commissioner's Office

3902168

District A
Permittee

Gouvaia, Mark

Map #
4



02S04E
25

LAMMERS

4-2
32 Ac
Sudangrass

4-1
8 Ac Oats

SCHULTE

REVISED

61111

- 1B - Incorporation
- 1C - Applied between April 1 and July 31
- 2 - Runoff passes through adjacent fully vegetated noncrop area
- 3 - Compliance with NPDES permit

GWP-R Runoff GWPA's within San Joaquin County

- 1 - Soil disturbance
- 2 - Incorporated
- 3 - Band treatment
- 4 - Applied between April 1 and July 31
- 5 - Runoff water held onsite
- 6 - Runoff water stored offsite
- 7 - Runoff to adjacent fallow field

GWP-L Leaching GWPA's within San Joaquin County

- 1 - No irrigation
- 2 - Bed or berm application
- 3 - Managed irrigation

GWP-Director Director Approved Alternative Management Practices or Interim Use

- 1 - Director approved alternative
- 2 - Director approved interim use

Revised 10/04

P General

CONDITION - P - General

In addition to all applicable laws, regulations, label restrictions and other more restrictive conditions of this permit, THE FOLLOWING CONDITIONS APPLY TO APPLICATIONS COVERED BY THIS PERMIT.

1. Maximum wind velocities for applications of Restricted Materials unless otherwise covered by the label, law, regulation, other permit conditions or environmental conditions at the application site are:
 - a. Spray - 12 m.p.h.
 - b. Dust - 8 m.p.h.
 - c. Pellets, granular or baits - 16 m.p.h.
2. No pesticide application shall be made or continued when there is the likelihood of contaminating any persons, non-target crops, animals or other public or private property.
3. Unless specifically named as a dust on this permit, NO DUST FORMULATIONS are allowed.
4. Apply pesticides covered by SLN(s) and Section 18(s) in conformance with the SLN(s) and Section 18(s).

5. A flagger is required at the application site for all AIR applications of Zinc Phosphide bait.

Revised 10/90

Q Dicamba & Phenoxy Herbicide CV

CONDITION - Q - DICAMBA AND PHENOXY HERBICIDES - CENTRAL VALLEY/HAZARDOUS AREA

In addition to all applicable laws, regulations and label restrictions, the CONDITIONS CHECKED BELOW APPLY to applications covered by this permit.

1. No ester formulation applications allowed.
2. A smoke column is required at the application site for all Phenoxy and Dicamba applications by aircraft beginning March 16 and continuing through October 15.
3. Do not discharge material more than 10 feet above the crop or target.
4. A drift reducing agent shall be added to the spray mixture at label rates.
5. Maximum wind velocity for Phenoxy herbicides - 10 m.p.h.
6. Maximum wind velocity for Dicamba - 10 m.p.h. EXCEPT when wind is moving in direction of sensitive crops, the maximum wind velocity - 5 m.p.h.
7. No Dicamba application allowed in the vicinity of sensitive crops when the maximum temperature on the day of application is predicted to exceed 85 degrees Fahrenheit. Predicted temperature for the following day will be determined by the 3:30 p.m. prediction by the National Weather Station - Stockton Airport.
8. Dicamba applications by aircraft are restricted to a minimum distance of two (2) miles from the following susceptible crops: beans, grapes, sunflower, tomato, safflower, curcurbits, potatoes.
9. Dicamba applications by ground are restricted to a minimum distance of 20 feet from the following susceptible crops: beans, safflower, tomato, curcurbits, potatoes and 1/4 mile from grapes and sunflowers.
10. No Dicamba or Phenoxy herbicide applications allowed beginning March 16 and continuing through October 15, and until grape leaves in the vicinity of the treated area are "browned off".

Revised 10/90

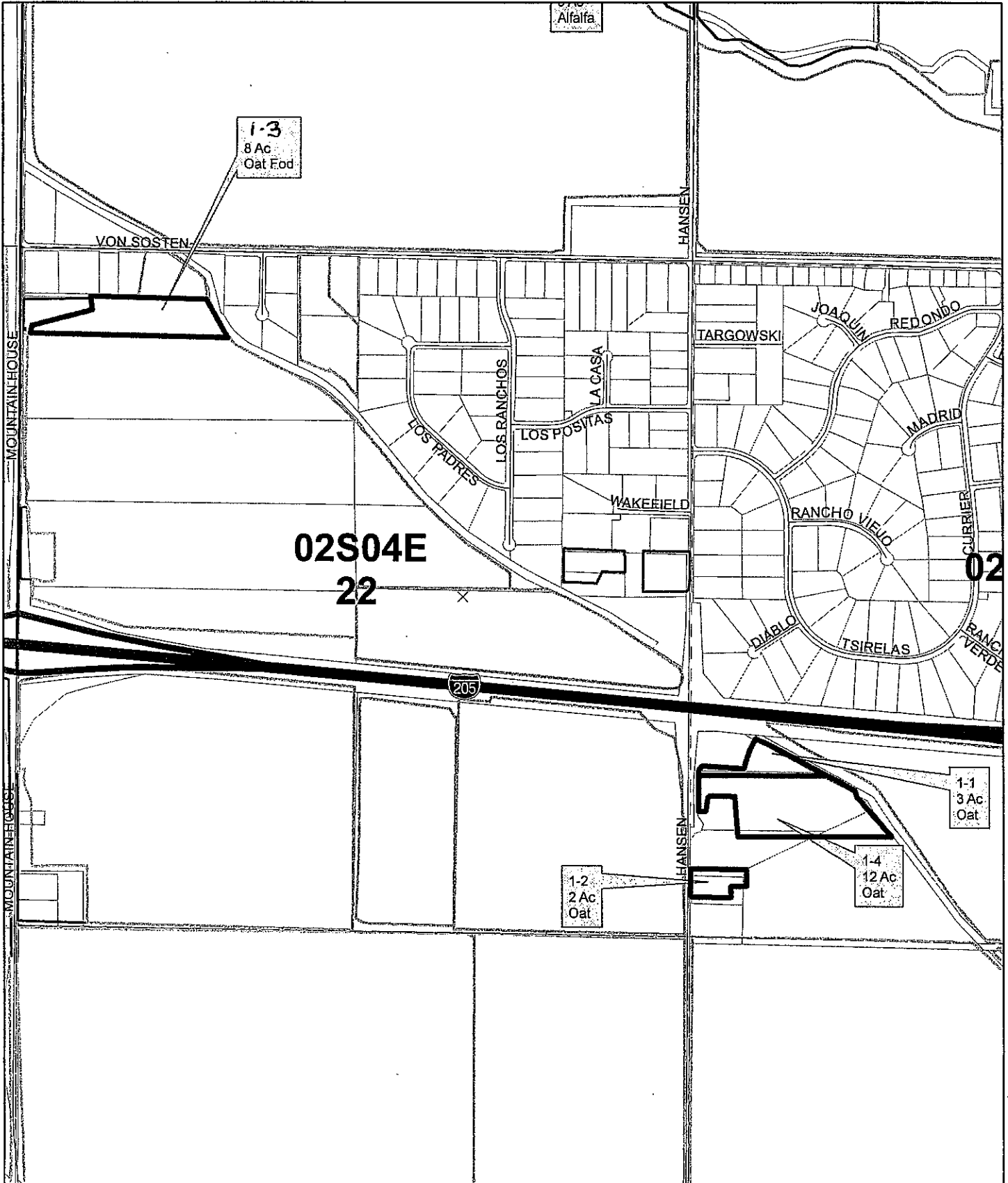


San Joaquin County
Agricultural Commissioner's Office

3902168

District A
Permittee
Gouvaia, Mark

Map #
1





San Joaquin County
Agricultural Commissioner's Office

3902168

District A
Permittee

Gouvaia, Mark

Map #
2

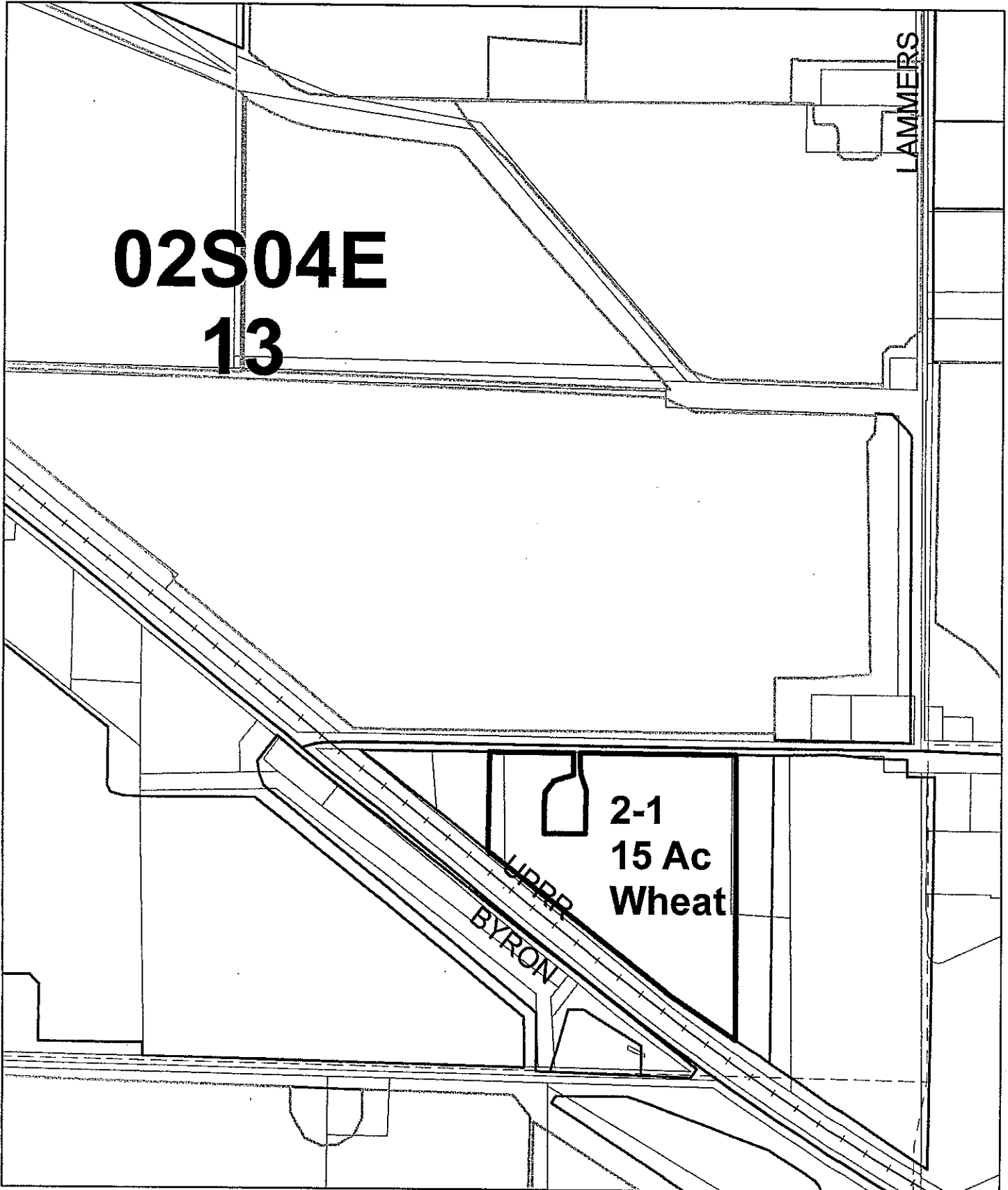


**02S04E
13**

LAMMERS

2-1
15 Ac
Wheat

UPPER
BYRON





San Joaquin County
Agricultural Commissioner's Office

3902168

District A
Permittee

Gouvaia, Mark

Map #
3

