



GOODWIN CONSULTING GROUP

**CITY OF TRACY
COMMUNITY FACILITIES DISTRICT NO. 98-1
(PLAN C PROPERTIES)**

**CFD TAX ADMINISTRATION REPORT
FISCAL YEAR 2021-22**

January 1, 2022

***Community Facilities District No. 98-1
CFD Tax Administration Report***

TABLE OF CONTENTS

<i>Section</i>	<i>Page</i>
Executive Summary	i
I. Introduction.....	1
II. Purpose of Report	2
III. Special Tax Requirement.....	3
IV. Special Tax Levy	4
V. Development Update	6
VI. Prepayments.....	7
VII. State Reporting Requirements	8
Appendix A – Summary of Fiscal Year 2021-22 Special Tax Levy	
Appendix B – Fiscal Year 2021-22 Special Tax Levy for Individual Assessor’s Parcels	
Appendix C – Rate and Method of Apportionment of Special Tax	
Appendix D – Boundary Map of Community Facilities District No. 98-1	
Appendix E – Assessor’s Parcel Maps for Fiscal Year 2021-22	

EXECUTIVE SUMMARY

The following summary provides a brief overview of the main points from this report regarding the City of Tracy Community Facilities District No. 98-1 (Plan C Properties) (“CFD No. 98-1”):

Fiscal Year 2021-22 Special Tax Levy

Number of Taxed Parcels	Total Special Tax Levy
4,448	\$5,967,789

For further detail regarding the special tax levy or special tax rates, please refer to Section IV of this report.

Development Status for Fiscal Year 2021-22

Type of Property	Tax Zone 1 Units or Acreage	Tax Zone 2 Units or Acreage
Single Family Residential Property	1,183 Units	3,264 Units
Multi-Family Residential Property	156 Units	0 Units
Non-Residential Property	0.00 Acres	0.00 Acres

For more information regarding the status of development in CFD No. 98-1, please see Section V of this report.

Outstanding Bonds Summary

Bonds	Original Principal	Amount Retired	Current Amount Outstanding
2005 Special Tax Refunding Bonds Series A	\$65,945,000	\$38,830,000*	\$27,115,000*

** As of the date of this report.*

I. INTRODUCTION

City of Tracy Community Facilities District No. 98-1 (Plan C Properties)

On April 7, 1998, the City Council of the City of Tracy (the “City”) established Community Facilities District No. 98-1 (Plan C Properties). In a landowner election held on the same day, the then-qualified landowner electors within CFD No. 98-1 authorized the levy of a Mello-Roos special tax on property within CFD No. 98-1 to fund certain public facilities. The landowners also voted to incur bonded indebtedness, secured by special taxes levied in CFD No. 98-1 in an amount not to exceed \$63,100,000.

The types of facilities to be funded by special tax revenues generally include water facilities (water supply & treatment and water distribution & reservoirs), wastewater facilities (wastewater treatment and wastewater conveyance) and other public infrastructure improvements for the benefit of residents within CFD No. 98-1.

The Mello-Roos Community Facilities Act of 1982

The reduction in property tax revenue that resulted from the passage of Proposition 13 in 1978 required public agencies and real estate developers to look for other means to fund public infrastructure. The funding available from traditional assessment districts was limited by certain requirements of the assessment acts, and it became clear that a more flexible funding tool was needed. In response, the California State Legislature (the “Legislature”) approved the Mello-Roos Community Facilities Act of 1982, which provides for the levy of a special tax within a defined geographic area, namely a community facilities district, if such a levy is approved by two-thirds of the qualified electors in the area. Community facilities districts can generate funding for a broad range of facilities, and special taxes can be allocated to property in any reasonable manner other than on an ad valorem basis.

A community facilities district is authorized to issue tax-exempt bonds that are secured by land within the district. If a parcel does not pay the special tax levied on it, a public agency can foreclose on the parcel and use the proceeds of the foreclosure sale to ensure that bondholders receive interest and principal payments on the bonds. Because bonds issued by a community facilities district are land-secured, there is no risk to a public agency’s general fund or taxing capacity. In addition, because the bonds are tax-exempt, they typically carry an interest rate that is lower than conventional construction financing.

II. PURPOSE OF REPORT

This CFD Tax Administration Report (the “Report”) presents findings from research and financial analysis performed by Goodwin Consulting Group, Inc. to determine the fiscal year 2021-22 special tax levy for CFD No. 98-1. The Report is intended to provide information to interested parties, including the current financial obligations, special taxes to be levied in fiscal year 2021-22, and the development status of CFD No. 98-1.

The remainder of the Report is organized as follows:

- **Section III** identifies financial obligations of CFD No. 98-1 for fiscal year 2021-22.
- **Section IV** provides a summary of the methodology that is used to apportion the Special Tax among parcels in CFD No. 98-1.
- **Section V** summarizes the status of development within CFD No. 98-1.
- **Section VI** describes Special Tax prepayments that have occurred in the CFD.
- **Section VII** provides information on state reporting requirements.

III. SPECIAL TAX REQUIREMENT

Special taxes for CFD No. 98-1 are levied pursuant to the methodology set forth in the Rate and Method of Apportionment of Special Tax (“RMA”), which was adopted as an exhibit to the Resolution of Formation of CFD No. 98-1. The amount of the Special Tax levied in any fiscal year is determined through the application of the Special Tax Requirement. *(Unless otherwise indicated, capitalized terms are defined in the RMA in Appendix C.)*

Special Tax Requirement

The Special Tax Requirement is defined as the amount that must be levied in any fiscal year to: (i) pay principal and interest on Bonds; (ii) create or replenish reserve funds; (iii) cure any delinquencies in the payment of principal or interest on Bonds which have occurred in the prior Fiscal Year or (based on delinquencies in the payment of Special Taxes which have already taken place) are expected to occur in the Fiscal Year in which the tax will be collected; (iv) pay administrative expenses of the CFD; and (vi) pay construction expenses to be funded directly from Special Tax proceeds. For fiscal year 2021-22, the Special Tax Requirement is \$5,967,789. The calculation of the Special Tax Requirement is shown in the following table.

**Community Facilities District No. 98-1
Special Tax Requirement*
Fiscal Year 2021-22**

Debt Service	\$5,930,727
February 1, 2022 Interest Payment	\$705,363
August 1, 2022 Interest Payment	\$705,363
August 1, 2022 Principal Payment	\$4,520,000
Administrative Expenses	\$37,034
City Administration	\$5,190
Fiscal Agent Costs	\$3,000
Special Tax Consultant	\$15,500
County Fee	\$13,344
Special Tax Requirement for Fiscal Year 2021-22	\$5,967,789

**Totals may not sum due to rounding.*

IV. SPECIAL TAX LEVY

Special Tax Categories

Special taxes within CFD No. 98-1 are levied pursuant to the methodology set forth in the RMA. Among other things, the RMA establishes various special tax categories against which the special taxes may be levied, the maximum special tax rates, and the methodology by which the special taxes are applied. For each Fiscal Year, all Taxable Property within CFD No. 98-1 shall be classified as either Developed Property or Undeveloped Property and shall be subject to Special Taxes in accordance with the rate and method of apportionment determined pursuant to Sections C and D in the RMA. For purposes of determining the applicable Special Tax pursuant to Section C, Developed Property shall be assigned to one of the Land Use Classes designated in Table 1 in the RMA. For Single Family Residential Property and Multi-Family Residential Property, the number of Residential Units shall be determined by referencing the condominium plan, apartment plan, site plan, or other development plan. *(Unless otherwise indicated, capitalized terms are defined in the RMA in Appendix C.)*

Maximum Special Tax Rates

The maximum Special Tax rates applicable to each category of Taxable Property in CFD No. 98-1 are set forth in Section C of the RMA. The percentage of the maximum special tax rates that will be levied on each land use category in fiscal year 2021-22 are determined by the method of apportionment included in Section D of the RMA. The table in Appendix A identifies the fiscal year 2021-22 maximum special tax rates and actual special tax rates for Taxable Property in CFD No. 98-1.

Apportionment of Special Taxes

As set forth in Section D of the RMA, each fiscal year the Administrator shall determine the Special Tax Requirement and shall levy the Special Tax as follows:

First: The Special Tax shall be levied Proportionately on each Assessor's Parcel of Developed Property up to 100% of the Assigned Special Tax for Developed Property.

Second: If additional monies are needed to satisfy the costs of the Special Tax Requirement after the first step has been applied, the Special Tax shall be levied Proportionately on each Assessor's Parcel of Undeveloped Property up to 100% of the Assigned Special Tax for Undeveloped Property.

Third: If additional monies are needed to satisfy the costs of the Special Tax Requirement after the first two steps have been completed, the levy of the Special Tax on each Assessor's parcel of Developed Property whose Backup Special Tax is greater than its Assigned Special Tax shall be

increased Proportionately from the Assigned Special Tax up to the amount of the Backup Special Tax.

Fourth: If additional monies are needed to satisfy the costs of the Special Tax Requirement after the first three steps have been completed, the Special Tax shall be levied Proportionately on each Assessor's Parcel of Owner Association Property, using the Assigned Special Tax rates for Undeveloped Property.

Fifth: If additional monies are needed to satisfy the costs of the Special Tax Requirement after the first four steps have been completed, the Special Tax shall be levied Proportionately on each Assessor's Parcel of Public Property, using the Assigned Special Tax rates for Undeveloped Property.

The special tax roll, which identifies the special tax to be levied against each parcel in CFD No. 98-1 in fiscal year 2021-22, is provided in Appendix B.

V. DEVELOPMENT UPDATE

From January 1, 2020 to December 31, 2020 building permits have been issued by the City for new construction of 18 units. As of January 1, 2021, a total of 4,448 parcels within CFD No. 98-1 have had a building permit issued for new construction.

Based on the current status of development in CFD No. 98-1, the following table summarizes the allocation of parcels to the special tax categories established in the RMA:

**Community Facilities District No. 98-1
Allocation to Special Tax Categories
For Fiscal Year 2021-22**

Type of Property	<i>Tax Zone 1</i> Units or Acreage	<i>Tax Zone 2</i> Units or Acreage
Single Family Residential Property	1,183 Units	3,264 Units
Multi-Family Residential Property	156 Units	0 Units
Non-Residential Property	0.00 Acres	0.00 Acres

VI. PREPAYMENTS

CFD No. 98-1 allows property owners to payoff (i.e., prepay) their special tax obligation if they so choose. As of June 30, 2021, 82 parcels in CFD No. 98-1 have prepaid his/her special tax obligation. These parcels are identified by assessor’s parcel numbers listed below.

240-550-210-000	240-290-030-000	238-040-340-000	238-040-550-000
246-330-040-000	240-530-460-000	238-040-350-000	238-040-560-000
246-330-050-000	238-040-150-000	238-040-360-000	238-040-570-000
246-330-320-000	238-040-160-000	238-040-370-000	238-040-580-000
246-330-310-000	238-040-170-000	238-040-380-000	238-040-590-000
246-330-100-000	238-040-180-000	238-040-390-000	238-040-600-000
246-330-110-000	238-040-190-000	238-040-400-000	238-040-610-000
246-330-060-000	238-040-200-000	238-040-410-000	238-040-620-000
246-330-230-000	238-040-210-000	238-040-420-000	238-040-630-000
246-330-490-000	238-040-220-000	238-040-430-000	238-040-640-000
246-330-220-000	238-040-230-000	238-040-440-000	238-040-650-000
246-330-250-000	238-040-240-000	238-040-450-000	238-040-660-000
246-330-020-000	238-040-250-000	238-040-460-000	238-040-670-000
246-330-240-000	238-040-260-000	238-040-470-000	238-040-680-000
246-330-030-000	238-040-270-000	238-040-480-000	238-040-690-000
246-330-260-000	238-040-280-000	238-040-490-000	238-040-700-000
252-310-460-000	238-040-290-000	238-040-500-000	238-040-710-000
252-310-220-000	238-040-300-000	238-040-510-000	238-040-720-000
252-310-230-000	238-040-310-000	238-040-520-000	238-040-730-000
246-330-010-000	238-040-320-000	238-040-530-000	
246-330-290-000	238-040-330-000	238-040-540-000	

VII. STATE REPORTING REQUIREMENTS

Senate Bill No. 165

On September 18, 2000, former Governor Gray Davis signed Senate Bill 165 which enacted the Local Agency Special Tax and Bond Accountability Act. In approving the bill, the Legislature declared that local agencies need to demonstrate to the voters that special taxes and bond proceeds are being spent on the facilities and services for which they were intended. To further this objective, the Legislature added Sections 50075.3 and 53411 to the California Government Code setting forth annual reporting requirements relative to special taxes collected and bonds issued by a local public agency. Pursuant to the Sections 50075.3 and 53411, the “chief fiscal officer” of the public agency will, by January 1, 2002, and at least once a year thereafter, file a report with the City setting forth (i) the amount of special taxes that have been collected and expended; (ii) the status of any project required or authorized to be funded by the special taxes; (iii) if bonds have been issued, the amount of bonds that have been collected and expended; and (iv) if bonds have been issued, the status of any project required or authorized to be funded from bond proceeds.

Assembly Bill No. 1666

On July 25, 2016, Governor Jerry Brown signed Assembly Bill No. 1666, adding Section 53343.2 to the California Government Code (“GC”). The bill enhances the transparency of community facilities districts by requiring that certain reports be accessible on a local agency’s web site. Pursuant to Section 53343.2, a local agency that has a web site shall, within seven months after the last day of each fiscal year of the district, display prominently on its web site the following information:

Item (a): A copy of an annual report, if requested, pursuant to GC Section 53343.1. The report required by Section 53343.1 includes CFD budgetary information for the prior fiscal year and is only prepared by a community facilities district at the request of a person who resides in or owns property in the community facilities district. If the annual report has not been requested to be prepared, then a posting to the web site would not be necessary.

Item (b): A copy of the report provided to the California Debt and Investment Advisory Commission (“CDIAC”) pursuant to GC Section 53359.5. Under Section 53359.5, local agencies must provide CDIAC with the following: (i) notice of proposed sale of bonds; (ii) annual reports on the fiscal status of bonded districts; and (iii) notice of any failure to pay debt service on bonds, or of any draw on a reserve fund to pay debt service on bonds.

Item (c): A copy of the report provided to the State Controller’s Office pursuant to GC Section 12463.2. This section refers to the parcel tax portion of a local agency’s Financial Transactions Report that is prepared for the State Controller’s Office annually. Note that school districts are not subject to the reporting required by GC Section 12463.2.

Assembly Bill No. 1483

On October 9, 2019, Governor Gavin Newsom signed Assembly Bill No. 1483, adding Section 65940.1 to the California Government Code. The law requires that a city, county, or special district that has an internet website, maintain on its website a current schedule of fees, exactions, and affordability requirements imposed by the public agency on all housing development projects. Pursuant to Section 65940.1, the definition of an exaction includes a special tax levied pursuant to the Mello-Roos Community Facilities Act.

Assembly Bill No. 1483 defines a housing development project as consisting of (a) residential units only; or (b) mixed-use developments consisting of residential and non-residential land uses with at least two-thirds of the square footage designated for residential use; or (c) transitional housing or supportive housing. Assembly Bill No. 1483 also requires a city, county, or special district to update this information on their website within 30 days of any changes made to the information.

APPENDIX A

Summary of Fiscal Year 2021-22 Special Tax Levy

City of Tracy
CFD No. 98-1 (Plan C Properties)
Fiscal Year 2021-22 Special Tax Levy Summary

DEVELOPED PROPERTY

Land Use	Taxable Parcels	Residential Units	Taxable Acreage	FY 2021-22 Maximum Special Tax	FY 2021-22 Actual Special Tax	FY 2021-22 Total Special Tax Levy
Single Family Residential					<i>per unit</i>	
Tax Zone 1	1,183	1,183	n/a	\$1,576.90	\$1,254.66	\$1,484,263
Tax Zone 2	3,264	3,264	n/a	\$1,703.05	\$1,355.04	\$4,422,851
Subtotal	4,447	4,447	n/a			\$5,907,113
Multi-Family Residential					<i>per unit</i>	
Tax Zone 1	1	156	n/a	\$488.84	\$388.94	\$60,675
Tax Zone 2	0	0	n/a	\$520.38	\$414.04	\$0
Subtotal	1	156	n/a			\$60,675
Non-Residential Property					<i>per acre</i>	
Tax Zone 1	0	n/a	0.00	\$4,714.93	\$3,751.44	\$0
Tax Zone 2	0	n/a	0.00	\$5,093.38	\$4,052.54	\$0
Subtotal	0	n/a	0.00			\$0
Total Developed Property	4,448	4,603	0.00			\$5,967,789

UNDEVELOPED PROPERTY

Original Assessor's Parcel	Development	Taxable Parcels	Taxable Acreage	FY 2021-22 Assigned Special Tax	FY 2021-22 Actual Special Tax	FY 2021-22 Total Special Tax Levy
238-080-08	Huntington Park	1	0.24	\$14,760 per acre	\$0	\$0
240-060-04	Redbridge	4	0.83	\$11,007 per acre	\$0	\$0
244-020-05	Edgewood Estates	2	11.03	\$9,367 per acre	\$0	\$0
246-150-08	Larkspur Estates	1	1.89	\$11,843 per acre	\$0	\$0
248-050-07	Glenbriar	2	2.01	\$5,882 per acre	\$0	\$0
Total Undeveloped Property		10	16.00			\$0
TOTAL FISCAL YEAR 2021-22 SPECIAL TAX LEVY						\$5,967,789

APPENDIX B

*Fiscal Year 2021-22 Special Tax Levy
for Individual Assessor's Parcels*

City of Tracy
CFD No. 98-1 (Plan C Properties)
Fiscal Year 2021-22 Special Tax Levy

Assessor's Parcel Numbers	Tax Zone	Development Status	FY 2021-22 Maximum Special Tax	FY 2021-22 Actual Special Tax
238-040-150-000	2	Prepaid	\$0.00	\$0.00
238-040-160-000	2	Prepaid	\$0.00	\$0.00
238-040-170-000	2	Prepaid	\$0.00	\$0.00
238-040-180-000	2	Prepaid	\$0.00	\$0.00
238-040-190-000	2	Prepaid	\$0.00	\$0.00
238-040-200-000	2	Prepaid	\$0.00	\$0.00
238-040-210-000	2	Prepaid	\$0.00	\$0.00
238-040-220-000	2	Prepaid	\$0.00	\$0.00
238-040-230-000	2	Prepaid	\$0.00	\$0.00
238-040-240-000	2	Prepaid	\$0.00	\$0.00
238-040-250-000	2	Prepaid	\$0.00	\$0.00
238-040-260-000	2	Prepaid	\$0.00	\$0.00
238-040-270-000	2	Prepaid	\$0.00	\$0.00
238-040-280-000	2	Prepaid	\$0.00	\$0.00
238-040-290-000	2	Prepaid	\$0.00	\$0.00
238-040-300-000	2	Prepaid	\$0.00	\$0.00
238-040-310-000	2	Prepaid	\$0.00	\$0.00
238-040-320-000	2	Prepaid	\$0.00	\$0.00
238-040-330-000	2	Prepaid	\$0.00	\$0.00
238-040-340-000	2	Prepaid	\$0.00	\$0.00
238-040-350-000	2	Prepaid	\$0.00	\$0.00
238-040-360-000	2	Prepaid	\$0.00	\$0.00
238-040-370-000	2	Prepaid	\$0.00	\$0.00
238-040-380-000	2	Prepaid	\$0.00	\$0.00
238-040-390-000	2	Prepaid	\$0.00	\$0.00
238-040-400-000	2	Prepaid	\$0.00	\$0.00
238-040-410-000	2	Prepaid	\$0.00	\$0.00
238-040-420-000	2	Prepaid	\$0.00	\$0.00
238-040-430-000	2	Prepaid	\$0.00	\$0.00
238-040-440-000	2	Prepaid	\$0.00	\$0.00
238-040-450-000	2	Prepaid	\$0.00	\$0.00
238-040-460-000	2	Prepaid	\$0.00	\$0.00
238-040-470-000	2	Prepaid	\$0.00	\$0.00
238-040-480-000	2	Prepaid	\$0.00	\$0.00
238-040-490-000	2	Prepaid	\$0.00	\$0.00
238-040-500-000	2	Prepaid	\$0.00	\$0.00
238-040-510-000	2	Prepaid	\$0.00	\$0.00
238-040-520-000	2	Prepaid	\$0.00	\$0.00
238-040-530-000	2	Prepaid	\$0.00	\$0.00
238-040-540-000	2	Prepaid	\$0.00	\$0.00
238-040-550-000	2	Prepaid	\$0.00	\$0.00
238-040-560-000	2	Prepaid	\$0.00	\$0.00
238-040-570-000	2	Prepaid	\$0.00	\$0.00
238-040-580-000	2	Prepaid	\$0.00	\$0.00
238-040-590-000	2	Prepaid	\$0.00	\$0.00
238-040-600-000	2	Prepaid	\$0.00	\$0.00
238-040-610-000	2	Prepaid	\$0.00	\$0.00
238-040-620-000	2	Prepaid	\$0.00	\$0.00
238-040-630-000	2	Prepaid	\$0.00	\$0.00
238-040-640-000	2	Prepaid	\$0.00	\$0.00
238-040-650-000	2	Prepaid	\$0.00	\$0.00
238-040-660-000	2	Prepaid	\$0.00	\$0.00
238-040-670-000	2	Prepaid	\$0.00	\$0.00

City of Tracy
CFD No. 98-1 (Plan C Properties)
Fiscal Year 2021-22 Special Tax Levy

Assessor's Parcel Numbers	Tax Zone	Development Status	FY 2021-22 Maximum Special Tax	FY 2021-22 Actual Special Tax
238-040-680-000	2	Prepaid	\$0.00	\$0.00
238-040-690-000	2	Prepaid	\$0.00	\$0.00
238-040-700-000	2	Prepaid	\$0.00	\$0.00
238-040-710-000	2	Prepaid	\$0.00	\$0.00
238-040-720-000	2	Prepaid	\$0.00	\$0.00
238-040-730-000	2	Prepaid	\$0.00	\$0.00
238-080-090-000	2	Undeveloped	\$4,413.25	\$0.00
238-350-430-000	2	Developed	\$1,703.05	\$1,355.04
238-350-440-000	2	Developed	\$1,703.05	\$1,355.04
238-350-450-000	2	Developed	\$1,703.05	\$1,355.04
238-350-460-000	2	Developed	\$1,703.05	\$1,355.04
238-350-470-000	2	Developed	\$1,703.05	\$1,355.04
238-400-010-000	2	Developed	\$1,703.05	\$1,355.04
238-400-020-000	2	Developed	\$1,703.05	\$1,355.04
238-400-030-000	2	Developed	\$1,703.05	\$1,355.04
238-400-040-000	2	Developed	\$1,703.05	\$1,355.04
238-400-050-000	2	Developed	\$1,703.05	\$1,355.04
238-400-060-000	2	Developed	\$1,703.05	\$1,355.04
238-400-070-000	2	Developed	\$1,703.05	\$1,355.04
238-400-080-000	2	Developed	\$1,703.05	\$1,355.04
238-400-090-000	2	Developed	\$1,703.05	\$1,355.04
238-400-100-000	2	Developed	\$1,703.05	\$1,355.04
238-400-110-000	2	Developed	\$1,703.05	\$1,355.04
238-400-120-000	2	Developed	\$1,703.05	\$1,355.04
238-400-130-000	2	Developed	\$1,703.05	\$1,355.04
238-400-140-000	2	Developed	\$1,703.05	\$1,355.04
238-400-150-000	2	Developed	\$1,703.05	\$1,355.04
238-400-160-000	2	Developed	\$1,703.05	\$1,355.04
238-400-170-000	2	Developed	\$1,703.05	\$1,355.04
238-400-180-000	2	Developed	\$1,703.05	\$1,355.04
238-400-190-000	2	Developed	\$1,703.05	\$1,355.04
238-400-200-000	2	Developed	\$1,703.05	\$1,355.04
238-400-210-000	2	Developed	\$1,703.05	\$1,355.04
238-400-220-000	2	Developed	\$1,703.05	\$1,355.04
238-400-230-000	2	Developed	\$1,703.05	\$1,355.04
238-400-240-000	2	Developed	\$1,703.05	\$1,355.04
238-400-250-000	2	Developed	\$1,703.05	\$1,355.04
238-400-260-000	2	Developed	\$1,703.05	\$1,355.04
238-400-270-000	2	Developed	\$1,703.05	\$1,355.04
238-400-280-000	2	Developed	\$1,703.05	\$1,355.04
238-400-290-000	2	Developed	\$1,703.05	\$1,355.04
238-400-300-000	2	Developed	\$1,703.05	\$1,355.04
238-400-310-000	2	Developed	\$1,703.05	\$1,355.04
238-400-320-000	2	Developed	\$1,703.05	\$1,355.04
238-400-330-000	2	Developed	\$1,703.05	\$1,355.04
238-400-340-000	2	Developed	\$1,703.05	\$1,355.04
238-400-350-000	2	Developed	\$1,703.05	\$1,355.04
238-400-360-000	2	Developed	\$1,703.05	\$1,355.04
238-400-400-000	2	Developed	\$1,703.05	\$1,355.04
238-400-410-000	2	Developed	\$1,703.05	\$1,355.04
238-400-420-000	2	Developed	\$1,703.05	\$1,355.04
238-400-430-000	2	Developed	\$1,703.05	\$1,355.04
238-400-440-000	2	Developed	\$1,703.05	\$1,355.04

City of Tracy
CFD No. 98-1 (Plan C Properties)
Fiscal Year 2021-22 Special Tax Levy

Assessor's Parcel Numbers	Tax Zone	Development Status	FY 2021-22 Maximum Special Tax	FY 2021-22 Actual Special Tax
238-400-450-000	2	Developed	\$1,703.05	\$1,355.04
238-400-460-000	2	Developed	\$1,703.05	\$1,355.04
238-400-470-000	2	Developed	\$1,703.05	\$1,355.04
238-400-480-000	2	Developed	\$1,703.05	\$1,355.04
238-400-490-000	2	Developed	\$1,703.05	\$1,355.04
238-400-500-000	2	Developed	\$1,703.05	\$1,355.04
238-400-510-000	2	Developed	\$1,703.05	\$1,355.04
238-400-520-000	2	Developed	\$1,703.05	\$1,355.04
238-400-530-000	2	Developed	\$1,703.05	\$1,355.04
238-400-540-000	2	Developed	\$1,703.05	\$1,355.04
238-400-550-000	2	Developed	\$1,703.05	\$1,355.04
238-400-560-000	2	Developed	\$1,703.05	\$1,355.04
238-400-570-000	2	Developed	\$1,703.05	\$1,355.04
238-400-580-000	2	Developed	\$1,703.05	\$1,355.04
238-400-590-000	2	Developed	\$1,703.05	\$1,355.04
238-410-010-000	2	Developed	\$1,703.05	\$1,355.04
238-410-020-000	2	Developed	\$1,703.05	\$1,355.04
238-410-030-000	2	Developed	\$1,703.05	\$1,355.04
238-410-040-000	2	Developed	\$1,703.05	\$1,355.04
238-410-050-000	2	Developed	\$1,703.05	\$1,355.04
238-410-060-000	2	Developed	\$1,703.05	\$1,355.04
238-410-070-000	2	Developed	\$1,703.05	\$1,355.04
238-410-080-000	2	Developed	\$1,703.05	\$1,355.04
238-410-090-000	2	Developed	\$1,703.05	\$1,355.04
238-410-100-000	2	Developed	\$1,703.05	\$1,355.04
238-410-110-000	2	Developed	\$1,703.05	\$1,355.04
238-410-120-000	2	Developed	\$1,703.05	\$1,355.04
238-410-130-000	2	Developed	\$1,703.05	\$1,355.04
238-410-140-000	2	Developed	\$1,703.05	\$1,355.04
238-410-150-000	2	Developed	\$1,703.05	\$1,355.04
238-410-160-000	2	Developed	\$1,703.05	\$1,355.04
238-410-170-000	2	Developed	\$1,703.05	\$1,355.04
238-410-180-000	2	Developed	\$1,703.05	\$1,355.04
238-410-190-000	2	Developed	\$1,703.05	\$1,355.04
238-410-200-000	2	Developed	\$1,703.05	\$1,355.04
238-410-210-000	2	Developed	\$1,703.05	\$1,355.04
238-410-220-000	2	Developed	\$1,703.05	\$1,355.04
238-410-230-000	2	Developed	\$1,703.05	\$1,355.04
238-410-240-000	2	Developed	\$1,703.05	\$1,355.04
238-410-250-000	2	Developed	\$1,703.05	\$1,355.04
238-410-260-000	2	Developed	\$1,703.05	\$1,355.04
238-410-270-000	2	Developed	\$1,703.05	\$1,355.04
238-410-280-000	2	Developed	\$1,703.05	\$1,355.04
238-410-290-000	2	Developed	\$1,703.05	\$1,355.04
238-410-300-000	2	Developed	\$1,703.05	\$1,355.04
238-410-310-000	2	Developed	\$1,703.05	\$1,355.04
238-410-320-000	2	Developed	\$1,703.05	\$1,355.04
238-410-330-000	2	Developed	\$1,703.05	\$1,355.04
238-410-340-000	2	Developed	\$1,703.05	\$1,355.04
238-410-350-000	2	Developed	\$1,703.05	\$1,355.04
238-420-010-000	2	Developed	\$1,703.05	\$1,355.04
238-420-020-000	2	Developed	\$1,703.05	\$1,355.04
238-420-030-000	2	Developed	\$1,703.05	\$1,355.04

City of Tracy
CFD No. 98-1 (Plan C Properties)
Fiscal Year 2021-22 Special Tax Levy

Assessor's Parcel Numbers	Tax Zone	Development Status	FY 2021-22 Maximum Special Tax	FY 2021-22 Actual Special Tax
238-420-040-000	2	Developed	\$1,703.05	\$1,355.04
238-420-050-000	2	Developed	\$1,703.05	\$1,355.04
238-420-060-000	2	Developed	\$1,703.05	\$1,355.04
238-420-070-000	2	Developed	\$1,703.05	\$1,355.04
238-420-080-000	2	Developed	\$1,703.05	\$1,355.04
238-420-090-000	2	Developed	\$1,703.05	\$1,355.04
238-420-100-000	2	Developed	\$1,703.05	\$1,355.04
238-420-110-000	2	Developed	\$1,703.05	\$1,355.04
238-420-120-000	2	Developed	\$1,703.05	\$1,355.04
238-420-130-000	2	Developed	\$1,703.05	\$1,355.04
238-420-140-000	2	Developed	\$1,703.05	\$1,355.04
238-420-150-000	2	Developed	\$1,703.05	\$1,355.04
238-420-160-000	2	Developed	\$1,703.05	\$1,355.04
238-420-170-000	2	Developed	\$1,703.05	\$1,355.04
238-420-180-000	2	Developed	\$1,703.05	\$1,355.04
238-420-190-000	2	Developed	\$1,703.05	\$1,355.04
238-420-200-000	2	Developed	\$1,703.05	\$1,355.04
238-420-210-000	2	Developed	\$1,703.05	\$1,355.04
238-420-220-000	2	Developed	\$1,703.05	\$1,355.04
238-420-230-000	2	Developed	\$1,703.05	\$1,355.04
238-420-250-000	2	Developed	\$1,703.05	\$1,355.04
238-420-260-000	2	Developed	\$1,703.05	\$1,355.04
238-420-270-000	2	Developed	\$1,703.05	\$1,355.04
238-420-280-000	2	Developed	\$1,703.05	\$1,355.04
238-420-290-000	2	Developed	\$1,703.05	\$1,355.04
238-420-300-000	2	Developed	\$1,703.05	\$1,355.04
238-420-310-000	2	Developed	\$1,703.05	\$1,355.04
238-420-320-000	2	Developed	\$1,703.05	\$1,355.04
238-420-330-000	2	Developed	\$1,703.05	\$1,355.04
238-420-340-000	2	Developed	\$1,703.05	\$1,355.04
238-420-350-000	2	Developed	\$1,703.05	\$1,355.04
238-420-360-000	2	Developed	\$1,703.05	\$1,355.04
238-430-010-000	2	Developed	\$1,703.05	\$1,355.04
238-430-020-000	2	Developed	\$1,703.05	\$1,355.04
238-430-030-000	2	Developed	\$1,703.05	\$1,355.04
238-430-040-000	2	Developed	\$1,703.05	\$1,355.04
238-430-050-000	2	Developed	\$1,703.05	\$1,355.04
238-430-060-000	2	Developed	\$1,703.05	\$1,355.04
238-430-070-000	2	Developed	\$1,703.05	\$1,355.04
238-430-080-000	2	Developed	\$1,703.05	\$1,355.04
238-430-090-000	2	Developed	\$1,703.05	\$1,355.04
238-430-100-000	2	Developed	\$1,703.05	\$1,355.04
238-430-110-000	2	Developed	\$1,703.05	\$1,355.04
238-430-120-000	2	Developed	\$1,703.05	\$1,355.04
238-430-130-000	2	Developed	\$1,703.05	\$1,355.04
238-430-140-000	2	Developed	\$1,703.05	\$1,355.04
238-430-150-000	2	Developed	\$1,703.05	\$1,355.04
238-430-160-000	2	Developed	\$1,703.05	\$1,355.04
238-430-170-000	2	Developed	\$1,703.05	\$1,355.04
238-430-180-000	2	Developed	\$1,703.05	\$1,355.04
238-430-190-000	2	Developed	\$1,703.05	\$1,355.04
238-430-200-000	2	Developed	\$1,703.05	\$1,355.04
238-430-210-000	2	Developed	\$1,703.05	\$1,355.04

City of Tracy
CFD No. 98-1 (Plan C Properties)
Fiscal Year 2021-22 Special Tax Levy

Assessor's Parcel Numbers	Tax Zone	Development Status	FY 2021-22 Maximum Special Tax	FY 2021-22 Actual Special Tax
238-430-220-000	2	Developed	\$1,703.05	\$1,355.04
238-430-230-000	2	Developed	\$1,703.05	\$1,355.04
238-430-240-000	2	Developed	\$1,703.05	\$1,355.04
238-430-250-000	2	Developed	\$1,703.05	\$1,355.04
238-430-260-000	2	Developed	\$1,703.05	\$1,355.04
238-430-270-000	2	Developed	\$1,703.05	\$1,355.04
238-430-280-000	2	Developed	\$1,703.05	\$1,355.04
238-430-290-000	2	Developed	\$1,703.05	\$1,355.04
238-430-300-000	2	Developed	\$1,703.05	\$1,355.04
238-430-310-000	2	Developed	\$1,703.05	\$1,355.04
238-430-320-000	2	Developed	\$1,703.05	\$1,355.04
238-430-330-000	2	Developed	\$1,703.05	\$1,355.04
238-440-010-000	2	Developed	\$1,703.05	\$1,355.04
238-440-020-000	2	Developed	\$1,703.05	\$1,355.04
238-440-030-000	2	Developed	\$1,703.05	\$1,355.04
238-440-040-000	2	Developed	\$1,703.05	\$1,355.04
238-440-050-000	2	Developed	\$1,703.05	\$1,355.04
238-440-060-000	2	Developed	\$1,703.05	\$1,355.04
238-440-070-000	2	Developed	\$1,703.05	\$1,355.04
238-440-080-000	2	Developed	\$1,703.05	\$1,355.04
238-440-090-000	2	Developed	\$1,703.05	\$1,355.04
238-440-100-000	2	Developed	\$1,703.05	\$1,355.04
238-440-110-000	2	Developed	\$1,703.05	\$1,355.04
238-440-120-000	2	Developed	\$1,703.05	\$1,355.04
238-440-130-000	2	Developed	\$1,703.05	\$1,355.04
238-440-140-000	2	Developed	\$1,703.05	\$1,355.04
238-440-150-000	2	Developed	\$1,703.05	\$1,355.04
238-440-160-000	2	Developed	\$1,703.05	\$1,355.04
238-440-170-000	2	Developed	\$1,703.05	\$1,355.04
238-440-180-000	2	Developed	\$1,703.05	\$1,355.04
238-440-190-000	2	Developed	\$1,703.05	\$1,355.04
238-440-200-000	2	Developed	\$1,703.05	\$1,355.04
238-440-210-000	2	Developed	\$1,703.05	\$1,355.04
238-440-220-000	2	Developed	\$1,703.05	\$1,355.04
238-440-230-000	2	Developed	\$1,703.05	\$1,355.04
238-440-240-000	2	Developed	\$1,703.05	\$1,355.04
238-440-250-000	2	Developed	\$1,703.05	\$1,355.04
238-440-260-000	2	Developed	\$1,703.05	\$1,355.04
238-440-270-000	2	Developed	\$1,703.05	\$1,355.04
238-440-280-000	2	Developed	\$1,703.05	\$1,355.04
238-440-290-000	2	Developed	\$1,703.05	\$1,355.04
238-440-340-000	2	Developed	\$1,703.05	\$1,355.04
238-440-350-000	2	Developed	\$1,703.05	\$1,355.04
238-440-360-000	2	Developed	\$1,703.05	\$1,355.04
238-440-370-000	2	Developed	\$1,703.05	\$1,355.04
238-440-380-000	2	Developed	\$1,703.05	\$1,355.04
238-440-390-000	2	Developed	\$1,703.05	\$1,355.04
238-440-400-000	2	Developed	\$1,703.05	\$1,355.04
238-440-410-000	2	Developed	\$1,703.05	\$1,355.04
238-440-420-000	2	Developed	\$1,703.05	\$1,355.04
238-440-430-000	2	Developed	\$1,703.05	\$1,355.04
238-440-440-000	2	Developed	\$1,703.05	\$1,355.04
238-440-450-000	2	Developed	\$1,703.05	\$1,355.04

City of Tracy
CFD No. 98-1 (Plan C Properties)
Fiscal Year 2021-22 Special Tax Levy

Assessor's Parcel Numbers	Tax Zone	Development Status	FY 2021-22 Maximum Special Tax	FY 2021-22 Actual Special Tax
238-440-460-000	2	Developed	\$1,703.05	\$1,355.04
238-440-480-000	2	Developed	\$1,703.05	\$1,355.04
238-440-490-000	2	Developed	\$1,703.05	\$1,355.04
238-440-500-000	2	Developed	\$1,703.05	\$1,355.04
238-440-510-000	2	Developed	\$1,703.05	\$1,355.04
238-440-520-000	2	Developed	\$1,703.05	\$1,355.04
238-440-530-000	2	Developed	\$1,703.05	\$1,355.04
238-440-540-000	2	Developed	\$1,703.05	\$1,355.04
238-440-550-000	2	Developed	\$1,703.05	\$1,355.04
238-440-560-000	2	Developed	\$1,703.05	\$1,355.04
238-440-570-000	2	Developed	\$1,703.05	\$1,355.04
238-440-580-000	2	Developed	\$1,703.05	\$1,355.04
238-440-590-000	2	Developed	\$1,703.05	\$1,355.04
238-440-600-000	2	Developed	\$1,703.05	\$1,355.04
238-440-610-000	2	Developed	\$1,703.05	\$1,355.04
238-440-620-000	2	Developed	\$1,703.05	\$1,355.04
238-440-630-000	2	Developed	\$1,703.05	\$1,355.04
238-440-640-000	2	Developed	\$1,703.05	\$1,355.04
238-440-650-000	2	Developed	\$1,703.05	\$1,355.04
238-440-660-000	2	Developed	\$1,703.05	\$1,355.04
238-440-670-000	2	Developed	\$1,703.05	\$1,355.04
238-440-680-000	2	Developed	\$1,703.05	\$1,355.04
238-440-700-000	2	Developed	\$1,703.05	\$1,355.04
238-440-710-000	2	Developed	\$1,703.05	\$1,355.04
238-440-720-000	2	Developed	\$1,703.05	\$1,355.04
238-440-750-000	2	Developed	\$1,703.05	\$1,355.04
238-440-760-000	2	Developed	\$1,703.05	\$1,355.04
238-440-790-000	2	Developed	\$1,703.05	\$1,355.04
238-440-800-000	2	Developed	\$1,703.05	\$1,355.04
238-460-010-000	2	Developed	\$1,703.05	\$1,355.04
238-460-020-000	2	Developed	\$1,703.05	\$1,355.04
238-460-030-000	2	Developed	\$1,703.05	\$1,355.04
238-460-040-000	2	Developed	\$1,703.05	\$1,355.04
238-460-050-000	2	Developed	\$1,703.05	\$1,355.04
238-460-060-000	2	Developed	\$1,703.05	\$1,355.04
238-460-070-000	2	Developed	\$1,703.05	\$1,355.04
238-460-080-000	2	Developed	\$1,703.05	\$1,355.04
238-460-090-000	2	Developed	\$1,703.05	\$1,355.04
238-460-100-000	2	Developed	\$1,703.05	\$1,355.04
238-460-110-000	2	Developed	\$1,703.05	\$1,355.04
238-460-120-000	2	Developed	\$1,703.05	\$1,355.04
238-460-130-000	2	Developed	\$1,703.05	\$1,355.04
238-460-160-000	2	Developed	\$1,703.05	\$1,355.04
238-460-170-000	2	Developed	\$1,703.05	\$1,355.04
238-460-180-000	2	Developed	\$1,703.05	\$1,355.04
238-460-190-000	2	Developed	\$1,703.05	\$1,355.04
238-460-200-000	2	Developed	\$1,703.05	\$1,355.04
238-460-210-000	2	Developed	\$1,703.05	\$1,355.04
238-500-010-000	2	Developed	\$1,703.05	\$1,355.04
238-500-020-000	2	Developed	\$1,703.05	\$1,355.04
238-500-030-000	2	Developed	\$1,703.05	\$1,355.04
238-500-040-000	2	Developed	\$1,703.05	\$1,355.04
238-500-050-000	2	Developed	\$1,703.05	\$1,355.04

City of Tracy
CFD No. 98-1 (Plan C Properties)
Fiscal Year 2021-22 Special Tax Levy

Assessor's Parcel Numbers	Tax Zone	Development Status	FY 2021-22 Maximum Special Tax	FY 2021-22 Actual Special Tax
238-500-060-000	2	Developed	\$1,703.05	\$1,355.04
238-500-070-000	2	Developed	\$1,703.05	\$1,355.04
238-500-080-000	2	Developed	\$1,703.05	\$1,355.04
238-500-090-000	2	Developed	\$1,703.05	\$1,355.04
238-500-100-000	2	Developed	\$1,703.05	\$1,355.04
238-500-110-000	2	Developed	\$1,703.05	\$1,355.04
238-500-120-000	2	Developed	\$1,703.05	\$1,355.04
238-500-130-000	2	Developed	\$1,703.05	\$1,355.04
238-500-140-000	2	Developed	\$1,703.05	\$1,355.04
238-500-150-000	2	Developed	\$1,703.05	\$1,355.04
238-500-160-000	2	Developed	\$1,703.05	\$1,355.04
238-500-170-000	2	Developed	\$1,703.05	\$1,355.04
238-500-180-000	2	Developed	\$1,703.05	\$1,355.04
238-500-190-000	2	Developed	\$1,703.05	\$1,355.04
238-500-200-000	2	Developed	\$1,703.05	\$1,355.04
238-500-210-000	2	Developed	\$1,703.05	\$1,355.04
238-500-220-000	2	Developed	\$1,703.05	\$1,355.04
238-500-230-000	2	Developed	\$1,703.05	\$1,355.04
238-500-240-000	2	Developed	\$1,703.05	\$1,355.04
238-510-010-000	2	Developed	\$1,703.05	\$1,355.04
238-510-020-000	2	Developed	\$1,703.05	\$1,355.04
238-510-030-000	2	Developed	\$1,703.05	\$1,355.04
238-510-040-000	2	Developed	\$1,703.05	\$1,355.04
238-510-050-000	2	Developed	\$1,703.05	\$1,355.04
238-510-060-000	2	Developed	\$1,703.05	\$1,355.04
238-510-070-000	2	Developed	\$1,703.05	\$1,355.04
238-510-080-000	2	Developed	\$1,703.05	\$1,355.04
238-510-090-000	2	Developed	\$1,703.05	\$1,355.04
238-510-100-000	2	Developed	\$1,703.05	\$1,355.04
238-510-110-000	2	Developed	\$1,703.05	\$1,355.04
238-510-120-000	2	Developed	\$1,703.05	\$1,355.04
238-510-130-000	2	Developed	\$1,703.05	\$1,355.04
238-510-140-000	2	Developed	\$1,703.05	\$1,355.04
238-510-150-000	2	Developed	\$1,703.05	\$1,355.04
238-510-160-000	2	Developed	\$1,703.05	\$1,355.04
238-510-170-000	2	Developed	\$1,703.05	\$1,355.04
238-520-010-000	2	Developed	\$1,703.05	\$1,355.04
238-520-020-000	2	Developed	\$1,703.05	\$1,355.04
238-520-030-000	2	Developed	\$1,703.05	\$1,355.04
238-520-040-000	2	Developed	\$1,703.05	\$1,355.04
238-520-050-000	2	Developed	\$1,703.05	\$1,355.04
238-520-060-000	2	Developed	\$1,703.05	\$1,355.04
238-520-070-000	2	Developed	\$1,703.05	\$1,355.04
238-520-080-000	2	Developed	\$1,703.05	\$1,355.04
238-520-090-000	2	Developed	\$1,703.05	\$1,355.04
238-520-100-000	2	Developed	\$1,703.05	\$1,355.04
238-520-110-000	2	Developed	\$1,703.05	\$1,355.04
238-520-120-000	2	Developed	\$1,703.05	\$1,355.04
238-520-130-000	2	Developed	\$1,703.05	\$1,355.04
238-520-140-000	2	Developed	\$1,703.05	\$1,355.04
238-520-150-000	2	Developed	\$1,703.05	\$1,355.04
238-520-160-000	2	Developed	\$1,703.05	\$1,355.04
238-520-170-000	2	Developed	\$1,703.05	\$1,355.04

City of Tracy
CFD No. 98-1 (Plan C Properties)
Fiscal Year 2021-22 Special Tax Levy

Assessor's Parcel Numbers	Tax Zone	Development Status	FY 2021-22 Maximum Special Tax	FY 2021-22 Actual Special Tax
238-520-180-000	2	Developed	\$1,703.05	\$1,355.04
238-520-190-000	2	Developed	\$1,703.05	\$1,355.04
238-520-200-000	2	Developed	\$1,703.05	\$1,355.04
238-520-210-000	2	Developed	\$1,703.05	\$1,355.04
238-520-220-000	2	Developed	\$1,703.05	\$1,355.04
238-520-230-000	2	Developed	\$1,703.05	\$1,355.04
238-520-240-000	2	Developed	\$1,703.05	\$1,355.04
238-520-250-000	2	Developed	\$1,703.05	\$1,355.04
238-520-260-000	2	Developed	\$1,703.05	\$1,355.04
238-520-270-000	2	Developed	\$1,703.05	\$1,355.04
238-520-280-000	2	Developed	\$1,703.05	\$1,355.04
238-520-290-000	2	Developed	\$1,703.05	\$1,355.04
238-520-300-000	2	Developed	\$1,703.05	\$1,355.04
238-520-310-000	2	Developed	\$1,703.05	\$1,355.04
238-520-320-000	2	Developed	\$1,703.05	\$1,355.04
238-520-330-000	2	Developed	\$1,703.05	\$1,355.04
238-520-340-000	2	Developed	\$1,703.05	\$1,355.04
238-530-010-000	2	Developed	\$1,703.05	\$1,355.04
238-530-020-000	2	Developed	\$1,703.05	\$1,355.04
238-530-030-000	2	Developed	\$1,703.05	\$1,355.04
238-530-040-000	2	Developed	\$1,703.05	\$1,355.04
238-530-050-000	2	Developed	\$1,703.05	\$1,355.04
238-530-060-000	2	Developed	\$1,703.05	\$1,355.04
238-530-070-000	2	Developed	\$1,703.05	\$1,355.04
238-530-080-000	2	Developed	\$1,703.05	\$1,355.04
238-530-090-000	2	Developed	\$1,703.05	\$1,355.04
238-530-100-000	2	Developed	\$1,703.05	\$1,355.04
238-530-110-000	2	Developed	\$1,703.05	\$1,355.04
238-530-120-000	2	Developed	\$1,703.05	\$1,355.04
238-530-130-000	2	Developed	\$1,703.05	\$1,355.04
238-530-140-000	2	Developed	\$1,703.05	\$1,355.04
238-530-150-000	2	Developed	\$1,703.05	\$1,355.04
238-530-160-000	2	Developed	\$1,703.05	\$1,355.04
238-530-170-000	2	Developed	\$1,703.05	\$1,355.04
238-530-180-000	2	Developed	\$1,703.05	\$1,355.04
238-530-190-000	2	Developed	\$1,703.05	\$1,355.04
238-530-200-000	2	Developed	\$1,703.05	\$1,355.04
238-530-210-000	2	Developed	\$1,703.05	\$1,355.04
238-530-220-000	2	Developed	\$1,703.05	\$1,355.04
238-530-230-000	2	Developed	\$1,703.05	\$1,355.04
238-530-240-000	2	Developed	\$1,703.05	\$1,355.04
238-530-250-000	2	Developed	\$1,703.05	\$1,355.04
238-530-260-000	2	Developed	\$1,703.05	\$1,355.04
238-530-270-000	2	Developed	\$1,703.05	\$1,355.04
238-530-280-000	2	Developed	\$1,703.05	\$1,355.04
238-530-290-000	2	Developed	\$1,703.05	\$1,355.04
238-530-300-000	2	Developed	\$1,703.05	\$1,355.04
238-530-310-000	2	Developed	\$1,703.05	\$1,355.04
238-530-320-000	2	Developed	\$1,703.05	\$1,355.04
238-530-330-000	2	Developed	\$1,703.05	\$1,355.04
238-530-340-000	2	Developed	\$1,703.05	\$1,355.04
238-540-010-000	2	Developed	\$1,703.05	\$1,355.04
238-540-020-000	2	Developed	\$1,703.05	\$1,355.04

City of Tracy
CFD No. 98-1 (Plan C Properties)
Fiscal Year 2021-22 Special Tax Levy

Assessor's Parcel Numbers	Tax Zone	Development Status	FY 2021-22 Maximum Special Tax	FY 2021-22 Actual Special Tax
238-540-030-000	2	Developed	\$1,703.05	\$1,355.04
238-540-040-000	2	Developed	\$1,703.05	\$1,355.04
238-540-050-000	2	Developed	\$1,703.05	\$1,355.04
238-540-060-000	2	Developed	\$1,703.05	\$1,355.04
238-540-070-000	2	Developed	\$1,703.05	\$1,355.04
238-540-080-000	2	Developed	\$1,703.05	\$1,355.04
238-540-090-000	2	Developed	\$1,703.05	\$1,355.04
238-540-100-000	2	Developed	\$1,703.05	\$1,355.04
238-540-110-000	2	Developed	\$1,703.05	\$1,355.04
238-540-120-000	2	Developed	\$1,703.05	\$1,355.04
238-540-130-000	2	Developed	\$1,703.05	\$1,355.04
238-540-140-000	2	Developed	\$1,703.05	\$1,355.04
238-540-150-000	2	Developed	\$1,703.05	\$1,355.04
238-540-160-000	2	Developed	\$1,703.05	\$1,355.04
238-540-170-000	2	Developed	\$1,703.05	\$1,355.04
238-540-180-000	2	Developed	\$1,703.05	\$1,355.04
238-540-190-000	2	Developed	\$1,703.05	\$1,355.04
238-540-200-000	2	Developed	\$1,703.05	\$1,355.04
238-540-210-000	2	Developed	\$1,703.05	\$1,355.04
238-540-220-000	2	Developed	\$1,703.05	\$1,355.04
238-540-230-000	2	Developed	\$1,703.05	\$1,355.04
238-540-240-000	2	Developed	\$1,703.05	\$1,355.04
238-540-250-000	2	Developed	\$1,703.05	\$1,355.04
238-540-260-000	2	Developed	\$1,703.05	\$1,355.04
238-540-270-000	2	Developed	\$1,703.05	\$1,355.04
238-540-280-000	2	Developed	\$1,703.05	\$1,355.04
238-540-290-000	2	Developed	\$1,703.05	\$1,355.04
238-540-300-000	2	Developed	\$1,703.05	\$1,355.04
238-540-310-000	2	Developed	\$1,703.05	\$1,355.04
238-540-320-000	2	Developed	\$1,703.05	\$1,355.04
238-540-330-000	2	Developed	\$1,703.05	\$1,355.04
238-540-340-000	2	Developed	\$1,703.05	\$1,355.04
238-540-350-000	2	Developed	\$1,703.05	\$1,355.04
238-540-360-000	2	Developed	\$1,703.05	\$1,355.04
238-540-370-000	2	Developed	\$1,703.05	\$1,355.04
238-540-380-000	2	Developed	\$1,703.05	\$1,355.04
238-540-390-000	2	Developed	\$1,703.05	\$1,355.04
238-540-400-000	2	Developed	\$1,703.05	\$1,355.04
238-540-410-000	2	Developed	\$1,703.05	\$1,355.04
238-540-420-000	2	Developed	\$1,703.05	\$1,355.04
238-540-430-000	2	Developed	\$1,703.05	\$1,355.04
238-540-440-000	2	Developed	\$1,703.05	\$1,355.04
238-540-450-000	2	Developed	\$1,703.05	\$1,355.04
238-540-460-000	2	Developed	\$1,703.05	\$1,355.04
238-540-470-000	2	Developed	\$1,703.05	\$1,355.04
238-540-480-000	2	Developed	\$1,703.05	\$1,355.04
238-540-490-000	2	Developed	\$1,703.05	\$1,355.04
238-540-500-000	2	Developed	\$1,703.05	\$1,355.04
238-540-510-000	2	Developed	\$1,703.05	\$1,355.04
238-540-520-000	2	Developed	\$1,703.05	\$1,355.04
238-540-530-000	2	Developed	\$1,703.05	\$1,355.04
238-540-540-000	2	Developed	\$1,703.05	\$1,355.04
238-540-550-000	2	Developed	\$1,703.05	\$1,355.04

City of Tracy
CFD No. 98-1 (Plan C Properties)
Fiscal Year 2021-22 Special Tax Levy

Assessor's Parcel Numbers	Tax Zone	Development Status	FY 2021-22 Maximum Special Tax	FY 2021-22 Actual Special Tax
238-540-560-000	2	Developed	\$1,703.05	\$1,355.04
238-540-570-000	2	Developed	\$1,703.05	\$1,355.04
238-540-580-000	2	Developed	\$1,703.05	\$1,355.04
238-540-590-000	2	Developed	\$1,703.05	\$1,355.04
238-540-600-000	2	Developed	\$1,703.05	\$1,355.04
238-550-010-000	2	Developed	\$1,703.05	\$1,355.04
238-550-020-000	2	Developed	\$1,703.05	\$1,355.04
238-550-030-000	2	Developed	\$1,703.05	\$1,355.04
238-550-040-000	2	Developed	\$1,703.05	\$1,355.04
238-550-050-000	2	Developed	\$1,703.05	\$1,355.04
238-550-060-000	2	Developed	\$1,703.05	\$1,355.04
238-550-070-000	2	Developed	\$1,703.05	\$1,355.04
238-550-080-000	2	Developed	\$1,703.05	\$1,355.04
238-550-090-000	2	Developed	\$1,703.05	\$1,355.04
238-550-100-000	2	Developed	\$1,703.05	\$1,355.04
238-550-110-000	2	Developed	\$1,703.05	\$1,355.04
238-550-120-000	2	Developed	\$1,703.05	\$1,355.04
238-550-130-000	2	Developed	\$1,703.05	\$1,355.04
238-550-140-000	2	Developed	\$1,703.05	\$1,355.04
238-550-150-000	2	Developed	\$1,703.05	\$1,355.04
238-550-200-000	2	Developed	\$1,703.05	\$1,355.04
238-550-210-000	2	Developed	\$1,703.05	\$1,355.04
238-550-220-000	2	Developed	\$1,703.05	\$1,355.04
238-550-230-000	2	Developed	\$1,703.05	\$1,355.04
238-550-240-000	2	Developed	\$1,703.05	\$1,355.04
238-550-250-000	2	Developed	\$1,703.05	\$1,355.04
238-550-260-000	2	Developed	\$1,703.05	\$1,355.04
238-550-270-000	2	Developed	\$1,703.05	\$1,355.04
238-550-280-000	2	Developed	\$1,703.05	\$1,355.04
238-550-290-000	2	Developed	\$1,703.05	\$1,355.04
238-550-300-000	2	Developed	\$1,703.05	\$1,355.04
238-550-310-000	2	Developed	\$1,703.05	\$1,355.04
238-550-320-000	2	Developed	\$1,703.05	\$1,355.04
238-550-330-000	2	Developed	\$1,703.05	\$1,355.04
238-550-340-000	2	Developed	\$1,703.05	\$1,355.04
238-550-350-000	2	Developed	\$1,703.05	\$1,355.04
238-550-360-000	2	Developed	\$1,703.05	\$1,355.04
238-550-370-000	2	Developed	\$1,703.05	\$1,355.04
238-550-380-000	2	Developed	\$1,703.05	\$1,355.04
238-550-390-000	2	Developed	\$1,703.05	\$1,355.04
238-550-400-000	2	Developed	\$1,703.05	\$1,355.04
238-550-410-000	2	Developed	\$1,703.05	\$1,355.04
238-550-420-000	2	Developed	\$1,703.05	\$1,355.04
238-550-430-000	2	Developed	\$1,703.05	\$1,355.04
238-550-440-000	2	Developed	\$1,703.05	\$1,355.04
238-550-450-000	2	Developed	\$1,703.05	\$1,355.04
238-550-460-000	2	Developed	\$1,703.05	\$1,355.04
238-560-010-000	2	Developed	\$1,703.05	\$1,355.04
238-560-020-000	2	Developed	\$1,703.05	\$1,355.04
238-560-030-000	2	Developed	\$1,703.05	\$1,355.04
238-560-040-000	2	Developed	\$1,703.05	\$1,355.04
238-560-050-000	2	Developed	\$1,703.05	\$1,355.04
238-560-060-000	2	Developed	\$1,703.05	\$1,355.04

City of Tracy
CFD No. 98-1 (Plan C Properties)
Fiscal Year 2021-22 Special Tax Levy

Assessor's Parcel Numbers	Tax Zone	Development Status	FY 2021-22 Maximum Special Tax	FY 2021-22 Actual Special Tax
238-560-070-000	2	Developed	\$1,703.05	\$1,355.04
238-560-080-000	2	Developed	\$1,703.05	\$1,355.04
238-560-090-000	2	Developed	\$1,703.05	\$1,355.04
238-560-100-000	2	Developed	\$1,703.05	\$1,355.04
238-560-110-000	2	Developed	\$1,703.05	\$1,355.04
238-560-120-000	2	Developed	\$1,703.05	\$1,355.04
238-560-130-000	2	Developed	\$1,703.05	\$1,355.04
238-560-140-000	2	Developed	\$1,703.05	\$1,355.04
238-560-150-000	2	Developed	\$1,703.05	\$1,355.04
238-560-160-000	2	Developed	\$1,703.05	\$1,355.04
238-560-170-000	2	Developed	\$1,703.05	\$1,355.04
238-560-180-000	2	Developed	\$1,703.05	\$1,355.04
238-560-190-000	2	Developed	\$1,703.05	\$1,355.04
238-560-200-000	2	Developed	\$1,703.05	\$1,355.04
238-560-210-000	2	Developed	\$1,703.05	\$1,355.04
238-560-220-000	2	Developed	\$1,703.05	\$1,355.04
238-560-230-000	2	Developed	\$1,703.05	\$1,355.04
238-560-240-000	2	Developed	\$1,703.05	\$1,355.04
238-560-250-000	2	Developed	\$1,703.05	\$1,355.04
238-560-260-000	2	Developed	\$1,703.05	\$1,355.04
238-560-270-000	2	Developed	\$1,703.05	\$1,355.04
238-560-280-000	2	Developed	\$1,703.05	\$1,355.04
238-560-290-000	2	Developed	\$1,703.05	\$1,355.04
238-560-300-000	2	Developed	\$1,703.05	\$1,355.04
238-560-310-000	2	Developed	\$1,703.05	\$1,355.04
238-560-320-000	2	Developed	\$1,703.05	\$1,355.04
238-560-330-000	2	Developed	\$1,703.05	\$1,355.04
238-560-340-000	2	Developed	\$1,703.05	\$1,355.04
238-560-350-000	2	Developed	\$1,703.05	\$1,355.04
238-560-360-000	2	Developed	\$1,703.05	\$1,355.04
238-560-370-000	2	Developed	\$1,703.05	\$1,355.04
238-560-380-000	2	Developed	\$1,703.05	\$1,355.04
238-560-390-000	2	Developed	\$1,703.05	\$1,355.04
238-560-400-000	2	Developed	\$1,703.05	\$1,355.04
238-560-410-000	2	Developed	\$1,703.05	\$1,355.04
238-560-420-000	2	Developed	\$1,703.05	\$1,355.04
238-560-430-000	2	Developed	\$1,703.05	\$1,355.04
238-560-440-000	2	Developed	\$1,703.05	\$1,355.04
238-560-450-000	2	Developed	\$1,703.05	\$1,355.04
238-560-460-000	2	Developed	\$1,703.05	\$1,355.04
238-570-010-000	2	Developed	\$1,703.05	\$1,355.04
238-570-020-000	2	Developed	\$1,703.05	\$1,355.04
238-570-030-000	2	Developed	\$1,703.05	\$1,355.04
238-570-040-000	2	Developed	\$1,703.05	\$1,355.04
238-570-050-000	2	Developed	\$1,703.05	\$1,355.04
238-570-060-000	2	Developed	\$1,703.05	\$1,355.04
238-570-070-000	2	Developed	\$1,703.05	\$1,355.04
238-570-080-000	2	Developed	\$1,703.05	\$1,355.04
238-570-090-000	2	Developed	\$1,703.05	\$1,355.04
238-570-100-000	2	Developed	\$1,703.05	\$1,355.04
238-570-110-000	2	Developed	\$1,703.05	\$1,355.04
238-570-120-000	2	Developed	\$1,703.05	\$1,355.04
238-570-130-000	2	Developed	\$1,703.05	\$1,355.04

City of Tracy
CFD No. 98-1 (Plan C Properties)
Fiscal Year 2021-22 Special Tax Levy

Assessor's Parcel Numbers	Tax Zone	Development Status	FY 2021-22 Maximum Special Tax	FY 2021-22 Actual Special Tax
238-570-140-000	2	Developed	\$1,703.05	\$1,355.04
238-570-150-000	2	Developed	\$1,703.05	\$1,355.04
238-570-160-000	2	Developed	\$1,703.05	\$1,355.04
238-570-170-000	2	Developed	\$1,703.05	\$1,355.04
238-570-180-000	2	Developed	\$1,703.05	\$1,355.04
238-570-190-000	2	Developed	\$1,703.05	\$1,355.04
238-570-200-000	2	Developed	\$1,703.05	\$1,355.04
238-570-210-000	2	Developed	\$1,703.05	\$1,355.04
238-570-220-000	2	Developed	\$1,703.05	\$1,355.04
238-570-230-000	2	Developed	\$1,703.05	\$1,355.04
238-570-240-000	2	Developed	\$1,703.05	\$1,355.04
238-570-250-000	2	Developed	\$1,703.05	\$1,355.04
238-570-260-000	2	Developed	\$1,703.05	\$1,355.04
238-570-270-000	2	Developed	\$1,703.05	\$1,355.04
238-570-280-000	2	Developed	\$1,703.05	\$1,355.04
238-570-290-000	2	Developed	\$1,703.05	\$1,355.04
238-570-300-000	2	Developed	\$1,703.05	\$1,355.04
238-570-310-000	2	Developed	\$1,703.05	\$1,355.04
238-570-320-000	2	Developed	\$1,703.05	\$1,355.04
238-570-330-000	2	Developed	\$1,703.05	\$1,355.04
238-570-340-000	2	Developed	\$1,703.05	\$1,355.04
238-570-350-000	2	Developed	\$1,703.05	\$1,355.04
238-570-360-000	2	Developed	\$1,703.05	\$1,355.04
238-580-010-000	2	Developed	\$1,703.05	\$1,355.04
238-580-020-000	2	Developed	\$1,703.05	\$1,355.04
238-580-030-000	2	Developed	\$1,703.05	\$1,355.04
238-580-040-000	2	Developed	\$1,703.05	\$1,355.04
238-580-050-000	2	Developed	\$1,703.05	\$1,355.04
238-580-060-000	2	Developed	\$1,703.05	\$1,355.04
238-580-070-000	2	Developed	\$1,703.05	\$1,355.04
238-580-080-000	2	Developed	\$1,703.05	\$1,355.04
238-580-090-000	2	Developed	\$1,703.05	\$1,355.04
238-580-100-000	2	Developed	\$1,703.05	\$1,355.04
238-580-110-000	2	Developed	\$1,703.05	\$1,355.04
238-580-120-000	2	Developed	\$1,703.05	\$1,355.04
238-580-130-000	2	Developed	\$1,703.05	\$1,355.04
238-580-140-000	2	Developed	\$1,703.05	\$1,355.04
238-580-150-000	2	Developed	\$1,703.05	\$1,355.04
238-580-160-000	2	Developed	\$1,703.05	\$1,355.04
238-580-170-000	2	Developed	\$1,703.05	\$1,355.04
238-580-180-000	2	Developed	\$1,703.05	\$1,355.04
238-580-190-000	2	Developed	\$1,703.05	\$1,355.04
238-580-200-000	2	Developed	\$1,703.05	\$1,355.04
238-580-210-000	2	Developed	\$1,703.05	\$1,355.04
238-580-220-000	2	Developed	\$1,703.05	\$1,355.04
238-580-230-000	2	Developed	\$1,703.05	\$1,355.04
238-580-240-000	2	Developed	\$1,703.05	\$1,355.04
238-580-250-000	2	Developed	\$1,703.05	\$1,355.04
238-580-260-000	2	Developed	\$1,703.05	\$1,355.04
238-580-270-000	2	Developed	\$1,703.05	\$1,355.04
238-580-280-000	2	Developed	\$1,703.05	\$1,355.04
238-580-290-000	2	Developed	\$1,703.05	\$1,355.04
238-580-300-000	2	Developed	\$1,703.05	\$1,355.04

City of Tracy
CFD No. 98-1 (Plan C Properties)
Fiscal Year 2021-22 Special Tax Levy

Assessor's Parcel Numbers	Tax Zone	Development Status	FY 2021-22 Maximum Special Tax	FY 2021-22 Actual Special Tax
238-580-310-000	2	Developed	\$1,703.05	\$1,355.04
238-580-320-000	2	Developed	\$1,703.05	\$1,355.04
238-580-330-000	2	Developed	\$1,703.05	\$1,355.04
238-580-340-000	2	Developed	\$1,703.05	\$1,355.04
238-580-350-000	2	Developed	\$1,703.05	\$1,355.04
238-580-360-000	2	Developed	\$1,703.05	\$1,355.04
238-580-370-000	2	Developed	\$1,703.05	\$1,355.04
238-580-380-000	2	Developed	\$1,703.05	\$1,355.04
238-580-390-000	2	Developed	\$1,703.05	\$1,355.04
238-580-400-000	2	Developed	\$1,703.05	\$1,355.04
238-580-410-000	2	Developed	\$1,703.05	\$1,355.04
238-580-420-000	2	Developed	\$1,703.05	\$1,355.04
238-580-430-000	2	Developed	\$1,703.05	\$1,355.04
238-580-440-000	2	Developed	\$1,703.05	\$1,355.04
238-580-450-000	2	Developed	\$1,703.05	\$1,355.04
238-580-460-000	2	Developed	\$1,703.05	\$1,355.04
238-580-470-000	2	Developed	\$1,703.05	\$1,355.04
238-580-480-000	2	Developed	\$1,703.05	\$1,355.04
238-580-490-000	2	Developed	\$1,703.05	\$1,355.04
238-580-500-000	2	Developed	\$1,703.05	\$1,355.04
238-580-510-000	2	Developed	\$1,703.05	\$1,355.04
238-580-520-000	2	Developed	\$1,703.05	\$1,355.04
238-580-530-000	2	Developed	\$1,703.05	\$1,355.04
238-580-540-000	2	Developed	\$1,703.05	\$1,355.04
238-580-550-000	2	Developed	\$1,703.05	\$1,355.04
238-580-560-000	2	Developed	\$1,703.05	\$1,355.04
238-580-570-000	2	Developed	\$1,703.05	\$1,355.04
238-580-580-000	2	Developed	\$1,703.05	\$1,355.04
238-580-590-000	2	Developed	\$1,703.05	\$1,355.04
238-580-600-000	2	Developed	\$1,703.05	\$1,355.04
238-580-610-000	2	Developed	\$1,703.05	\$1,355.04
238-620-020-000	2	Developed	\$1,703.05	\$1,355.04
238-620-030-000	2	Developed	\$1,703.05	\$1,355.04
238-620-040-000	2	Developed	\$1,703.05	\$1,355.04
238-620-050-000	2	Developed	\$1,703.05	\$1,355.04
238-620-060-000	2	Developed	\$1,703.05	\$1,355.04
238-620-070-000	2	Developed	\$1,703.05	\$1,355.04
238-620-080-000	2	Developed	\$1,703.05	\$1,355.04
238-620-090-000	2	Developed	\$1,703.05	\$1,355.04
238-620-100-000	2	Developed	\$1,703.05	\$1,355.04
238-620-110-000	2	Developed	\$1,703.05	\$1,355.04
238-620-120-000	2	Developed	\$1,703.05	\$1,355.04
238-620-130-000	2	Developed	\$1,703.05	\$1,355.04
238-620-140-000	2	Developed	\$1,703.05	\$1,355.04
238-620-150-000	2	Developed	\$1,703.05	\$1,355.04
238-620-160-000	2	Developed	\$1,703.05	\$1,355.04
238-620-170-000	2	Developed	\$1,703.05	\$1,355.04
238-620-180-000	2	Developed	\$1,703.05	\$1,355.04
238-620-190-000	2	Developed	\$1,703.05	\$1,355.04
238-620-200-000	2	Developed	\$1,703.05	\$1,355.04
238-620-210-000	2	Developed	\$1,703.05	\$1,355.04
238-620-220-000	2	Developed	\$1,703.05	\$1,355.04
238-620-230-000	2	Developed	\$1,703.05	\$1,355.04

City of Tracy
CFD No. 98-1 (Plan C Properties)
Fiscal Year 2021-22 Special Tax Levy

Assessor's Parcel Numbers	Tax Zone	Development Status	FY 2021-22 Maximum Special Tax	FY 2021-22 Actual Special Tax
238-620-240-000	2	Developed	\$1,703.05	\$1,355.04
238-620-250-000	2	Developed	\$1,703.05	\$1,355.04
238-620-260-000	2	Developed	\$1,703.05	\$1,355.04
238-620-270-000	2	Developed	\$1,703.05	\$1,355.04
238-620-280-000	2	Developed	\$1,703.05	\$1,355.04
238-620-290-000	2	Developed	\$1,703.05	\$1,355.04
238-620-300-000	2	Developed	\$1,703.05	\$1,355.04
238-620-310-000	2	Developed	\$1,703.05	\$1,355.04
238-620-320-000	2	Developed	\$1,703.05	\$1,355.04
238-620-330-000	2	Developed	\$1,703.05	\$1,355.04
238-620-340-000	2	Developed	\$1,703.05	\$1,355.04
238-620-350-000	2	Developed	\$1,703.05	\$1,355.04
238-620-360-000	2	Developed	\$1,703.05	\$1,355.04
238-620-370-000	2	Developed	\$1,703.05	\$1,355.04
238-620-380-000	2	Developed	\$1,703.05	\$1,355.04
238-620-390-000	2	Developed	\$1,703.05	\$1,355.04
238-620-400-000	2	Developed	\$1,703.05	\$1,355.04
238-620-410-000	2	Developed	\$1,703.05	\$1,355.04
238-620-420-000	2	Developed	\$1,703.05	\$1,355.04
238-620-430-000	2	Developed	\$1,703.05	\$1,355.04
238-620-440-000	2	Developed	\$1,703.05	\$1,355.04
238-620-450-000	2	Developed	\$1,703.05	\$1,355.04
238-620-460-000	2	Developed	\$1,703.05	\$1,355.04
238-620-490-000	2	Developed	\$1,703.05	\$1,355.04
238-620-500-000	2	Developed	\$1,703.05	\$1,355.04
238-620-510-000	2	Developed	\$1,703.05	\$1,355.04
238-620-520-000	2	Developed	\$1,703.05	\$1,355.04
238-620-530-000	2	Developed	\$1,703.05	\$1,355.04
238-620-540-000	2	Developed	\$1,703.05	\$1,355.04
238-620-550-000	2	Developed	\$1,703.05	\$1,355.04
238-620-560-000	2	Developed	\$1,703.05	\$1,355.04
238-620-570-000	2	Developed	\$1,703.05	\$1,355.04
238-620-580-000	2	Developed	\$1,703.05	\$1,355.04
238-620-590-000	2	Developed	\$1,703.05	\$1,355.04
238-620-600-000	2	Developed	\$1,703.05	\$1,355.04
238-620-610-000	2	Owners Association	\$498.57	\$0.00
238-620-620-000	2	Owners Association	\$480.10	\$0.00
238-620-640-000	2	Owners Association	\$240.05	\$0.00
238-620-650-000	2	Owners Association	\$276.98	\$0.00
238-620-660-000	2	Owners Association	\$8,309.47	\$0.00
238-620-710-000	2	Developed	\$1,703.05	\$1,355.04
238-620-730-000	2	Owners Association	\$184.65	\$0.00
238-620-740-000	2	Developed	\$1,703.05	\$1,355.04
238-620-750-000	2	Developed	\$1,703.05	\$1,355.04
240-150-010-000	2	Developed	\$1,703.05	\$1,355.04
240-150-020-000	2	Developed	\$1,703.05	\$1,355.04
240-150-030-000	2	Developed	\$1,703.05	\$1,355.04
240-150-040-000	2	Developed	\$1,703.05	\$1,355.04
240-150-050-000	2	Developed	\$1,703.05	\$1,355.04
240-150-060-000	2	Developed	\$1,703.05	\$1,355.04
240-150-070-000	2	Developed	\$1,703.05	\$1,355.04
240-150-080-000	2	Developed	\$1,703.05	\$1,355.04
240-150-090-000	2	Developed	\$1,703.05	\$1,355.04

City of Tracy
CFD No. 98-1 (Plan C Properties)
Fiscal Year 2021-22 Special Tax Levy

Assessor's Parcel Numbers	Tax Zone	Development Status	FY 2021-22 Maximum Special Tax	FY 2021-22 Actual Special Tax
240-150-100-000	2	Developed	\$1,703.05	\$1,355.04
240-150-110-000	2	Developed	\$1,703.05	\$1,355.04
240-150-120-000	2	Developed	\$1,703.05	\$1,355.04
240-150-130-000	2	Developed	\$1,703.05	\$1,355.04
240-150-140-000	2	Developed	\$1,703.05	\$1,355.04
240-150-150-000	2	Developed	\$1,703.05	\$1,355.04
240-150-160-000	2	Developed	\$1,703.05	\$1,355.04
240-150-170-000	2	Developed	\$1,703.05	\$1,355.04
240-150-180-000	2	Developed	\$1,703.05	\$1,355.04
240-150-190-000	2	Developed	\$1,703.05	\$1,355.04
240-150-200-000	2	Developed	\$1,703.05	\$1,355.04
240-150-210-000	2	Developed	\$1,703.05	\$1,355.04
240-150-220-000	2	Developed	\$1,703.05	\$1,355.04
240-150-270-000	2	Developed	\$1,703.05	\$1,355.04
240-150-280-000	2	Developed	\$1,703.05	\$1,355.04
240-150-290-000	2	Developed	\$1,703.05	\$1,355.04
240-150-300-000	2	Developed	\$1,703.05	\$1,355.04
240-150-310-000	2	Developed	\$1,703.05	\$1,355.04
240-150-320-000	2	Developed	\$1,703.05	\$1,355.04
240-150-330-000	2	Developed	\$1,703.05	\$1,355.04
240-150-340-000	2	Developed	\$1,703.05	\$1,355.04
240-150-350-000	2	Developed	\$1,703.05	\$1,355.04
240-150-360-000	2	Developed	\$1,703.05	\$1,355.04
240-150-370-000	2	Developed	\$1,703.05	\$1,355.04
240-150-380-000	2	Developed	\$1,703.05	\$1,355.04
240-150-390-000	2	Developed	\$1,703.05	\$1,355.04
240-150-400-000	2	Developed	\$1,703.05	\$1,355.04
240-150-410-000	2	Developed	\$1,703.05	\$1,355.04
240-150-420-000	2	Developed	\$1,703.05	\$1,355.04
240-150-430-000	2	Developed	\$1,703.05	\$1,355.04
240-150-440-000	2	Developed	\$1,703.05	\$1,355.04
240-150-450-000	2	Developed	\$1,703.05	\$1,355.04
240-150-460-000	2	Developed	\$1,703.05	\$1,355.04
240-150-470-000	2	Developed	\$1,703.05	\$1,355.04
240-150-480-000	2	Developed	\$1,703.05	\$1,355.04
240-150-490-000	2	Developed	\$1,703.05	\$1,355.04
240-150-500-000	2	Developed	\$1,703.05	\$1,355.04
240-150-510-000	2	Developed	\$1,703.05	\$1,355.04
240-150-520-000	2	Developed	\$1,703.05	\$1,355.04
240-150-530-000	2	Developed	\$1,703.05	\$1,355.04
240-150-540-000	2	Developed	\$1,703.05	\$1,355.04
240-150-550-000	2	Developed	\$1,703.05	\$1,355.04
240-150-560-000	2	Developed	\$1,703.05	\$1,355.04
240-150-570-000	2	Developed	\$1,703.05	\$1,355.04
240-150-580-000	2	Developed	\$1,703.05	\$1,355.04
240-160-010-000	2	Developed	\$1,703.05	\$1,355.04
240-160-020-000	2	Developed	\$1,703.05	\$1,355.04
240-160-040-000	2	Developed	\$1,703.05	\$1,355.04
240-160-050-000	2	Developed	\$1,703.05	\$1,355.04
240-160-060-000	2	Developed	\$1,703.05	\$1,355.04
240-160-070-000	2	Developed	\$1,703.05	\$1,355.04
240-160-080-000	2	Developed	\$1,703.05	\$1,355.04
240-160-090-000	2	Developed	\$1,703.05	\$1,355.04

City of Tracy
CFD No. 98-1 (Plan C Properties)
Fiscal Year 2021-22 Special Tax Levy

Assessor's Parcel Numbers	Tax Zone	Development Status	FY 2021-22 Maximum Special Tax	FY 2021-22 Actual Special Tax
240-160-100-000	2	Developed	\$1,703.05	\$1,355.04
240-160-110-000	2	Developed	\$1,703.05	\$1,355.04
240-160-120-000	2	Developed	\$1,703.05	\$1,355.04
240-160-130-000	2	Developed	\$1,703.05	\$1,355.04
240-160-140-000	2	Developed	\$1,703.05	\$1,355.04
240-160-150-000	2	Developed	\$1,703.05	\$1,355.04
240-160-160-000	2	Developed	\$1,703.05	\$1,355.04
240-160-170-000	2	Developed	\$1,703.05	\$1,355.04
240-160-180-000	2	Developed	\$1,703.05	\$1,355.04
240-160-190-000	2	Developed	\$1,703.05	\$1,355.04
240-160-200-000	2	Developed	\$1,703.05	\$1,355.04
240-160-210-000	2	Developed	\$1,703.05	\$1,355.04
240-160-220-000	2	Developed	\$1,703.05	\$1,355.04
240-160-230-000	2	Developed	\$1,703.05	\$1,355.04
240-160-240-000	2	Developed	\$1,703.05	\$1,355.04
240-160-250-000	2	Developed	\$1,703.05	\$1,355.04
240-160-260-000	2	Developed	\$1,703.05	\$1,355.04
240-160-270-000	2	Developed	\$1,703.05	\$1,355.04
240-160-280-000	2	Developed	\$1,703.05	\$1,355.04
240-160-290-000	2	Developed	\$1,703.05	\$1,355.04
240-160-300-000	2	Developed	\$1,703.05	\$1,355.04
240-160-310-000	2	Developed	\$1,703.05	\$1,355.04
240-160-320-000	2	Developed	\$1,703.05	\$1,355.04
240-160-330-000	2	Developed	\$1,703.05	\$1,355.04
240-160-340-000	2	Developed	\$1,703.05	\$1,355.04
240-160-350-000	2	Developed	\$1,703.05	\$1,355.04
240-160-380-000	2	Developed	\$1,703.05	\$1,355.04
240-160-390-000	2	Developed	\$1,703.05	\$1,355.04
240-160-400-000	2	Developed	\$1,703.05	\$1,355.04
240-160-410-000	2	Developed	\$1,703.05	\$1,355.04
240-160-420-000	2	Developed	\$1,703.05	\$1,355.04
240-160-430-000	2	Developed	\$1,703.05	\$1,355.04
240-160-440-000	2	Developed	\$1,703.05	\$1,355.04
240-160-450-000	2	Developed	\$1,703.05	\$1,355.04
240-160-460-000	2	Developed	\$1,703.05	\$1,355.04
240-160-470-000	2	Developed	\$1,703.05	\$1,355.04
240-160-480-000	2	Developed	\$1,703.05	\$1,355.04
240-160-490-000	2	Developed	\$1,703.05	\$1,355.04
240-160-500-000	2	Developed	\$1,703.05	\$1,355.04
240-160-510-000	2	Developed	\$1,703.05	\$1,355.04
240-160-520-000	2	Developed	\$1,703.05	\$1,355.04
240-160-530-000	2	Developed	\$1,703.05	\$1,355.04
240-160-540-000	2	Developed	\$1,703.05	\$1,355.04
240-160-550-000	2	Developed	\$1,703.05	\$1,355.04
240-160-560-000	2	Developed	\$1,703.05	\$1,355.04
240-160-570-000	2	Developed	\$1,703.05	\$1,355.04
240-160-580-000	2	Developed	\$1,703.05	\$1,355.04
240-160-590-000	2	Developed	\$1,703.05	\$1,355.04
240-160-600-000	2	Developed	\$1,703.05	\$1,355.04
240-160-610-000	2	Developed	\$1,703.05	\$1,355.04
240-160-620-000	2	Developed	\$1,703.05	\$1,355.04
240-160-630-000	2	Developed	\$1,703.05	\$1,355.04
240-160-640-000	2	Developed	\$1,703.05	\$1,355.04

City of Tracy
CFD No. 98-1 (Plan C Properties)
Fiscal Year 2021-22 Special Tax Levy

Assessor's Parcel Numbers	Tax Zone	Development Status	FY 2021-22 Maximum Special Tax	FY 2021-22 Actual Special Tax
240-160-650-000	2	Developed	\$1,703.05	\$1,355.04
240-160-660-000	2	Developed	\$1,703.05	\$1,355.04
240-170-010-000	2	Developed	\$1,703.05	\$1,355.04
240-170-020-000	2	Developed	\$1,703.05	\$1,355.04
240-170-030-000	2	Developed	\$1,703.05	\$1,355.04
240-170-040-000	2	Developed	\$1,703.05	\$1,355.04
240-170-050-000	2	Developed	\$1,703.05	\$1,355.04
240-170-060-000	2	Developed	\$1,703.05	\$1,355.04
240-170-070-000	2	Developed	\$1,703.05	\$1,355.04
240-170-080-000	2	Developed	\$1,703.05	\$1,355.04
240-170-090-000	2	Developed	\$1,703.05	\$1,355.04
240-170-100-000	2	Developed	\$1,703.05	\$1,355.04
240-170-110-000	2	Developed	\$1,703.05	\$1,355.04
240-170-120-000	2	Developed	\$1,703.05	\$1,355.04
240-170-130-000	2	Developed	\$1,703.05	\$1,355.04
240-170-140-000	2	Developed	\$1,703.05	\$1,355.04
240-170-150-000	2	Developed	\$1,703.05	\$1,355.04
240-170-160-000	2	Developed	\$1,703.05	\$1,355.04
240-170-170-000	2	Developed	\$1,703.05	\$1,355.04
240-170-180-000	2	Developed	\$1,703.05	\$1,355.04
240-170-190-000	2	Developed	\$1,703.05	\$1,355.04
240-170-200-000	2	Developed	\$1,703.05	\$1,355.04
240-170-210-000	2	Developed	\$1,703.05	\$1,355.04
240-170-220-000	2	Developed	\$1,703.05	\$1,355.04
240-170-230-000	2	Developed	\$1,703.05	\$1,355.04
240-170-240-000	2	Developed	\$1,703.05	\$1,355.04
240-170-250-000	2	Developed	\$1,703.05	\$1,355.04
240-170-260-000	2	Developed	\$1,703.05	\$1,355.04
240-170-270-000	2	Developed	\$1,703.05	\$1,355.04
240-170-280-000	2	Developed	\$1,703.05	\$1,355.04
240-170-290-000	2	Developed	\$1,703.05	\$1,355.04
240-170-300-000	2	Developed	\$1,703.05	\$1,355.04
240-170-310-000	2	Developed	\$1,703.05	\$1,355.04
240-170-320-000	2	Developed	\$1,703.05	\$1,355.04
240-170-330-000	2	Developed	\$1,703.05	\$1,355.04
240-170-340-000	2	Developed	\$1,703.05	\$1,355.04
240-170-350-000	2	Developed	\$1,703.05	\$1,355.04
240-170-360-000	2	Developed	\$1,703.05	\$1,355.04
240-170-370-000	2	Developed	\$1,703.05	\$1,355.04
240-170-380-000	2	Developed	\$1,703.05	\$1,355.04
240-170-390-000	2	Developed	\$1,703.05	\$1,355.04
240-170-450-000	2	Developed	\$1,703.05	\$1,355.04
240-170-460-000	2	Developed	\$1,703.05	\$1,355.04
240-170-470-000	2	Developed	\$1,703.05	\$1,355.04
240-170-480-000	2	Developed	\$1,703.05	\$1,355.04
240-170-490-000	2	Developed	\$1,703.05	\$1,355.04
240-170-500-000	2	Developed	\$1,703.05	\$1,355.04
240-170-510-000	2	Developed	\$1,703.05	\$1,355.04
240-170-520-000	2	Developed	\$1,703.05	\$1,355.04
240-170-530-000	2	Developed	\$1,703.05	\$1,355.04
240-170-540-000	2	Developed	\$1,703.05	\$1,355.04
240-170-550-000	2	Developed	\$1,703.05	\$1,355.04
240-170-560-000	2	Developed	\$1,703.05	\$1,355.04

City of Tracy
CFD No. 98-1 (Plan C Properties)
Fiscal Year 2021-22 Special Tax Levy

Assessor's Parcel Numbers	Tax Zone	Development Status	FY 2021-22 Maximum Special Tax	FY 2021-22 Actual Special Tax
240-170-570-000	2	Developed	\$1,703.05	\$1,355.04
240-170-580-000	2	Developed	\$1,703.05	\$1,355.04
240-170-590-000	2	Developed	\$1,703.05	\$1,355.04
240-170-600-000	2	Developed	\$1,703.05	\$1,355.04
240-170-610-000	2	Developed	\$1,703.05	\$1,355.04
240-170-620-000	2	Developed	\$1,703.05	\$1,355.04
240-170-630-000	2	Developed	\$1,703.05	\$1,355.04
240-170-640-000	2	Developed	\$1,703.05	\$1,355.04
240-170-650-000	2	Developed	\$1,703.05	\$1,355.04
240-170-660-000	2	Developed	\$1,703.05	\$1,355.04
240-170-670-000	2	Developed	\$1,703.05	\$1,355.04
240-170-680-000	2	Developed	\$1,703.05	\$1,355.04
240-170-690-000	2	Developed	\$1,703.05	\$1,355.04
240-170-700-000	2	Developed	\$1,703.05	\$1,355.04
240-170-710-000	2	Developed	\$1,703.05	\$1,355.04
240-170-720-000	2	Developed	\$1,703.05	\$1,355.04
240-170-730-000	2	Developed	\$1,703.05	\$1,355.04
240-170-740-000	2	Developed	\$1,703.05	\$1,355.04
240-170-750-000	2	Developed	\$1,703.05	\$1,355.04
240-170-760-000	2	Developed	\$1,703.05	\$1,355.04
240-180-010-000	2	Excess ECU	\$0.00	\$0.00
240-180-020-000	2	Excess ECU	\$0.00	\$0.00
240-180-030-000	2	Excess ECU	\$0.00	\$0.00
240-180-040-000	2	Excess ECU	\$0.00	\$0.00
240-180-050-000	2	Excess ECU	\$0.00	\$0.00
240-180-060-000	2	Excess ECU	\$0.00	\$0.00
240-180-070-000	2	Developed	\$1,703.05	\$1,355.04
240-180-100-000	2	Excess ECU	\$0.00	\$0.00
240-180-110-000	2	Excess ECU	\$0.00	\$0.00
240-180-120-000	2	Excess ECU	\$0.00	\$0.00
240-180-130-000	2	Excess ECU	\$0.00	\$0.00
240-180-140-000	2	Excess ECU	\$0.00	\$0.00
240-180-150-000	2	Excess ECU	\$0.00	\$0.00
240-180-160-000	2	Excess ECU	\$0.00	\$0.00
240-180-170-000	2	Excess ECU	\$0.00	\$0.00
240-180-180-000	2	Excess ECU	\$0.00	\$0.00
240-180-190-000	2	Developed	\$1,703.05	\$1,355.04
240-180-200-000	2	Developed	\$1,703.05	\$1,355.04
240-180-210-000	2	Developed	\$1,703.05	\$1,355.04
240-180-220-000	2	Developed	\$1,703.05	\$1,355.04
240-180-230-000	2	Developed	\$1,703.05	\$1,355.04
240-180-240-000	2	Developed	\$1,703.05	\$1,355.04
240-180-250-000	2	Developed	\$1,703.05	\$1,355.04
240-180-260-000	2	Developed	\$1,703.05	\$1,355.04
240-180-270-000	2	Developed	\$1,703.05	\$1,355.04
240-180-280-000	2	Developed	\$1,703.05	\$1,355.04
240-180-290-000	2	Developed	\$1,703.05	\$1,355.04
240-180-300-000	2	Developed	\$1,703.05	\$1,355.04
240-180-310-000	2	Developed	\$1,703.05	\$1,355.04
240-180-320-000	2	Developed	\$1,703.05	\$1,355.04
240-180-330-000	2	Developed	\$1,703.05	\$1,355.04
240-180-340-000	2	Developed	\$1,703.05	\$1,355.04
240-180-360-000	2	Developed	\$1,703.05	\$1,355.04

City of Tracy
CFD No. 98-1 (Plan C Properties)
Fiscal Year 2021-22 Special Tax Levy

Assessor's Parcel Numbers	Tax Zone	Development Status	FY 2021-22 Maximum Special Tax	FY 2021-22 Actual Special Tax
240-180-370-000	2	Developed	\$1,703.05	\$1,355.04
240-180-380-000	2	Developed	\$1,703.05	\$1,355.04
240-180-390-000	2	Developed	\$1,703.05	\$1,355.04
240-180-400-000	2	Developed	\$1,703.05	\$1,355.04
240-180-410-000	2	Developed	\$1,703.05	\$1,355.04
240-180-420-000	2	Developed	\$1,703.05	\$1,355.04
240-180-430-000	2	Developed	\$1,703.05	\$1,355.04
240-190-010-000	2	Excess ECU	\$0.00	\$0.00
240-190-020-000	2	Excess ECU	\$0.00	\$0.00
240-190-030-000	2	Excess ECU	\$0.00	\$0.00
240-190-040-000	2	Excess ECU	\$0.00	\$0.00
240-190-050-000	2	Excess ECU	\$0.00	\$0.00
240-190-060-000	2	Excess ECU	\$0.00	\$0.00
240-190-070-000	2	Excess ECU	\$0.00	\$0.00
240-190-080-000	2	Excess ECU	\$0.00	\$0.00
240-190-090-000	2	Excess ECU	\$0.00	\$0.00
240-190-100-000	2	Excess ECU	\$0.00	\$0.00
240-190-110-000	2	Excess ECU	\$0.00	\$0.00
240-190-120-000	2	Excess ECU	\$0.00	\$0.00
240-190-130-000	2	Excess ECU	\$0.00	\$0.00
240-190-140-000	2	Excess ECU	\$0.00	\$0.00
240-190-150-000	2	Excess ECU	\$0.00	\$0.00
240-190-160-000	2	Excess ECU	\$0.00	\$0.00
240-190-170-000	2	Excess ECU	\$0.00	\$0.00
240-190-180-000	2	Excess ECU	\$0.00	\$0.00
240-190-190-000	2	Excess ECU	\$0.00	\$0.00
240-190-210-000	2	Excess ECU	\$0.00	\$0.00
240-190-220-000	2	Excess ECU	\$0.00	\$0.00
240-190-230-000	2	Excess ECU	\$0.00	\$0.00
240-190-240-000	2	Excess ECU	\$0.00	\$0.00
240-190-250-000	2	Excess ECU	\$0.00	\$0.00
240-190-270-000	2	Excess ECU	\$0.00	\$0.00
240-190-280-000	2	Excess ECU	\$0.00	\$0.00
240-190-290-000	2	Excess ECU	\$0.00	\$0.00
240-190-300-000	2	Excess ECU	\$0.00	\$0.00
240-190-310-000	2	Excess ECU	\$0.00	\$0.00
240-190-320-000	2	Excess ECU	\$0.00	\$0.00
240-190-330-000	2	Excess ECU	\$0.00	\$0.00
240-190-340-000	2	Excess ECU	\$0.00	\$0.00
240-190-350-000	2	Excess ECU	\$0.00	\$0.00
240-190-360-000	2	Excess ECU	\$0.00	\$0.00
240-190-370-000	2	Excess ECU	\$0.00	\$0.00
240-190-380-000	2	Excess ECU	\$0.00	\$0.00
240-190-390-000	2	Excess ECU	\$0.00	\$0.00
240-190-400-000	2	Excess ECU	\$0.00	\$0.00
240-190-410-000	2	Excess ECU	\$0.00	\$0.00
240-190-420-000	2	Excess ECU	\$0.00	\$0.00
240-190-430-000	2	Excess ECU	\$0.00	\$0.00
240-190-440-000	2	Excess ECU	\$0.00	\$0.00
240-190-450-000	2	Excess ECU	\$0.00	\$0.00
240-190-460-000	2	Excess ECU	\$0.00	\$0.00
240-190-470-000	2	Excess ECU	\$0.00	\$0.00
240-190-480-000	2	Excess ECU	\$0.00	\$0.00

City of Tracy
CFD No. 98-1 (Plan C Properties)
Fiscal Year 2021-22 Special Tax Levy

Assessor's Parcel Numbers	Tax Zone	Development Status	FY 2021-22 Maximum Special Tax	FY 2021-22 Actual Special Tax
240-190-490-000	2	Excess ECU	\$0.00	\$0.00
240-190-500-000	2	Excess ECU	\$0.00	\$0.00
240-190-510-000	2	Excess ECU	\$0.00	\$0.00
240-190-520-000	2	Excess ECU	\$0.00	\$0.00
240-190-530-000	2	Excess ECU	\$0.00	\$0.00
240-190-540-000	2	Excess ECU	\$0.00	\$0.00
240-190-550-000	2	Excess ECU	\$0.00	\$0.00
240-190-560-000	2	Excess ECU	\$0.00	\$0.00
240-190-570-000	2	Excess ECU	\$0.00	\$0.00
240-190-580-000	2	Excess ECU	\$0.00	\$0.00
240-200-010-000	2	Developed	\$1,703.05	\$1,355.04
240-200-020-000	2	Developed	\$1,703.05	\$1,355.04
240-200-030-000	2	Developed	\$1,703.05	\$1,355.04
240-200-040-000	2	Developed	\$1,703.05	\$1,355.04
240-200-050-000	2	Developed	\$1,703.05	\$1,355.04
240-200-060-000	2	Developed	\$1,703.05	\$1,355.04
240-200-070-000	2	Developed	\$1,703.05	\$1,355.04
240-200-080-000	2	Developed	\$1,703.05	\$1,355.04
240-200-090-000	2	Developed	\$1,703.05	\$1,355.04
240-200-100-000	2	Developed	\$1,703.05	\$1,355.04
240-200-110-000	2	Developed	\$1,703.05	\$1,355.04
240-200-120-000	2	Developed	\$1,703.05	\$1,355.04
240-200-130-000	2	Developed	\$1,703.05	\$1,355.04
240-200-140-000	2	Developed	\$1,703.05	\$1,355.04
240-200-150-000	2	Developed	\$1,703.05	\$1,355.04
240-200-160-000	2	Developed	\$1,703.05	\$1,355.04
240-200-170-000	2	Developed	\$1,703.05	\$1,355.04
240-200-180-000	2	Developed	\$1,703.05	\$1,355.04
240-200-210-000	2	Developed	\$1,703.05	\$1,355.04
240-200-220-000	2	Developed	\$1,703.05	\$1,355.04
240-200-230-000	2	Developed	\$1,703.05	\$1,355.04
240-200-240-000	2	Developed	\$1,703.05	\$1,355.04
240-200-250-000	2	Developed	\$1,703.05	\$1,355.04
240-200-260-000	2	Developed	\$1,703.05	\$1,355.04
240-200-270-000	2	Developed	\$1,703.05	\$1,355.04
240-200-280-000	2	Developed	\$1,703.05	\$1,355.04
240-200-290-000	2	Developed	\$1,703.05	\$1,355.04
240-200-320-000	2	Developed	\$1,703.05	\$1,355.04
240-200-330-000	2	Developed	\$1,703.05	\$1,355.04
240-200-340-000	2	Developed	\$1,703.05	\$1,355.04
240-200-350-000	2	Developed	\$1,703.05	\$1,355.04
240-200-360-000	2	Developed	\$1,703.05	\$1,355.04
240-200-370-000	2	Developed	\$1,703.05	\$1,355.04
240-200-380-000	2	Developed	\$1,703.05	\$1,355.04
240-200-390-000	2	Developed	\$1,703.05	\$1,355.04
240-200-400-000	2	Developed	\$1,703.05	\$1,355.04
240-200-410-000	2	Developed	\$1,703.05	\$1,355.04
240-200-420-000	2	Developed	\$1,703.05	\$1,355.04
240-200-430-000	2	Developed	\$1,703.05	\$1,355.04
240-200-440-000	2	Developed	\$1,703.05	\$1,355.04
240-200-450-000	2	Developed	\$1,703.05	\$1,355.04
240-200-460-000	2	Developed	\$1,703.05	\$1,355.04
240-210-010-000	2	Developed	\$1,703.05	\$1,355.04

City of Tracy
CFD No. 98-1 (Plan C Properties)
Fiscal Year 2021-22 Special Tax Levy

Assessor's Parcel Numbers	Tax Zone	Development Status	FY 2021-22 Maximum Special Tax	FY 2021-22 Actual Special Tax
240-210-020-000	2	Developed	\$1,703.05	\$1,355.04
240-210-030-000	2	Developed	\$1,703.05	\$1,355.04
240-210-040-000	2	Developed	\$1,703.05	\$1,355.04
240-210-140-000	2	Developed	\$1,703.05	\$1,355.04
240-210-150-000	2	Developed	\$1,703.05	\$1,355.04
240-210-160-000	2	Developed	\$1,703.05	\$1,355.04
240-210-170-000	2	Developed	\$1,703.05	\$1,355.04
240-210-180-000	2	Developed	\$1,703.05	\$1,355.04
240-210-190-000	2	Developed	\$1,703.05	\$1,355.04
240-210-200-000	2	Developed	\$1,703.05	\$1,355.04
240-210-210-000	2	Developed	\$1,703.05	\$1,355.04
240-210-220-000	2	Developed	\$1,703.05	\$1,355.04
240-210-230-000	2	Developed	\$1,703.05	\$1,355.04
240-210-240-000	2	Developed	\$1,703.05	\$1,355.04
240-210-250-000	2	Developed	\$1,703.05	\$1,355.04
240-210-260-000	2	Developed	\$1,703.05	\$1,355.04
240-210-270-000	2	Developed	\$1,703.05	\$1,355.04
240-210-280-000	2	Developed	\$1,703.05	\$1,355.04
240-210-290-000	2	Developed	\$1,703.05	\$1,355.04
240-210-300-000	2	Developed	\$1,703.05	\$1,355.04
240-210-310-000	2	Developed	\$1,703.05	\$1,355.04
240-210-320-000	2	Developed	\$1,703.05	\$1,355.04
240-210-330-000	2	Developed	\$1,703.05	\$1,355.04
240-210-340-000	2	Developed	\$1,703.05	\$1,355.04
240-210-350-000	2	Developed	\$1,703.05	\$1,355.04
240-210-360-000	2	Developed	\$1,703.05	\$1,355.04
240-210-370-000	2	Developed	\$1,703.05	\$1,355.04
240-210-380-000	2	Developed	\$1,703.05	\$1,355.04
240-210-390-000	2	Developed	\$1,703.05	\$1,355.04
240-210-400-000	2	Developed	\$1,703.05	\$1,355.04
240-210-410-000	2	Developed	\$1,703.05	\$1,355.04
240-210-420-000	2	Developed	\$1,703.05	\$1,355.04
240-210-440-000	2	Developed	\$1,703.05	\$1,355.04
240-210-450-000	2	Developed	\$1,703.05	\$1,355.04
240-210-460-000	2	Developed	\$1,703.05	\$1,355.04
240-210-470-000	2	Developed	\$1,703.05	\$1,355.04
240-210-480-000	2	Developed	\$1,703.05	\$1,355.04
240-210-490-000	2	Developed	\$1,703.05	\$1,355.04
240-210-500-000	2	Developed	\$1,703.05	\$1,355.04
240-210-510-000	2	Developed	\$1,703.05	\$1,355.04
240-210-520-000	2	Developed	\$1,703.05	\$1,355.04
240-220-010-000	2	Developed	\$1,703.05	\$1,355.04
240-220-020-000	2	Developed	\$1,703.05	\$1,355.04
240-220-030-000	2	Developed	\$1,703.05	\$1,355.04
240-220-040-000	2	Developed	\$1,703.05	\$1,355.04
240-220-050-000	2	Developed	\$1,703.05	\$1,355.04
240-220-060-000	2	Developed	\$1,703.05	\$1,355.04
240-220-070-000	2	Developed	\$1,703.05	\$1,355.04
240-220-080-000	2	Developed	\$1,703.05	\$1,355.04
240-220-090-000	2	Developed	\$1,703.05	\$1,355.04
240-220-100-000	2	Developed	\$1,703.05	\$1,355.04
240-220-110-000	2	Developed	\$1,703.05	\$1,355.04
240-220-120-000	2	Developed	\$1,703.05	\$1,355.04

City of Tracy
CFD No. 98-1 (Plan C Properties)
Fiscal Year 2021-22 Special Tax Levy

Assessor's Parcel Numbers	Tax Zone	Development Status	FY 2021-22 Maximum Special Tax	FY 2021-22 Actual Special Tax
240-220-130-000	2	Developed	\$1,703.05	\$1,355.04
240-220-140-000	2	Developed	\$1,703.05	\$1,355.04
240-220-150-000	2	Developed	\$1,703.05	\$1,355.04
240-220-160-000	2	Developed	\$1,703.05	\$1,355.04
240-220-170-000	2	Developed	\$1,703.05	\$1,355.04
240-220-180-000	2	Developed	\$1,703.05	\$1,355.04
240-220-190-000	2	Developed	\$1,703.05	\$1,355.04
240-220-200-000	2	Developed	\$1,703.05	\$1,355.04
240-220-210-000	2	Developed	\$1,703.05	\$1,355.04
240-220-220-000	2	Developed	\$1,703.05	\$1,355.04
240-220-230-000	2	Developed	\$1,703.05	\$1,355.04
240-220-240-000	2	Developed	\$1,703.05	\$1,355.04
240-220-250-000	2	Developed	\$1,703.05	\$1,355.04
240-220-260-000	2	Developed	\$1,703.05	\$1,355.04
240-220-270-000	2	Developed	\$1,703.05	\$1,355.04
240-220-280-000	2	Developed	\$1,703.05	\$1,355.04
240-220-290-000	2	Developed	\$1,703.05	\$1,355.04
240-220-300-000	2	Developed	\$1,703.05	\$1,355.04
240-220-310-000	2	Developed	\$1,703.05	\$1,355.04
240-220-320-000	2	Developed	\$1,703.05	\$1,355.04
240-220-330-000	2	Developed	\$1,703.05	\$1,355.04
240-220-340-000	2	Developed	\$1,703.05	\$1,355.04
240-220-350-000	2	Developed	\$1,703.05	\$1,355.04
240-220-360-000	2	Developed	\$1,703.05	\$1,355.04
240-220-370-000	2	Developed	\$1,703.05	\$1,355.04
240-220-380-000	2	Developed	\$1,703.05	\$1,355.04
240-220-390-000	2	Developed	\$1,703.05	\$1,355.04
240-220-400-000	2	Developed	\$1,703.05	\$1,355.04
240-220-410-000	2	Developed	\$1,703.05	\$1,355.04
240-220-420-000	2	Developed	\$1,703.05	\$1,355.04
240-220-430-000	2	Developed	\$1,703.05	\$1,355.04
240-220-440-000	2	Developed	\$1,703.05	\$1,355.04
240-220-450-000	2	Developed	\$1,703.05	\$1,355.04
240-220-460-000	2	Developed	\$1,703.05	\$1,355.04
240-220-470-000	2	Developed	\$1,703.05	\$1,355.04
240-220-480-000	2	Developed	\$1,703.05	\$1,355.04
240-220-510-000	2	Developed	\$1,703.05	\$1,355.04
240-220-520-000	2	Developed	\$1,703.05	\$1,355.04
240-220-530-000	2	Developed	\$1,703.05	\$1,355.04
240-220-540-000	2	Developed	\$1,703.05	\$1,355.04
240-220-550-000	2	Developed	\$1,703.05	\$1,355.04
240-220-560-000	2	Developed	\$1,703.05	\$1,355.04
240-220-570-000	2	Developed	\$1,703.05	\$1,355.04
240-220-580-000	2	Developed	\$1,703.05	\$1,355.04
240-220-590-000	2	Developed	\$1,703.05	\$1,355.04
240-220-600-000	2	Developed	\$1,703.05	\$1,355.04
240-220-610-000	2	Developed	\$1,703.05	\$1,355.04
240-220-620-000	2	Developed	\$1,703.05	\$1,355.04
240-220-630-000	2	Developed	\$1,703.05	\$1,355.04
240-220-640-000	2	Developed	\$1,703.05	\$1,355.04
240-220-650-000	2	Developed	\$1,703.05	\$1,355.04
240-220-660-000	2	Developed	\$1,703.05	\$1,355.04
240-220-670-000	2	Developed	\$1,703.05	\$1,355.04

City of Tracy
CFD No. 98-1 (Plan C Properties)
Fiscal Year 2021-22 Special Tax Levy

Assessor's Parcel Numbers	Tax Zone	Development Status	FY 2021-22 Maximum Special Tax	FY 2021-22 Actual Special Tax
240-220-680-000	2	Developed	\$1,703.05	\$1,355.04
240-220-690-000	2	Developed	\$1,703.05	\$1,355.04
240-220-700-000	2	Developed	\$1,703.05	\$1,355.04
240-220-710-000	2	Developed	\$1,703.05	\$1,355.04
240-220-720-000	2	Developed	\$1,703.05	\$1,355.04
240-220-730-000	2	Developed	\$1,703.05	\$1,355.04
240-220-740-000	2	Developed	\$1,703.05	\$1,355.04
240-220-750-000	2	Developed	\$1,703.05	\$1,355.04
240-220-760-000	2	Developed	\$1,703.05	\$1,355.04
240-220-770-000	2	Developed	\$1,703.05	\$1,355.04
240-220-780-000	2	Developed	\$1,703.05	\$1,355.04
240-220-790-000	2	Developed	\$1,703.05	\$1,355.04
240-220-800-000	2	Developed	\$1,703.05	\$1,355.04
240-220-810-000	2	Developed	\$1,703.05	\$1,355.04
240-230-010-000	2	Excess ECU	\$0.00	\$0.00
240-230-020-000	2	Excess ECU	\$0.00	\$0.00
240-230-030-000	2	Excess ECU	\$0.00	\$0.00
240-230-040-000	2	Excess ECU	\$0.00	\$0.00
240-230-050-000	2	Excess ECU	\$0.00	\$0.00
240-230-060-000	2	Excess ECU	\$0.00	\$0.00
240-230-070-000	2	Excess ECU	\$0.00	\$0.00
240-230-080-000	2	Excess ECU	\$0.00	\$0.00
240-230-090-000	2	Excess ECU	\$0.00	\$0.00
240-230-100-000	2	Excess ECU	\$0.00	\$0.00
240-230-110-000	2	Excess ECU	\$0.00	\$0.00
240-230-120-000	2	Excess ECU	\$0.00	\$0.00
240-230-130-000	2	Excess ECU	\$0.00	\$0.00
240-230-140-000	2	Excess ECU	\$0.00	\$0.00
240-230-150-000	2	Excess ECU	\$0.00	\$0.00
240-230-160-000	2	Excess ECU	\$0.00	\$0.00
240-230-170-000	2	Excess ECU	\$0.00	\$0.00
240-230-180-000	2	Excess ECU	\$0.00	\$0.00
240-230-190-000	2	Excess ECU	\$0.00	\$0.00
240-230-200-000	2	Excess ECU	\$0.00	\$0.00
240-230-210-000	2	Excess ECU	\$0.00	\$0.00
240-230-220-000	2	Excess ECU	\$0.00	\$0.00
240-230-230-000	2	Excess ECU	\$0.00	\$0.00
240-230-240-000	2	Excess ECU	\$0.00	\$0.00
240-240-010-000	2	Excess ECU	\$0.00	\$0.00
240-240-020-000	2	Excess ECU	\$0.00	\$0.00
240-240-030-000	2	Excess ECU	\$0.00	\$0.00
240-240-040-000	2	Excess ECU	\$0.00	\$0.00
240-240-050-000	2	Excess ECU	\$0.00	\$0.00
240-240-060-000	2	Excess ECU	\$0.00	\$0.00
240-240-070-000	2	Excess ECU	\$0.00	\$0.00
240-240-080-000	2	Excess ECU	\$0.00	\$0.00
240-240-090-000	2	Excess ECU	\$0.00	\$0.00
240-240-100-000	2	Excess ECU	\$0.00	\$0.00
240-240-110-000	2	Excess ECU	\$0.00	\$0.00
240-240-120-000	2	Excess ECU	\$0.00	\$0.00
240-240-130-000	2	Excess ECU	\$0.00	\$0.00
240-240-140-000	2	Excess ECU	\$0.00	\$0.00
240-240-150-000	2	Excess ECU	\$0.00	\$0.00

City of Tracy
CFD No. 98-1 (Plan C Properties)
Fiscal Year 2021-22 Special Tax Levy

Assessor's Parcel Numbers	Tax Zone	Development Status	FY 2021-22 Maximum Special Tax	FY 2021-22 Actual Special Tax
240-240-160-000	2	Excess ECU	\$0.00	\$0.00
240-240-170-000	2	Excess ECU	\$0.00	\$0.00
240-240-180-000	2	Excess ECU	\$0.00	\$0.00
240-240-190-000	2	Excess ECU	\$0.00	\$0.00
240-240-200-000	2	Excess ECU	\$0.00	\$0.00
240-240-220-000	2	Excess ECU	\$0.00	\$0.00
240-240-230-000	2	Excess ECU	\$0.00	\$0.00
240-240-240-000	2	Excess ECU	\$0.00	\$0.00
240-240-250-000	2	Excess ECU	\$0.00	\$0.00
240-240-280-000	2	Excess ECU	\$0.00	\$0.00
240-240-290-000	2	Excess ECU	\$0.00	\$0.00
240-240-300-000	2	Excess ECU	\$0.00	\$0.00
240-240-310-000	2	Excess ECU	\$0.00	\$0.00
240-240-320-000	2	Excess ECU	\$0.00	\$0.00
240-240-330-000	2	Excess ECU	\$0.00	\$0.00
240-240-340-000	2	Excess ECU	\$0.00	\$0.00
240-240-350-000	2	Excess ECU	\$0.00	\$0.00
240-240-360-000	2	Excess ECU	\$0.00	\$0.00
240-240-370-000	2	Excess ECU	\$0.00	\$0.00
240-240-380-000	2	Excess ECU	\$0.00	\$0.00
240-240-390-000	2	Excess ECU	\$0.00	\$0.00
240-240-400-000	2	Excess ECU	\$0.00	\$0.00
240-240-410-000	2	Excess ECU	\$0.00	\$0.00
240-240-420-000	2	Excess ECU	\$0.00	\$0.00
240-240-430-000	2	Excess ECU	\$0.00	\$0.00
240-240-440-000	2	Excess ECU	\$0.00	\$0.00
240-240-450-000	2	Excess ECU	\$0.00	\$0.00
240-240-460-000	2	Excess ECU	\$0.00	\$0.00
240-240-470-000	2	Excess ECU	\$0.00	\$0.00
240-240-480-000	2	Excess ECU	\$0.00	\$0.00
240-240-500-000	2	Excess ECU	\$0.00	\$0.00
240-240-510-000	2	Excess ECU	\$0.00	\$0.00
240-240-520-000	2	Excess ECU	\$0.00	\$0.00
240-240-530-000	2	Excess ECU	\$0.00	\$0.00
240-240-540-000	2	Excess ECU	\$0.00	\$0.00
240-240-550-000	2	Excess ECU	\$0.00	\$0.00
240-240-560-000	2	Excess ECU	\$0.00	\$0.00
240-240-570-000	2	Excess ECU	\$0.00	\$0.00
240-240-580-000	2	Excess ECU	\$0.00	\$0.00
240-240-590-000	2	Excess ECU	\$0.00	\$0.00
240-250-010-000	2	Developed	\$1,703.05	\$1,355.04
240-250-020-000	2	Developed	\$1,703.05	\$1,355.04
240-250-030-000	2	Developed	\$1,703.05	\$1,355.04
240-250-040-000	2	Developed	\$1,703.05	\$1,355.04
240-250-050-000	2	Developed	\$1,703.05	\$1,355.04
240-250-060-000	2	Developed	\$1,703.05	\$1,355.04
240-250-070-000	2	Developed	\$1,703.05	\$1,355.04
240-250-080-000	2	Developed	\$1,703.05	\$1,355.04
240-250-090-000	2	Developed	\$1,703.05	\$1,355.04
240-250-100-000	2	Developed	\$1,703.05	\$1,355.04
240-250-110-000	2	Developed	\$1,703.05	\$1,355.04
240-250-120-000	2	Developed	\$1,703.05	\$1,355.04
240-250-130-000	2	Developed	\$1,703.05	\$1,355.04

City of Tracy
CFD No. 98-1 (Plan C Properties)
Fiscal Year 2021-22 Special Tax Levy

Assessor's Parcel Numbers	Tax Zone	Development Status	FY 2021-22 Maximum Special Tax	FY 2021-22 Actual Special Tax
240-250-140-000	2	Developed	\$1,703.05	\$1,355.04
240-250-150-000	2	Developed	\$1,703.05	\$1,355.04
240-250-160-000	2	Developed	\$1,703.05	\$1,355.04
240-250-170-000	2	Developed	\$1,703.05	\$1,355.04
240-250-180-000	2	Developed	\$1,703.05	\$1,355.04
240-250-190-000	2	Developed	\$1,703.05	\$1,355.04
240-250-200-000	2	Developed	\$1,703.05	\$1,355.04
240-250-210-000	2	Developed	\$1,703.05	\$1,355.04
240-250-220-000	2	Developed	\$1,703.05	\$1,355.04
240-250-230-000	2	Developed	\$1,703.05	\$1,355.04
240-250-240-000	2	Developed	\$1,703.05	\$1,355.04
240-250-250-000	2	Developed	\$1,703.05	\$1,355.04
240-250-260-000	2	Developed	\$1,703.05	\$1,355.04
240-250-270-000	2	Developed	\$1,703.05	\$1,355.04
240-250-280-000	2	Developed	\$1,703.05	\$1,355.04
240-250-290-000	2	Developed	\$1,703.05	\$1,355.04
240-250-300-000	2	Developed	\$1,703.05	\$1,355.04
240-250-310-000	2	Developed	\$1,703.05	\$1,355.04
240-250-320-000	2	Developed	\$1,703.05	\$1,355.04
240-250-330-000	2	Developed	\$1,703.05	\$1,355.04
240-250-340-000	2	Developed	\$1,703.05	\$1,355.04
240-250-350-000	2	Developed	\$1,703.05	\$1,355.04
240-250-360-000	2	Developed	\$1,703.05	\$1,355.04
240-250-370-000	2	Developed	\$1,703.05	\$1,355.04
240-250-380-000	2	Developed	\$1,703.05	\$1,355.04
240-250-390-000	2	Developed	\$1,703.05	\$1,355.04
240-250-400-000	2	Developed	\$1,703.05	\$1,355.04
240-250-410-000	2	Developed	\$1,703.05	\$1,355.04
240-250-420-000	2	Developed	\$1,703.05	\$1,355.04
240-250-430-000	2	Developed	\$1,703.05	\$1,355.04
240-250-470-000	2	Developed	\$1,703.05	\$1,355.04
240-250-490-000	2	Developed	\$1,703.05	\$1,355.04
240-250-500-000	2	Developed	\$1,703.05	\$1,355.04
240-250-510-000	2	Developed	\$1,703.05	\$1,355.04
240-250-520-000	2	Developed	\$1,703.05	\$1,355.04
240-250-530-000	2	Developed	\$1,703.05	\$1,355.04
240-250-540-000	2	Developed	\$1,703.05	\$1,355.04
240-250-550-000	2	Developed	\$1,703.05	\$1,355.04
240-250-560-000	2	Developed	\$1,703.05	\$1,355.04
240-250-590-000	2	Developed	\$1,703.05	\$1,355.04
240-250-600-000	2	Developed	\$1,703.05	\$1,355.04
240-250-610-000	2	Developed	\$1,703.05	\$1,355.04
240-250-620-000	2	Developed	\$1,703.05	\$1,355.04
240-250-630-000	2	Developed	\$1,703.05	\$1,355.04
240-250-640-000	2	Developed	\$1,703.05	\$1,355.04
240-250-650-000	2	Developed	\$1,703.05	\$1,355.04
240-250-660-000	2	Developed	\$1,703.05	\$1,355.04
240-250-680-000	2	Developed	\$1,703.05	\$1,355.04
240-250-690-000	2	Developed	\$1,703.05	\$1,355.04
240-250-700-000	2	Developed	\$1,703.05	\$1,355.04
240-250-720-000	2	Developed	\$1,703.05	\$1,355.04
240-250-730-000	2	Developed	\$1,703.05	\$1,355.04
240-250-740-000	2	Developed	\$1,703.05	\$1,355.04

City of Tracy
CFD No. 98-1 (Plan C Properties)
Fiscal Year 2021-22 Special Tax Levy

Assessor's Parcel Numbers	Tax Zone	Development Status	FY 2021-22 Maximum Special Tax	FY 2021-22 Actual Special Tax
240-250-750-000	2	Developed	\$1,703.05	\$1,355.04
240-250-760-000	2	Developed	\$1,703.05	\$1,355.04
240-250-780-000	2	Developed	\$1,703.05	\$1,355.04
240-250-790-000	2	Developed	\$1,703.05	\$1,355.04
240-250-800-000	2	Developed	\$1,703.05	\$1,355.04
240-250-810-000	2	Developed	\$1,703.05	\$1,355.04
240-250-820-000	2	Developed	\$1,703.05	\$1,355.04
240-250-830-000	2	Developed	\$1,703.05	\$1,355.04
240-250-840-000	2	Developed	\$1,703.05	\$1,355.04
240-250-850-000	2	Developed	\$1,703.05	\$1,355.04
240-250-860-000	2	Developed	\$1,703.05	\$1,355.04
240-260-010-000	2	Developed	\$1,703.05	\$1,355.04
240-260-020-000	2	Developed	\$1,703.05	\$1,355.04
240-260-030-000	2	Developed	\$1,703.05	\$1,355.04
240-260-040-000	2	Developed	\$1,703.05	\$1,355.04
240-260-050-000	2	Developed	\$1,703.05	\$1,355.04
240-260-060-000	2	Developed	\$1,703.05	\$1,355.04
240-260-070-000	2	Developed	\$1,703.05	\$1,355.04
240-260-080-000	2	Developed	\$1,703.05	\$1,355.04
240-260-090-000	2	Developed	\$1,703.05	\$1,355.04
240-260-100-000	2	Developed	\$1,703.05	\$1,355.04
240-260-110-000	2	Developed	\$1,703.05	\$1,355.04
240-260-120-000	2	Developed	\$1,703.05	\$1,355.04
240-260-130-000	2	Owners Association	\$11,314.95	\$0.00
240-260-140-000	2	Owners Association	\$12,778.84	\$0.00
240-260-150-000	2	Owners Association	\$3,092.90	\$0.00
240-260-160-000	2	Owners Association	\$1,739.07	\$0.00
240-260-170-000	2	Owners Association	\$3,092.90	\$0.00
240-260-180-000	2	Owners Association	\$385.24	\$0.00
240-260-190-000	2	Owners Association	\$1,265.78	\$0.00
240-270-010-000	2	Developed	\$1,703.05	\$1,355.04
240-270-020-000	2	Developed	\$1,703.05	\$1,355.04
240-270-030-000	2	Developed	\$1,703.05	\$1,355.04
240-270-040-000	2	Developed	\$1,703.05	\$1,355.04
240-270-050-000	2	Developed	\$1,703.05	\$1,355.04
240-270-060-000	2	Developed	\$1,703.05	\$1,355.04
240-270-070-000	2	Developed	\$1,703.05	\$1,355.04
240-270-080-000	2	Developed	\$1,703.05	\$1,355.04
240-270-090-000	2	Developed	\$1,703.05	\$1,355.04
240-270-100-000	2	Developed	\$1,703.05	\$1,355.04
240-270-110-000	2	Developed	\$1,703.05	\$1,355.04
240-270-120-000	2	Developed	\$1,703.05	\$1,355.04
240-270-130-000	2	Developed	\$1,703.05	\$1,355.04
240-270-140-000	2	Developed	\$1,703.05	\$1,355.04
240-270-150-000	2	Developed	\$1,703.05	\$1,355.04
240-270-160-000	2	Developed	\$1,703.05	\$1,355.04
240-270-170-000	2	Developed	\$1,703.05	\$1,355.04
240-270-180-000	2	Developed	\$1,703.05	\$1,355.04
240-270-190-000	2	Developed	\$1,703.05	\$1,355.04
240-270-200-000	2	Developed	\$1,703.05	\$1,355.04
240-270-210-000	2	Developed	\$1,703.05	\$1,355.04
240-270-220-000	2	Developed	\$1,703.05	\$1,355.04
240-270-230-000	2	Developed	\$1,703.05	\$1,355.04

City of Tracy
CFD No. 98-1 (Plan C Properties)
Fiscal Year 2021-22 Special Tax Levy

Assessor's Parcel Numbers	Tax Zone	Development Status	FY 2021-22 Maximum Special Tax	FY 2021-22 Actual Special Tax
240-270-240-000	2	Developed	\$1,703.05	\$1,355.04
240-270-250-000	2	Developed	\$1,703.05	\$1,355.04
240-270-260-000	2	Developed	\$1,703.05	\$1,355.04
240-270-270-000	2	Developed	\$1,703.05	\$1,355.04
240-270-280-000	2	Developed	\$1,703.05	\$1,355.04
240-270-290-000	2	Developed	\$1,703.05	\$1,355.04
240-270-300-000	2	Developed	\$1,703.05	\$1,355.04
240-270-310-000	2	Developed	\$1,703.05	\$1,355.04
240-270-320-000	2	Developed	\$1,703.05	\$1,355.04
240-270-330-000	2	Developed	\$1,703.05	\$1,355.04
240-270-340-000	2	Developed	\$1,703.05	\$1,355.04
240-270-350-000	2	Developed	\$1,703.05	\$1,355.04
240-270-360-000	2	Developed	\$1,703.05	\$1,355.04
240-270-370-000	2	Developed	\$1,703.05	\$1,355.04
240-270-380-000	2	Developed	\$1,703.05	\$1,355.04
240-270-390-000	2	Developed	\$1,703.05	\$1,355.04
240-270-400-000	2	Developed	\$1,703.05	\$1,355.04
240-270-410-000	2	Developed	\$1,703.05	\$1,355.04
240-270-420-000	2	Developed	\$1,703.05	\$1,355.04
240-270-430-000	2	Developed	\$1,703.05	\$1,355.04
240-270-440-000	2	Developed	\$1,703.05	\$1,355.04
240-270-450-000	2	Developed	\$1,703.05	\$1,355.04
240-270-460-000	2	Developed	\$1,703.05	\$1,355.04
240-270-470-000	2	Owners Association	\$31,259.19	\$0.00
240-280-010-000	2	Developed	\$1,703.05	\$1,355.04
240-280-020-000	2	Developed	\$1,703.05	\$1,355.04
240-280-030-000	2	Developed	\$1,703.05	\$1,355.04
240-280-060-000	2	Developed	\$1,703.05	\$1,355.04
240-280-070-000	2	Developed	\$1,703.05	\$1,355.04
240-280-080-000	2	Developed	\$1,703.05	\$1,355.04
240-280-090-000	2	Developed	\$1,703.05	\$1,355.04
240-280-100-000	2	Developed	\$1,703.05	\$1,355.04
240-280-110-000	2	Developed	\$1,703.05	\$1,355.04
240-280-130-000	2	Developed	\$1,703.05	\$1,355.04
240-280-140-000	2	Developed	\$1,703.05	\$1,355.04
240-280-150-000	2	Developed	\$1,703.05	\$1,355.04
240-280-160-000	2	Developed	\$1,703.05	\$1,355.04
240-280-170-000	2	Developed	\$1,703.05	\$1,355.04
240-280-180-000	2	Developed	\$1,703.05	\$1,355.04
240-280-190-000	2	Developed	\$1,703.05	\$1,355.04
240-280-200-000	2	Developed	\$1,703.05	\$1,355.04
240-280-210-000	2	Developed	\$1,703.05	\$1,355.04
240-280-220-000	2	Developed	\$1,703.05	\$1,355.04
240-280-230-000	2	Developed	\$1,703.05	\$1,355.04
240-280-240-000	2	Developed	\$1,703.05	\$1,355.04
240-280-250-000	2	Developed	\$1,703.05	\$1,355.04
240-280-260-000	2	Developed	\$1,703.05	\$1,355.04
240-280-270-000	2	Developed	\$1,703.05	\$1,355.04
240-280-280-000	2	Developed	\$1,703.05	\$1,355.04
240-280-290-000	2	Developed	\$1,703.05	\$1,355.04
240-280-300-000	2	Developed	\$1,703.05	\$1,355.04
240-280-310-000	2	Developed	\$1,703.05	\$1,355.04
240-280-320-000	2	Developed	\$1,703.05	\$1,355.04

City of Tracy
CFD No. 98-1 (Plan C Properties)
Fiscal Year 2021-22 Special Tax Levy

Assessor's Parcel Numbers	Tax Zone	Development Status	FY 2021-22 Maximum Special Tax	FY 2021-22 Actual Special Tax
240-280-330-000	2	Developed	\$1,703.05	\$1,355.04
240-280-340-000	2	Developed	\$1,703.05	\$1,355.04
240-280-350-000	2	Developed	\$1,703.05	\$1,355.04
240-280-360-000	2	Developed	\$1,703.05	\$1,355.04
240-280-370-000	2	Developed	\$1,703.05	\$1,355.04
240-280-380-000	2	Developed	\$1,703.05	\$1,355.04
240-280-390-000	2	Developed	\$1,703.05	\$1,355.04
240-280-400-000	2	Developed	\$1,703.05	\$1,355.04
240-280-410-000	2	Developed	\$1,703.05	\$1,355.04
240-280-420-000	2	Developed	\$1,703.05	\$1,355.04
240-280-430-000	2	Developed	\$1,703.05	\$1,355.04
240-280-440-000	2	Developed	\$1,703.05	\$1,355.04
240-280-450-000	2	Developed	\$1,703.05	\$1,355.04
240-280-470-000	2	Developed	\$1,703.05	\$1,355.04
240-280-480-000	2	Developed	\$1,703.05	\$1,355.04
240-280-490-000	2	Developed	\$1,703.05	\$1,355.04
240-280-500-000	2	Developed	\$1,703.05	\$1,355.04
240-280-510-000	2	Developed	\$1,703.05	\$1,355.04
240-290-010-000	2	Developed	\$1,703.05	\$1,355.04
240-290-020-000	2	Developed	\$1,703.05	\$1,355.04
240-290-030-000	2	Prepaid	\$0.00	\$0.00
240-290-040-000	2	Developed	\$1,703.05	\$1,355.04
240-290-050-000	2	Developed	\$1,703.05	\$1,355.04
240-290-060-000	2	Developed	\$1,703.05	\$1,355.04
240-290-070-000	2	Owners Association	\$1,056.65	\$0.00
240-290-080-000	2	Developed	\$1,703.05	\$1,355.04
240-290-090-000	2	Developed	\$1,703.05	\$1,355.04
240-290-100-000	2	Developed	\$1,703.05	\$1,355.04
240-290-110-000	2	Developed	\$1,703.05	\$1,355.04
240-290-120-000	2	Developed	\$1,703.05	\$1,355.04
240-290-130-000	2	Developed	\$1,703.05	\$1,355.04
240-290-140-000	2	Developed	\$1,703.05	\$1,355.04
240-290-150-000	2	Developed	\$1,703.05	\$1,355.04
240-290-160-000	2	Developed	\$1,703.05	\$1,355.04
240-290-170-000	2	Developed	\$1,703.05	\$1,355.04
240-290-180-000	2	Developed	\$1,703.05	\$1,355.04
240-290-190-000	2	Developed	\$1,703.05	\$1,355.04
240-290-200-000	2	Developed	\$1,703.05	\$1,355.04
240-290-210-000	2	Developed	\$1,703.05	\$1,355.04
240-290-220-000	2	Developed	\$1,703.05	\$1,355.04
240-290-230-000	2	Developed	\$1,703.05	\$1,355.04
240-290-240-000	2	Developed	\$1,703.05	\$1,355.04
240-290-250-000	2	Developed	\$1,703.05	\$1,355.04
240-290-260-000	2	Developed	\$1,703.05	\$1,355.04
240-290-270-000	2	Developed	\$1,703.05	\$1,355.04
240-290-280-000	2	Undeveloped	\$7,187.41	\$0.00
240-290-290-000	2	Owners Association	\$2,740.68	\$0.00
240-290-300-000	2	Owners Association	\$3,841.36	\$0.00
240-290-310-000	2	Owners Association	\$13,857.51	\$0.00
240-290-320-000	2	Owners Association	\$1,188.73	\$0.00
240-290-330-000	2	Owners Association	\$1,309.80	\$0.00
240-290-340-000	2	Owners Association	\$9,796.01	\$0.00
240-290-350-000	2	Owners Association	\$8,111.98	\$0.00

City of Tracy
CFD No. 98-1 (Plan C Properties)
Fiscal Year 2021-22 Special Tax Levy

Assessor's Parcel Numbers	Tax Zone	Development Status	FY 2021-22 Maximum Special Tax	FY 2021-22 Actual Special Tax
240-300-010-000	2	Owners Association	\$264.16	\$0.00
240-300-020-000	2	Developed	\$1,703.05	\$1,355.04
240-300-030-000	2	Developed	\$1,703.05	\$1,355.04
240-300-040-000	2	Developed	\$1,703.05	\$1,355.04
240-300-050-000	2	Developed	\$1,703.05	\$1,355.04
240-300-130-000	2	Developed	\$1,703.05	\$1,355.04
240-300-140-000	2	Developed	\$1,703.05	\$1,355.04
240-300-150-000	2	Developed	\$1,703.05	\$1,355.04
240-300-160-000	2	Developed	\$1,703.05	\$1,355.04
240-300-170-000	2	Developed	\$1,703.05	\$1,355.04
240-300-180-000	2	Developed	\$1,703.05	\$1,355.04
240-300-190-000	2	Developed	\$1,703.05	\$1,355.04
240-300-200-000	2	Developed	\$1,703.05	\$1,355.04
240-300-210-000	2	Owners Association	\$14,638.99	\$0.00
240-300-220-000	2	Owners Association	\$15,277.38	\$0.00
240-300-230-000	2	Owners Association	\$4,611.83	\$0.00
240-300-240-000	2	Owners Association	\$3,324.04	\$0.00
240-300-250-000	2	Owners Association	\$4,512.77	\$0.00
240-300-290-000	2	Developed	\$1,703.05	\$1,355.04
240-300-300-000	2	Developed	\$1,703.05	\$1,355.04
240-300-310-000	2	Developed	\$1,703.05	\$1,355.04
240-300-320-000	2	Developed	\$1,703.05	\$1,355.04
240-300-330-000	2	Developed	\$1,703.05	\$1,355.04
240-310-010-000	2	Developed	\$1,703.05	\$1,355.04
240-310-020-000	2	Developed	\$1,703.05	\$1,355.04
240-310-030-000	2	Developed	\$1,703.05	\$1,355.04
240-310-040-000	2	Developed	\$1,703.05	\$1,355.04
240-310-050-000	2	Undeveloped	\$605.37	\$0.00
240-310-060-000	2	Developed	\$1,703.05	\$1,355.04
240-310-070-000	2	Developed	\$1,703.05	\$1,355.04
240-310-080-000	2	Developed	\$1,703.05	\$1,355.04
240-310-090-000	2	Developed	\$1,703.05	\$1,355.04
240-310-100-000	2	Developed	\$1,703.05	\$1,355.04
240-310-110-000	2	Developed	\$1,703.05	\$1,355.04
240-310-120-000	2	Developed	\$1,703.05	\$1,355.04
240-310-190-000	2	Owners Association	\$924.57	\$0.00
240-310-200-000	2	Owners Association	\$8,805.41	\$0.00
240-310-210-000	2	Owners Association	\$2,487.53	\$0.00
240-310-220-000	2	Owners Association	\$12,701.80	\$0.00
240-310-230-000	2	Owners Association	\$1,199.74	\$0.00
240-310-240-000	2	Owners Association	\$1,838.13	\$0.00
240-310-250-000	2	Owners Association	\$2,839.74	\$0.00
240-310-260-000	2	Owners Association	\$39,514.26	\$0.00
240-310-270-000	2	Developed	\$1,703.05	\$1,355.04
240-310-280-000	2	Developed	\$1,703.05	\$1,355.04
240-310-290-000	2	Developed	\$1,703.05	\$1,355.04
240-310-300-000	2	Developed	\$1,703.05	\$1,355.04
240-310-310-000	2	Developed	\$1,703.05	\$1,355.04
240-310-320-000	2	Developed	\$1,703.05	\$1,355.04
240-320-010-000	2	Developed	\$1,703.05	\$1,355.04
240-320-020-000	2	Developed	\$1,703.05	\$1,355.04
240-320-030-000	2	Developed	\$1,703.05	\$1,355.04
240-320-040-000	2	Developed	\$1,703.05	\$1,355.04

City of Tracy
CFD No. 98-1 (Plan C Properties)
Fiscal Year 2021-22 Special Tax Levy

Assessor's Parcel Numbers	Tax Zone	Development Status	FY 2021-22 Maximum Special Tax	FY 2021-22 Actual Special Tax
240-320-050-000	2	Developed	\$1,703.05	\$1,355.04
240-320-060-000	2	Owners Association	\$1,485.91	\$0.00
240-320-070-000	2	Developed	\$1,703.05	\$1,355.04
240-320-080-000	2	Developed	\$1,703.05	\$1,355.04
240-320-090-000	2	Developed	\$1,703.05	\$1,355.04
240-320-100-000	2	Developed	\$1,703.05	\$1,355.04
240-320-110-000	2	Developed	\$1,703.05	\$1,355.04
240-320-120-000	2	Developed	\$1,703.05	\$1,355.04
240-320-130-000	2	Developed	\$1,703.05	\$1,355.04
240-320-140-000	2	Developed	\$1,703.05	\$1,355.04
240-320-150-000	2	Owners Association	\$1,959.20	\$0.00
240-320-160-000	2	Developed	\$1,703.05	\$1,355.04
240-320-170-000	2	Developed	\$1,703.05	\$1,355.04
240-320-180-000	2	Developed	\$1,703.05	\$1,355.04
240-320-190-000	2	Developed	\$1,703.05	\$1,355.04
240-320-200-000	2	Developed	\$1,703.05	\$1,355.04
240-320-210-000	2	Developed	\$1,703.05	\$1,355.04
240-320-240-000	2	Owners Association	\$4,721.90	\$0.00
240-320-250-000	2	Developed	\$1,703.05	\$1,355.04
240-320-260-000	2	Developed	\$1,703.05	\$1,355.04
240-320-270-000	2	Developed	\$1,703.05	\$1,355.04
240-320-280-000	2	Owners Association	\$4,006.46	\$0.00
240-320-290-000	2	Developed	\$1,703.05	\$1,355.04
240-320-300-000	2	Developed	\$1,703.05	\$1,355.04
240-320-310-000	2	Developed	\$1,703.05	\$1,355.04
240-320-320-000	2	Developed	\$1,703.05	\$1,355.04
240-320-330-000	2	Developed	\$1,703.05	\$1,355.04
240-320-340-000	2	Developed	\$1,703.05	\$1,355.04
240-320-350-000	2	Owners Association	\$3,544.18	\$0.00
240-320-360-000	2	Owners Association	\$770.47	\$0.00
240-320-370-000	2	Developed	\$1,703.05	\$1,355.04
240-320-380-000	2	Developed	\$1,703.05	\$1,355.04
240-320-390-000	2	Developed	\$1,703.05	\$1,355.04
240-320-400-000	2	Developed	\$1,703.05	\$1,355.04
240-320-410-000	2	Developed	\$1,703.05	\$1,355.04
240-320-420-000	2	Developed	\$1,703.05	\$1,355.04
240-320-430-000	2	Developed	\$1,703.05	\$1,355.04
240-320-440-000	2	Developed	\$1,703.05	\$1,355.04
240-320-450-000	2	Developed	\$1,703.05	\$1,355.04
240-320-460-000	2	Developed	\$1,703.05	\$1,355.04
240-320-470-000	2	Developed	\$1,703.05	\$1,355.04
240-320-480-000	2	Developed	\$1,703.05	\$1,355.04
240-320-490-000	2	Owners Association	\$4,061.49	\$0.00
240-320-500-000	2	Developed	\$1,703.05	\$1,355.04
240-320-510-000	2	Developed	\$1,703.05	\$1,355.04
240-320-520-000	2	Developed	\$1,703.05	\$1,355.04
240-320-530-000	2	Developed	\$1,703.05	\$1,355.04
240-320-540-000	2	Developed	\$1,703.05	\$1,355.04
240-320-550-000	2	Developed	\$1,703.05	\$1,355.04
240-320-560-000	2	Owners Association	\$2,916.79	\$0.00
240-320-570-000	2	Developed	\$1,703.05	\$1,355.04
240-320-580-000	2	Developed	\$1,703.05	\$1,355.04
240-320-590-000	2	Developed	\$1,703.05	\$1,355.04

City of Tracy
CFD No. 98-1 (Plan C Properties)
Fiscal Year 2021-22 Special Tax Levy

Assessor's Parcel Numbers	Tax Zone	Development Status	FY 2021-22 Maximum Special Tax	FY 2021-22 Actual Special Tax
240-320-600-000	2	Developed	\$1,703.05	\$1,355.04
240-320-610-000	2	Developed	\$1,703.05	\$1,355.04
240-320-620-000	2	Developed	\$1,703.05	\$1,355.04
240-320-630-000	2	Owners Association	\$7,770.77	\$0.00
240-320-640-000	2	Owners Association	\$7,924.86	\$0.00
240-320-650-000	2	Developed	\$1,703.05	\$1,355.04
240-320-660-000	2	Developed	\$1,703.05	\$1,355.04
240-330-020-000	2	Owners Association	\$2,223.36	\$0.00
240-330-030-000	2	Developed	\$1,703.05	\$1,355.04
240-330-040-000	2	Developed	\$1,703.05	\$1,355.04
240-330-050-000	2	Developed	\$1,703.05	\$1,355.04
240-330-060-000	2	Developed	\$1,703.05	\$1,355.04
240-330-070-000	2	Developed	\$1,703.05	\$1,355.04
240-330-080-000	2	Owners Association	\$4,127.53	\$0.00
240-330-090-000	2	Owners Association	\$5,085.12	\$0.00
240-330-100-000	2	Owners Association	\$352.22	\$0.00
240-330-110-000	2	Developed	\$1,703.05	\$1,355.04
240-330-120-000	2	Owners Association	\$6,328.89	\$0.00
240-330-140-000	2	Developed	\$1,703.05	\$1,355.04
240-330-150-000	2	Developed	\$1,703.05	\$1,355.04
240-330-160-000	2	Developed	\$1,703.05	\$1,355.04
240-330-170-000	2	Developed	\$1,703.05	\$1,355.04
240-330-180-000	2	Developed	\$1,703.05	\$1,355.04
240-330-190-000	2	Developed	\$1,703.05	\$1,355.04
240-330-200-000	2	Developed	\$1,703.05	\$1,355.04
240-330-210-000	2	Developed	\$1,703.05	\$1,355.04
240-330-220-000	2	Developed	\$1,703.05	\$1,355.04
240-330-230-000	2	Developed	\$1,703.05	\$1,355.04
240-330-240-000	2	Developed	\$1,703.05	\$1,355.04
240-330-250-000	2	Developed	\$1,703.05	\$1,355.04
240-330-260-000	2	Developed	\$1,703.05	\$1,355.04
240-330-270-000	2	Developed	\$1,703.05	\$1,355.04
240-330-280-000	2	Owners Association	\$2,421.49	\$0.00
240-330-290-000	2	Owners Association	\$1,662.02	\$0.00
240-330-320-000	2	Developed	\$1,703.05	\$1,355.04
240-330-330-000	2	Developed	\$1,703.05	\$1,355.04
240-330-340-000	2	Developed	\$1,703.05	\$1,355.04
240-330-350-000	2	Developed	\$1,703.05	\$1,355.04
240-330-360-000	2	Developed	\$1,703.05	\$1,355.04
240-330-370-000	2	Developed	\$1,703.05	\$1,355.04
240-330-380-000	2	Developed	\$1,703.05	\$1,355.04
240-330-390-000	2	Developed	\$1,703.05	\$1,355.04
240-330-400-000	2	Developed	\$1,703.05	\$1,355.04
240-330-410-000	2	Developed	\$1,703.05	\$1,355.04
240-330-420-000	2	Developed	\$1,703.05	\$1,355.04
240-330-430-000	2	Developed	\$1,703.05	\$1,355.04
240-330-440-000	2	Developed	\$1,703.05	\$1,355.04
240-330-450-000	2	Developed	\$1,703.05	\$1,355.04
240-330-460-000	2	Undeveloped	\$0.00	\$0.00
240-330-470-000	2	Owners Association	\$17,742.89	\$0.00
240-330-480-000	2	Developed	\$1,703.05	\$1,355.04
240-330-490-000	2	Developed	\$1,703.05	\$1,355.04
240-330-500-000	2	Developed	\$1,703.05	\$1,355.04

City of Tracy
CFD No. 98-1 (Plan C Properties)
Fiscal Year 2021-22 Special Tax Levy

Assessor's Parcel Numbers	Tax Zone	Development Status	FY 2021-22 Maximum Special Tax	FY 2021-22 Actual Special Tax
240-330-510-000	2	Developed	\$1,703.05	\$1,355.04
240-330-520-000	2	Developed	\$1,703.05	\$1,355.04
240-330-530-000	2	Developed	\$1,703.05	\$1,355.04
240-330-540-000	2	Developed	\$1,703.05	\$1,355.04
240-330-550-000	2	Developed	\$1,703.05	\$1,355.04
240-330-560-000	2	Developed	\$1,703.05	\$1,355.04
240-330-570-000	2	Developed	\$1,703.05	\$1,355.04
240-330-580-000	2	Developed	\$1,703.05	\$1,355.04
240-330-590-000	2	Undeveloped	\$1,353.83	\$0.00
240-330-600-000	2	Owners Association	\$3,775.32	\$0.00
240-330-610-000	2	Developed	\$1,703.05	\$1,355.04
240-340-010-000	2	Developed	\$1,703.05	\$1,355.04
240-340-020-000	2	Developed	\$1,703.05	\$1,355.04
240-340-030-000	2	Developed	\$1,703.05	\$1,355.04
240-340-040-000	2	Developed	\$1,703.05	\$1,355.04
240-340-050-000	2	Developed	\$1,703.05	\$1,355.04
240-340-060-000	2	Developed	\$1,703.05	\$1,355.04
240-340-070-000	2	Developed	\$1,703.05	\$1,355.04
240-340-080-000	2	Developed	\$1,703.05	\$1,355.04
240-340-090-000	2	Developed	\$1,703.05	\$1,355.04
240-340-100-000	2	Developed	\$1,703.05	\$1,355.04
240-340-110-000	2	Developed	\$1,703.05	\$1,355.04
240-340-120-000	2	Developed	\$1,703.05	\$1,355.04
240-340-130-000	2	Developed	\$1,703.05	\$1,355.04
240-340-140-000	2	Developed	\$1,703.05	\$1,355.04
240-340-150-000	2	Developed	\$1,703.05	\$1,355.04
240-340-170-000	2	Developed	\$1,703.05	\$1,355.04
240-340-180-000	2	Developed	\$1,703.05	\$1,355.04
240-340-190-000	2	Developed	\$1,703.05	\$1,355.04
240-340-200-000	2	Developed	\$1,703.05	\$1,355.04
240-340-210-000	2	Developed	\$1,703.05	\$1,355.04
240-340-220-000	2	Developed	\$1,703.05	\$1,355.04
240-340-230-000	2	Developed	\$1,703.05	\$1,355.04
240-340-240-000	2	Developed	\$1,703.05	\$1,355.04
240-340-250-000	2	Developed	\$1,703.05	\$1,355.04
240-340-260-000	2	Developed	\$1,703.05	\$1,355.04
240-350-010-000	2	Developed	\$1,703.05	\$1,355.04
240-350-020-000	2	Developed	\$1,703.05	\$1,355.04
240-350-030-000	2	Developed	\$1,703.05	\$1,355.04
240-350-040-000	2	Developed	\$1,703.05	\$1,355.04
240-350-050-000	2	Developed	\$1,703.05	\$1,355.04
240-350-060-000	2	Developed	\$1,703.05	\$1,355.04
240-350-070-000	2	Developed	\$1,703.05	\$1,355.04
240-350-080-000	2	Developed	\$1,703.05	\$1,355.04
240-350-090-000	2	Developed	\$1,703.05	\$1,355.04
240-350-100-000	2	Developed	\$1,703.05	\$1,355.04
240-350-110-000	2	Developed	\$1,703.05	\$1,355.04
240-350-120-000	2	Developed	\$1,703.05	\$1,355.04
240-350-130-000	2	Developed	\$1,703.05	\$1,355.04
240-350-140-000	2	Developed	\$1,703.05	\$1,355.04
240-350-150-000	2	Developed	\$1,703.05	\$1,355.04
240-350-160-000	2	Developed	\$1,703.05	\$1,355.04
240-350-170-000	2	Developed	\$1,703.05	\$1,355.04

City of Tracy
CFD No. 98-1 (Plan C Properties)
Fiscal Year 2021-22 Special Tax Levy

Assessor's Parcel Numbers	Tax Zone	Development Status	FY 2021-22 Maximum Special Tax	FY 2021-22 Actual Special Tax
240-350-180-000	2	Developed	\$1,703.05	\$1,355.04
240-350-190-000	2	Developed	\$1,703.05	\$1,355.04
240-350-200-000	2	Developed	\$1,703.05	\$1,355.04
240-350-210-000	2	Developed	\$1,703.05	\$1,355.04
240-350-220-000	2	Developed	\$1,703.05	\$1,355.04
240-350-230-000	2	Developed	\$1,703.05	\$1,355.04
240-350-240-000	2	Developed	\$1,703.05	\$1,355.04
240-350-250-000	2	Developed	\$1,703.05	\$1,355.04
240-350-260-000	2	Developed	\$1,703.05	\$1,355.04
240-350-270-000	2	Developed	\$1,703.05	\$1,355.04
240-350-280-000	2	Developed	\$1,703.05	\$1,355.04
240-350-290-000	2	Developed	\$1,703.05	\$1,355.04
240-350-300-000	2	Developed	\$1,703.05	\$1,355.04
240-350-310-000	2	Developed	\$1,703.05	\$1,355.04
240-350-320-000	2	Developed	\$1,703.05	\$1,355.04
240-350-330-000	2	Developed	\$1,703.05	\$1,355.04
240-350-340-000	2	Developed	\$1,703.05	\$1,355.04
240-350-350-000	2	Developed	\$1,703.05	\$1,355.04
240-350-360-000	2	Developed	\$1,703.05	\$1,355.04
240-350-370-000	2	Developed	\$1,703.05	\$1,355.04
240-350-380-000	2	Developed	\$1,703.05	\$1,355.04
240-350-390-000	2	Developed	\$1,703.05	\$1,355.04
240-350-400-000	2	Developed	\$1,703.05	\$1,355.04
240-350-410-000	2	Developed	\$1,703.05	\$1,355.04
240-350-420-000	2	Developed	\$1,703.05	\$1,355.04
240-350-430-000	2	Developed	\$1,703.05	\$1,355.04
240-350-440-000	2	Developed	\$1,703.05	\$1,355.04
240-350-450-000	2	Developed	\$1,703.05	\$1,355.04
240-350-460-000	2	Developed	\$1,703.05	\$1,355.04
240-350-470-000	2	Developed	\$1,703.05	\$1,355.04
240-350-480-000	2	Developed	\$1,703.05	\$1,355.04
240-350-490-000	2	Developed	\$1,703.05	\$1,355.04
240-350-500-000	2	Developed	\$1,703.05	\$1,355.04
240-350-510-000	2	Developed	\$1,703.05	\$1,355.04
240-350-520-000	2	Developed	\$1,703.05	\$1,355.04
240-350-530-000	2	Developed	\$1,703.05	\$1,355.04
240-350-540-000	2	Developed	\$1,703.05	\$1,355.04
240-350-550-000	2	Developed	\$1,703.05	\$1,355.04
240-360-010-000	2	Developed	\$1,703.05	\$1,355.04
240-360-020-000	2	Developed	\$1,703.05	\$1,355.04
240-360-030-000	2	Developed	\$1,703.05	\$1,355.04
240-360-040-000	2	Developed	\$1,703.05	\$1,355.04
240-360-050-000	2	Developed	\$1,703.05	\$1,355.04
240-360-060-000	2	Developed	\$1,703.05	\$1,355.04
240-360-070-000	2	Developed	\$1,703.05	\$1,355.04
240-360-080-000	2	Developed	\$1,703.05	\$1,355.04
240-360-090-000	2	Developed	\$1,703.05	\$1,355.04
240-360-100-000	2	Developed	\$1,703.05	\$1,355.04
240-360-110-000	2	Developed	\$1,703.05	\$1,355.04
240-360-120-000	2	Developed	\$1,703.05	\$1,355.04
240-360-130-000	2	Developed	\$1,703.05	\$1,355.04
240-360-150-000	2	Developed	\$1,703.05	\$1,355.04
240-360-160-000	2	Developed	\$1,703.05	\$1,355.04

City of Tracy
CFD No. 98-1 (Plan C Properties)
Fiscal Year 2021-22 Special Tax Levy

Assessor's Parcel Numbers	Tax Zone	Development Status	FY 2021-22 Maximum Special Tax	FY 2021-22 Actual Special Tax
240-360-170-000	2	Developed	\$1,703.05	\$1,355.04
240-360-180-000	2	Developed	\$1,703.05	\$1,355.04
240-360-190-000	2	Developed	\$1,703.05	\$1,355.04
240-360-200-000	2	Developed	\$1,703.05	\$1,355.04
240-360-210-000	2	Developed	\$1,703.05	\$1,355.04
240-360-220-000	2	Developed	\$1,703.05	\$1,355.04
240-360-230-000	2	Developed	\$1,703.05	\$1,355.04
240-360-240-000	2	Developed	\$1,703.05	\$1,355.04
240-360-250-000	2	Developed	\$1,703.05	\$1,355.04
240-360-260-000	2	Developed	\$1,703.05	\$1,355.04
240-360-270-000	2	Developed	\$1,703.05	\$1,355.04
240-360-280-000	2	Developed	\$1,703.05	\$1,355.04
240-360-290-000	2	Developed	\$1,703.05	\$1,355.04
240-360-300-000	2	Developed	\$1,703.05	\$1,355.04
240-360-310-000	2	Developed	\$1,703.05	\$1,355.04
240-360-320-000	2	Developed	\$1,703.05	\$1,355.04
240-360-330-000	2	Developed	\$1,703.05	\$1,355.04
240-360-340-000	2	Developed	\$1,703.05	\$1,355.04
240-360-350-000	2	Developed	\$1,703.05	\$1,355.04
240-360-360-000	2	Developed	\$1,703.05	\$1,355.04
240-360-370-000	2	Developed	\$1,703.05	\$1,355.04
240-360-380-000	2	Developed	\$1,703.05	\$1,355.04
240-360-390-000	2	Developed	\$1,703.05	\$1,355.04
240-360-400-000	2	Developed	\$1,703.05	\$1,355.04
240-360-410-000	2	Developed	\$1,703.05	\$1,355.04
240-360-420-000	2	Developed	\$1,703.05	\$1,355.04
240-360-430-000	2	Developed	\$1,703.05	\$1,355.04
240-370-010-000	2	Developed	\$1,703.05	\$1,355.04
240-370-020-000	2	Developed	\$1,703.05	\$1,355.04
240-370-030-000	2	Developed	\$1,703.05	\$1,355.04
240-370-040-000	2	Developed	\$1,703.05	\$1,355.04
240-370-050-000	2	Developed	\$1,703.05	\$1,355.04
240-370-060-000	2	Developed	\$1,703.05	\$1,355.04
240-370-070-000	2	Developed	\$1,703.05	\$1,355.04
240-370-080-000	2	Developed	\$1,703.05	\$1,355.04
240-370-090-000	2	Developed	\$1,703.05	\$1,355.04
240-370-100-000	2	Developed	\$1,703.05	\$1,355.04
240-370-110-000	2	Developed	\$1,703.05	\$1,355.04
240-370-120-000	2	Developed	\$1,703.05	\$1,355.04
240-370-130-000	2	Developed	\$1,703.05	\$1,355.04
240-370-140-000	2	Developed	\$1,703.05	\$1,355.04
240-370-150-000	2	Developed	\$1,703.05	\$1,355.04
240-370-160-000	2	Developed	\$1,703.05	\$1,355.04
240-370-170-000	2	Developed	\$1,703.05	\$1,355.04
240-370-180-000	2	Developed	\$1,703.05	\$1,355.04
240-370-190-000	2	Developed	\$1,703.05	\$1,355.04
240-370-200-000	2	Developed	\$1,703.05	\$1,355.04
240-370-210-000	2	Developed	\$1,703.05	\$1,355.04
240-370-220-000	2	Developed	\$1,703.05	\$1,355.04
240-370-230-000	2	Developed	\$1,703.05	\$1,355.04
240-380-010-000	2	Developed	\$1,703.05	\$1,355.04
240-380-020-000	2	Developed	\$1,703.05	\$1,355.04
240-380-030-000	2	Developed	\$1,703.05	\$1,355.04

City of Tracy
CFD No. 98-1 (Plan C Properties)
Fiscal Year 2021-22 Special Tax Levy

Assessor's Parcel Numbers	Tax Zone	Development Status	FY 2021-22 Maximum Special Tax	FY 2021-22 Actual Special Tax
240-380-040-000	2	Developed	\$1,703.05	\$1,355.04
240-380-050-000	2	Developed	\$1,703.05	\$1,355.04
240-380-060-000	2	Developed	\$1,703.05	\$1,355.04
240-380-070-000	2	Developed	\$1,703.05	\$1,355.04
240-380-080-000	2	Developed	\$1,703.05	\$1,355.04
240-380-090-000	2	Developed	\$1,703.05	\$1,355.04
240-380-100-000	2	Developed	\$1,703.05	\$1,355.04
240-380-110-000	2	Developed	\$1,703.05	\$1,355.04
240-380-120-000	2	Developed	\$1,703.05	\$1,355.04
240-380-130-000	2	Developed	\$1,703.05	\$1,355.04
240-380-140-000	2	Developed	\$1,703.05	\$1,355.04
240-380-150-000	2	Developed	\$1,703.05	\$1,355.04
240-380-160-000	2	Developed	\$1,703.05	\$1,355.04
240-380-170-000	2	Developed	\$1,703.05	\$1,355.04
240-380-180-000	2	Developed	\$1,703.05	\$1,355.04
240-380-190-000	2	Developed	\$1,703.05	\$1,355.04
240-380-200-000	2	Developed	\$1,703.05	\$1,355.04
240-380-210-000	2	Developed	\$1,703.05	\$1,355.04
240-380-220-000	2	Developed	\$1,703.05	\$1,355.04
240-380-230-000	2	Developed	\$1,703.05	\$1,355.04
240-380-240-000	2	Developed	\$1,703.05	\$1,355.04
240-380-250-000	2	Developed	\$1,703.05	\$1,355.04
240-380-260-000	2	Developed	\$1,703.05	\$1,355.04
240-380-270-000	2	Developed	\$1,703.05	\$1,355.04
240-380-280-000	2	Developed	\$1,703.05	\$1,355.04
240-380-290-000	2	Developed	\$1,703.05	\$1,355.04
240-380-300-000	2	Developed	\$1,703.05	\$1,355.04
240-380-310-000	2	Developed	\$1,703.05	\$1,355.04
240-380-320-000	2	Developed	\$1,703.05	\$1,355.04
240-380-330-000	2	Developed	\$1,703.05	\$1,355.04
240-380-340-000	2	Developed	\$1,703.05	\$1,355.04
240-380-350-000	2	Developed	\$1,703.05	\$1,355.04
240-380-360-000	2	Developed	\$1,703.05	\$1,355.04
240-380-370-000	2	Developed	\$1,703.05	\$1,355.04
240-380-380-000	2	Developed	\$1,703.05	\$1,355.04
240-380-390-000	2	Developed	\$1,703.05	\$1,355.04
240-380-400-000	2	Developed	\$1,703.05	\$1,355.04
240-380-410-000	2	Developed	\$1,703.05	\$1,355.04
240-380-420-000	2	Developed	\$1,703.05	\$1,355.04
240-380-430-000	2	Developed	\$1,703.05	\$1,355.04
240-380-440-000	2	Developed	\$1,703.05	\$1,355.04
240-380-450-000	2	Developed	\$1,703.05	\$1,355.04
240-380-460-000	2	Developed	\$1,703.05	\$1,355.04
240-380-470-000	2	Developed	\$1,703.05	\$1,355.04
240-380-480-000	2	Developed	\$1,703.05	\$1,355.04
240-380-490-000	2	Developed	\$1,703.05	\$1,355.04
240-380-500-000	2	Developed	\$1,703.05	\$1,355.04
240-380-510-000	2	Developed	\$1,703.05	\$1,355.04
240-380-520-000	2	Developed	\$1,703.05	\$1,355.04
240-380-530-000	2	Developed	\$1,703.05	\$1,355.04
240-380-540-000	2	Developed	\$1,703.05	\$1,355.04
240-380-550-000	2	Developed	\$1,703.05	\$1,355.04
240-380-560-000	2	Developed	\$1,703.05	\$1,355.04

City of Tracy
CFD No. 98-1 (Plan C Properties)
Fiscal Year 2021-22 Special Tax Levy

Assessor's Parcel Numbers	Tax Zone	Development Status	FY 2021-22 Maximum Special Tax	FY 2021-22 Actual Special Tax
240-380-570-000	2	Developed	\$1,703.05	\$1,355.04
240-380-580-000	2	Developed	\$1,703.05	\$1,355.04
240-380-590-000	2	Developed	\$1,703.05	\$1,355.04
240-380-600-000	2	Developed	\$1,703.05	\$1,355.04
240-380-610-000	2	Developed	\$1,703.05	\$1,355.04
240-380-620-000	2	Developed	\$1,703.05	\$1,355.04
240-380-630-000	2	Developed	\$1,703.05	\$1,355.04
240-390-010-000	2	Developed	\$1,703.05	\$1,355.04
240-390-020-000	2	Developed	\$1,703.05	\$1,355.04
240-390-030-000	2	Developed	\$1,703.05	\$1,355.04
240-390-040-000	2	Developed	\$1,703.05	\$1,355.04
240-390-050-000	2	Developed	\$1,703.05	\$1,355.04
240-390-060-000	2	Developed	\$1,703.05	\$1,355.04
240-390-070-000	2	Developed	\$1,703.05	\$1,355.04
240-390-080-000	2	Developed	\$1,703.05	\$1,355.04
240-390-090-000	2	Developed	\$1,703.05	\$1,355.04
240-390-100-000	2	Developed	\$1,703.05	\$1,355.04
240-390-110-000	2	Developed	\$1,703.05	\$1,355.04
240-390-120-000	2	Developed	\$1,703.05	\$1,355.04
240-390-130-000	2	Developed	\$1,703.05	\$1,355.04
240-390-140-000	2	Developed	\$1,703.05	\$1,355.04
240-390-150-000	2	Developed	\$1,703.05	\$1,355.04
240-390-160-000	2	Developed	\$1,703.05	\$1,355.04
240-390-180-000	2	Developed	\$1,703.05	\$1,355.04
240-390-190-000	2	Developed	\$1,703.05	\$1,355.04
240-390-200-000	2	Developed	\$1,703.05	\$1,355.04
240-390-210-000	2	Developed	\$1,703.05	\$1,355.04
240-390-220-000	2	Developed	\$1,703.05	\$1,355.04
240-390-230-000	2	Developed	\$1,703.05	\$1,355.04
240-390-240-000	2	Developed	\$1,703.05	\$1,355.04
240-390-250-000	2	Developed	\$1,703.05	\$1,355.04
240-390-260-000	2	Developed	\$1,703.05	\$1,355.04
240-390-270-000	2	Developed	\$1,703.05	\$1,355.04
240-390-280-000	2	Developed	\$1,703.05	\$1,355.04
240-390-290-000	2	Developed	\$1,703.05	\$1,355.04
240-390-300-000	2	Developed	\$1,703.05	\$1,355.04
240-390-310-000	2	Developed	\$1,703.05	\$1,355.04
240-390-320-000	2	Developed	\$1,703.05	\$1,355.04
240-480-010-000	2	Developed	\$1,703.05	\$1,355.04
240-480-020-000	2	Developed	\$1,703.05	\$1,355.04
240-480-030-000	2	Developed	\$1,703.05	\$1,355.04
240-480-040-000	2	Developed	\$1,703.05	\$1,355.04
240-480-050-000	2	Developed	\$1,703.05	\$1,355.04
240-480-060-000	2	Developed	\$1,703.05	\$1,355.04
240-480-070-000	2	Developed	\$1,703.05	\$1,355.04
240-480-080-000	2	Developed	\$1,703.05	\$1,355.04
240-480-090-000	2	Developed	\$1,703.05	\$1,355.04
240-480-100-000	2	Developed	\$1,703.05	\$1,355.04
240-480-110-000	2	Developed	\$1,703.05	\$1,355.04
240-480-120-000	2	Developed	\$1,703.05	\$1,355.04
240-480-130-000	2	Developed	\$1,703.05	\$1,355.04
240-480-140-000	2	Developed	\$1,703.05	\$1,355.04
240-480-150-000	2	Developed	\$1,703.05	\$1,355.04

City of Tracy
CFD No. 98-1 (Plan C Properties)
Fiscal Year 2021-22 Special Tax Levy

Assessor's Parcel Numbers	Tax Zone	Development Status	FY 2021-22 Maximum Special Tax	FY 2021-22 Actual Special Tax
240-480-160-000	2	Developed	\$1,703.05	\$1,355.04
240-480-170-000	2	Developed	\$1,703.05	\$1,355.04
240-480-180-000	2	Developed	\$1,703.05	\$1,355.04
240-480-190-000	2	Developed	\$1,703.05	\$1,355.04
240-480-200-000	2	Developed	\$1,703.05	\$1,355.04
240-480-210-000	2	Developed	\$1,703.05	\$1,355.04
240-480-220-000	2	Developed	\$1,703.05	\$1,355.04
240-480-230-000	2	Developed	\$1,703.05	\$1,355.04
240-480-250-000	2	Developed	\$1,703.05	\$1,355.04
240-480-260-000	2	Developed	\$1,703.05	\$1,355.04
240-480-270-000	2	Developed	\$1,703.05	\$1,355.04
240-480-280-000	2	Developed	\$1,703.05	\$1,355.04
240-480-290-000	2	Developed	\$1,703.05	\$1,355.04
240-480-300-000	2	Developed	\$1,703.05	\$1,355.04
240-480-310-000	2	Developed	\$1,703.05	\$1,355.04
240-480-320-000	2	Developed	\$1,703.05	\$1,355.04
240-480-330-000	2	Developed	\$1,703.05	\$1,355.04
240-480-340-000	2	Developed	\$1,703.05	\$1,355.04
240-480-350-000	2	Developed	\$1,703.05	\$1,355.04
240-490-010-000	2	Developed	\$1,703.05	\$1,355.04
240-490-020-000	2	Developed	\$1,703.05	\$1,355.04
240-490-030-000	2	Developed	\$1,703.05	\$1,355.04
240-490-040-000	2	Developed	\$1,703.05	\$1,355.04
240-490-050-000	2	Developed	\$1,703.05	\$1,355.04
240-490-060-000	2	Developed	\$1,703.05	\$1,355.04
240-490-070-000	2	Developed	\$1,703.05	\$1,355.04
240-490-080-000	2	Developed	\$1,703.05	\$1,355.04
240-490-090-000	2	Developed	\$1,703.05	\$1,355.04
240-490-100-000	2	Developed	\$1,703.05	\$1,355.04
240-490-110-000	2	Developed	\$1,703.05	\$1,355.04
240-490-120-000	2	Developed	\$1,703.05	\$1,355.04
240-490-130-000	2	Developed	\$1,703.05	\$1,355.04
240-490-140-000	2	Developed	\$1,703.05	\$1,355.04
240-490-150-000	2	Developed	\$1,703.05	\$1,355.04
240-490-160-000	2	Developed	\$1,703.05	\$1,355.04
240-490-170-000	2	Developed	\$1,703.05	\$1,355.04
240-490-180-000	2	Developed	\$1,703.05	\$1,355.04
240-490-410-000	2	Developed	\$1,703.05	\$1,355.04
240-490-420-000	2	Developed	\$1,703.05	\$1,355.04
240-490-430-000	2	Developed	\$1,703.05	\$1,355.04
240-490-440-000	2	Developed	\$1,703.05	\$1,355.04
240-490-450-000	2	Developed	\$1,703.05	\$1,355.04
240-490-460-000	2	Developed	\$1,703.05	\$1,355.04
240-490-470-000	2	Developed	\$1,703.05	\$1,355.04
240-490-480-000	2	Developed	\$1,703.05	\$1,355.04
240-490-490-000	2	Developed	\$1,703.05	\$1,355.04
240-490-500-000	2	Developed	\$1,703.05	\$1,355.04
240-490-510-000	2	Developed	\$1,703.05	\$1,355.04
240-490-520-000	2	Developed	\$1,703.05	\$1,355.04
240-490-530-000	2	Developed	\$1,703.05	\$1,355.04
240-490-540-000	2	Developed	\$1,703.05	\$1,355.04
240-490-550-000	2	Developed	\$1,703.05	\$1,355.04
240-490-560-000	2	Developed	\$1,703.05	\$1,355.04

City of Tracy
CFD No. 98-1 (Plan C Properties)
Fiscal Year 2021-22 Special Tax Levy

Assessor's Parcel Numbers	Tax Zone	Development Status	FY 2021-22 Maximum Special Tax	FY 2021-22 Actual Special Tax
240-490-570-000	2	Developed	\$1,703.05	\$1,355.04
240-490-580-000	2	Developed	\$1,703.05	\$1,355.04
240-490-590-000	2	Developed	\$1,703.05	\$1,355.04
240-490-600-000	2	Developed	\$1,703.05	\$1,355.04
240-490-610-000	2	Developed	\$1,703.05	\$1,355.04
240-490-620-000	2	Developed	\$1,703.05	\$1,355.04
240-490-630-000	2	Developed	\$1,703.05	\$1,355.04
240-490-640-000	2	Developed	\$1,703.05	\$1,355.04
240-490-650-000	2	Developed	\$1,703.05	\$1,355.04
240-490-660-000	2	Developed	\$1,703.05	\$1,355.04
240-490-670-000	2	Developed	\$1,703.05	\$1,355.04
240-490-680-000	2	Developed	\$1,703.05	\$1,355.04
240-490-690-000	2	Developed	\$1,703.05	\$1,355.04
240-490-700-000	2	Developed	\$1,703.05	\$1,355.04
240-490-710-000	2	Developed	\$1,703.05	\$1,355.04
240-490-720-000	2	Developed	\$1,703.05	\$1,355.04
240-490-730-000	2	Developed	\$1,703.05	\$1,355.04
240-490-740-000	2	Developed	\$1,703.05	\$1,355.04
240-490-750-000	2	Developed	\$1,703.05	\$1,355.04
240-500-010-000	2	Developed	\$1,703.05	\$1,355.04
240-500-020-000	2	Developed	\$1,703.05	\$1,355.04
240-500-030-000	2	Developed	\$1,703.05	\$1,355.04
240-500-040-000	2	Developed	\$1,703.05	\$1,355.04
240-500-050-000	2	Developed	\$1,703.05	\$1,355.04
240-500-060-000	2	Developed	\$1,703.05	\$1,355.04
240-500-070-000	2	Developed	\$1,703.05	\$1,355.04
240-500-080-000	2	Developed	\$1,703.05	\$1,355.04
240-500-090-000	2	Developed	\$1,703.05	\$1,355.04
240-500-100-000	2	Developed	\$1,703.05	\$1,355.04
240-500-110-000	2	Developed	\$1,703.05	\$1,355.04
240-500-120-000	2	Developed	\$1,703.05	\$1,355.04
240-500-130-000	2	Developed	\$1,703.05	\$1,355.04
240-500-170-000	2	Owners Association	\$9,322.72	\$0.00
240-500-180-000	2	Developed	\$1,703.05	\$1,355.04
240-500-190-000	2	Developed	\$1,703.05	\$1,355.04
240-500-200-000	2	Developed	\$1,703.05	\$1,355.04
240-500-210-000	2	Developed	\$1,703.05	\$1,355.04
240-500-220-000	2	Developed	\$1,703.05	\$1,355.04
240-500-230-000	2	Developed	\$1,703.05	\$1,355.04
240-500-240-000	2	Developed	\$1,703.05	\$1,355.04
240-500-250-000	2	Developed	\$1,703.05	\$1,355.04
240-500-260-000	2	Developed	\$1,703.05	\$1,355.04
240-500-270-000	2	Developed	\$1,703.05	\$1,355.04
240-500-280-000	2	Developed	\$1,703.05	\$1,355.04
240-500-290-000	2	Developed	\$1,703.05	\$1,355.04
240-500-300-000	2	Developed	\$1,703.05	\$1,355.04
240-500-310-000	2	Developed	\$1,703.05	\$1,355.04
240-500-320-000	2	Developed	\$1,703.05	\$1,355.04
240-500-330-000	2	Developed	\$1,703.05	\$1,355.04
240-500-340-000	2	Developed	\$1,703.05	\$1,355.04
240-500-350-000	2	Developed	\$1,703.05	\$1,355.04
240-500-360-000	2	Developed	\$1,703.05	\$1,355.04
240-500-370-000	2	Developed	\$1,703.05	\$1,355.04

City of Tracy
CFD No. 98-1 (Plan C Properties)
Fiscal Year 2021-22 Special Tax Levy

Assessor's Parcel Numbers	Tax Zone	Development Status	FY 2021-22 Maximum Special Tax	FY 2021-22 Actual Special Tax
240-500-380-000	2	Developed	\$1,703.05	\$1,355.04
240-500-390-000	2	Developed	\$1,703.05	\$1,355.04
240-500-400-000	2	Developed	\$1,703.05	\$1,355.04
240-500-410-000	2	Developed	\$1,703.05	\$1,355.04
240-500-420-000	2	Developed	\$1,703.05	\$1,355.04
240-500-430-000	2	Developed	\$1,703.05	\$1,355.04
240-500-440-000	2	Developed	\$1,703.05	\$1,355.04
240-500-450-000	2	Developed	\$1,703.05	\$1,355.04
240-500-460-000	2	Developed	\$1,703.05	\$1,355.04
240-500-470-000	2	Developed	\$1,703.05	\$1,355.04
240-500-480-000	2	Owners Association	\$0.00	\$0.00
240-500-490-000	2	Owners Association	\$4,391.70	\$0.00
240-500-500-000	2	Owners Association	\$2,861.76	\$0.00
240-500-510-000	2	Owners Association	\$3,808.34	\$0.00
240-510-010-000	2	Developed	\$1,703.05	\$1,355.04
240-510-020-000	2	Developed	\$1,703.05	\$1,355.04
240-510-030-000	2	Developed	\$1,703.05	\$1,355.04
240-510-040-000	2	Developed	\$1,703.05	\$1,355.04
240-510-050-000	2	Developed	\$1,703.05	\$1,355.04
240-510-060-000	2	Developed	\$1,703.05	\$1,355.04
240-510-070-000	2	Developed	\$1,703.05	\$1,355.04
240-510-080-000	2	Developed	\$1,703.05	\$1,355.04
240-510-090-000	2	Developed	\$1,703.05	\$1,355.04
240-510-100-000	2	Developed	\$1,703.05	\$1,355.04
240-510-110-000	2	Developed	\$1,703.05	\$1,355.04
240-510-120-000	2	Developed	\$1,703.05	\$1,355.04
240-510-130-000	2	Developed	\$1,703.05	\$1,355.04
240-510-140-000	2	Developed	\$1,703.05	\$1,355.04
240-510-170-000	2	Developed	\$1,703.05	\$1,355.04
240-510-180-000	2	Developed	\$1,703.05	\$1,355.04
240-510-190-000	2	Developed	\$1,703.05	\$1,355.04
240-510-200-000	2	Developed	\$1,703.05	\$1,355.04
240-510-210-000	2	Developed	\$1,703.05	\$1,355.04
240-510-220-000	2	Developed	\$1,703.05	\$1,355.04
240-510-230-000	2	Developed	\$1,703.05	\$1,355.04
240-510-240-000	2	Developed	\$1,703.05	\$1,355.04
240-510-250-000	2	Developed	\$1,703.05	\$1,355.04
240-510-260-000	2	Developed	\$1,703.05	\$1,355.04
240-510-270-000	2	Developed	\$1,703.05	\$1,355.04
240-510-280-000	2	Developed	\$1,703.05	\$1,355.04
240-510-290-000	2	Developed	\$1,703.05	\$1,355.04
240-510-300-000	2	Developed	\$1,703.05	\$1,355.04
240-510-310-000	2	Developed	\$1,703.05	\$1,355.04
240-510-320-000	2	Developed	\$1,703.05	\$1,355.04
240-510-330-000	2	Developed	\$1,703.05	\$1,355.04
240-510-340-000	2	Developed	\$1,703.05	\$1,355.04
240-510-350-000	2	Developed	\$1,703.05	\$1,355.04
240-510-360-000	2	Developed	\$1,703.05	\$1,355.04
240-520-010-000	2	Developed	\$1,703.05	\$1,355.04
240-520-020-000	2	Developed	\$1,703.05	\$1,355.04
240-520-030-000	2	Developed	\$1,703.05	\$1,355.04
240-520-040-000	2	Developed	\$1,703.05	\$1,355.04
240-520-050-000	2	Developed	\$1,703.05	\$1,355.04

City of Tracy
CFD No. 98-1 (Plan C Properties)
Fiscal Year 2021-22 Special Tax Levy

Assessor's Parcel Numbers	Tax Zone	Development Status	FY 2021-22 Maximum Special Tax	FY 2021-22 Actual Special Tax
240-520-060-000	2	Developed	\$1,703.05	\$1,355.04
240-520-070-000	2	Developed	\$1,703.05	\$1,355.04
240-520-080-000	2	Developed	\$1,703.05	\$1,355.04
240-520-090-000	2	Developed	\$1,703.05	\$1,355.04
240-520-100-000	2	Developed	\$1,703.05	\$1,355.04
240-520-110-000	2	Developed	\$1,703.05	\$1,355.04
240-520-120-000	2	Developed	\$1,703.05	\$1,355.04
240-520-130-000	2	Developed	\$1,703.05	\$1,355.04
240-520-140-000	2	Developed	\$1,703.05	\$1,355.04
240-520-150-000	2	Developed	\$1,703.05	\$1,355.04
240-520-160-000	2	Developed	\$1,703.05	\$1,355.04
240-520-170-000	2	Developed	\$1,703.05	\$1,355.04
240-520-180-000	2	Developed	\$1,703.05	\$1,355.04
240-520-190-000	2	Developed	\$1,703.05	\$1,355.04
240-520-200-000	2	Developed	\$1,703.05	\$1,355.04
240-520-210-000	2	Developed	\$1,703.05	\$1,355.04
240-520-220-000	2	Developed	\$1,703.05	\$1,355.04
240-520-230-000	2	Developed	\$1,703.05	\$1,355.04
240-520-240-000	2	Developed	\$1,703.05	\$1,355.04
240-520-250-000	2	Developed	\$1,703.05	\$1,355.04
240-520-260-000	2	Developed	\$1,703.05	\$1,355.04
240-520-270-000	2	Developed	\$1,703.05	\$1,355.04
240-520-280-000	2	Developed	\$1,703.05	\$1,355.04
240-520-290-000	2	Developed	\$1,703.05	\$1,355.04
240-520-300-000	2	Developed	\$1,703.05	\$1,355.04
240-520-310-000	2	Developed	\$1,703.05	\$1,355.04
240-520-320-000	2	Developed	\$1,703.05	\$1,355.04
240-520-330-000	2	Developed	\$1,703.05	\$1,355.04
240-520-340-000	2	Developed	\$1,703.05	\$1,355.04
240-520-350-000	2	Developed	\$1,703.05	\$1,355.04
240-520-360-000	2	Developed	\$1,703.05	\$1,355.04
240-520-370-000	2	Developed	\$1,703.05	\$1,355.04
240-520-380-000	2	Developed	\$1,703.05	\$1,355.04
240-520-390-000	2	Developed	\$1,703.05	\$1,355.04
240-520-400-000	2	Developed	\$1,703.05	\$1,355.04
240-520-410-000	2	Developed	\$1,703.05	\$1,355.04
240-520-420-000	2	Developed	\$1,703.05	\$1,355.04
240-520-430-000	2	Developed	\$1,703.05	\$1,355.04
240-530-010-000	2	Developed	\$1,703.05	\$1,355.04
240-530-020-000	2	Developed	\$1,703.05	\$1,355.04
240-530-030-000	2	Developed	\$1,703.05	\$1,355.04
240-530-040-000	2	Developed	\$1,703.05	\$1,355.04
240-530-050-000	2	Developed	\$1,703.05	\$1,355.04
240-530-060-000	2	Developed	\$1,703.05	\$1,355.04
240-530-070-000	2	Developed	\$1,703.05	\$1,355.04
240-530-080-000	2	Developed	\$1,703.05	\$1,355.04
240-530-090-000	2	Developed	\$1,703.05	\$1,355.04
240-530-100-000	2	Developed	\$1,703.05	\$1,355.04
240-530-110-000	2	Developed	\$1,703.05	\$1,355.04
240-530-120-000	2	Developed	\$1,703.05	\$1,355.04
240-530-130-000	2	Developed	\$1,703.05	\$1,355.04
240-530-140-000	2	Developed	\$1,703.05	\$1,355.04
240-530-150-000	2	Developed	\$1,703.05	\$1,355.04

City of Tracy
CFD No. 98-1 (Plan C Properties)
Fiscal Year 2021-22 Special Tax Levy

Assessor's Parcel Numbers	Tax Zone	Development Status	FY 2021-22 Maximum Special Tax	FY 2021-22 Actual Special Tax
240-530-160-000	2	Developed	\$1,703.05	\$1,355.04
240-530-170-000	2	Developed	\$1,703.05	\$1,355.04
240-530-180-000	2	Developed	\$1,703.05	\$1,355.04
240-530-190-000	2	Developed	\$1,703.05	\$1,355.04
240-530-200-000	2	Developed	\$1,703.05	\$1,355.04
240-530-210-000	2	Developed	\$1,703.05	\$1,355.04
240-530-240-000	2	Developed	\$1,703.05	\$1,355.04
240-530-270-000	2	Developed	\$1,703.05	\$1,355.04
240-530-280-000	2	Developed	\$1,703.05	\$1,355.04
240-530-290-000	2	Developed	\$1,703.05	\$1,355.04
240-530-300-000	2	Developed	\$1,703.05	\$1,355.04
240-530-310-000	2	Developed	\$1,703.05	\$1,355.04
240-530-320-000	2	Developed	\$1,703.05	\$1,355.04
240-530-330-000	2	Developed	\$1,703.05	\$1,355.04
240-530-340-000	2	Developed	\$1,703.05	\$1,355.04
240-530-350-000	2	Developed	\$1,703.05	\$1,355.04
240-530-360-000	2	Developed	\$1,703.05	\$1,355.04
240-530-370-000	2	Developed	\$1,703.05	\$1,355.04
240-530-380-000	2	Developed	\$1,703.05	\$1,355.04
240-530-390-000	2	Developed	\$1,703.05	\$1,355.04
240-530-400-000	2	Developed	\$1,703.05	\$1,355.04
240-530-410-000	2	Developed	\$1,703.05	\$1,355.04
240-530-420-000	2	Developed	\$1,703.05	\$1,355.04
240-530-430-000	2	Developed	\$1,703.05	\$1,355.04
240-530-440-000	2	Developed	\$1,703.05	\$1,355.04
240-530-450-000	2	Developed	\$1,703.05	\$1,355.04
240-530-460-000	2	Prepaid	\$0.00	\$0.00
240-530-470-000	2	Developed	\$1,703.05	\$1,355.04
240-530-480-000	2	Developed	\$1,703.05	\$1,355.04
240-530-490-000	2	Developed	\$1,703.05	\$1,355.04
240-530-500-000	2	Developed	\$1,703.05	\$1,355.04
240-530-510-000	2	Developed	\$1,703.05	\$1,355.04
240-530-520-000	2	Developed	\$1,703.05	\$1,355.04
240-530-530-000	2	Developed	\$1,703.05	\$1,355.04
240-530-540-000	2	Developed	\$1,703.05	\$1,355.04
240-530-550-000	2	Developed	\$1,703.05	\$1,355.04
240-530-560-000	2	Developed	\$1,703.05	\$1,355.04
240-530-570-000	2	Developed	\$1,703.05	\$1,355.04
240-530-580-000	2	Developed	\$1,703.05	\$1,355.04
240-530-590-000	2	Developed	\$1,703.05	\$1,355.04
240-530-600-000	2	Developed	\$1,703.05	\$1,355.04
240-530-610-000	2	Developed	\$1,703.05	\$1,355.04
240-530-620-000	2	Developed	\$1,703.05	\$1,355.04
240-530-630-000	2	Developed	\$1,703.05	\$1,355.04
240-540-010-000	2	Developed	\$1,703.05	\$1,355.04
240-540-020-000	2	Developed	\$1,703.05	\$1,355.04
240-540-030-000	2	Developed	\$1,703.05	\$1,355.04
240-540-040-000	2	Developed	\$1,703.05	\$1,355.04
240-540-050-000	2	Developed	\$1,703.05	\$1,355.04
240-540-060-000	2	Developed	\$1,703.05	\$1,355.04
240-540-070-000	2	Developed	\$1,703.05	\$1,355.04
240-540-080-000	2	Developed	\$1,703.05	\$1,355.04
240-540-090-000	2	Developed	\$1,703.05	\$1,355.04

City of Tracy
CFD No. 98-1 (Plan C Properties)
Fiscal Year 2021-22 Special Tax Levy

Assessor's Parcel Numbers	Tax Zone	Development Status	FY 2021-22 Maximum Special Tax	FY 2021-22 Actual Special Tax
240-540-100-000	2	Developed	\$1,703.05	\$1,355.04
240-540-110-000	2	Developed	\$1,703.05	\$1,355.04
240-540-120-000	2	Developed	\$1,703.05	\$1,355.04
240-540-130-000	2	Developed	\$1,703.05	\$1,355.04
240-540-140-000	2	Developed	\$1,703.05	\$1,355.04
240-540-150-000	2	Developed	\$1,703.05	\$1,355.04
240-540-160-000	2	Developed	\$1,703.05	\$1,355.04
240-540-170-000	2	Developed	\$1,703.05	\$1,355.04
240-540-180-000	2	Developed	\$1,703.05	\$1,355.04
240-540-190-000	2	Developed	\$1,703.05	\$1,355.04
240-540-200-000	2	Developed	\$1,703.05	\$1,355.04
240-540-210-000	2	Developed	\$1,703.05	\$1,355.04
240-540-220-000	2	Developed	\$1,703.05	\$1,355.04
240-540-230-000	2	Developed	\$1,703.05	\$1,355.04
240-540-240-000	2	Developed	\$1,703.05	\$1,355.04
240-540-250-000	2	Developed	\$1,703.05	\$1,355.04
240-540-260-000	2	Developed	\$1,703.05	\$1,355.04
240-540-270-000	2	Developed	\$1,703.05	\$1,355.04
240-540-280-000	2	Developed	\$1,703.05	\$1,355.04
240-540-290-000	2	Developed	\$1,703.05	\$1,355.04
240-540-300-000	2	Developed	\$1,703.05	\$1,355.04
240-540-310-000	2	Developed	\$1,703.05	\$1,355.04
240-540-320-000	2	Developed	\$1,703.05	\$1,355.04
240-540-330-000	2	Developed	\$1,703.05	\$1,355.04
240-540-340-000	2	Developed	\$1,703.05	\$1,355.04
240-540-350-000	2	Developed	\$1,703.05	\$1,355.04
240-540-360-000	2	Developed	\$1,703.05	\$1,355.04
240-540-370-000	2	Developed	\$1,703.05	\$1,355.04
240-540-380-000	2	Developed	\$1,703.05	\$1,355.04
240-540-390-000	2	Developed	\$1,703.05	\$1,355.04
240-540-400-000	2	Developed	\$1,703.05	\$1,355.04
240-540-410-000	2	Developed	\$1,703.05	\$1,355.04
240-540-420-000	2	Developed	\$1,703.05	\$1,355.04
240-540-430-000	2	Developed	\$1,703.05	\$1,355.04
240-540-440-000	2	Developed	\$1,703.05	\$1,355.04
240-540-450-000	2	Developed	\$1,703.05	\$1,355.04
240-540-460-000	2	Developed	\$1,703.05	\$1,355.04
240-540-470-000	2	Developed	\$1,703.05	\$1,355.04
240-540-480-000	2	Developed	\$1,703.05	\$1,355.04
240-540-490-000	2	Developed	\$1,703.05	\$1,355.04
240-540-500-000	2	Developed	\$1,703.05	\$1,355.04
240-550-010-000	2	Developed	\$1,703.05	\$1,355.04
240-550-020-000	2	Developed	\$1,703.05	\$1,355.04
240-550-030-000	2	Developed	\$1,703.05	\$1,355.04
240-550-040-000	2	Developed	\$1,703.05	\$1,355.04
240-550-050-000	2	Developed	\$1,703.05	\$1,355.04
240-550-060-000	2	Developed	\$1,703.05	\$1,355.04
240-550-070-000	2	Developed	\$1,703.05	\$1,355.04
240-550-080-000	2	Developed	\$1,703.05	\$1,355.04
240-550-090-000	2	Developed	\$1,703.05	\$1,355.04
240-550-100-000	2	Developed	\$1,703.05	\$1,355.04
240-550-110-000	2	Developed	\$1,703.05	\$1,355.04
240-550-120-000	2	Developed	\$1,703.05	\$1,355.04

City of Tracy
CFD No. 98-1 (Plan C Properties)
Fiscal Year 2021-22 Special Tax Levy

Assessor's Parcel Numbers	Tax Zone	Development Status	FY 2021-22 Maximum Special Tax	FY 2021-22 Actual Special Tax
240-550-130-000	2	Developed	\$1,703.05	\$1,355.04
240-550-140-000	2	Developed	\$1,703.05	\$1,355.04
240-550-150-000	2	Developed	\$1,703.05	\$1,355.04
240-550-160-000	2	Developed	\$1,703.05	\$1,355.04
240-550-170-000	2	Developed	\$1,703.05	\$1,355.04
240-550-180-000	2	Developed	\$1,703.05	\$1,355.04
240-550-190-000	2	Developed	\$1,703.05	\$1,355.04
240-550-200-000	2	Developed	\$1,703.05	\$1,355.04
240-550-210-000	2	Prepaid	\$0.00	\$0.00
240-550-220-000	2	Developed	\$1,703.05	\$1,355.04
240-550-230-000	2	Developed	\$1,703.05	\$1,355.04
240-550-240-000	2	Developed	\$1,703.05	\$1,355.04
240-550-250-000	2	Developed	\$1,703.05	\$1,355.04
240-550-260-000	2	Developed	\$1,703.05	\$1,355.04
240-550-270-000	2	Developed	\$1,703.05	\$1,355.04
240-550-280-000	2	Developed	\$1,703.05	\$1,355.04
240-550-290-000	2	Developed	\$1,703.05	\$1,355.04
240-550-300-000	2	Developed	\$1,703.05	\$1,355.04
240-550-310-000	2	Developed	\$1,703.05	\$1,355.04
240-550-320-000	2	Developed	\$1,703.05	\$1,355.04
240-550-330-000	2	Developed	\$1,703.05	\$1,355.04
240-550-340-000	2	Developed	\$1,703.05	\$1,355.04
240-550-350-000	2	Developed	\$1,703.05	\$1,355.04
240-550-360-000	2	Developed	\$1,703.05	\$1,355.04
240-550-370-000	2	Developed	\$1,703.05	\$1,355.04
240-550-380-000	2	Developed	\$1,703.05	\$1,355.04
240-550-410-000	2	Developed	\$1,703.05	\$1,355.04
240-550-420-000	2	Developed	\$1,703.05	\$1,355.04
240-550-430-000	2	Developed	\$1,703.05	\$1,355.04
240-550-440-000	2	Developed	\$1,703.05	\$1,355.04
240-550-450-000	2	Developed	\$1,703.05	\$1,355.04
240-550-460-000	2	Developed	\$1,703.05	\$1,355.04
240-550-470-000	2	Developed	\$1,703.05	\$1,355.04
240-550-480-000	2	Developed	\$1,703.05	\$1,355.04
240-550-490-000	2	Developed	\$1,703.05	\$1,355.04
240-550-500-000	2	Developed	\$1,703.05	\$1,355.04
240-550-510-000	2	Developed	\$1,703.05	\$1,355.04
240-550-520-000	2	Developed	\$1,703.05	\$1,355.04
240-560-010-000	2	Developed	\$1,703.05	\$1,355.04
240-560-020-000	2	Developed	\$1,703.05	\$1,355.04
240-560-030-000	2	Developed	\$1,703.05	\$1,355.04
240-560-040-000	2	Developed	\$1,703.05	\$1,355.04
240-560-050-000	2	Developed	\$1,703.05	\$1,355.04
240-560-060-000	2	Developed	\$1,703.05	\$1,355.04
240-560-070-000	2	Developed	\$1,703.05	\$1,355.04
240-560-080-000	2	Developed	\$1,703.05	\$1,355.04
240-560-090-000	2	Developed	\$1,703.05	\$1,355.04
240-560-100-000	2	Developed	\$1,703.05	\$1,355.04
240-560-110-000	2	Developed	\$1,703.05	\$1,355.04
240-560-120-000	2	Developed	\$1,703.05	\$1,355.04
240-560-130-000	2	Developed	\$1,703.05	\$1,355.04
240-560-140-000	2	Developed	\$1,703.05	\$1,355.04
240-560-150-000	2	Developed	\$1,703.05	\$1,355.04

City of Tracy
CFD No. 98-1 (Plan C Properties)
Fiscal Year 2021-22 Special Tax Levy

Assessor's Parcel Numbers	Tax Zone	Development Status	FY 2021-22 Maximum Special Tax	FY 2021-22 Actual Special Tax
240-560-160-000	2	Developed	\$1,703.05	\$1,355.04
240-560-170-000	2	Developed	\$1,703.05	\$1,355.04
240-560-180-000	2	Developed	\$1,703.05	\$1,355.04
240-560-190-000	2	Developed	\$1,703.05	\$1,355.04
240-560-200-000	2	Developed	\$1,703.05	\$1,355.04
240-560-210-000	2	Developed	\$1,703.05	\$1,355.04
240-560-220-000	2	Developed	\$1,703.05	\$1,355.04
240-560-230-000	2	Developed	\$1,703.05	\$1,355.04
240-560-240-000	2	Developed	\$1,703.05	\$1,355.04
240-560-250-000	2	Developed	\$1,703.05	\$1,355.04
240-560-260-000	2	Developed	\$1,703.05	\$1,355.04
240-560-270-000	2	Developed	\$1,703.05	\$1,355.04
240-560-280-000	2	Developed	\$1,703.05	\$1,355.04
240-560-290-000	2	Developed	\$1,703.05	\$1,355.04
240-560-300-000	2	Developed	\$1,703.05	\$1,355.04
240-560-310-000	2	Developed	\$1,703.05	\$1,355.04
240-560-320-000	2	Developed	\$1,703.05	\$1,355.04
240-560-330-000	2	Developed	\$1,703.05	\$1,355.04
240-560-340-000	2	Developed	\$1,703.05	\$1,355.04
240-560-350-000	2	Developed	\$1,703.05	\$1,355.04
240-560-360-000	2	Developed	\$1,703.05	\$1,355.04
240-560-370-000	2	Developed	\$1,703.05	\$1,355.04
240-560-380-000	2	Developed	\$1,703.05	\$1,355.04
240-560-390-000	2	Developed	\$1,703.05	\$1,355.04
240-560-400-000	2	Developed	\$1,703.05	\$1,355.04
240-560-410-000	2	Developed	\$1,703.05	\$1,355.04
240-560-420-000	2	Developed	\$1,703.05	\$1,355.04
240-560-430-000	2	Developed	\$1,703.05	\$1,355.04
240-560-440-000	2	Developed	\$1,703.05	\$1,355.04
240-560-450-000	2	Developed	\$1,703.05	\$1,355.04
240-560-460-000	2	Developed	\$1,703.05	\$1,355.04
240-560-470-000	2	Developed	\$1,703.05	\$1,355.04
240-560-480-000	2	Developed	\$1,703.05	\$1,355.04
240-560-490-000	2	Developed	\$1,703.05	\$1,355.04
240-560-500-000	2	Developed	\$1,703.05	\$1,355.04
240-560-510-000	2	Developed	\$1,703.05	\$1,355.04
240-560-520-000	2	Developed	\$1,703.05	\$1,355.04
240-560-530-000	2	Developed	\$1,703.05	\$1,355.04
240-560-540-000	2	Developed	\$1,703.05	\$1,355.04
240-560-550-000	2	Developed	\$1,703.05	\$1,355.04
240-560-560-000	2	Developed	\$1,703.05	\$1,355.04
240-560-570-000	2	Developed	\$1,703.05	\$1,355.04
240-560-580-000	2	Developed	\$1,703.05	\$1,355.04
240-560-590-000	2	Developed	\$1,703.05	\$1,355.04
240-560-600-000	2	Developed	\$1,703.05	\$1,355.04
240-560-610-000	2	Developed	\$1,703.05	\$1,355.04
240-560-620-000	2	Developed	\$1,703.05	\$1,355.04
240-560-630-000	2	Developed	\$1,703.05	\$1,355.04
240-560-640-000	2	Developed	\$1,703.05	\$1,355.04
240-560-650-000	2	Developed	\$1,703.05	\$1,355.04
240-560-660-000	2	Developed	\$1,703.05	\$1,355.04
240-560-670-000	2	Developed	\$1,703.05	\$1,355.04
240-560-680-000	2	Developed	\$1,703.05	\$1,355.04

City of Tracy
CFD No. 98-1 (Plan C Properties)
Fiscal Year 2021-22 Special Tax Levy

Assessor's Parcel Numbers	Tax Zone	Development Status	FY 2021-22 Maximum Special Tax	FY 2021-22 Actual Special Tax
240-560-690-000	2	Developed	\$1,703.05	\$1,355.04
240-560-700-000	2	Developed	\$1,703.05	\$1,355.04
240-560-710-000	2	Developed	\$1,703.05	\$1,355.04
240-560-720-000	2	Developed	\$1,703.05	\$1,355.04
240-560-740-000	2	Owners Association	\$5,888.61	\$0.00
240-560-750-000	2	Owners Association	\$14,716.03	\$0.00
240-560-760-000	2	Owners Association	\$2,421.49	\$0.00
240-560-770-000	2	Owners Association	\$13,516.30	\$0.00
240-560-780-000	2	Owners Association	\$1,684.03	\$0.00
240-560-790-000	2	Owners Association	\$2,575.58	\$0.00
240-560-800-000	2	Owners Association	\$11,700.18	\$0.00
240-560-810-000	2	Owners Association	\$5,107.14	\$0.00
240-560-820-000	2	Owners Association	\$18,106.12	\$0.00
240-560-830-000	2	Owners Association	\$5,778.55	\$0.00
240-560-840-000	2	Owners Association	\$10,566.49	\$0.00
240-560-850-000	2	Owners Association	\$2,751.69	\$0.00
240-560-860-000	2	Owners Association	\$3,863.37	\$0.00
240-560-870-000	2	Owners Association	\$7,495.60	\$0.00
240-560-880-000	2	Owners Association	\$1,761.08	\$0.00
240-560-890-000	2	Developed	\$1,703.05	\$1,355.04
240-560-900-000	2	Developed	\$1,703.05	\$1,355.04
240-560-910-000	2	Developed	\$1,703.05	\$1,355.04
240-570-020-000	2	Developed	\$1,703.05	\$1,355.04
240-570-030-000	2	Developed	\$1,703.05	\$1,355.04
240-570-040-000	2	Developed	\$1,703.05	\$1,355.04
240-570-050-000	2	Developed	\$1,703.05	\$1,355.04
240-570-060-000	2	Developed	\$1,703.05	\$1,355.04
240-570-070-000	2	Developed	\$1,703.05	\$1,355.04
240-570-080-000	2	Developed	\$1,703.05	\$1,355.04
240-570-090-000	2	Developed	\$1,703.05	\$1,355.04
240-570-100-000	2	Developed	\$1,703.05	\$1,355.04
240-570-110-000	2	Developed	\$1,703.05	\$1,355.04
240-570-120-000	2	Developed	\$1,703.05	\$1,355.04
240-570-130-000	2	Developed	\$1,703.05	\$1,355.04
240-570-140-000	2	Developed	\$1,703.05	\$1,355.04
240-570-150-000	2	Developed	\$1,703.05	\$1,355.04
240-570-160-000	2	Developed	\$1,703.05	\$1,355.04
240-570-170-000	2	Developed	\$1,703.05	\$1,355.04
240-570-180-000	2	Developed	\$1,703.05	\$1,355.04
240-570-190-000	2	Developed	\$1,703.05	\$1,355.04
240-570-200-000	2	Developed	\$1,703.05	\$1,355.04
240-570-210-000	2	Developed	\$1,703.05	\$1,355.04
240-570-220-000	2	Developed	\$1,703.05	\$1,355.04
240-570-230-000	2	Developed	\$1,703.05	\$1,355.04
240-570-240-000	2	Developed	\$1,703.05	\$1,355.04
240-570-250-000	2	Developed	\$1,703.05	\$1,355.04
240-570-260-000	2	Developed	\$1,703.05	\$1,355.04
240-570-270-000	2	Developed	\$1,703.05	\$1,355.04
240-570-280-000	2	Developed	\$1,703.05	\$1,355.04
240-570-290-000	2	Developed	\$1,703.05	\$1,355.04
240-570-300-000	2	Developed	\$1,703.05	\$1,355.04
240-570-310-000	2	Developed	\$1,703.05	\$1,355.04
240-570-320-000	2	Developed	\$1,703.05	\$1,355.04

City of Tracy
CFD No. 98-1 (Plan C Properties)
Fiscal Year 2021-22 Special Tax Levy

Assessor's Parcel Numbers	Tax Zone	Development Status	FY 2021-22 Maximum Special Tax	FY 2021-22 Actual Special Tax
240-570-330-000	2	Developed	\$1,703.05	\$1,355.04
240-570-340-000	2	Developed	\$1,703.05	\$1,355.04
240-570-350-000	2	Developed	\$1,703.05	\$1,355.04
240-570-360-000	2	Developed	\$1,703.05	\$1,355.04
240-570-370-000	2	Developed	\$1,703.05	\$1,355.04
240-570-380-000	2	Developed	\$1,703.05	\$1,355.04
240-570-390-000	2	Developed	\$1,703.05	\$1,355.04
240-570-400-000	2	Developed	\$1,703.05	\$1,355.04
240-570-410-000	2	Developed	\$1,703.05	\$1,355.04
240-570-420-000	2	Developed	\$1,703.05	\$1,355.04
240-570-430-000	2	Developed	\$1,703.05	\$1,355.04
240-570-440-000	2	Developed	\$1,703.05	\$1,355.04
240-570-450-000	2	Developed	\$1,703.05	\$1,355.04
240-570-460-000	2	Developed	\$1,703.05	\$1,355.04
240-570-470-000	2	Developed	\$1,703.05	\$1,355.04
240-570-480-000	2	Developed	\$1,703.05	\$1,355.04
240-570-490-000	2	Developed	\$1,703.05	\$1,355.04
240-570-500-000	2	Developed	\$1,703.05	\$1,355.04
240-570-510-000	2	Developed	\$1,703.05	\$1,355.04
240-570-520-000	2	Developed	\$1,703.05	\$1,355.04
240-570-530-000	2	Developed	\$1,703.05	\$1,355.04
240-570-540-000	2	Developed	\$1,703.05	\$1,355.04
240-570-550-000	2	Developed	\$1,703.05	\$1,355.04
240-570-560-000	2	Developed	\$1,703.05	\$1,355.04
240-570-570-000	2	Developed	\$1,703.05	\$1,355.04
240-570-580-000	2	Developed	\$1,703.05	\$1,355.04
240-570-590-000	2	Developed	\$1,703.05	\$1,355.04
240-570-600-000	2	Owners Association	\$10,049.17	\$0.00
240-570-610-000	2	Owners Association	\$10,676.55	\$0.00
240-570-620-000	2	Owners Association	\$2,641.62	\$0.00
240-570-630-000	2	Owners Association	\$4,391.70	\$0.00
240-580-010-000	2	Developed	\$1,703.05	\$1,355.04
240-580-020-000	2	Developed	\$1,703.05	\$1,355.04
240-580-030-000	2	Developed	\$1,703.05	\$1,355.04
240-580-040-000	2	Developed	\$1,703.05	\$1,355.04
240-580-050-000	2	Developed	\$1,703.05	\$1,355.04
240-580-060-000	2	Developed	\$1,703.05	\$1,355.04
240-580-070-000	2	Developed	\$1,703.05	\$1,355.04
240-580-080-000	2	Developed	\$1,703.05	\$1,355.04
240-580-090-000	2	Developed	\$1,703.05	\$1,355.04
240-580-100-000	2	Developed	\$1,703.05	\$1,355.04
240-580-110-000	2	Developed	\$1,703.05	\$1,355.04
240-580-120-000	2	Developed	\$1,703.05	\$1,355.04
240-580-130-000	2	Developed	\$1,703.05	\$1,355.04
240-580-140-000	2	Developed	\$1,703.05	\$1,355.04
240-580-150-000	2	Developed	\$1,703.05	\$1,355.04
240-580-160-000	2	Developed	\$1,703.05	\$1,355.04
240-580-170-000	2	Developed	\$1,703.05	\$1,355.04
240-580-180-000	2	Developed	\$1,703.05	\$1,355.04
240-580-190-000	2	Developed	\$1,703.05	\$1,355.04
240-580-200-000	2	Developed	\$1,703.05	\$1,355.04
240-580-210-000	2	Developed	\$1,703.05	\$1,355.04
240-580-220-000	2	Developed	\$1,703.05	\$1,355.04

City of Tracy
CFD No. 98-1 (Plan C Properties)
Fiscal Year 2021-22 Special Tax Levy

Assessor's Parcel Numbers	Tax Zone	Development Status	FY 2021-22 Maximum Special Tax	FY 2021-22 Actual Special Tax
240-580-230-000	2	Developed	\$1,703.05	\$1,355.04
240-580-240-000	2	Developed	\$1,703.05	\$1,355.04
240-580-250-000	2	Developed	\$1,703.05	\$1,355.04
240-580-260-000	2	Developed	\$1,703.05	\$1,355.04
240-580-270-000	2	Developed	\$1,703.05	\$1,355.04
240-580-280-000	2	Developed	\$1,703.05	\$1,355.04
240-580-290-000	2	Developed	\$1,703.05	\$1,355.04
240-580-300-000	2	Developed	\$1,703.05	\$1,355.04
240-580-310-000	2	Developed	\$1,703.05	\$1,355.04
240-580-320-000	2	Developed	\$1,703.05	\$1,355.04
240-580-330-000	2	Developed	\$1,703.05	\$1,355.04
240-580-340-000	2	Developed	\$1,703.05	\$1,355.04
240-580-350-000	2	Developed	\$1,703.05	\$1,355.04
240-580-360-000	2	Developed	\$1,703.05	\$1,355.04
240-580-370-000	2	Developed	\$1,703.05	\$1,355.04
240-580-380-000	2	Developed	\$1,703.05	\$1,355.04
240-580-390-000	2	Developed	\$1,703.05	\$1,355.04
240-580-400-000	2	Developed	\$1,703.05	\$1,355.04
240-580-410-000	2	Developed	\$1,703.05	\$1,355.04
240-580-420-000	2	Developed	\$1,703.05	\$1,355.04
240-580-430-000	2	Developed	\$1,703.05	\$1,355.04
240-580-440-000	2	Developed	\$1,703.05	\$1,355.04
240-580-450-000	2	Developed	\$1,703.05	\$1,355.04
240-580-460-000	2	Developed	\$1,703.05	\$1,355.04
240-580-470-000	2	Developed	\$1,703.05	\$1,355.04
240-580-480-000	2	Developed	\$1,703.05	\$1,355.04
240-580-490-000	2	Developed	\$1,703.05	\$1,355.04
240-580-500-000	2	Developed	\$1,703.05	\$1,355.04
240-580-510-000	2	Developed	\$1,703.05	\$1,355.04
240-580-520-000	2	Developed	\$1,703.05	\$1,355.04
240-580-530-000	2	Developed	\$1,703.05	\$1,355.04
240-580-540-000	2	Developed	\$1,703.05	\$1,355.04
240-580-550-000	2	Developed	\$1,703.05	\$1,355.04
240-580-560-000	2	Developed	\$1,703.05	\$1,355.04
240-580-570-000	2	Developed	\$1,703.05	\$1,355.04
240-580-580-000	2	Developed	\$1,703.05	\$1,355.04
240-580-590-000	2	Developed	\$1,703.05	\$1,355.04
240-580-600-000	2	Developed	\$1,703.05	\$1,355.04
240-580-610-000	2	Developed	\$1,703.05	\$1,355.04
240-580-620-000	2	Developed	\$1,703.05	\$1,355.04
240-580-630-000	2	Developed	\$1,703.05	\$1,355.04
240-580-640-000	2	Developed	\$1,703.05	\$1,355.04
240-580-650-000	2	Developed	\$1,703.05	\$1,355.04
240-580-660-000	2	Developed	\$1,703.05	\$1,355.04
240-580-670-000	2	Developed	\$1,703.05	\$1,355.04
240-580-680-000	2	Developed	\$1,703.05	\$1,355.04
240-580-690-000	2	Developed	\$1,703.05	\$1,355.04
240-580-700-000	2	Developed	\$1,703.05	\$1,355.04
240-580-710-000	2	Developed	\$1,703.05	\$1,355.04
240-580-720-000	2	Developed	\$1,703.05	\$1,355.04
240-580-730-000	2	Developed	\$1,703.05	\$1,355.04
240-580-740-000	2	Developed	\$1,703.05	\$1,355.04
240-580-750-000	2	Developed	\$1,703.05	\$1,355.04

City of Tracy
CFD No. 98-1 (Plan C Properties)
Fiscal Year 2021-22 Special Tax Levy

Assessor's Parcel Numbers	Tax Zone	Development Status	FY 2021-22 Maximum Special Tax	FY 2021-22 Actual Special Tax
240-580-760-000	2	Developed	\$1,703.05	\$1,355.04
240-580-770-000	2	Developed	\$1,703.05	\$1,355.04
240-580-780-000	2	Developed	\$1,703.05	\$1,355.04
240-580-790-000	2	Developed	\$1,703.05	\$1,355.04
240-580-800-000	2	Developed	\$1,703.05	\$1,355.04
240-580-810-000	2	Developed	\$1,703.05	\$1,355.04
240-590-010-000	2	Developed	\$1,703.05	\$1,355.04
240-590-020-000	2	Developed	\$1,703.05	\$1,355.04
240-590-030-000	2	Developed	\$1,703.05	\$1,355.04
240-590-040-000	2	Developed	\$1,703.05	\$1,355.04
240-590-050-000	2	Developed	\$1,703.05	\$1,355.04
240-590-060-000	2	Developed	\$1,703.05	\$1,355.04
240-590-100-000	2	Developed	\$1,703.05	\$1,355.04
240-590-110-000	2	Developed	\$1,703.05	\$1,355.04
240-590-120-000	2	Developed	\$1,703.05	\$1,355.04
240-590-130-000	2	Developed	\$1,703.05	\$1,355.04
240-590-140-000	2	Developed	\$1,703.05	\$1,355.04
240-590-150-000	2	Developed	\$1,703.05	\$1,355.04
240-590-160-000	2	Developed	\$1,703.05	\$1,355.04
240-590-170-000	2	Developed	\$1,703.05	\$1,355.04
240-590-180-000	2	Developed	\$1,703.05	\$1,355.04
240-600-010-000	2	Developed	\$1,703.05	\$1,355.04
240-600-020-000	2	Developed	\$1,703.05	\$1,355.04
240-600-030-000	2	Developed	\$1,703.05	\$1,355.04
240-600-040-000	2	Developed	\$1,703.05	\$1,355.04
240-600-050-000	2	Developed	\$1,703.05	\$1,355.04
240-600-060-000	2	Developed	\$1,703.05	\$1,355.04
240-600-070-000	2	Developed	\$1,703.05	\$1,355.04
240-600-080-000	2	Developed	\$1,703.05	\$1,355.04
240-600-090-000	2	Developed	\$1,703.05	\$1,355.04
240-600-100-000	2	Developed	\$1,703.05	\$1,355.04
240-600-110-000	2	Developed	\$1,703.05	\$1,355.04
240-600-120-000	2	Developed	\$1,703.05	\$1,355.04
240-600-130-000	2	Developed	\$1,703.05	\$1,355.04
240-600-140-000	2	Developed	\$1,703.05	\$1,355.04
240-600-150-000	2	Developed	\$1,703.05	\$1,355.04
240-600-160-000	2	Developed	\$1,703.05	\$1,355.04
240-600-170-000	2	Developed	\$1,703.05	\$1,355.04
240-600-180-000	2	Developed	\$1,703.05	\$1,355.04
240-600-190-000	2	Developed	\$1,703.05	\$1,355.04
240-600-200-000	2	Developed	\$1,703.05	\$1,355.04
240-600-210-000	2	Developed	\$1,703.05	\$1,355.04
240-600-220-000	2	Developed	\$1,703.05	\$1,355.04
240-600-230-000	2	Developed	\$1,703.05	\$1,355.04
240-600-240-000	2	Developed	\$1,703.05	\$1,355.04
240-600-250-000	2	Developed	\$1,703.05	\$1,355.04
240-600-260-000	2	Developed	\$1,703.05	\$1,355.04
240-600-270-000	2	Developed	\$1,703.05	\$1,355.04
240-600-280-000	2	Developed	\$1,703.05	\$1,355.04
240-630-010-000	2	Developed	\$1,703.05	\$1,355.04
240-630-020-000	2	Developed	\$1,703.05	\$1,355.04
240-630-030-000	2	Developed	\$1,703.05	\$1,355.04
240-630-040-000	2	Developed	\$1,703.05	\$1,355.04

City of Tracy
CFD No. 98-1 (Plan C Properties)
Fiscal Year 2021-22 Special Tax Levy

Assessor's Parcel Numbers	Tax Zone	Development Status	FY 2021-22 Maximum Special Tax	FY 2021-22 Actual Special Tax
240-630-050-000	2	Developed	\$1,703.05	\$1,355.04
240-630-060-000	2	Developed	\$1,703.05	\$1,355.04
240-630-070-000	2	Developed	\$1,703.05	\$1,355.04
240-630-080-000	2	Developed	\$1,703.05	\$1,355.04
240-630-090-000	2	Developed	\$1,703.05	\$1,355.04
240-630-100-000	2	Developed	\$1,703.05	\$1,355.04
240-630-110-000	2	Developed	\$1,703.05	\$1,355.04
240-630-120-000	2	Developed	\$1,703.05	\$1,355.04
240-630-130-000	2	Developed	\$1,703.05	\$1,355.04
240-630-140-000	2	Developed	\$1,703.05	\$1,355.04
240-630-150-000	2	Developed	\$1,703.05	\$1,355.04
240-630-160-000	2	Developed	\$1,703.05	\$1,355.04
240-630-170-000	2	Developed	\$1,703.05	\$1,355.04
240-630-180-000	2	Developed	\$1,703.05	\$1,355.04
240-630-190-000	2	Developed	\$1,703.05	\$1,355.04
240-630-200-000	2	Developed	\$1,703.05	\$1,355.04
240-630-210-000	2	Developed	\$1,703.05	\$1,355.04
240-630-220-000	2	Developed	\$1,703.05	\$1,355.04
240-630-230-000	2	Developed	\$1,703.05	\$1,355.04
240-630-240-000	2	Developed	\$1,703.05	\$1,355.04
240-630-250-000	2	Developed	\$1,703.05	\$1,355.04
240-630-260-000	2	Developed	\$1,703.05	\$1,355.04
240-630-270-000	2	Developed	\$1,703.05	\$1,355.04
240-630-280-000	2	Developed	\$1,703.05	\$1,355.04
240-630-290-000	2	Developed	\$1,703.05	\$1,355.04
240-630-300-000	2	Developed	\$1,703.05	\$1,355.04
240-630-310-000	2	Developed	\$1,703.05	\$1,355.04
240-630-320-000	2	Developed	\$1,703.05	\$1,355.04
240-630-330-000	2	Developed	\$1,703.05	\$1,355.04
240-630-340-000	2	Developed	\$1,703.05	\$1,355.04
240-630-350-000	2	Developed	\$1,703.05	\$1,355.04
240-630-360-000	2	Developed	\$1,703.05	\$1,355.04
240-630-370-000	2	Developed	\$1,703.05	\$1,355.04
240-630-380-000	2	Developed	\$1,703.05	\$1,355.04
240-630-390-000	2	Developed	\$1,703.05	\$1,355.04
240-630-400-000	2	Developed	\$1,703.05	\$1,355.04
240-630-410-000	2	Developed	\$1,703.05	\$1,355.04
240-630-420-000	2	Developed	\$1,703.05	\$1,355.04
240-630-430-000	2	Developed	\$1,703.05	\$1,355.04
240-630-440-000	2	Developed	\$1,703.05	\$1,355.04
240-630-450-000	2	Developed	\$1,703.05	\$1,355.04
240-630-460-000	2	Developed	\$1,703.05	\$1,355.04
240-630-470-000	2	Developed	\$1,703.05	\$1,355.04
240-640-010-000	2	Developed	\$1,703.05	\$1,355.04
240-640-020-000	2	Developed	\$1,703.05	\$1,355.04
240-640-030-000	2	Developed	\$1,703.05	\$1,355.04
240-640-040-000	2	Developed	\$1,703.05	\$1,355.04
240-640-050-000	2	Developed	\$1,703.05	\$1,355.04
240-640-060-000	2	Developed	\$1,703.05	\$1,355.04
240-640-070-000	2	Developed	\$1,703.05	\$1,355.04
240-640-080-000	2	Developed	\$1,703.05	\$1,355.04
240-640-090-000	2	Developed	\$1,703.05	\$1,355.04
240-640-100-000	2	Developed	\$1,703.05	\$1,355.04

City of Tracy
CFD No. 98-1 (Plan C Properties)
Fiscal Year 2021-22 Special Tax Levy

Assessor's Parcel Numbers	Tax Zone	Development Status	FY 2021-22 Maximum Special Tax	FY 2021-22 Actual Special Tax
240-640-110-000	2	Developed	\$1,703.05	\$1,355.04
240-640-120-000	2	Developed	\$1,703.05	\$1,355.04
240-640-130-000	2	Developed	\$1,703.05	\$1,355.04
240-640-140-000	2	Developed	\$1,703.05	\$1,355.04
240-640-150-000	2	Developed	\$1,703.05	\$1,355.04
240-640-160-000	2	Developed	\$1,703.05	\$1,355.04
240-640-170-000	2	Developed	\$1,703.05	\$1,355.04
240-640-180-000	2	Developed	\$1,703.05	\$1,355.04
240-640-190-000	2	Developed	\$1,703.05	\$1,355.04
240-640-200-000	2	Developed	\$1,703.05	\$1,355.04
240-640-210-000	2	Developed	\$1,703.05	\$1,355.04
240-640-220-000	2	Developed	\$1,703.05	\$1,355.04
240-640-230-000	2	Developed	\$1,703.05	\$1,355.04
240-640-240-000	2	Developed	\$1,703.05	\$1,355.04
240-640-250-000	2	Developed	\$1,703.05	\$1,355.04
240-640-260-000	2	Developed	\$1,703.05	\$1,355.04
240-640-270-000	2	Developed	\$1,703.05	\$1,355.04
240-640-280-000	2	Developed	\$1,703.05	\$1,355.04
240-640-290-000	2	Developed	\$1,703.05	\$1,355.04
240-640-300-000	2	Developed	\$1,703.05	\$1,355.04
240-640-310-000	2	Developed	\$1,703.05	\$1,355.04
240-640-320-000	2	Developed	\$1,703.05	\$1,355.04
240-640-330-000	2	Developed	\$1,703.05	\$1,355.04
240-640-340-000	2	Developed	\$1,703.05	\$1,355.04
240-640-350-000	2	Developed	\$1,703.05	\$1,355.04
240-640-360-000	2	Developed	\$1,703.05	\$1,355.04
240-640-370-000	2	Developed	\$1,703.05	\$1,355.04
240-640-380-000	2	Developed	\$1,703.05	\$1,355.04
240-640-390-000	2	Developed	\$1,703.05	\$1,355.04
240-640-400-000	2	Developed	\$1,703.05	\$1,355.04
240-640-410-000	2	Developed	\$1,703.05	\$1,355.04
240-640-420-000	2	Developed	\$1,703.05	\$1,355.04
240-640-430-000	2	Developed	\$1,703.05	\$1,355.04
240-640-440-000	2	Developed	\$1,703.05	\$1,355.04
240-640-450-000	2	Developed	\$1,703.05	\$1,355.04
240-640-460-000	2	Developed	\$1,703.05	\$1,355.04
240-640-470-000	2	Developed	\$1,703.05	\$1,355.04
240-640-480-000	2	Developed	\$1,703.05	\$1,355.04
240-640-490-000	2	Developed	\$1,703.05	\$1,355.04
240-640-500-000	2	Developed	\$1,703.05	\$1,355.04
240-640-510-000	2	Developed	\$1,703.05	\$1,355.04
240-640-520-000	2	Developed	\$1,703.05	\$1,355.04
240-640-530-000	2	Developed	\$1,703.05	\$1,355.04
240-640-540-000	2	Developed	\$1,703.05	\$1,355.04
240-640-550-000	2	Developed	\$1,703.05	\$1,355.04
240-640-560-000	2	Developed	\$1,703.05	\$1,355.04
240-640-570-000	2	Developed	\$1,703.05	\$1,355.04
240-640-580-000	2	Developed	\$1,703.05	\$1,355.04
240-640-590-000	2	Developed	\$1,703.05	\$1,355.04
240-650-010-000	2	Developed	\$1,703.05	\$1,355.04
240-650-020-000	2	Developed	\$1,703.05	\$1,355.04
240-650-030-000	2	Developed	\$1,703.05	\$1,355.04
240-650-040-000	2	Developed	\$1,703.05	\$1,355.04

City of Tracy
CFD No. 98-1 (Plan C Properties)
Fiscal Year 2021-22 Special Tax Levy

Assessor's Parcel Numbers	Tax Zone	Development Status	FY 2021-22 Maximum Special Tax	FY 2021-22 Actual Special Tax
240-650-050-000	2	Developed	\$1,703.05	\$1,355.04
240-650-060-000	2	Developed	\$1,703.05	\$1,355.04
240-650-070-000	2	Developed	\$1,703.05	\$1,355.04
240-650-080-000	2	Developed	\$1,703.05	\$1,355.04
240-650-090-000	2	Developed	\$1,703.05	\$1,355.04
240-650-100-000	2	Developed	\$1,703.05	\$1,355.04
240-650-110-000	2	Developed	\$1,703.05	\$1,355.04
240-650-120-000	2	Developed	\$1,703.05	\$1,355.04
240-650-130-000	2	Developed	\$1,703.05	\$1,355.04
240-650-140-000	2	Developed	\$1,703.05	\$1,355.04
240-650-150-000	2	Developed	\$1,703.05	\$1,355.04
240-650-160-000	2	Developed	\$1,703.05	\$1,355.04
240-650-170-000	2	Developed	\$1,703.05	\$1,355.04
240-650-180-000	2	Developed	\$1,703.05	\$1,355.04
240-650-190-000	2	Developed	\$1,703.05	\$1,355.04
240-650-200-000	2	Developed	\$1,703.05	\$1,355.04
240-650-210-000	2	Developed	\$1,703.05	\$1,355.04
240-650-220-000	2	Developed	\$1,703.05	\$1,355.04
240-650-230-000	2	Developed	\$1,703.05	\$1,355.04
240-650-240-000	2	Developed	\$1,703.05	\$1,355.04
240-650-250-000	2	Developed	\$1,703.05	\$1,355.04
240-650-260-000	2	Developed	\$1,703.05	\$1,355.04
240-650-270-000	2	Developed	\$1,703.05	\$1,355.04
240-650-280-000	2	Developed	\$1,703.05	\$1,355.04
240-650-290-000	2	Developed	\$1,703.05	\$1,355.04
240-650-300-000	2	Developed	\$1,703.05	\$1,355.04
240-650-310-000	2	Developed	\$1,703.05	\$1,355.04
240-650-320-000	2	Developed	\$1,703.05	\$1,355.04
240-650-330-000	2	Developed	\$1,703.05	\$1,355.04
240-650-340-000	2	Developed	\$1,703.05	\$1,355.04
240-650-350-000	2	Developed	\$1,703.05	\$1,355.04
240-650-360-000	2	Developed	\$1,703.05	\$1,355.04
240-650-370-000	2	Developed	\$1,703.05	\$1,355.04
240-650-380-000	2	Developed	\$1,703.05	\$1,355.04
240-650-390-000	2	Developed	\$1,703.05	\$1,355.04
240-650-400-000	2	Developed	\$1,703.05	\$1,355.04
240-650-410-000	2	Developed	\$1,703.05	\$1,355.04
240-650-420-000	2	Developed	\$1,703.05	\$1,355.04
240-650-430-000	2	Developed	\$1,703.05	\$1,355.04
240-650-440-000	2	Developed	\$1,703.05	\$1,355.04
240-650-450-000	2	Owners Association	\$2,718.67	\$0.00
240-650-460-000	2	Owners Association	\$5,173.18	\$0.00
240-650-470-000	2	Owners Association	\$7,605.67	\$0.00
240-650-480-000	2	Owners Association	\$4,677.87	\$0.00
240-650-490-000	2	Owners Association	\$187.11	\$0.00
240-720-010-000	2	Developed	\$1,703.05	\$1,355.04
240-720-020-000	2	Developed	\$1,703.05	\$1,355.04
240-720-030-000	2	Developed	\$1,703.05	\$1,355.04
240-720-040-000	2	Developed	\$1,703.05	\$1,355.04
240-720-050-000	2	Developed	\$1,703.05	\$1,355.04
240-720-060-000	2	Developed	\$1,703.05	\$1,355.04
240-720-070-000	2	Developed	\$1,703.05	\$1,355.04
240-720-080-000	2	Developed	\$1,703.05	\$1,355.04

City of Tracy
CFD No. 98-1 (Plan C Properties)
Fiscal Year 2021-22 Special Tax Levy

Assessor's Parcel Numbers	Tax Zone	Development Status	FY 2021-22 Maximum Special Tax	FY 2021-22 Actual Special Tax
240-720-090-000	2	Developed	\$1,703.05	\$1,355.04
240-720-100-000	2	Developed	\$1,703.05	\$1,355.04
240-720-110-000	2	Developed	\$1,703.05	\$1,355.04
240-720-120-000	2	Developed	\$1,703.05	\$1,355.04
240-720-130-000	2	Developed	\$1,703.05	\$1,355.04
240-720-140-000	2	Developed	\$1,703.05	\$1,355.04
240-720-150-000	2	Developed	\$1,703.05	\$1,355.04
240-720-160-000	2	Developed	\$1,703.05	\$1,355.04
240-720-170-000	2	Developed	\$1,703.05	\$1,355.04
240-720-180-000	2	Developed	\$1,703.05	\$1,355.04
240-720-190-000	2	Developed	\$1,703.05	\$1,355.04
240-720-200-000	2	Developed	\$1,703.05	\$1,355.04
240-720-210-000	2	Developed	\$1,703.05	\$1,355.04
240-720-220-000	2	Developed	\$1,703.05	\$1,355.04
240-720-230-000	2	Developed	\$1,703.05	\$1,355.04
240-720-240-000	2	Developed	\$1,703.05	\$1,355.04
240-720-250-000	2	Developed	\$1,703.05	\$1,355.04
240-720-260-000	2	Developed	\$1,703.05	\$1,355.04
240-720-270-000	2	Developed	\$1,703.05	\$1,355.04
240-720-280-000	2	Developed	\$1,703.05	\$1,355.04
240-720-290-000	2	Developed	\$1,703.05	\$1,355.04
240-720-300-000	2	Developed	\$1,703.05	\$1,355.04
240-720-310-000	2	Developed	\$1,703.05	\$1,355.04
240-720-320-000	2	Developed	\$1,703.05	\$1,355.04
240-720-330-000	2	Developed	\$1,703.05	\$1,355.04
240-720-340-000	2	Developed	\$1,703.05	\$1,355.04
240-720-350-000	2	Developed	\$1,703.05	\$1,355.04
240-720-360-000	2	Developed	\$1,703.05	\$1,355.04
240-720-370-000	2	Developed	\$1,703.05	\$1,355.04
240-720-380-000	2	Developed	\$1,703.05	\$1,355.04
240-720-390-000	2	Developed	\$1,703.05	\$1,355.04
240-720-400-000	2	Developed	\$1,703.05	\$1,355.04
240-720-410-000	2	Developed	\$1,703.05	\$1,355.04
240-720-420-000	2	Developed	\$1,703.05	\$1,355.04
240-720-430-000	2	Developed	\$1,703.05	\$1,355.04
240-720-440-000	2	Developed	\$1,703.05	\$1,355.04
240-720-450-000	2	Developed	\$1,703.05	\$1,355.04
240-720-460-000	2	Developed	\$1,703.05	\$1,355.04
240-720-470-000	2	Developed	\$1,703.05	\$1,355.04
240-720-480-000	2	Developed	\$1,703.05	\$1,355.04
240-720-490-000	2	Developed	\$1,703.05	\$1,355.04
240-720-500-000	2	Developed	\$1,703.05	\$1,355.04
240-720-510-000	2	Developed	\$1,703.05	\$1,355.04
244-020-310-000	1	Undeveloped	\$102,753.59	\$0.00
244-020-320-000	1	Developed	\$76,258.85	\$60,675.30
244-020-370-000	1	Undeveloped	\$524.54	\$0.00
244-160-010-000	1	Developed	\$1,576.90	\$1,254.66
244-160-020-000	1	Developed	\$1,576.90	\$1,254.66
244-160-030-000	1	Developed	\$1,576.90	\$1,254.66
244-160-040-000	1	Developed	\$1,576.90	\$1,254.66
244-160-050-000	1	Developed	\$1,576.90	\$1,254.66
244-160-060-000	1	Developed	\$1,576.90	\$1,254.66
244-160-070-000	1	Developed	\$1,576.90	\$1,254.66

City of Tracy
CFD No. 98-1 (Plan C Properties)
Fiscal Year 2021-22 Special Tax Levy

Assessor's Parcel Numbers	Tax Zone	Development Status	FY 2021-22 Maximum Special Tax	FY 2021-22 Actual Special Tax
244-160-080-000	1	Developed	\$1,576.90	\$1,254.66
244-160-090-000	1	Developed	\$1,576.90	\$1,254.66
244-160-100-000	1	Developed	\$1,576.90	\$1,254.66
244-160-110-000	1	Developed	\$1,576.90	\$1,254.66
244-160-120-000	1	Developed	\$1,576.90	\$1,254.66
244-160-130-000	1	Developed	\$1,576.90	\$1,254.66
244-160-140-000	1	Developed	\$1,576.90	\$1,254.66
244-160-150-000	1	Developed	\$1,576.90	\$1,254.66
244-160-160-000	1	Developed	\$1,576.90	\$1,254.66
244-160-170-000	1	Developed	\$1,576.90	\$1,254.66
244-160-180-000	1	Developed	\$1,576.90	\$1,254.66
244-160-190-000	1	Developed	\$1,576.90	\$1,254.66
244-160-200-000	1	Developed	\$1,576.90	\$1,254.66
244-160-210-000	1	Developed	\$1,576.90	\$1,254.66
244-160-220-000	1	Developed	\$1,576.90	\$1,254.66
244-160-230-000	1	Developed	\$1,576.90	\$1,254.66
244-160-240-000	1	Developed	\$1,576.90	\$1,254.66
244-160-250-000	1	Developed	\$1,576.90	\$1,254.66
244-160-260-000	1	Developed	\$1,576.90	\$1,254.66
244-160-270-000	1	Developed	\$1,576.90	\$1,254.66
244-160-280-000	1	Developed	\$1,576.90	\$1,254.66
244-160-290-000	1	Developed	\$1,576.90	\$1,254.66
244-160-300-000	1	Developed	\$1,576.90	\$1,254.66
244-160-310-000	1	Developed	\$1,576.90	\$1,254.66
244-160-320-000	1	Developed	\$1,576.90	\$1,254.66
244-160-330-000	1	Developed	\$1,576.90	\$1,254.66
244-160-340-000	1	Developed	\$1,576.90	\$1,254.66
244-160-350-000	1	Developed	\$1,576.90	\$1,254.66
244-160-360-000	1	Developed	\$1,576.90	\$1,254.66
244-160-370-000	1	Developed	\$1,576.90	\$1,254.66
244-160-380-000	1	Developed	\$1,576.90	\$1,254.66
244-160-390-000	1	Developed	\$1,576.90	\$1,254.66
244-160-400-000	1	Developed	\$1,576.90	\$1,254.66
244-160-410-000	1	Developed	\$1,576.90	\$1,254.66
244-160-420-000	1	Developed	\$1,576.90	\$1,254.66
244-160-430-000	1	Developed	\$1,576.90	\$1,254.66
244-160-440-000	1	Developed	\$1,576.90	\$1,254.66
244-160-480-000	1	Developed	\$1,576.90	\$1,254.66
244-160-490-000	1	Developed	\$1,576.90	\$1,254.66
244-160-500-000	1	Developed	\$1,576.90	\$1,254.66
244-160-510-000	1	Developed	\$1,576.90	\$1,254.66
244-160-520-000	1	Developed	\$1,576.90	\$1,254.66
244-160-530-000	1	Developed	\$1,576.90	\$1,254.66
244-160-540-000	1	Developed	\$1,576.90	\$1,254.66
244-160-550-000	1	Developed	\$1,576.90	\$1,254.66
244-160-560-000	1	Developed	\$1,576.90	\$1,254.66
244-160-570-000	1	Developed	\$1,576.90	\$1,254.66
244-160-580-000	1	Developed	\$1,576.90	\$1,254.66
244-160-590-000	1	Developed	\$1,576.90	\$1,254.66
244-160-600-000	1	Developed	\$1,576.90	\$1,254.66
244-160-610-000	1	Developed	\$1,576.90	\$1,254.66
244-160-620-000	1	Developed	\$1,576.90	\$1,254.66
244-160-630-000	1	Developed	\$1,576.90	\$1,254.66

City of Tracy
CFD No. 98-1 (Plan C Properties)
Fiscal Year 2021-22 Special Tax Levy

Assessor's Parcel Numbers	Tax Zone	Development Status	FY 2021-22 Maximum Special Tax	FY 2021-22 Actual Special Tax
244-160-640-000	1	Developed	\$1,576.90	\$1,254.66
244-160-650-000	1	Developed	\$1,576.90	\$1,254.66
244-160-660-000	1	Developed	\$1,576.90	\$1,254.66
244-160-670-000	1	Developed	\$1,576.90	\$1,254.66
244-160-680-000	1	Developed	\$1,576.90	\$1,254.66
244-160-690-000	1	Developed	\$1,576.90	\$1,254.66
244-160-700-000	1	Developed	\$1,576.90	\$1,254.66
244-160-710-000	1	Developed	\$1,576.90	\$1,254.66
244-160-720-000	1	Developed	\$1,576.90	\$1,254.66
244-160-730-000	1	Developed	\$1,576.90	\$1,254.66
244-170-010-000	1	Developed	\$1,576.90	\$1,254.66
244-170-020-000	1	Developed	\$1,576.90	\$1,254.66
244-170-030-000	1	Developed	\$1,576.90	\$1,254.66
244-170-040-000	1	Developed	\$1,576.90	\$1,254.66
244-170-050-000	1	Developed	\$1,576.90	\$1,254.66
244-170-060-000	1	Developed	\$1,576.90	\$1,254.66
244-170-070-000	1	Developed	\$1,576.90	\$1,254.66
244-170-080-000	1	Developed	\$1,576.90	\$1,254.66
244-170-090-000	1	Developed	\$1,576.90	\$1,254.66
244-170-100-000	1	Developed	\$1,576.90	\$1,254.66
244-170-110-000	1	Developed	\$1,576.90	\$1,254.66
244-170-120-000	1	Developed	\$1,576.90	\$1,254.66
244-170-130-000	1	Developed	\$1,576.90	\$1,254.66
244-170-140-000	1	Developed	\$1,576.90	\$1,254.66
244-170-150-000	1	Developed	\$1,576.90	\$1,254.66
244-170-160-000	1	Developed	\$1,576.90	\$1,254.66
244-170-170-000	1	Developed	\$1,576.90	\$1,254.66
244-170-180-000	1	Developed	\$1,576.90	\$1,254.66
244-170-190-000	1	Developed	\$1,576.90	\$1,254.66
244-170-200-000	1	Developed	\$1,576.90	\$1,254.66
244-170-210-000	1	Developed	\$1,576.90	\$1,254.66
244-170-220-000	1	Developed	\$1,576.90	\$1,254.66
244-170-230-000	1	Developed	\$1,576.90	\$1,254.66
244-170-240-000	1	Developed	\$1,576.90	\$1,254.66
244-170-250-000	1	Developed	\$1,576.90	\$1,254.66
244-170-260-000	1	Developed	\$1,576.90	\$1,254.66
244-170-270-000	1	Developed	\$1,576.90	\$1,254.66
244-170-310-000	1	Developed	\$1,576.90	\$1,254.66
244-170-320-000	1	Developed	\$1,576.90	\$1,254.66
244-170-330-000	1	Developed	\$1,576.90	\$1,254.66
244-170-340-000	1	Developed	\$1,576.90	\$1,254.66
244-170-350-000	1	Developed	\$1,576.90	\$1,254.66
244-170-360-000	1	Developed	\$1,576.90	\$1,254.66
244-170-370-000	1	Developed	\$1,576.90	\$1,254.66
244-170-380-000	1	Developed	\$1,576.90	\$1,254.66
244-170-390-000	1	Developed	\$1,576.90	\$1,254.66
244-170-400-000	1	Developed	\$1,576.90	\$1,254.66
244-170-410-000	1	Developed	\$1,576.90	\$1,254.66
244-170-420-000	1	Developed	\$1,576.90	\$1,254.66
244-170-430-000	1	Developed	\$1,576.90	\$1,254.66
244-170-440-000	1	Developed	\$1,576.90	\$1,254.66
244-170-450-000	1	Developed	\$1,576.90	\$1,254.66
244-170-460-000	1	Developed	\$1,576.90	\$1,254.66

City of Tracy
CFD No. 98-1 (Plan C Properties)
Fiscal Year 2021-22 Special Tax Levy

Assessor's Parcel Numbers	Tax Zone	Development Status	FY 2021-22 Maximum Special Tax	FY 2021-22 Actual Special Tax
244-170-470-000	1	Developed	\$1,576.90	\$1,254.66
244-170-480-000	1	Developed	\$1,576.90	\$1,254.66
244-170-490-000	1	Developed	\$1,576.90	\$1,254.66
244-170-500-000	1	Developed	\$1,576.90	\$1,254.66
244-170-510-000	1	Developed	\$1,576.90	\$1,254.66
244-170-520-000	1	Developed	\$1,576.90	\$1,254.66
244-170-530-000	1	Developed	\$1,576.90	\$1,254.66
244-170-540-000	1	Developed	\$1,576.90	\$1,254.66
244-170-550-000	1	Developed	\$1,576.90	\$1,254.66
244-170-570-000	1	Developed	\$1,576.90	\$1,254.66
244-170-580-000	1	Developed	\$1,576.90	\$1,254.66
244-170-590-000	1	Developed	\$1,576.90	\$1,254.66
244-170-600-000	1	Developed	\$1,576.90	\$1,254.66
244-170-610-000	1	Developed	\$1,576.90	\$1,254.66
244-170-620-000	1	Developed	\$1,576.90	\$1,254.66
244-180-010-000	1	Developed	\$1,576.90	\$1,254.66
244-180-020-000	1	Developed	\$1,576.90	\$1,254.66
244-180-030-000	1	Developed	\$1,576.90	\$1,254.66
244-180-040-000	1	Developed	\$1,576.90	\$1,254.66
244-180-050-000	1	Developed	\$1,576.90	\$1,254.66
244-180-060-000	1	Developed	\$1,576.90	\$1,254.66
244-180-070-000	1	Developed	\$1,576.90	\$1,254.66
244-180-080-000	1	Developed	\$1,576.90	\$1,254.66
244-180-090-000	1	Developed	\$1,576.90	\$1,254.66
244-180-100-000	1	Developed	\$1,576.90	\$1,254.66
244-180-110-000	1	Developed	\$1,576.90	\$1,254.66
244-180-120-000	1	Developed	\$1,576.90	\$1,254.66
244-180-130-000	1	Developed	\$1,576.90	\$1,254.66
244-180-140-000	1	Developed	\$1,576.90	\$1,254.66
244-180-150-000	1	Developed	\$1,576.90	\$1,254.66
244-180-160-000	1	Developed	\$1,576.90	\$1,254.66
244-180-170-000	1	Developed	\$1,576.90	\$1,254.66
244-180-180-000	1	Developed	\$1,576.90	\$1,254.66
244-180-190-000	1	Developed	\$1,576.90	\$1,254.66
244-180-200-000	1	Developed	\$1,576.90	\$1,254.66
244-180-210-000	1	Developed	\$1,576.90	\$1,254.66
244-180-250-000	1	Developed	\$1,576.90	\$1,254.66
244-180-260-000	1	Developed	\$1,576.90	\$1,254.66
244-180-270-000	1	Developed	\$1,576.90	\$1,254.66
244-180-280-000	1	Developed	\$1,576.90	\$1,254.66
244-180-290-000	1	Developed	\$1,576.90	\$1,254.66
244-180-300-000	1	Developed	\$1,576.90	\$1,254.66
244-180-310-000	1	Developed	\$1,576.90	\$1,254.66
244-180-320-000	1	Developed	\$1,576.90	\$1,254.66
244-180-330-000	1	Developed	\$1,576.90	\$1,254.66
244-180-340-000	1	Developed	\$1,576.90	\$1,254.66
244-180-350-000	1	Developed	\$1,576.90	\$1,254.66
244-180-360-000	1	Developed	\$1,576.90	\$1,254.66
244-180-370-000	1	Developed	\$1,576.90	\$1,254.66
244-190-010-000	1	Developed	\$1,576.90	\$1,254.66
244-190-020-000	1	Developed	\$1,576.90	\$1,254.66
244-190-030-000	1	Developed	\$1,576.90	\$1,254.66
244-190-040-000	1	Developed	\$1,576.90	\$1,254.66

City of Tracy
CFD No. 98-1 (Plan C Properties)
Fiscal Year 2021-22 Special Tax Levy

Assessor's Parcel Numbers	Tax Zone	Development Status	FY 2021-22 Maximum Special Tax	FY 2021-22 Actual Special Tax
244-190-050-000	1	Developed	\$1,576.90	\$1,254.66
244-190-060-000	1	Developed	\$1,576.90	\$1,254.66
244-190-070-000	1	Developed	\$1,576.90	\$1,254.66
244-190-080-000	1	Developed	\$1,576.90	\$1,254.66
244-190-090-000	1	Developed	\$1,576.90	\$1,254.66
244-190-100-000	1	Developed	\$1,576.90	\$1,254.66
244-190-110-000	1	Developed	\$1,576.90	\$1,254.66
244-190-120-000	1	Developed	\$1,576.90	\$1,254.66
244-190-130-000	1	Developed	\$1,576.90	\$1,254.66
244-190-140-000	1	Developed	\$1,576.90	\$1,254.66
244-190-150-000	1	Developed	\$1,576.90	\$1,254.66
244-190-160-000	1	Developed	\$1,576.90	\$1,254.66
244-190-170-000	1	Developed	\$1,576.90	\$1,254.66
244-190-180-000	1	Developed	\$1,576.90	\$1,254.66
244-190-190-000	1	Developed	\$1,576.90	\$1,254.66
244-190-200-000	1	Developed	\$1,576.90	\$1,254.66
244-190-210-000	1	Developed	\$1,576.90	\$1,254.66
244-190-220-000	1	Developed	\$1,576.90	\$1,254.66
244-190-230-000	1	Developed	\$1,576.90	\$1,254.66
244-190-240-000	1	Developed	\$1,576.90	\$1,254.66
244-190-280-000	1	Developed	\$1,576.90	\$1,254.66
244-190-290-000	1	Developed	\$1,576.90	\$1,254.66
244-190-300-000	1	Developed	\$1,576.90	\$1,254.66
244-190-310-000	1	Developed	\$1,576.90	\$1,254.66
244-190-320-000	1	Developed	\$1,576.90	\$1,254.66
244-190-330-000	1	Developed	\$1,576.90	\$1,254.66
244-190-340-000	1	Developed	\$1,576.90	\$1,254.66
244-190-350-000	1	Developed	\$1,576.90	\$1,254.66
244-190-360-000	1	Developed	\$1,576.90	\$1,254.66
244-190-370-000	1	Developed	\$1,576.90	\$1,254.66
244-190-380-000	1	Developed	\$1,576.90	\$1,254.66
244-190-390-000	1	Developed	\$1,576.90	\$1,254.66
244-190-400-000	1	Developed	\$1,576.90	\$1,254.66
244-190-410-000	1	Developed	\$1,576.90	\$1,254.66
244-190-420-000	1	Developed	\$1,576.90	\$1,254.66
244-190-430-000	1	Developed	\$1,576.90	\$1,254.66
244-200-010-000	1	Developed	\$1,576.90	\$1,254.66
244-200-020-000	1	Developed	\$1,576.90	\$1,254.66
244-200-030-000	1	Developed	\$1,576.90	\$1,254.66
244-200-040-000	1	Developed	\$1,576.90	\$1,254.66
244-200-050-000	1	Developed	\$1,576.90	\$1,254.66
244-200-060-000	1	Developed	\$1,576.90	\$1,254.66
244-200-070-000	1	Developed	\$1,576.90	\$1,254.66
244-200-080-000	1	Developed	\$1,576.90	\$1,254.66
244-200-090-000	1	Developed	\$1,576.90	\$1,254.66
244-200-100-000	1	Developed	\$1,576.90	\$1,254.66
244-200-110-000	1	Developed	\$1,576.90	\$1,254.66
244-200-120-000	1	Developed	\$1,576.90	\$1,254.66
244-200-130-000	1	Developed	\$1,576.90	\$1,254.66
244-200-140-000	1	Developed	\$1,576.90	\$1,254.66
244-200-150-000	1	Developed	\$1,576.90	\$1,254.66
244-200-160-000	1	Developed	\$1,576.90	\$1,254.66
244-200-210-000	1	Developed	\$1,576.90	\$1,254.66

City of Tracy
CFD No. 98-1 (Plan C Properties)
Fiscal Year 2021-22 Special Tax Levy

Assessor's Parcel Numbers	Tax Zone	Development Status	FY 2021-22 Maximum Special Tax	FY 2021-22 Actual Special Tax
244-200-220-000	1	Developed	\$1,576.90	\$1,254.66
244-200-230-000	1	Developed	\$1,576.90	\$1,254.66
244-200-240-000	1	Developed	\$1,576.90	\$1,254.66
244-200-250-000	1	Developed	\$1,576.90	\$1,254.66
244-200-260-000	1	Developed	\$1,576.90	\$1,254.66
244-200-270-000	1	Developed	\$1,576.90	\$1,254.66
244-200-280-000	1	Developed	\$1,576.90	\$1,254.66
244-200-290-000	1	Developed	\$1,576.90	\$1,254.66
244-200-300-000	1	Developed	\$1,576.90	\$1,254.66
244-200-310-000	1	Developed	\$1,576.90	\$1,254.66
244-200-320-000	1	Developed	\$1,576.90	\$1,254.66
244-200-330-000	1	Developed	\$1,576.90	\$1,254.66
244-200-340-000	1	Developed	\$1,576.90	\$1,254.66
244-200-350-000	1	Developed	\$1,576.90	\$1,254.66
244-200-360-000	1	Developed	\$1,576.90	\$1,254.66
244-200-370-000	1	Developed	\$1,576.90	\$1,254.66
244-200-380-000	1	Developed	\$1,576.90	\$1,254.66
244-200-400-000	1	Developed	\$1,576.90	\$1,254.66
244-200-410-000	1	Developed	\$1,576.90	\$1,254.66
244-200-420-000	1	Developed	\$1,576.90	\$1,254.66
244-200-430-000	1	Developed	\$1,576.90	\$1,254.66
244-200-440-000	1	Developed	\$1,576.90	\$1,254.66
244-200-450-000	1	Developed	\$1,576.90	\$1,254.66
244-200-460-000	1	Developed	\$1,576.90	\$1,254.66
244-200-470-000	1	Developed	\$1,576.90	\$1,254.66
244-200-480-000	1	Developed	\$1,576.90	\$1,254.66
244-200-490-000	1	Developed	\$1,576.90	\$1,254.66
244-200-500-000	1	Developed	\$1,576.90	\$1,254.66
244-200-510-000	1	Developed	\$1,576.90	\$1,254.66
244-200-520-000	1	Developed	\$1,576.90	\$1,254.66
244-200-530-000	1	Developed	\$1,576.90	\$1,254.66
244-200-540-000	1	Developed	\$1,576.90	\$1,254.66
244-210-010-000	1	Developed	\$1,576.90	\$1,254.66
244-210-020-000	1	Developed	\$1,576.90	\$1,254.66
244-210-030-000	1	Developed	\$1,576.90	\$1,254.66
244-210-040-000	1	Developed	\$1,576.90	\$1,254.66
244-210-050-000	1	Developed	\$1,576.90	\$1,254.66
244-210-060-000	1	Developed	\$1,576.90	\$1,254.66
244-210-070-000	1	Developed	\$1,576.90	\$1,254.66
244-210-080-000	1	Developed	\$1,576.90	\$1,254.66
244-210-090-000	1	Developed	\$1,576.90	\$1,254.66
244-210-100-000	1	Developed	\$1,576.90	\$1,254.66
244-210-110-000	1	Developed	\$1,576.90	\$1,254.66
244-210-120-000	1	Developed	\$1,576.90	\$1,254.66
244-210-130-000	1	Developed	\$1,576.90	\$1,254.66
244-210-140-000	1	Developed	\$1,576.90	\$1,254.66
244-210-150-000	1	Developed	\$1,576.90	\$1,254.66
244-210-160-000	1	Developed	\$1,576.90	\$1,254.66
244-210-170-000	1	Developed	\$1,576.90	\$1,254.66
244-210-180-000	1	Developed	\$1,576.90	\$1,254.66
244-210-190-000	1	Developed	\$1,576.90	\$1,254.66
244-210-200-000	1	Developed	\$1,576.90	\$1,254.66
244-210-210-000	1	Developed	\$1,576.90	\$1,254.66

City of Tracy
CFD No. 98-1 (Plan C Properties)
Fiscal Year 2021-22 Special Tax Levy

Assessor's Parcel Numbers	Tax Zone	Development Status	FY 2021-22 Maximum Special Tax	FY 2021-22 Actual Special Tax
244-210-220-000	1	Developed	\$1,576.90	\$1,254.66
244-210-230-000	1	Developed	\$1,576.90	\$1,254.66
244-210-240-000	1	Developed	\$1,576.90	\$1,254.66
244-210-250-000	1	Developed	\$1,576.90	\$1,254.66
244-210-260-000	1	Developed	\$1,576.90	\$1,254.66
244-210-270-000	1	Developed	\$1,576.90	\$1,254.66
244-220-010-000	1	Developed	\$1,576.90	\$1,254.66
244-220-020-000	1	Developed	\$1,576.90	\$1,254.66
244-220-030-000	1	Developed	\$1,576.90	\$1,254.66
244-220-040-000	1	Developed	\$1,576.90	\$1,254.66
244-220-050-000	1	Developed	\$1,576.90	\$1,254.66
244-220-060-000	1	Developed	\$1,576.90	\$1,254.66
244-220-070-000	1	Developed	\$1,576.90	\$1,254.66
244-220-080-000	1	Developed	\$1,576.90	\$1,254.66
244-220-090-000	1	Developed	\$1,576.90	\$1,254.66
244-220-100-000	1	Developed	\$1,576.90	\$1,254.66
244-220-110-000	1	Developed	\$1,576.90	\$1,254.66
244-220-120-000	1	Developed	\$1,576.90	\$1,254.66
244-220-130-000	1	Developed	\$1,576.90	\$1,254.66
244-220-140-000	1	Developed	\$1,576.90	\$1,254.66
244-220-150-000	1	Developed	\$1,576.90	\$1,254.66
244-220-160-000	1	Developed	\$1,576.90	\$1,254.66
244-220-170-000	1	Developed	\$1,576.90	\$1,254.66
244-220-180-000	1	Developed	\$1,576.90	\$1,254.66
244-220-210-000	1	Developed	\$1,576.90	\$1,254.66
244-220-230-000	1	Developed	\$1,576.90	\$1,254.66
244-220-240-000	1	Developed	\$1,576.90	\$1,254.66
244-220-250-000	1	Developed	\$1,576.90	\$1,254.66
244-220-260-000	1	Developed	\$1,576.90	\$1,254.66
244-220-270-000	1	Developed	\$1,576.90	\$1,254.66
244-220-280-000	1	Developed	\$1,576.90	\$1,254.66
244-220-290-000	1	Developed	\$1,576.90	\$1,254.66
244-220-300-000	1	Developed	\$1,576.90	\$1,254.66
244-220-310-000	1	Developed	\$1,576.90	\$1,254.66
244-220-330-000	1	Developed	\$1,576.90	\$1,254.66
244-220-340-000	1	Developed	\$1,576.90	\$1,254.66
244-220-350-000	1	Developed	\$1,576.90	\$1,254.66
244-220-360-000	1	Developed	\$1,576.90	\$1,254.66
244-220-370-000	1	Developed	\$1,576.90	\$1,254.66
244-220-380-000	1	Developed	\$1,576.90	\$1,254.66
244-220-390-000	1	Developed	\$1,576.90	\$1,254.66
244-220-400-000	1	Developed	\$1,576.90	\$1,254.66
244-220-410-000	1	Developed	\$1,576.90	\$1,254.66
244-220-420-000	1	Developed	\$1,576.90	\$1,254.66
244-220-430-000	1	Developed	\$1,576.90	\$1,254.66
244-220-440-000	1	Developed	\$1,576.90	\$1,254.66
244-220-450-000	1	Developed	\$1,576.90	\$1,254.66
244-220-460-000	1	Developed	\$1,576.90	\$1,254.66
244-220-470-000	1	Developed	\$1,576.90	\$1,254.66
244-220-480-000	1	Developed	\$1,576.90	\$1,254.66
244-220-490-000	1	Developed	\$1,576.90	\$1,254.66
244-220-500-000	1	Developed	\$1,576.90	\$1,254.66
244-220-510-000	1	Developed	\$1,576.90	\$1,254.66

City of Tracy
CFD No. 98-1 (Plan C Properties)
Fiscal Year 2021-22 Special Tax Levy

Assessor's Parcel Numbers	Tax Zone	Development Status	FY 2021-22 Maximum Special Tax	FY 2021-22 Actual Special Tax
244-220-520-000	1	Developed	\$1,576.90	\$1,254.66
244-220-530-000	1	Developed	\$1,576.90	\$1,254.66
244-220-540-000	1	Developed	\$1,576.90	\$1,254.66
244-220-550-000	1	Developed	\$1,576.90	\$1,254.66
244-220-560-000	1	Developed	\$1,576.90	\$1,254.66
244-220-570-000	1	Developed	\$1,576.90	\$1,254.66
244-230-010-000	1	Developed	\$1,576.90	\$1,254.66
244-230-020-000	1	Developed	\$1,576.90	\$1,254.66
244-230-030-000	1	Developed	\$1,576.90	\$1,254.66
244-230-040-000	1	Developed	\$1,576.90	\$1,254.66
244-230-050-000	1	Developed	\$1,576.90	\$1,254.66
244-230-060-000	1	Developed	\$1,576.90	\$1,254.66
244-230-070-000	1	Developed	\$1,576.90	\$1,254.66
244-230-080-000	1	Developed	\$1,576.90	\$1,254.66
244-230-090-000	1	Developed	\$1,576.90	\$1,254.66
244-230-100-000	1	Developed	\$1,576.90	\$1,254.66
244-230-110-000	1	Developed	\$1,576.90	\$1,254.66
244-230-120-000	1	Developed	\$1,576.90	\$1,254.66
244-230-130-000	1	Developed	\$1,576.90	\$1,254.66
244-230-140-000	1	Developed	\$1,576.90	\$1,254.66
244-230-150-000	1	Developed	\$1,576.90	\$1,254.66
244-230-160-000	1	Developed	\$1,576.90	\$1,254.66
244-230-170-000	1	Developed	\$1,576.90	\$1,254.66
244-230-180-000	1	Developed	\$1,576.90	\$1,254.66
244-230-190-000	1	Developed	\$1,576.90	\$1,254.66
244-230-200-000	1	Developed	\$1,576.90	\$1,254.66
244-230-210-000	1	Developed	\$1,576.90	\$1,254.66
244-230-220-000	1	Developed	\$1,576.90	\$1,254.66
244-230-230-000	1	Developed	\$1,576.90	\$1,254.66
244-230-240-000	1	Developed	\$1,576.90	\$1,254.66
244-230-250-000	1	Developed	\$1,576.90	\$1,254.66
244-230-260-000	1	Developed	\$1,576.90	\$1,254.66
244-230-270-000	1	Developed	\$1,576.90	\$1,254.66
244-230-280-000	1	Developed	\$1,576.90	\$1,254.66
244-230-290-000	1	Developed	\$1,576.90	\$1,254.66
244-230-300-000	1	Developed	\$1,576.90	\$1,254.66
244-230-310-000	1	Developed	\$1,576.90	\$1,254.66
244-230-320-000	1	Developed	\$1,576.90	\$1,254.66
244-230-330-000	1	Developed	\$1,576.90	\$1,254.66
244-230-340-000	1	Developed	\$1,576.90	\$1,254.66
244-230-350-000	1	Developed	\$1,576.90	\$1,254.66
244-230-360-000	1	Developed	\$1,576.90	\$1,254.66
244-230-370-000	1	Developed	\$1,576.90	\$1,254.66
244-230-380-000	1	Developed	\$1,576.90	\$1,254.66
244-230-390-000	1	Developed	\$1,576.90	\$1,254.66
244-230-400-000	1	Developed	\$1,576.90	\$1,254.66
244-230-410-000	1	Developed	\$1,576.90	\$1,254.66
244-230-440-000	1	Developed	\$1,576.90	\$1,254.66
244-230-450-000	1	Developed	\$1,576.90	\$1,254.66
244-230-460-000	1	Developed	\$1,576.90	\$1,254.66
244-230-470-000	1	Developed	\$1,576.90	\$1,254.66
244-230-480-000	1	Developed	\$1,576.90	\$1,254.66
244-230-490-000	1	Developed	\$1,576.90	\$1,254.66

City of Tracy
CFD No. 98-1 (Plan C Properties)
Fiscal Year 2021-22 Special Tax Levy

Assessor's Parcel Numbers	Tax Zone	Development Status	FY 2021-22 Maximum Special Tax	FY 2021-22 Actual Special Tax
244-230-500-000	1	Developed	\$1,576.90	\$1,254.66
244-230-510-000	1	Developed	\$1,576.90	\$1,254.66
244-230-520-000	1	Developed	\$1,576.90	\$1,254.66
244-230-540-000	1	Developed	\$1,576.90	\$1,254.66
244-230-550-000	1	Developed	\$1,576.90	\$1,254.66
244-230-560-000	1	Developed	\$1,576.90	\$1,254.66
244-230-620-000	1	Developed	\$1,576.90	\$1,254.66
244-230-630-000	1	Developed	\$1,576.90	\$1,254.66
244-240-010-000	1	Developed	\$1,576.90	\$1,254.66
244-240-020-000	1	Developed	\$1,576.90	\$1,254.66
244-240-030-000	1	Developed	\$1,576.90	\$1,254.66
244-240-040-000	1	Developed	\$1,576.90	\$1,254.66
244-240-050-000	1	Developed	\$1,576.90	\$1,254.66
244-240-060-000	1	Developed	\$1,576.90	\$1,254.66
244-240-070-000	1	Developed	\$1,576.90	\$1,254.66
244-240-080-000	1	Developed	\$1,576.90	\$1,254.66
244-240-100-000	1	Developed	\$1,576.90	\$1,254.66
244-240-110-000	1	Developed	\$1,576.90	\$1,254.66
244-240-120-000	1	Developed	\$1,576.90	\$1,254.66
244-240-130-000	1	Developed	\$1,576.90	\$1,254.66
244-240-140-000	1	Developed	\$1,576.90	\$1,254.66
244-240-150-000	1	Developed	\$1,576.90	\$1,254.66
244-240-160-000	1	Developed	\$1,576.90	\$1,254.66
244-240-170-000	1	Developed	\$1,576.90	\$1,254.66
244-240-180-000	1	Developed	\$1,576.90	\$1,254.66
244-240-190-000	1	Developed	\$1,576.90	\$1,254.66
244-240-200-000	1	Developed	\$1,576.90	\$1,254.66
244-240-220-000	1	Developed	\$1,576.90	\$1,254.66
244-240-230-000	1	Developed	\$1,576.90	\$1,254.66
244-240-240-000	1	Developed	\$1,576.90	\$1,254.66
244-240-250-000	1	Developed	\$1,576.90	\$1,254.66
244-240-260-000	1	Developed	\$1,576.90	\$1,254.66
244-240-270-000	1	Developed	\$1,576.90	\$1,254.66
244-240-280-000	1	Developed	\$1,576.90	\$1,254.66
244-240-290-000	1	Developed	\$1,576.90	\$1,254.66
244-240-300-000	1	Developed	\$1,576.90	\$1,254.66
244-240-310-000	1	Developed	\$1,576.90	\$1,254.66
244-240-320-000	1	Developed	\$1,576.90	\$1,254.66
244-240-330-000	1	Developed	\$1,576.90	\$1,254.66
244-240-340-000	1	Developed	\$1,576.90	\$1,254.66
244-240-350-000	1	Developed	\$1,576.90	\$1,254.66
244-240-360-000	1	Developed	\$1,576.90	\$1,254.66
244-240-370-000	1	Developed	\$1,576.90	\$1,254.66
244-240-380-000	1	Developed	\$1,576.90	\$1,254.66
244-240-390-000	1	Developed	\$1,576.90	\$1,254.66
244-250-030-000	1	Developed	\$1,576.90	\$1,254.66
244-250-040-000	1	Developed	\$1,576.90	\$1,254.66
244-250-050-000	1	Developed	\$1,576.90	\$1,254.66
244-250-060-000	1	Developed	\$1,576.90	\$1,254.66
244-250-070-000	1	Developed	\$1,576.90	\$1,254.66
244-250-080-000	1	Developed	\$1,576.90	\$1,254.66
244-250-090-000	1	Developed	\$1,576.90	\$1,254.66
244-250-100-000	1	Developed	\$1,576.90	\$1,254.66

City of Tracy
CFD No. 98-1 (Plan C Properties)
Fiscal Year 2021-22 Special Tax Levy

Assessor's Parcel Numbers	Tax Zone	Development Status	FY 2021-22 Maximum Special Tax	FY 2021-22 Actual Special Tax
244-250-110-000	1	Developed	\$1,576.90	\$1,254.66
244-250-120-000	1	Developed	\$1,576.90	\$1,254.66
244-250-130-000	1	Developed	\$1,576.90	\$1,254.66
244-250-140-000	1	Developed	\$1,576.90	\$1,254.66
244-250-150-000	1	Developed	\$1,576.90	\$1,254.66
244-250-160-000	1	Developed	\$1,576.90	\$1,254.66
244-250-170-000	1	Developed	\$1,576.90	\$1,254.66
244-250-210-000	1	Developed	\$1,576.90	\$1,254.66
244-250-220-000	1	Developed	\$1,576.90	\$1,254.66
244-250-230-000	1	Developed	\$1,576.90	\$1,254.66
244-250-240-000	1	Developed	\$1,576.90	\$1,254.66
244-250-250-000	1	Developed	\$1,576.90	\$1,254.66
244-250-260-000	1	Developed	\$1,576.90	\$1,254.66
244-250-270-000	1	Developed	\$1,576.90	\$1,254.66
244-250-280-000	1	Developed	\$1,576.90	\$1,254.66
244-250-300-000	1	Developed	\$1,576.90	\$1,254.66
244-250-310-000	1	Developed	\$1,576.90	\$1,254.66
244-250-320-000	1	Developed	\$1,576.90	\$1,254.66
244-250-330-000	1	Developed	\$1,576.90	\$1,254.66
244-250-340-000	1	Developed	\$1,576.90	\$1,254.66
244-250-350-000	1	Developed	\$1,576.90	\$1,254.66
244-250-360-000	1	Developed	\$1,576.90	\$1,254.66
244-250-370-000	1	Developed	\$1,576.90	\$1,254.66
244-250-380-000	1	Developed	\$1,576.90	\$1,254.66
244-250-390-000	1	Developed	\$1,576.90	\$1,254.66
244-250-400-000	1	Developed	\$1,576.90	\$1,254.66
244-250-410-000	1	Developed	\$1,576.90	\$1,254.66
244-250-420-000	1	Developed	\$1,576.90	\$1,254.66
244-250-430-000	1	Developed	\$1,576.90	\$1,254.66
244-250-440-000	1	Developed	\$1,576.90	\$1,254.66
244-250-450-000	1	Developed	\$1,576.90	\$1,254.66
244-250-460-000	1	Developed	\$1,576.90	\$1,254.66
244-250-470-000	1	Developed	\$1,576.90	\$1,254.66
244-250-480-000	1	Developed	\$1,576.90	\$1,254.66
244-250-490-000	1	Developed	\$1,576.90	\$1,254.66
244-250-500-000	1	Developed	\$1,576.90	\$1,254.66
244-250-510-000	1	Developed	\$1,576.90	\$1,254.66
244-250-520-000	1	Developed	\$1,576.90	\$1,254.66
244-260-010-000	1	Developed	\$1,576.90	\$1,254.66
244-260-020-000	1	Developed	\$1,576.90	\$1,254.66
244-260-030-000	1	Developed	\$1,576.90	\$1,254.66
244-260-040-000	1	Developed	\$1,576.90	\$1,254.66
244-260-060-000	1	Developed	\$1,576.90	\$1,254.66
244-260-070-000	1	Developed	\$1,576.90	\$1,254.66
244-260-080-000	1	Developed	\$1,576.90	\$1,254.66
244-260-090-000	1	Developed	\$1,576.90	\$1,254.66
244-260-100-000	1	Developed	\$1,576.90	\$1,254.66
244-260-110-000	1	Developed	\$1,576.90	\$1,254.66
244-260-120-000	1	Developed	\$1,576.90	\$1,254.66
244-260-130-000	1	Developed	\$1,576.90	\$1,254.66
244-260-140-000	1	Developed	\$1,576.90	\$1,254.66
244-260-150-000	1	Developed	\$1,576.90	\$1,254.66
244-260-160-000	1	Developed	\$1,576.90	\$1,254.66

City of Tracy
CFD No. 98-1 (Plan C Properties)
Fiscal Year 2021-22 Special Tax Levy

Assessor's Parcel Numbers	Tax Zone	Development Status	FY 2021-22 Maximum Special Tax	FY 2021-22 Actual Special Tax
244-260-170-000	1	Developed	\$1,576.90	\$1,254.66
244-260-180-000	1	Developed	\$1,576.90	\$1,254.66
244-260-190-000	1	Developed	\$1,576.90	\$1,254.66
244-260-200-000	1	Developed	\$1,576.90	\$1,254.66
244-260-210-000	1	Developed	\$1,576.90	\$1,254.66
244-260-220-000	1	Developed	\$1,576.90	\$1,254.66
244-260-230-000	1	Developed	\$1,576.90	\$1,254.66
244-260-240-000	1	Developed	\$1,576.90	\$1,254.66
244-260-250-000	1	Developed	\$1,576.90	\$1,254.66
244-260-260-000	1	Developed	\$1,576.90	\$1,254.66
244-260-270-000	1	Developed	\$1,576.90	\$1,254.66
244-260-280-000	1	Developed	\$1,576.90	\$1,254.66
244-270-010-000	1	Developed	\$1,576.90	\$1,254.66
244-270-020-000	1	Developed	\$1,576.90	\$1,254.66
244-270-030-000	1	Developed	\$1,576.90	\$1,254.66
244-270-040-000	1	Developed	\$1,576.90	\$1,254.66
244-270-050-000	1	Developed	\$1,576.90	\$1,254.66
244-270-060-000	1	Developed	\$1,576.90	\$1,254.66
244-270-070-000	1	Developed	\$1,576.90	\$1,254.66
244-270-080-000	1	Developed	\$1,576.90	\$1,254.66
244-270-090-000	1	Developed	\$1,576.90	\$1,254.66
244-270-100-000	1	Developed	\$1,576.90	\$1,254.66
244-270-110-000	1	Developed	\$1,576.90	\$1,254.66
244-270-120-000	1	Developed	\$1,576.90	\$1,254.66
244-270-130-000	1	Developed	\$1,576.90	\$1,254.66
244-270-140-000	1	Developed	\$1,576.90	\$1,254.66
244-270-150-000	1	Developed	\$1,576.90	\$1,254.66
244-270-160-000	1	Developed	\$1,576.90	\$1,254.66
244-270-170-000	1	Developed	\$1,576.90	\$1,254.66
244-270-180-000	1	Developed	\$1,576.90	\$1,254.66
244-270-190-000	1	Developed	\$1,576.90	\$1,254.66
244-270-200-000	1	Developed	\$1,576.90	\$1,254.66
244-270-210-000	1	Developed	\$1,576.90	\$1,254.66
244-270-220-000	1	Developed	\$1,576.90	\$1,254.66
244-270-230-000	1	Developed	\$1,576.90	\$1,254.66
244-270-240-000	1	Developed	\$1,576.90	\$1,254.66
244-270-250-000	1	Developed	\$1,576.90	\$1,254.66
244-270-260-000	1	Developed	\$1,576.90	\$1,254.66
244-270-270-000	1	Developed	\$1,576.90	\$1,254.66
244-270-280-000	1	Developed	\$1,576.90	\$1,254.66
244-270-290-000	1	Developed	\$1,576.90	\$1,254.66
244-270-300-000	1	Developed	\$1,576.90	\$1,254.66
244-270-310-000	1	Developed	\$1,576.90	\$1,254.66
244-270-320-000	1	Developed	\$1,576.90	\$1,254.66
244-270-330-000	1	Developed	\$1,576.90	\$1,254.66
244-270-340-000	1	Developed	\$1,576.90	\$1,254.66
244-270-350-000	1	Developed	\$1,576.90	\$1,254.66
244-270-360-000	1	Developed	\$1,576.90	\$1,254.66
244-270-370-000	1	Developed	\$1,576.90	\$1,254.66
244-270-380-000	1	Developed	\$1,576.90	\$1,254.66
244-270-390-000	1	Developed	\$1,576.90	\$1,254.66
244-270-400-000	1	Developed	\$1,576.90	\$1,254.66
244-270-410-000	1	Developed	\$1,576.90	\$1,254.66

City of Tracy
CFD No. 98-1 (Plan C Properties)
Fiscal Year 2021-22 Special Tax Levy

Assessor's Parcel Numbers	Tax Zone	Development Status	FY 2021-22 Maximum Special Tax	FY 2021-22 Actual Special Tax
244-270-420-000	1	Developed	\$1,576.90	\$1,254.66
244-280-010-000	1	Developed	\$1,576.90	\$1,254.66
244-280-020-000	1	Developed	\$1,576.90	\$1,254.66
244-280-030-000	1	Developed	\$1,576.90	\$1,254.66
244-280-040-000	1	Developed	\$1,576.90	\$1,254.66
244-280-050-000	1	Developed	\$1,576.90	\$1,254.66
244-280-060-000	1	Developed	\$1,576.90	\$1,254.66
244-280-070-000	1	Developed	\$1,576.90	\$1,254.66
244-280-080-000	1	Developed	\$1,576.90	\$1,254.66
244-280-090-000	1	Developed	\$1,576.90	\$1,254.66
244-280-100-000	1	Developed	\$1,576.90	\$1,254.66
244-280-110-000	1	Developed	\$1,576.90	\$1,254.66
244-280-120-000	1	Developed	\$1,576.90	\$1,254.66
244-280-130-000	1	Developed	\$1,576.90	\$1,254.66
244-280-140-000	1	Developed	\$1,576.90	\$1,254.66
244-280-150-000	1	Developed	\$1,576.90	\$1,254.66
244-280-160-000	1	Developed	\$1,576.90	\$1,254.66
244-280-170-000	1	Developed	\$1,576.90	\$1,254.66
244-280-180-000	1	Developed	\$1,576.90	\$1,254.66
244-280-190-000	1	Developed	\$1,576.90	\$1,254.66
244-280-200-000	1	Developed	\$1,576.90	\$1,254.66
244-280-210-000	1	Developed	\$1,576.90	\$1,254.66
244-280-220-000	1	Developed	\$1,576.90	\$1,254.66
244-280-230-000	1	Developed	\$1,576.90	\$1,254.66
244-280-240-000	1	Developed	\$1,576.90	\$1,254.66
244-280-250-000	1	Developed	\$1,576.90	\$1,254.66
244-280-260-000	1	Developed	\$1,576.90	\$1,254.66
244-280-270-000	1	Developed	\$1,576.90	\$1,254.66
244-280-280-000	1	Developed	\$1,576.90	\$1,254.66
244-280-290-000	1	Developed	\$1,576.90	\$1,254.66
244-280-300-000	1	Developed	\$1,576.90	\$1,254.66
244-280-310-000	1	Developed	\$1,576.90	\$1,254.66
244-280-320-000	1	Developed	\$1,576.90	\$1,254.66
244-280-330-000	1	Developed	\$1,576.90	\$1,254.66
244-280-340-000	1	Developed	\$1,576.90	\$1,254.66
244-280-350-000	1	Developed	\$1,576.90	\$1,254.66
244-280-360-000	1	Developed	\$1,576.90	\$1,254.66
244-280-370-000	1	Developed	\$1,576.90	\$1,254.66
244-280-380-000	1	Developed	\$1,576.90	\$1,254.66
244-280-390-000	1	Developed	\$1,576.90	\$1,254.66
244-280-400-000	1	Developed	\$1,576.90	\$1,254.66
244-280-410-000	1	Developed	\$1,576.90	\$1,254.66
244-280-420-000	1	Developed	\$1,576.90	\$1,254.66
244-280-430-000	1	Developed	\$1,576.90	\$1,254.66
244-280-440-000	1	Developed	\$1,576.90	\$1,254.66
244-280-450-000	1	Developed	\$1,576.90	\$1,254.66
244-280-460-000	1	Developed	\$1,576.90	\$1,254.66
244-280-470-000	1	Developed	\$1,576.90	\$1,254.66
244-280-510-000	1	Developed	\$1,576.90	\$1,254.66
244-280-520-000	1	Developed	\$1,576.90	\$1,254.66
244-280-530-000	1	Developed	\$1,576.90	\$1,254.66
244-280-540-000	1	Developed	\$1,576.90	\$1,254.66
244-280-550-000	1	Developed	\$1,576.90	\$1,254.66

City of Tracy
CFD No. 98-1 (Plan C Properties)
Fiscal Year 2021-22 Special Tax Levy

Assessor's Parcel Numbers	Tax Zone	Development Status	FY 2021-22 Maximum Special Tax	FY 2021-22 Actual Special Tax
244-280-560-000	1	Developed	\$1,576.90	\$1,254.66
244-280-570-000	1	Developed	\$1,576.90	\$1,254.66
244-280-580-000	1	Developed	\$1,576.90	\$1,254.66
244-280-590-000	1	Developed	\$1,576.90	\$1,254.66
244-280-600-000	1	Developed	\$1,576.90	\$1,254.66
244-280-610-000	1	Developed	\$1,576.90	\$1,254.66
244-280-620-000	1	Developed	\$1,576.90	\$1,254.66
244-280-630-000	1	Developed	\$1,576.90	\$1,254.66
244-280-640-000	1	Developed	\$1,576.90	\$1,254.66
244-280-650-000	1	Developed	\$1,576.90	\$1,254.66
244-280-660-000	1	Developed	\$1,576.90	\$1,254.66
244-280-670-000	1	Developed	\$1,576.90	\$1,254.66
244-280-680-000	1	Developed	\$1,576.90	\$1,254.66
244-280-690-000	1	Developed	\$1,576.90	\$1,254.66
244-280-700-000	1	Developed	\$1,576.90	\$1,254.66
244-280-710-000	1	Developed	\$1,576.90	\$1,254.66
244-280-720-000	1	Developed	\$1,576.90	\$1,254.66
244-280-730-000	1	Developed	\$1,576.90	\$1,254.66
244-280-740-000	1	Developed	\$1,576.90	\$1,254.66
244-280-750-000	1	Developed	\$1,576.90	\$1,254.66
244-280-760-000	1	Developed	\$1,576.90	\$1,254.66
244-280-770-000	1	Developed	\$1,576.90	\$1,254.66
244-280-780-000	1	Developed	\$1,576.90	\$1,254.66
244-280-790-000	1	Developed	\$1,576.90	\$1,254.66
244-280-800-000	1	Developed	\$1,576.90	\$1,254.66
244-280-810-000	1	Developed	\$1,576.90	\$1,254.66
244-280-820-000	1	Developed	\$1,576.90	\$1,254.66
244-280-830-000	1	Developed	\$1,576.90	\$1,254.66
244-280-840-000	1	Developed	\$1,576.90	\$1,254.66
244-280-850-000	1	Developed	\$1,576.90	\$1,254.66
244-280-860-000	1	Developed	\$1,576.90	\$1,254.66
244-280-870-000	1	Developed	\$1,576.90	\$1,254.66
244-290-010-000	1	Developed	\$1,576.90	\$1,254.66
244-290-020-000	1	Developed	\$1,576.90	\$1,254.66
244-290-030-000	1	Developed	\$1,576.90	\$1,254.66
244-290-040-000	1	Developed	\$1,576.90	\$1,254.66
244-290-050-000	1	Developed	\$1,576.90	\$1,254.66
244-290-060-000	1	Developed	\$1,576.90	\$1,254.66
244-290-070-000	1	Developed	\$1,576.90	\$1,254.66
244-290-080-000	1	Developed	\$1,576.90	\$1,254.66
244-290-090-000	1	Developed	\$1,576.90	\$1,254.66
244-290-100-000	1	Developed	\$1,576.90	\$1,254.66
244-290-110-000	1	Developed	\$1,576.90	\$1,254.66
244-290-120-000	1	Developed	\$1,576.90	\$1,254.66
244-290-130-000	1	Developed	\$1,576.90	\$1,254.66
244-290-140-000	1	Developed	\$1,576.90	\$1,254.66
244-290-150-000	1	Developed	\$1,576.90	\$1,254.66
244-290-160-000	1	Developed	\$1,576.90	\$1,254.66
244-290-170-000	1	Developed	\$1,576.90	\$1,254.66
244-290-180-000	1	Developed	\$1,576.90	\$1,254.66
244-290-190-000	1	Developed	\$1,576.90	\$1,254.66
244-290-200-000	1	Developed	\$1,576.90	\$1,254.66
244-290-210-000	1	Developed	\$1,576.90	\$1,254.66

City of Tracy
CFD No. 98-1 (Plan C Properties)
Fiscal Year 2021-22 Special Tax Levy

Assessor's Parcel Numbers	Tax Zone	Development Status	FY 2021-22 Maximum Special Tax	FY 2021-22 Actual Special Tax
244-290-220-000	1	Developed	\$1,576.90	\$1,254.66
244-290-230-000	1	Developed	\$1,576.90	\$1,254.66
244-290-240-000	1	Developed	\$1,576.90	\$1,254.66
244-290-250-000	1	Developed	\$1,576.90	\$1,254.66
244-290-260-000	1	Developed	\$1,576.90	\$1,254.66
244-290-270-000	1	Developed	\$1,576.90	\$1,254.66
244-290-280-000	1	Developed	\$1,576.90	\$1,254.66
244-290-290-000	1	Developed	\$1,576.90	\$1,254.66
244-290-300-000	1	Developed	\$1,576.90	\$1,254.66
244-290-310-000	1	Developed	\$1,576.90	\$1,254.66
244-290-320-000	1	Developed	\$1,576.90	\$1,254.66
244-290-330-000	1	Developed	\$1,576.90	\$1,254.66
244-290-340-000	1	Developed	\$1,576.90	\$1,254.66
244-290-350-000	1	Developed	\$1,576.90	\$1,254.66
244-290-360-000	1	Developed	\$1,576.90	\$1,254.66
244-290-370-000	1	Developed	\$1,576.90	\$1,254.66
244-290-380-000	1	Developed	\$1,576.90	\$1,254.66
244-290-390-000	1	Developed	\$1,576.90	\$1,254.66
244-290-400-000	1	Developed	\$1,576.90	\$1,254.66
244-290-440-000	1	Developed	\$1,576.90	\$1,254.66
244-290-450-000	1	Developed	\$1,576.90	\$1,254.66
244-290-460-000	1	Developed	\$1,576.90	\$1,254.66
244-290-470-000	1	Developed	\$1,576.90	\$1,254.66
244-290-480-000	1	Developed	\$1,576.90	\$1,254.66
244-290-490-000	1	Developed	\$1,576.90	\$1,254.66
244-290-500-000	1	Developed	\$1,576.90	\$1,254.66
244-290-510-000	1	Developed	\$1,576.90	\$1,254.66
244-290-520-000	1	Developed	\$1,576.90	\$1,254.66
244-290-530-000	1	Developed	\$1,576.90	\$1,254.66
244-290-540-000	1	Developed	\$1,576.90	\$1,254.66
244-290-550-000	1	Developed	\$1,576.90	\$1,254.66
244-290-560-000	1	Developed	\$1,576.90	\$1,254.66
244-290-570-000	1	Developed	\$1,576.90	\$1,254.66
244-290-580-000	1	Developed	\$1,576.90	\$1,254.66
244-290-590-000	1	Developed	\$1,576.90	\$1,254.66
244-290-600-000	1	Developed	\$1,576.90	\$1,254.66
244-290-610-000	1	Developed	\$1,576.90	\$1,254.66
244-290-620-000	1	Developed	\$1,576.90	\$1,254.66
244-290-630-000	1	Developed	\$1,576.90	\$1,254.66
244-290-640-000	1	Developed	\$1,576.90	\$1,254.66
244-290-670-000	1	Developed	\$1,576.90	\$1,254.66
244-290-680-000	1	Developed	\$1,576.90	\$1,254.66
244-290-690-000	1	Developed	\$1,576.90	\$1,254.66
244-290-700-000	1	Developed	\$1,576.90	\$1,254.66
244-290-710-000	1	Developed	\$1,576.90	\$1,254.66
244-290-720-000	1	Developed	\$1,576.90	\$1,254.66
244-290-730-000	1	Developed	\$1,576.90	\$1,254.66
244-290-740-000	1	Developed	\$1,576.90	\$1,254.66
244-290-750-000	1	Developed	\$1,576.90	\$1,254.66
244-290-760-000	1	Developed	\$1,576.90	\$1,254.66
244-290-770-000	1	Developed	\$1,576.90	\$1,254.66
244-290-780-000	1	Developed	\$1,576.90	\$1,254.66
244-290-790-000	1	Developed	\$1,576.90	\$1,254.66

City of Tracy
CFD No. 98-1 (Plan C Properties)
Fiscal Year 2021-22 Special Tax Levy

Assessor's Parcel Numbers	Tax Zone	Development Status	FY 2021-22 Maximum Special Tax	FY 2021-22 Actual Special Tax
244-290-800-000	1	Developed	\$1,576.90	\$1,254.66
244-290-810-000	1	Developed	\$1,576.90	\$1,254.66
244-290-820-000	1	Developed	\$1,576.90	\$1,254.66
244-290-830-000	1	Developed	\$1,576.90	\$1,254.66
244-300-010-000	1	Developed	\$1,576.90	\$1,254.66
244-300-020-000	1	Developed	\$1,576.90	\$1,254.66
244-300-030-000	1	Developed	\$1,576.90	\$1,254.66
244-300-040-000	1	Developed	\$1,576.90	\$1,254.66
244-300-050-000	1	Developed	\$1,576.90	\$1,254.66
244-300-060-000	1	Developed	\$1,576.90	\$1,254.66
244-300-070-000	1	Developed	\$1,576.90	\$1,254.66
244-300-080-000	1	Developed	\$1,576.90	\$1,254.66
244-300-090-000	1	Developed	\$1,576.90	\$1,254.66
244-300-100-000	1	Developed	\$1,576.90	\$1,254.66
244-300-110-000	1	Developed	\$1,576.90	\$1,254.66
244-300-120-000	1	Developed	\$1,576.90	\$1,254.66
244-300-130-000	1	Developed	\$1,576.90	\$1,254.66
244-300-140-000	1	Developed	\$1,576.90	\$1,254.66
244-300-150-000	1	Developed	\$1,576.90	\$1,254.66
244-300-160-000	1	Developed	\$1,576.90	\$1,254.66
244-300-170-000	1	Developed	\$1,576.90	\$1,254.66
244-300-180-000	1	Developed	\$1,576.90	\$1,254.66
244-300-190-000	1	Developed	\$1,576.90	\$1,254.66
244-300-200-000	1	Developed	\$1,576.90	\$1,254.66
244-300-210-000	1	Developed	\$1,576.90	\$1,254.66
244-300-220-000	1	Developed	\$1,576.90	\$1,254.66
244-300-230-000	1	Developed	\$1,576.90	\$1,254.66
244-300-240-000	1	Developed	\$1,576.90	\$1,254.66
244-300-250-000	1	Developed	\$1,576.90	\$1,254.66
244-300-260-000	1	Developed	\$1,576.90	\$1,254.66
244-300-270-000	1	Developed	\$1,576.90	\$1,254.66
244-300-280-000	1	Developed	\$1,576.90	\$1,254.66
244-300-290-000	1	Developed	\$1,576.90	\$1,254.66
244-300-300-000	1	Developed	\$1,576.90	\$1,254.66
244-300-310-000	1	Developed	\$1,576.90	\$1,254.66
244-300-320-000	1	Developed	\$1,576.90	\$1,254.66
244-300-340-000	1	Developed	\$1,576.90	\$1,254.66
244-300-350-000	1	Developed	\$1,576.90	\$1,254.66
244-300-360-000	1	Developed	\$1,576.90	\$1,254.66
244-300-370-000	1	Developed	\$1,576.90	\$1,254.66
244-300-380-000	1	Developed	\$1,576.90	\$1,254.66
244-300-390-000	1	Developed	\$1,576.90	\$1,254.66
244-300-400-000	1	Developed	\$1,576.90	\$1,254.66
244-300-410-000	1	Developed	\$1,576.90	\$1,254.66
244-300-420-000	1	Developed	\$1,576.90	\$1,254.66
244-300-430-000	1	Developed	\$1,576.90	\$1,254.66
244-300-440-000	1	Developed	\$1,576.90	\$1,254.66
244-300-450-000	1	Developed	\$1,576.90	\$1,254.66
244-300-470-000	1	Developed	\$1,576.90	\$1,254.66
244-300-480-000	1	Developed	\$1,576.90	\$1,254.66
244-300-490-000	1	Developed	\$1,576.90	\$1,254.66
244-300-500-000	1	Developed	\$1,576.90	\$1,254.66
244-300-510-000	1	Developed	\$1,576.90	\$1,254.66

City of Tracy
CFD No. 98-1 (Plan C Properties)
Fiscal Year 2021-22 Special Tax Levy

Assessor's Parcel Numbers	Tax Zone	Development Status	FY 2021-22 Maximum Special Tax	FY 2021-22 Actual Special Tax
244-300-520-000	1	Developed	\$1,576.90	\$1,254.66
244-300-530-000	1	Developed	\$1,576.90	\$1,254.66
244-300-540-000	1	Developed	\$1,576.90	\$1,254.66
244-300-550-000	1	Developed	\$1,576.90	\$1,254.66
244-300-560-000	1	Developed	\$1,576.90	\$1,254.66
244-300-570-000	1	Developed	\$1,576.90	\$1,254.66
244-300-580-000	1	Developed	\$1,576.90	\$1,254.66
244-300-590-000	1	Developed	\$1,576.90	\$1,254.66
244-300-600-000	1	Developed	\$1,576.90	\$1,254.66
244-300-610-000	1	Developed	\$1,576.90	\$1,254.66
244-300-620-000	1	Developed	\$1,576.90	\$1,254.66
244-300-630-000	1	Developed	\$1,576.90	\$1,254.66
244-300-640-000	1	Developed	\$1,576.90	\$1,254.66
244-300-650-000	1	Developed	\$1,576.90	\$1,254.66
244-310-010-000	1	Developed	\$1,576.90	\$1,254.66
244-310-020-000	1	Developed	\$1,576.90	\$1,254.66
244-310-030-000	1	Developed	\$1,576.90	\$1,254.66
244-310-040-000	1	Developed	\$1,576.90	\$1,254.66
244-310-050-000	1	Developed	\$1,576.90	\$1,254.66
244-310-060-000	1	Developed	\$1,576.90	\$1,254.66
244-310-070-000	1	Developed	\$1,576.90	\$1,254.66
244-310-080-000	1	Developed	\$1,576.90	\$1,254.66
244-310-090-000	1	Developed	\$1,576.90	\$1,254.66
244-310-100-000	1	Developed	\$1,576.90	\$1,254.66
244-310-110-000	1	Developed	\$1,576.90	\$1,254.66
244-310-120-000	1	Developed	\$1,576.90	\$1,254.66
244-310-130-000	1	Developed	\$1,576.90	\$1,254.66
244-310-140-000	1	Developed	\$1,576.90	\$1,254.66
244-310-150-000	1	Developed	\$1,576.90	\$1,254.66
244-310-160-000	1	Developed	\$1,576.90	\$1,254.66
244-310-170-000	1	Developed	\$1,576.90	\$1,254.66
244-310-180-000	1	Developed	\$1,576.90	\$1,254.66
244-310-190-000	1	Developed	\$1,576.90	\$1,254.66
244-310-200-000	1	Developed	\$1,576.90	\$1,254.66
244-310-210-000	1	Developed	\$1,576.90	\$1,254.66
244-310-220-000	1	Developed	\$1,576.90	\$1,254.66
244-310-230-000	1	Developed	\$1,576.90	\$1,254.66
244-310-240-000	1	Developed	\$1,576.90	\$1,254.66
244-310-250-000	1	Developed	\$1,576.90	\$1,254.66
244-310-260-000	1	Developed	\$1,576.90	\$1,254.66
244-310-270-000	1	Developed	\$1,576.90	\$1,254.66
244-310-280-000	1	Developed	\$1,576.90	\$1,254.66
244-310-290-000	1	Developed	\$1,576.90	\$1,254.66
244-310-300-000	1	Developed	\$1,576.90	\$1,254.66
244-310-310-000	1	Developed	\$1,576.90	\$1,254.66
244-310-320-000	1	Developed	\$1,576.90	\$1,254.66
244-310-330-000	1	Developed	\$1,576.90	\$1,254.66
244-310-340-000	1	Developed	\$1,576.90	\$1,254.66
244-310-350-000	1	Developed	\$1,576.90	\$1,254.66
244-310-360-000	1	Developed	\$1,576.90	\$1,254.66
244-310-370-000	1	Developed	\$1,576.90	\$1,254.66
244-310-380-000	1	Developed	\$1,576.90	\$1,254.66
244-310-390-000	1	Developed	\$1,576.90	\$1,254.66

City of Tracy
CFD No. 98-1 (Plan C Properties)
Fiscal Year 2021-22 Special Tax Levy

Assessor's Parcel Numbers	Tax Zone	Development Status	FY 2021-22 Maximum Special Tax	FY 2021-22 Actual Special Tax
244-310-400-000	1	Developed	\$1,576.90	\$1,254.66
244-310-410-000	1	Developed	\$1,576.90	\$1,254.66
244-310-420-000	1	Developed	\$1,576.90	\$1,254.66
244-310-430-000	1	Developed	\$1,576.90	\$1,254.66
244-310-440-000	1	Developed	\$1,576.90	\$1,254.66
244-310-450-000	1	Developed	\$1,576.90	\$1,254.66
244-310-460-000	1	Developed	\$1,576.90	\$1,254.66
244-310-470-000	1	Developed	\$1,576.90	\$1,254.66
244-310-480-000	1	Developed	\$1,576.90	\$1,254.66
244-310-490-000	1	Developed	\$1,576.90	\$1,254.66
244-310-500-000	1	Developed	\$1,576.90	\$1,254.66
244-310-510-000	1	Developed	\$1,576.90	\$1,254.66
244-310-520-000	1	Developed	\$1,576.90	\$1,254.66
244-310-530-000	1	Developed	\$1,576.90	\$1,254.66
244-310-540-000	1	Developed	\$1,576.90	\$1,254.66
244-310-550-000	1	Developed	\$1,576.90	\$1,254.66
244-310-560-000	1	Developed	\$1,576.90	\$1,254.66
244-310-570-000	1	Developed	\$1,576.90	\$1,254.66
244-310-580-000	1	Developed	\$1,576.90	\$1,254.66
244-310-590-000	1	Developed	\$1,576.90	\$1,254.66
244-310-600-000	1	Developed	\$1,576.90	\$1,254.66
244-310-610-000	1	Developed	\$1,576.90	\$1,254.66
244-310-620-000	1	Developed	\$1,576.90	\$1,254.66
244-310-630-000	1	Developed	\$1,576.90	\$1,254.66
244-310-640-000	1	Developed	\$1,576.90	\$1,254.66
244-310-650-000	1	Developed	\$1,576.90	\$1,254.66
244-310-670-000	1	Developed	\$1,576.90	\$1,254.66
244-310-680-000	1	Developed	\$1,576.90	\$1,254.66
244-310-690-000	1	Developed	\$1,576.90	\$1,254.66
244-310-700-000	1	Developed	\$1,576.90	\$1,254.66
244-310-710-000	1	Developed	\$1,576.90	\$1,254.66
244-310-720-000	1	Developed	\$1,576.90	\$1,254.66
244-310-730-000	1	Developed	\$1,576.90	\$1,254.66
244-310-740-000	1	Developed	\$1,576.90	\$1,254.66
244-310-750-000	1	Developed	\$1,576.90	\$1,254.66
244-310-760-000	1	Developed	\$1,576.90	\$1,254.66
244-310-770-000	1	Developed	\$1,576.90	\$1,254.66
244-310-780-000	1	Developed	\$1,576.90	\$1,254.66
244-310-790-000	1	Developed	\$1,576.90	\$1,254.66
244-310-800-000	1	Developed	\$1,576.90	\$1,254.66
244-310-810-000	1	Developed	\$1,576.90	\$1,254.66
244-310-820-000	1	Developed	\$1,576.90	\$1,254.66
244-310-830-000	1	Developed	\$1,576.90	\$1,254.66
244-310-840-000	1	Developed	\$1,576.90	\$1,254.66
244-310-850-000	1	Developed	\$1,576.90	\$1,254.66
244-310-860-000	1	Developed	\$1,576.90	\$1,254.66
244-320-010-000	1	Developed	\$1,576.90	\$1,254.66
244-320-020-000	1	Developed	\$1,576.90	\$1,254.66
244-320-030-000	1	Developed	\$1,576.90	\$1,254.66
244-320-040-000	1	Developed	\$1,576.90	\$1,254.66
244-320-050-000	1	Developed	\$1,576.90	\$1,254.66
244-320-060-000	1	Developed	\$1,576.90	\$1,254.66
244-320-070-000	1	Developed	\$1,576.90	\$1,254.66

City of Tracy
CFD No. 98-1 (Plan C Properties)
Fiscal Year 2021-22 Special Tax Levy

Assessor's Parcel Numbers	Tax Zone	Development Status	FY 2021-22 Maximum Special Tax	FY 2021-22 Actual Special Tax
244-320-080-000	1	Developed	\$1,576.90	\$1,254.66
244-320-090-000	1	Developed	\$1,576.90	\$1,254.66
244-320-100-000	1	Developed	\$1,576.90	\$1,254.66
244-320-110-000	1	Developed	\$1,576.90	\$1,254.66
244-320-120-000	1	Developed	\$1,576.90	\$1,254.66
244-320-130-000	1	Developed	\$1,576.90	\$1,254.66
244-320-140-000	1	Developed	\$1,576.90	\$1,254.66
244-320-150-000	1	Developed	\$1,576.90	\$1,254.66
244-320-160-000	1	Developed	\$1,576.90	\$1,254.66
244-320-200-000	1	Developed	\$1,576.90	\$1,254.66
244-320-210-000	1	Developed	\$1,576.90	\$1,254.66
244-320-220-000	1	Developed	\$1,576.90	\$1,254.66
244-320-230-000	1	Developed	\$1,576.90	\$1,254.66
244-320-240-000	1	Developed	\$1,576.90	\$1,254.66
244-320-250-000	1	Developed	\$1,576.90	\$1,254.66
244-320-260-000	1	Developed	\$1,576.90	\$1,254.66
244-320-270-000	1	Developed	\$1,576.90	\$1,254.66
244-320-280-000	1	Developed	\$1,576.90	\$1,254.66
244-320-290-000	1	Developed	\$1,576.90	\$1,254.66
244-320-300-000	1	Developed	\$1,576.90	\$1,254.66
244-320-310-000	1	Developed	\$1,576.90	\$1,254.66
244-320-320-000	1	Developed	\$1,576.90	\$1,254.66
244-320-330-000	1	Developed	\$1,576.90	\$1,254.66
244-320-340-000	1	Developed	\$1,576.90	\$1,254.66
244-320-350-000	1	Developed	\$1,576.90	\$1,254.66
244-320-360-000	1	Developed	\$1,576.90	\$1,254.66
244-320-370-000	1	Developed	\$1,576.90	\$1,254.66
244-320-400-000	1	Developed	\$1,576.90	\$1,254.66
244-320-410-000	1	Developed	\$1,576.90	\$1,254.66
244-320-420-000	1	Developed	\$1,576.90	\$1,254.66
244-320-430-000	1	Developed	\$1,576.90	\$1,254.66
244-320-440-000	1	Developed	\$1,576.90	\$1,254.66
244-320-450-000	1	Developed	\$1,576.90	\$1,254.66
244-320-460-000	1	Developed	\$1,576.90	\$1,254.66
244-320-470-000	1	Developed	\$1,576.90	\$1,254.66
244-320-480-000	1	Developed	\$1,576.90	\$1,254.66
244-320-490-000	1	Developed	\$1,576.90	\$1,254.66
244-320-500-000	1	Developed	\$1,576.90	\$1,254.66
244-320-510-000	1	Developed	\$1,576.90	\$1,254.66
244-320-520-000	1	Developed	\$1,576.90	\$1,254.66
244-320-530-000	1	Developed	\$1,576.90	\$1,254.66
244-320-540-000	1	Developed	\$1,576.90	\$1,254.66
244-320-550-000	1	Developed	\$1,576.90	\$1,254.66
244-320-560-000	1	Developed	\$1,576.90	\$1,254.66
244-320-570-000	1	Developed	\$1,576.90	\$1,254.66
244-330-010-000	1	Developed	\$1,576.90	\$1,254.66
244-330-020-000	1	Developed	\$1,576.90	\$1,254.66
244-330-030-000	1	Developed	\$1,576.90	\$1,254.66
244-330-040-000	1	Developed	\$1,576.90	\$1,254.66
244-330-050-000	1	Developed	\$1,576.90	\$1,254.66
244-330-060-000	1	Developed	\$1,576.90	\$1,254.66
244-330-070-000	1	Developed	\$1,576.90	\$1,254.66
244-330-080-000	1	Developed	\$1,576.90	\$1,254.66

City of Tracy
CFD No. 98-1 (Plan C Properties)
Fiscal Year 2021-22 Special Tax Levy

Assessor's Parcel Numbers	Tax Zone	Development Status	FY 2021-22 Maximum Special Tax	FY 2021-22 Actual Special Tax
244-330-090-000	1	Developed	\$1,576.90	\$1,254.66
244-330-100-000	1	Developed	\$1,576.90	\$1,254.66
244-330-110-000	1	Developed	\$1,576.90	\$1,254.66
244-330-120-000	1	Developed	\$1,576.90	\$1,254.66
244-330-130-000	1	Developed	\$1,576.90	\$1,254.66
244-330-140-000	1	Developed	\$1,576.90	\$1,254.66
244-330-150-000	1	Developed	\$1,576.90	\$1,254.66
244-330-160-000	1	Developed	\$1,576.90	\$1,254.66
244-330-170-000	1	Developed	\$1,576.90	\$1,254.66
244-330-180-000	1	Developed	\$1,576.90	\$1,254.66
244-330-190-000	1	Developed	\$1,576.90	\$1,254.66
244-330-200-000	1	Developed	\$1,576.90	\$1,254.66
244-330-210-000	1	Developed	\$1,576.90	\$1,254.66
244-330-220-000	1	Developed	\$1,576.90	\$1,254.66
244-330-230-000	1	Developed	\$1,576.90	\$1,254.66
244-330-240-000	1	Developed	\$1,576.90	\$1,254.66
244-330-250-000	1	Developed	\$1,576.90	\$1,254.66
244-330-260-000	1	Developed	\$1,576.90	\$1,254.66
244-330-270-000	1	Developed	\$1,576.90	\$1,254.66
244-330-280-000	1	Developed	\$1,576.90	\$1,254.66
244-330-290-000	1	Developed	\$1,576.90	\$1,254.66
244-330-300-000	1	Developed	\$1,576.90	\$1,254.66
244-330-310-000	1	Developed	\$1,576.90	\$1,254.66
244-330-320-000	1	Developed	\$1,576.90	\$1,254.66
244-330-330-000	1	Developed	\$1,576.90	\$1,254.66
244-330-340-000	1	Developed	\$1,576.90	\$1,254.66
244-330-350-000	1	Developed	\$1,576.90	\$1,254.66
244-330-360-000	1	Developed	\$1,576.90	\$1,254.66
244-330-370-000	1	Developed	\$1,576.90	\$1,254.66
244-330-380-000	1	Developed	\$1,576.90	\$1,254.66
244-330-390-000	1	Developed	\$1,576.90	\$1,254.66
244-330-400-000	1	Developed	\$1,576.90	\$1,254.66
244-330-420-000	1	Developed	\$1,576.90	\$1,254.66
244-330-430-000	1	Developed	\$1,576.90	\$1,254.66
244-330-440-000	1	Developed	\$1,576.90	\$1,254.66
244-330-450-000	1	Developed	\$1,576.90	\$1,254.66
244-330-460-000	1	Developed	\$1,576.90	\$1,254.66
244-330-470-000	1	Developed	\$1,576.90	\$1,254.66
244-330-480-000	1	Developed	\$1,576.90	\$1,254.66
244-330-490-000	1	Developed	\$1,576.90	\$1,254.66
244-330-500-000	1	Developed	\$1,576.90	\$1,254.66
244-330-510-000	1	Developed	\$1,576.90	\$1,254.66
244-330-520-000	1	Developed	\$1,576.90	\$1,254.66
244-330-530-000	1	Developed	\$1,576.90	\$1,254.66
244-330-540-000	1	Developed	\$1,576.90	\$1,254.66
244-330-550-000	1	Developed	\$1,576.90	\$1,254.66
244-330-560-000	1	Developed	\$1,576.90	\$1,254.66
244-330-570-000	1	Developed	\$1,576.90	\$1,254.66
244-330-580-000	1	Developed	\$1,576.90	\$1,254.66
244-330-600-000	1	Developed	\$1,576.90	\$1,254.66
244-330-610-000	1	Developed	\$1,576.90	\$1,254.66
244-330-620-000	1	Developed	\$1,576.90	\$1,254.66
244-330-630-000	1	Developed	\$1,576.90	\$1,254.66

City of Tracy
CFD No. 98-1 (Plan C Properties)
Fiscal Year 2021-22 Special Tax Levy

Assessor's Parcel Numbers	Tax Zone	Development Status	FY 2021-22 Maximum Special Tax	FY 2021-22 Actual Special Tax
244-330-640-000	1	Developed	\$1,576.90	\$1,254.66
244-330-650-000	1	Developed	\$1,576.90	\$1,254.66
244-330-660-000	1	Developed	\$1,576.90	\$1,254.66
244-330-670-000	1	Developed	\$1,576.90	\$1,254.66
244-330-680-000	1	Developed	\$1,576.90	\$1,254.66
244-340-010-000	1	Developed	\$1,576.90	\$1,254.66
244-340-020-000	1	Developed	\$1,576.90	\$1,254.66
244-340-030-000	1	Developed	\$1,576.90	\$1,254.66
244-340-040-000	1	Developed	\$1,576.90	\$1,254.66
244-340-050-000	1	Developed	\$1,576.90	\$1,254.66
244-340-060-000	1	Developed	\$1,576.90	\$1,254.66
244-340-070-000	1	Developed	\$1,576.90	\$1,254.66
244-340-080-000	1	Developed	\$1,576.90	\$1,254.66
244-340-090-000	1	Developed	\$1,576.90	\$1,254.66
244-340-100-000	1	Developed	\$1,576.90	\$1,254.66
244-340-110-000	1	Developed	\$1,576.90	\$1,254.66
244-340-120-000	1	Developed	\$1,576.90	\$1,254.66
244-340-130-000	1	Developed	\$1,576.90	\$1,254.66
244-340-140-000	1	Developed	\$1,576.90	\$1,254.66
244-340-150-000	1	Developed	\$1,576.90	\$1,254.66
244-340-160-000	1	Developed	\$1,576.90	\$1,254.66
244-340-170-000	1	Developed	\$1,576.90	\$1,254.66
244-340-180-000	1	Developed	\$1,576.90	\$1,254.66
244-340-190-000	1	Developed	\$1,576.90	\$1,254.66
244-340-200-000	1	Developed	\$1,576.90	\$1,254.66
244-340-210-000	1	Developed	\$1,576.90	\$1,254.66
244-340-220-000	1	Developed	\$1,576.90	\$1,254.66
244-340-230-000	1	Developed	\$1,576.90	\$1,254.66
244-340-240-000	1	Developed	\$1,576.90	\$1,254.66
244-340-250-000	1	Developed	\$1,576.90	\$1,254.66
244-340-260-000	1	Developed	\$1,576.90	\$1,254.66
244-340-270-000	1	Developed	\$1,576.90	\$1,254.66
244-340-280-000	1	Developed	\$1,576.90	\$1,254.66
244-340-290-000	1	Developed	\$1,576.90	\$1,254.66
244-340-300-000	1	Developed	\$1,576.90	\$1,254.66
244-340-310-000	1	Developed	\$1,576.90	\$1,254.66
244-340-320-000	1	Developed	\$1,576.90	\$1,254.66
244-340-330-000	1	Developed	\$1,576.90	\$1,254.66
244-340-340-000	1	Developed	\$1,576.90	\$1,254.66
244-340-350-000	1	Developed	\$1,576.90	\$1,254.66
244-340-360-000	1	Developed	\$1,576.90	\$1,254.66
244-340-370-000	1	Developed	\$1,576.90	\$1,254.66
244-340-380-000	1	Developed	\$1,576.90	\$1,254.66
244-340-390-000	1	Developed	\$1,576.90	\$1,254.66
244-340-400-000	1	Developed	\$1,576.90	\$1,254.66
244-340-410-000	1	Developed	\$1,576.90	\$1,254.66
244-340-420-000	1	Developed	\$1,576.90	\$1,254.66
244-340-430-000	1	Developed	\$1,576.90	\$1,254.66
244-340-440-000	1	Developed	\$1,576.90	\$1,254.66
244-340-450-000	1	Developed	\$1,576.90	\$1,254.66
244-340-460-000	1	Developed	\$1,576.90	\$1,254.66
244-340-470-000	1	Developed	\$1,576.90	\$1,254.66
244-340-480-000	1	Developed	\$1,576.90	\$1,254.66

City of Tracy
CFD No. 98-1 (Plan C Properties)
Fiscal Year 2021-22 Special Tax Levy

Assessor's Parcel Numbers	Tax Zone	Development Status	FY 2021-22 Maximum Special Tax	FY 2021-22 Actual Special Tax
244-340-490-000	1	Developed	\$1,576.90	\$1,254.66
244-340-500-000	1	Developed	\$1,576.90	\$1,254.66
244-340-510-000	1	Developed	\$1,576.90	\$1,254.66
244-340-520-000	1	Developed	\$1,576.90	\$1,254.66
244-340-530-000	1	Developed	\$1,576.90	\$1,254.66
244-340-540-000	1	Developed	\$1,576.90	\$1,254.66
244-340-550-000	1	Developed	\$1,576.90	\$1,254.66
244-340-560-000	1	Developed	\$1,576.90	\$1,254.66
244-340-570-000	1	Developed	\$1,576.90	\$1,254.66
244-340-580-000	1	Developed	\$1,576.90	\$1,254.66
244-340-590-000	1	Developed	\$1,576.90	\$1,254.66
244-340-600-000	1	Developed	\$1,576.90	\$1,254.66
244-340-610-000	1	Developed	\$1,576.90	\$1,254.66
244-340-620-000	1	Developed	\$1,576.90	\$1,254.66
244-340-630-000	1	Developed	\$1,576.90	\$1,254.66
244-340-640-000	1	Developed	\$1,576.90	\$1,254.66
244-340-650-000	1	Developed	\$1,576.90	\$1,254.66
244-340-660-000	1	Developed	\$1,576.90	\$1,254.66
244-340-670-000	1	Developed	\$1,576.90	\$1,254.66
244-340-680-000	1	Developed	\$1,576.90	\$1,254.66
244-340-690-000	1	Developed	\$1,576.90	\$1,254.66
244-340-700-000	1	Developed	\$1,576.90	\$1,254.66
244-340-710-000	1	Developed	\$1,576.90	\$1,254.66
244-340-720-000	1	Developed	\$1,576.90	\$1,254.66
244-340-730-000	1	Developed	\$1,576.90	\$1,254.66
244-340-740-000	1	Developed	\$1,576.90	\$1,254.66
244-340-750-000	1	Developed	\$1,576.90	\$1,254.66
244-340-760-000	1	Developed	\$1,576.90	\$1,254.66
244-340-770-000	1	Developed	\$1,576.90	\$1,254.66
244-350-010-000	1	Developed	\$1,576.90	\$1,254.66
244-350-020-000	1	Developed	\$1,576.90	\$1,254.66
244-350-030-000	1	Developed	\$1,576.90	\$1,254.66
244-350-040-000	1	Developed	\$1,576.90	\$1,254.66
244-350-050-000	1	Developed	\$1,576.90	\$1,254.66
244-350-060-000	1	Developed	\$1,576.90	\$1,254.66
244-350-070-000	1	Developed	\$1,576.90	\$1,254.66
244-350-080-000	1	Developed	\$1,576.90	\$1,254.66
244-350-090-000	1	Developed	\$1,576.90	\$1,254.66
244-350-100-000	1	Developed	\$1,576.90	\$1,254.66
244-350-110-000	1	Developed	\$1,576.90	\$1,254.66
244-350-120-000	1	Developed	\$1,576.90	\$1,254.66
244-350-130-000	1	Developed	\$1,576.90	\$1,254.66
244-350-140-000	1	Developed	\$1,576.90	\$1,254.66
244-350-150-000	1	Developed	\$1,576.90	\$1,254.66
244-350-160-000	1	Developed	\$1,576.90	\$1,254.66
244-350-170-000	1	Developed	\$1,576.90	\$1,254.66
244-350-180-000	1	Developed	\$1,576.90	\$1,254.66
244-350-190-000	1	Developed	\$1,576.90	\$1,254.66
244-350-200-000	1	Developed	\$1,576.90	\$1,254.66
244-350-210-000	1	Developed	\$1,576.90	\$1,254.66
244-350-220-000	1	Developed	\$1,576.90	\$1,254.66
244-350-230-000	1	Developed	\$1,576.90	\$1,254.66
244-350-240-000	1	Developed	\$1,576.90	\$1,254.66

City of Tracy
CFD No. 98-1 (Plan C Properties)
Fiscal Year 2021-22 Special Tax Levy

Assessor's Parcel Numbers	Tax Zone	Development Status	FY 2021-22 Maximum Special Tax	FY 2021-22 Actual Special Tax
244-350-250-000	1	Developed	\$1,576.90	\$1,254.66
244-350-260-000	1	Developed	\$1,576.90	\$1,254.66
244-350-270-000	1	Developed	\$1,576.90	\$1,254.66
244-350-280-000	1	Developed	\$1,576.90	\$1,254.66
244-350-290-000	1	Developed	\$1,576.90	\$1,254.66
244-350-300-000	1	Developed	\$1,576.90	\$1,254.66
244-350-310-000	1	Developed	\$1,576.90	\$1,254.66
244-350-320-000	1	Developed	\$1,576.90	\$1,254.66
244-350-330-000	1	Developed	\$1,576.90	\$1,254.66
244-350-340-000	1	Developed	\$1,576.90	\$1,254.66
244-350-350-000	1	Developed	\$1,576.90	\$1,254.66
244-350-360-000	1	Developed	\$1,576.90	\$1,254.66
244-350-370-000	1	Developed	\$1,576.90	\$1,254.66
244-350-380-000	1	Developed	\$1,576.90	\$1,254.66
244-350-390-000	1	Developed	\$1,576.90	\$1,254.66
244-350-400-000	1	Developed	\$1,576.90	\$1,254.66
244-350-410-000	1	Developed	\$1,576.90	\$1,254.66
244-350-420-000	1	Developed	\$1,576.90	\$1,254.66
244-350-430-000	1	Developed	\$1,576.90	\$1,254.66
244-350-440-000	1	Developed	\$1,576.90	\$1,254.66
244-360-010-000	1	Developed	\$1,576.90	\$1,254.66
244-360-020-000	1	Developed	\$1,576.90	\$1,254.66
244-360-030-000	1	Developed	\$1,576.90	\$1,254.66
244-360-040-000	1	Developed	\$1,576.90	\$1,254.66
244-360-050-000	1	Developed	\$1,576.90	\$1,254.66
244-360-060-000	1	Developed	\$1,576.90	\$1,254.66
244-360-070-000	1	Developed	\$1,576.90	\$1,254.66
244-360-080-000	1	Developed	\$1,576.90	\$1,254.66
244-360-090-000	1	Developed	\$1,576.90	\$1,254.66
244-360-100-000	1	Developed	\$1,576.90	\$1,254.66
244-360-110-000	1	Developed	\$1,576.90	\$1,254.66
244-360-120-000	1	Developed	\$1,576.90	\$1,254.66
244-360-130-000	1	Developed	\$1,576.90	\$1,254.66
244-360-140-000	1	Developed	\$1,576.90	\$1,254.66
244-360-150-000	1	Developed	\$1,576.90	\$1,254.66
244-360-160-000	1	Developed	\$1,576.90	\$1,254.66
244-360-170-000	1	Developed	\$1,576.90	\$1,254.66
244-360-180-000	1	Developed	\$1,576.90	\$1,254.66
244-360-190-000	1	Developed	\$1,576.90	\$1,254.66
244-360-200-000	1	Developed	\$1,576.90	\$1,254.66
244-360-210-000	1	Developed	\$1,576.90	\$1,254.66
244-360-220-000	1	Developed	\$1,576.90	\$1,254.66
244-360-230-000	1	Developed	\$1,576.90	\$1,254.66
244-360-240-000	1	Developed	\$1,576.90	\$1,254.66
244-360-250-000	1	Developed	\$1,576.90	\$1,254.66
244-370-010-000	1	Developed	\$1,576.90	\$1,254.66
244-370-020-000	1	Developed	\$1,576.90	\$1,254.66
244-370-030-000	1	Developed	\$1,576.90	\$1,254.66
244-370-040-000	1	Developed	\$1,576.90	\$1,254.66
244-370-050-000	1	Developed	\$1,576.90	\$1,254.66
244-370-060-000	1	Developed	\$1,576.90	\$1,254.66
244-370-070-000	1	Developed	\$1,576.90	\$1,254.66
244-370-080-000	1	Developed	\$1,576.90	\$1,254.66

City of Tracy
CFD No. 98-1 (Plan C Properties)
Fiscal Year 2021-22 Special Tax Levy

Assessor's Parcel Numbers	Tax Zone	Development Status	FY 2021-22 Maximum Special Tax	FY 2021-22 Actual Special Tax
244-370-090-000	1	Developed	\$1,576.90	\$1,254.66
244-370-100-000	1	Developed	\$1,576.90	\$1,254.66
244-370-110-000	1	Developed	\$1,576.90	\$1,254.66
244-370-120-000	1	Developed	\$1,576.90	\$1,254.66
244-370-130-000	1	Developed	\$1,576.90	\$1,254.66
244-370-140-000	1	Developed	\$1,576.90	\$1,254.66
244-370-150-000	1	Developed	\$1,576.90	\$1,254.66
244-370-160-000	1	Developed	\$1,576.90	\$1,254.66
244-370-170-000	1	Developed	\$1,576.90	\$1,254.66
244-370-180-000	1	Developed	\$1,576.90	\$1,254.66
244-370-190-000	1	Developed	\$1,576.90	\$1,254.66
244-370-200-000	1	Developed	\$1,576.90	\$1,254.66
244-370-210-000	1	Developed	\$1,576.90	\$1,254.66
244-370-220-000	1	Developed	\$1,576.90	\$1,254.66
244-370-230-000	1	Developed	\$1,576.90	\$1,254.66
244-370-240-000	1	Developed	\$1,576.90	\$1,254.66
244-380-010-000	1	Developed	\$1,576.90	\$1,254.66
244-380-020-000	1	Developed	\$1,576.90	\$1,254.66
244-380-030-000	1	Developed	\$1,576.90	\$1,254.66
244-380-040-000	1	Developed	\$1,576.90	\$1,254.66
244-380-050-000	1	Developed	\$1,576.90	\$1,254.66
244-380-060-000	1	Developed	\$1,576.90	\$1,254.66
244-380-070-000	1	Developed	\$1,576.90	\$1,254.66
244-380-080-000	1	Developed	\$1,576.90	\$1,254.66
244-380-090-000	1	Developed	\$1,576.90	\$1,254.66
244-380-100-000	1	Developed	\$1,576.90	\$1,254.66
244-380-110-000	1	Developed	\$1,576.90	\$1,254.66
244-380-120-000	1	Developed	\$1,576.90	\$1,254.66
244-380-130-000	1	Developed	\$1,576.90	\$1,254.66
244-380-140-000	1	Developed	\$1,576.90	\$1,254.66
244-380-150-000	1	Developed	\$1,576.90	\$1,254.66
244-380-160-000	1	Developed	\$1,576.90	\$1,254.66
244-380-170-000	1	Developed	\$1,576.90	\$1,254.66
244-380-180-000	1	Developed	\$1,576.90	\$1,254.66
244-380-190-000	1	Developed	\$1,576.90	\$1,254.66
244-380-200-000	1	Developed	\$1,576.90	\$1,254.66
244-380-210-000	1	Developed	\$1,576.90	\$1,254.66
244-380-220-000	1	Developed	\$1,576.90	\$1,254.66
244-380-230-000	1	Developed	\$1,576.90	\$1,254.66
244-380-240-000	1	Developed	\$1,576.90	\$1,254.66
244-380-250-000	1	Developed	\$1,576.90	\$1,254.66
244-380-260-000	1	Developed	\$1,576.90	\$1,254.66
244-380-270-000	1	Developed	\$1,576.90	\$1,254.66
244-380-280-000	1	Developed	\$1,576.90	\$1,254.66
244-380-290-000	1	Developed	\$1,576.90	\$1,254.66
244-380-300-000	1	Developed	\$1,576.90	\$1,254.66
244-380-310-000	1	Developed	\$1,576.90	\$1,254.66
244-380-320-000	1	Developed	\$1,576.90	\$1,254.66
244-380-330-000	1	Developed	\$1,576.90	\$1,254.66
244-380-340-000	1	Developed	\$1,576.90	\$1,254.66
244-380-350-000	1	Developed	\$1,576.90	\$1,254.66
244-380-360-000	1	Developed	\$1,576.90	\$1,254.66
244-380-370-000	1	Developed	\$1,576.90	\$1,254.66

City of Tracy
CFD No. 98-1 (Plan C Properties)
Fiscal Year 2021-22 Special Tax Levy

Assessor's Parcel Numbers	Tax Zone	Development Status	FY 2021-22 Maximum Special Tax	FY 2021-22 Actual Special Tax
244-380-380-000	1	Developed	\$1,576.90	\$1,254.66
244-380-390-000	1	Developed	\$1,576.90	\$1,254.66
244-380-400-000	1	Developed	\$1,576.90	\$1,254.66
244-380-410-000	1	Developed	\$1,576.90	\$1,254.66
244-380-420-000	1	Developed	\$1,576.90	\$1,254.66
244-380-430-000	1	Developed	\$1,576.90	\$1,254.66
244-380-440-000	1	Developed	\$1,576.90	\$1,254.66
244-380-450-000	1	Developed	\$1,576.90	\$1,254.66
244-380-460-000	1	Developed	\$1,576.90	\$1,254.66
244-380-470-000	1	Developed	\$1,576.90	\$1,254.66
246-320-010-000	2	Excess ECU	\$0.00	\$0.00
246-320-020-000	2	Excess ECU	\$0.00	\$0.00
246-320-030-000	2	Excess ECU	\$0.00	\$0.00
246-320-040-000	2	Excess ECU	\$0.00	\$0.00
246-320-050-000	2	Excess ECU	\$0.00	\$0.00
246-320-060-000	2	Excess ECU	\$0.00	\$0.00
246-320-070-000	2	Excess ECU	\$0.00	\$0.00
246-320-080-000	2	Excess ECU	\$0.00	\$0.00
246-320-090-000	2	Excess ECU	\$0.00	\$0.00
246-320-100-000	2	Excess ECU	\$0.00	\$0.00
246-320-110-000	2	Excess ECU	\$0.00	\$0.00
246-320-120-000	2	Excess ECU	\$0.00	\$0.00
246-320-130-000	2	Excess ECU	\$0.00	\$0.00
246-320-140-000	2	Excess ECU	\$0.00	\$0.00
246-320-150-000	2	Excess ECU	\$0.00	\$0.00
246-320-160-000	2	Excess ECU	\$0.00	\$0.00
246-320-170-000	2	Excess ECU	\$0.00	\$0.00
246-320-180-000	2	Excess ECU	\$0.00	\$0.00
246-320-190-000	2	Excess ECU	\$0.00	\$0.00
246-320-200-000	2	Excess ECU	\$0.00	\$0.00
246-320-210-000	2	Excess ECU	\$0.00	\$0.00
246-320-220-000	2	Excess ECU	\$0.00	\$0.00
246-320-230-000	2	Excess ECU	\$0.00	\$0.00
246-320-240-000	2	Excess ECU	\$0.00	\$0.00
246-320-250-000	2	Excess ECU	\$0.00	\$0.00
246-320-260-000	2	Excess ECU	\$0.00	\$0.00
246-320-270-000	2	Excess ECU	\$0.00	\$0.00
246-320-280-000	2	Excess ECU	\$0.00	\$0.00
246-320-290-000	2	Excess ECU	\$0.00	\$0.00
246-320-300-000	2	Excess ECU	\$0.00	\$0.00
246-320-310-000	2	Excess ECU	\$0.00	\$0.00
246-320-320-000	2	Excess ECU	\$0.00	\$0.00
246-320-330-000	2	Excess ECU	\$0.00	\$0.00
246-320-340-000	2	Excess ECU	\$0.00	\$0.00
246-320-350-000	2	Excess ECU	\$0.00	\$0.00
246-320-360-000	2	Excess ECU	\$0.00	\$0.00
246-320-370-000	2	Excess ECU	\$0.00	\$0.00
246-320-380-000	2	Excess ECU	\$0.00	\$0.00
246-320-390-000	2	Excess ECU	\$0.00	\$0.00
246-320-400-000	2	Excess ECU	\$0.00	\$0.00
246-320-410-000	2	Excess ECU	\$0.00	\$0.00
246-320-420-000	2	Excess ECU	\$0.00	\$0.00
246-320-430-000	2	Excess ECU	\$0.00	\$0.00

City of Tracy
CFD No. 98-1 (Plan C Properties)
Fiscal Year 2021-22 Special Tax Levy

Assessor's Parcel Numbers	Tax Zone	Development Status	FY 2021-22 Maximum Special Tax	FY 2021-22 Actual Special Tax
246-320-440-000	2	Excess ECU	\$0.00	\$0.00
246-320-450-000	2	Excess ECU	\$0.00	\$0.00
246-320-460-000	2	Excess ECU	\$0.00	\$0.00
246-320-470-000	2	Excess ECU	\$0.00	\$0.00
246-320-480-000	2	Excess ECU	\$0.00	\$0.00
246-320-490-000	2	Excess ECU	\$0.00	\$0.00
246-320-500-000	2	Excess ECU	\$0.00	\$0.00
246-320-510-000	2	Excess ECU	\$0.00	\$0.00
246-320-520-000	2	Excess ECU	\$0.00	\$0.00
246-320-530-000	2	Excess ECU	\$0.00	\$0.00
246-320-540-000	2	Excess ECU	\$0.00	\$0.00
246-320-550-000	2	Excess ECU	\$0.00	\$0.00
246-320-560-000	2	Excess ECU	\$0.00	\$0.00
246-320-570-000	2	Excess ECU	\$0.00	\$0.00
246-320-580-000	2	Excess ECU	\$0.00	\$0.00
246-320-590-000	2	Excess ECU	\$0.00	\$0.00
246-320-600-000	2	Excess ECU	\$0.00	\$0.00
246-320-610-000	2	Excess ECU	\$0.00	\$0.00
246-320-620-000	2	Excess ECU	\$0.00	\$0.00
246-320-630-000	2	Excess ECU	\$0.00	\$0.00
246-320-640-000	2	Excess ECU	\$0.00	\$0.00
246-320-650-000	2	Excess ECU	\$0.00	\$0.00
246-320-660-000	2	Excess ECU	\$0.00	\$0.00
246-320-670-000	2	Excess ECU	\$0.00	\$0.00
246-320-680-000	2	Excess ECU	\$0.00	\$0.00
246-320-690-000	2	Excess ECU	\$0.00	\$0.00
246-320-700-000	2	Excess ECU	\$0.00	\$0.00
246-320-710-000	2	Excess ECU	\$0.00	\$0.00
246-320-720-000	2	Excess ECU	\$0.00	\$0.00
246-320-730-000	2	Excess ECU	\$0.00	\$0.00
246-330-010-000	2	Prepaid	\$0.00	\$0.00
246-330-020-000	2	Prepaid	\$0.00	\$0.00
246-330-030-000	2	Prepaid	\$0.00	\$0.00
246-330-040-000	2	Prepaid	\$0.00	\$0.00
246-330-050-000	2	Prepaid	\$0.00	\$0.00
246-330-060-000	2	Prepaid	\$0.00	\$0.00
246-330-070-000	2	Developed	\$1,703.05	\$1,355.04
246-330-090-000	2	Developed	\$1,703.05	\$1,355.04
246-330-100-000	2	Prepaid	\$0.00	\$0.00
246-330-110-000	2	Prepaid	\$0.00	\$0.00
246-330-120-000	2	Developed	\$1,703.05	\$1,355.04
246-330-130-000	2	Developed	\$1,703.05	\$1,355.04
246-330-140-000	2	Developed	\$1,703.05	\$1,355.04
246-330-150-000	2	Developed	\$1,703.05	\$1,355.04
246-330-160-000	2	Developed	\$1,703.05	\$1,355.04
246-330-170-000	2	Developed	\$1,703.05	\$1,355.04
246-330-180-000	2	Developed	\$1,703.05	\$1,355.04
246-330-200-000	2	Developed	\$1,703.05	\$1,355.04
246-330-210-000	2	Developed	\$1,703.05	\$1,355.04
246-330-220-000	2	Prepaid	\$0.00	\$0.00
246-330-230-000	2	Prepaid	\$0.00	\$0.00
246-330-240-000	2	Prepaid	\$0.00	\$0.00
246-330-250-000	2	Prepaid	\$0.00	\$0.00

City of Tracy
CFD No. 98-1 (Plan C Properties)
Fiscal Year 2021-22 Special Tax Levy

Assessor's Parcel Numbers	Tax Zone	Development Status	FY 2021-22 Maximum Special Tax	FY 2021-22 Actual Special Tax
246-330-260-000	2	Prepaid	\$0.00	\$0.00
246-330-270-000	2	Developed	\$1,703.05	\$1,355.04
246-330-280-000	2	Developed	\$1,703.05	\$1,355.04
246-330-290-000	2	Prepaid	\$0.00	\$0.00
246-330-300-000	2	Developed	\$1,703.05	\$1,355.04
246-330-310-000	2	Prepaid	\$0.00	\$0.00
246-330-320-000	2	Prepaid	\$0.00	\$0.00
246-330-330-000	2	Developed	\$1,703.05	\$1,355.04
246-330-340-000	2	Developed	\$1,703.05	\$1,355.04
246-330-350-000	2	Developed	\$1,703.05	\$1,355.04
246-330-360-000	2	Developed	\$1,703.05	\$1,355.04
246-330-370-000	2	Developed	\$1,703.05	\$1,355.04
246-330-380-000	2	Developed	\$1,703.05	\$1,355.04
246-330-390-000	2	Developed	\$1,703.05	\$1,355.04
246-330-400-000	2	Developed	\$1,703.05	\$1,355.04
246-330-410-000	2	Developed	\$1,703.05	\$1,355.04
246-330-420-000	2	Developed	\$1,703.05	\$1,355.04
246-330-430-000	2	Developed	\$1,703.05	\$1,355.04
246-330-440-000	2	Developed	\$1,703.05	\$1,355.04
246-330-450-000	2	Developed	\$1,703.05	\$1,355.04
246-330-460-000	2	Developed	\$1,703.05	\$1,355.04
246-330-470-000	2	Developed	\$1,703.05	\$1,355.04
246-330-480-000	2	Developed	\$1,703.05	\$1,355.04
246-330-490-000	2	Prepaid	\$0.00	\$0.00
246-330-500-000	2	Undeveloped	\$22,382.35	\$0.00
248-040-340-000	2	Developed	\$1,703.05	\$1,355.04
248-050-200-000	2	Developed	\$1,703.05	\$1,355.04
248-250-230-000	2	Developed	\$1,703.05	\$1,355.04
248-250-240-000	2	Developed	\$1,703.05	\$1,355.04
248-250-250-000	2	Developed	\$1,703.05	\$1,355.04
248-250-270-000	2	Developed	\$1,703.05	\$1,355.04
248-250-280-000	2	Developed	\$1,703.05	\$1,355.04
248-250-290-000	2	Developed	\$1,703.05	\$1,355.04
248-250-300-000	2	Developed	\$1,703.05	\$1,355.04
248-250-310-000	2	Developed	\$1,703.05	\$1,355.04
248-250-320-000	2	Developed	\$1,703.05	\$1,355.04
248-250-330-000	2	Developed	\$1,703.05	\$1,355.04
248-250-340-000	2	Developed	\$1,703.05	\$1,355.04
248-250-350-000	2	Developed	\$1,703.05	\$1,355.04
248-250-360-000	2	Developed	\$1,703.05	\$1,355.04
248-250-370-000	2	Developed	\$1,703.05	\$1,355.04
248-250-380-000	2	Developed	\$1,703.05	\$1,355.04
248-250-390-000	2	Developed	\$1,703.05	\$1,355.04
248-250-400-000	2	Developed	\$1,703.05	\$1,355.04
248-250-410-000	2	Developed	\$1,703.05	\$1,355.04
248-250-420-000	2	Developed	\$1,703.05	\$1,355.04
248-250-430-000	2	Developed	\$1,703.05	\$1,355.04
248-250-440-000	2	Developed	\$1,703.05	\$1,355.04
248-250-450-000	2	Developed	\$1,703.05	\$1,355.04
248-250-460-000	2	Developed	\$1,703.05	\$1,355.04
248-250-470-000	2	Developed	\$1,703.05	\$1,355.04
248-250-480-000	2	Developed	\$1,703.05	\$1,355.04
248-250-490-000	2	Developed	\$1,703.05	\$1,355.04

City of Tracy
CFD No. 98-1 (Plan C Properties)
Fiscal Year 2021-22 Special Tax Levy

Assessor's Parcel Numbers	Tax Zone	Development Status	FY 2021-22 Maximum Special Tax	FY 2021-22 Actual Special Tax
248-260-410-000	2	Developed	\$1,703.05	\$1,355.04
248-260-420-000	2	Developed	\$1,703.05	\$1,355.04
248-260-430-000	2	Developed	\$1,703.05	\$1,355.04
248-260-440-000	2	Developed	\$1,703.05	\$1,355.04
248-260-450-000	2	Developed	\$1,703.05	\$1,355.04
248-260-460-000	2	Developed	\$1,703.05	\$1,355.04
248-260-470-000	2	Developed	\$1,703.05	\$1,355.04
248-300-170-000	2	Developed	\$1,703.05	\$1,355.04
248-300-180-000	2	Developed	\$1,703.05	\$1,355.04
248-300-190-000	2	Developed	\$1,703.05	\$1,355.04
248-300-200-000	2	Developed	\$1,703.05	\$1,355.04
248-300-210-000	2	Developed	\$1,703.05	\$1,355.04
248-300-710-000	2	Developed	\$1,703.05	\$1,355.04
248-340-010-000	2	Developed	\$1,703.05	\$1,355.04
248-340-020-000	2	Developed	\$1,703.05	\$1,355.04
248-340-030-000	2	Developed	\$1,703.05	\$1,355.04
248-340-040-000	2	Developed	\$1,703.05	\$1,355.04
248-340-050-000	2	Developed	\$1,703.05	\$1,355.04
248-340-060-000	2	Developed	\$1,703.05	\$1,355.04
248-340-070-000	2	Developed	\$1,703.05	\$1,355.04
248-340-080-000	2	Developed	\$1,703.05	\$1,355.04
248-340-090-000	2	Developed	\$1,703.05	\$1,355.04
248-340-100-000	2	Developed	\$1,703.05	\$1,355.04
248-340-110-000	2	Developed	\$1,703.05	\$1,355.04
248-340-120-000	2	Developed	\$1,703.05	\$1,355.04
248-340-130-000	2	Developed	\$1,703.05	\$1,355.04
248-340-140-000	2	Developed	\$1,703.05	\$1,355.04
248-340-150-000	2	Developed	\$1,703.05	\$1,355.04
248-340-160-000	2	Developed	\$1,703.05	\$1,355.04
248-340-170-000	2	Developed	\$1,703.05	\$1,355.04
248-340-180-000	2	Developed	\$1,703.05	\$1,355.04
248-340-190-000	2	Developed	\$1,703.05	\$1,355.04
248-340-200-000	2	Developed	\$1,703.05	\$1,355.04
248-340-210-000	2	Developed	\$1,703.05	\$1,355.04
248-340-220-000	2	Developed	\$1,703.05	\$1,355.04
248-340-230-000	2	Developed	\$1,703.05	\$1,355.04
248-340-240-000	2	Developed	\$1,703.05	\$1,355.04
248-340-250-000	2	Developed	\$1,703.05	\$1,355.04
248-340-260-000	2	Developed	\$1,703.05	\$1,355.04
248-340-270-000	2	Developed	\$1,703.05	\$1,355.04
248-340-280-000	2	Developed	\$1,703.05	\$1,355.04
248-340-290-000	2	Developed	\$1,703.05	\$1,355.04
248-340-300-000	2	Developed	\$1,703.05	\$1,355.04
248-340-310-000	2	Developed	\$1,703.05	\$1,355.04
248-340-320-000	2	Developed	\$1,703.05	\$1,355.04
248-340-330-000	2	Developed	\$1,703.05	\$1,355.04
248-340-340-000	2	Developed	\$1,703.05	\$1,355.04
248-340-350-000	2	Developed	\$1,703.05	\$1,355.04
248-340-360-000	2	Developed	\$1,703.05	\$1,355.04
248-340-370-000	2	Developed	\$1,703.05	\$1,355.04
248-340-380-000	2	Developed	\$1,703.05	\$1,355.04
248-340-390-000	2	Developed	\$1,703.05	\$1,355.04
248-340-400-000	2	Developed	\$1,703.05	\$1,355.04

City of Tracy
CFD No. 98-1 (Plan C Properties)
Fiscal Year 2021-22 Special Tax Levy

Assessor's Parcel Numbers	Tax Zone	Development Status	FY 2021-22 Maximum Special Tax	FY 2021-22 Actual Special Tax
248-340-410-000	2	Developed	\$1,703.05	\$1,355.04
248-340-420-000	2	Developed	\$1,703.05	\$1,355.04
248-340-430-000	2	Developed	\$1,703.05	\$1,355.04
248-340-440-000	2	Developed	\$1,703.05	\$1,355.04
248-340-450-000	2	Developed	\$1,703.05	\$1,355.04
248-340-480-000	2	Developed	\$1,703.05	\$1,355.04
248-340-490-000	2	Developed	\$1,703.05	\$1,355.04
248-340-500-000	2	Developed	\$1,703.05	\$1,355.04
248-340-510-000	2	Developed	\$1,703.05	\$1,355.04
248-340-520-000	2	Developed	\$1,703.05	\$1,355.04
248-340-530-000	2	Developed	\$1,703.05	\$1,355.04
248-340-540-000	2	Developed	\$1,703.05	\$1,355.04
248-340-550-000	2	Developed	\$1,703.05	\$1,355.04
248-340-560-000	2	Developed	\$1,703.05	\$1,355.04
248-340-570-000	2	Developed	\$1,703.05	\$1,355.04
248-340-580-000	2	Developed	\$1,703.05	\$1,355.04
248-340-590-000	2	Developed	\$1,703.05	\$1,355.04
248-340-600-000	2	Developed	\$1,703.05	\$1,355.04
248-340-610-000	2	Developed	\$1,703.05	\$1,355.04
248-340-620-000	2	Developed	\$1,703.05	\$1,355.04
248-340-630-000	2	Developed	\$1,703.05	\$1,355.04
248-340-640-000	2	Developed	\$1,703.05	\$1,355.04
248-340-650-000	2	Developed	\$1,703.05	\$1,355.04
248-340-660-000	2	Developed	\$1,703.05	\$1,355.04
248-340-670-000	2	Developed	\$1,703.05	\$1,355.04
248-340-680-000	2	Developed	\$1,703.05	\$1,355.04
248-340-690-000	2	Developed	\$1,703.05	\$1,355.04
248-340-700-000	2	Developed	\$1,703.05	\$1,355.04
248-340-710-000	2	Developed	\$1,703.05	\$1,355.04
248-340-720-000	2	Developed	\$1,703.05	\$1,355.04
248-340-730-000	2	Developed	\$1,703.05	\$1,355.04
248-340-740-000	2	Developed	\$1,703.05	\$1,355.04
248-340-750-000	2	Developed	\$1,703.05	\$1,355.04
248-340-760-000	2	Developed	\$1,703.05	\$1,355.04
248-340-770-000	2	Developed	\$1,703.05	\$1,355.04
248-340-780-000	2	Developed	\$1,703.05	\$1,355.04
248-340-790-000	2	Developed	\$1,703.05	\$1,355.04
248-340-800-000	2	Developed	\$1,703.05	\$1,355.04
248-340-810-000	2	Developed	\$1,703.05	\$1,355.04
248-340-820-000	2	Developed	\$1,703.05	\$1,355.04
248-340-830-000	2	Developed	\$1,703.05	\$1,355.04
248-340-840-000	2	Developed	\$1,703.05	\$1,355.04
248-340-850-000	2	Developed	\$1,703.05	\$1,355.04
248-340-860-000	2	Developed	\$1,703.05	\$1,355.04
248-350-010-000	2	Developed	\$1,703.05	\$1,355.04
248-350-020-000	2	Developed	\$1,703.05	\$1,355.04
248-350-030-000	2	Developed	\$1,703.05	\$1,355.04
248-350-040-000	2	Developed	\$1,703.05	\$1,355.04
248-350-050-000	2	Developed	\$1,703.05	\$1,355.04
248-350-060-000	2	Developed	\$1,703.05	\$1,355.04
248-350-070-000	2	Developed	\$1,703.05	\$1,355.04
248-350-080-000	2	Developed	\$1,703.05	\$1,355.04
248-350-090-000	2	Developed	\$1,703.05	\$1,355.04

City of Tracy
CFD No. 98-1 (Plan C Properties)
Fiscal Year 2021-22 Special Tax Levy

Assessor's Parcel Numbers	Tax Zone	Development Status	FY 2021-22 Maximum Special Tax	FY 2021-22 Actual Special Tax
248-350-100-000	2	Developed	\$1,703.05	\$1,355.04
248-350-110-000	2	Developed	\$1,703.05	\$1,355.04
248-350-120-000	2	Developed	\$1,703.05	\$1,355.04
248-350-130-000	2	Developed	\$1,703.05	\$1,355.04
248-350-140-000	2	Developed	\$1,703.05	\$1,355.04
248-350-150-000	2	Developed	\$1,703.05	\$1,355.04
248-350-190-000	2	Developed	\$1,703.05	\$1,355.04
248-350-200-000	2	Developed	\$1,703.05	\$1,355.04
248-350-210-000	2	Developed	\$1,703.05	\$1,355.04
248-350-220-000	2	Developed	\$1,703.05	\$1,355.04
248-350-230-000	2	Developed	\$1,703.05	\$1,355.04
248-350-240-000	2	Developed	\$1,703.05	\$1,355.04
248-350-250-000	2	Developed	\$1,703.05	\$1,355.04
248-350-260-000	2	Developed	\$1,703.05	\$1,355.04
248-350-270-000	2	Developed	\$1,703.05	\$1,355.04
248-350-280-000	2	Developed	\$1,703.05	\$1,355.04
248-350-300-000	2	Developed	\$1,703.05	\$1,355.04
248-350-310-000	2	Developed	\$1,703.05	\$1,355.04
248-350-320-000	2	Developed	\$1,703.05	\$1,355.04
248-350-330-000	2	Developed	\$1,703.05	\$1,355.04
248-350-340-000	2	Developed	\$1,703.05	\$1,355.04
248-350-350-000	2	Developed	\$1,703.05	\$1,355.04
248-350-360-000	2	Developed	\$1,703.05	\$1,355.04
248-350-370-000	2	Developed	\$1,703.05	\$1,355.04
248-350-380-000	2	Developed	\$1,703.05	\$1,355.04
248-350-390-000	2	Developed	\$1,703.05	\$1,355.04
248-350-400-000	2	Developed	\$1,703.05	\$1,355.04
248-350-410-000	2	Developed	\$1,703.05	\$1,355.04
248-350-420-000	2	Developed	\$1,703.05	\$1,355.04
248-350-430-000	2	Developed	\$1,703.05	\$1,355.04
248-350-440-000	2	Developed	\$1,703.05	\$1,355.04
248-350-450-000	2	Developed	\$1,703.05	\$1,355.04
248-350-460-000	2	Developed	\$1,703.05	\$1,355.04
248-350-470-000	2	Developed	\$1,703.05	\$1,355.04
248-350-480-000	2	Developed	\$1,703.05	\$1,355.04
248-350-490-000	2	Developed	\$1,703.05	\$1,355.04
248-350-500-000	2	Developed	\$1,703.05	\$1,355.04
248-350-510-000	2	Developed	\$1,703.05	\$1,355.04
248-350-520-000	2	Developed	\$1,703.05	\$1,355.04
248-350-530-000	2	Developed	\$1,703.05	\$1,355.04
248-350-540-000	2	Developed	\$1,703.05	\$1,355.04
248-350-560-000	2	Developed	\$1,703.05	\$1,355.04
248-350-570-000	2	Developed	\$1,703.05	\$1,355.04
248-350-580-000	2	Developed	\$1,703.05	\$1,355.04
248-350-590-000	2	Developed	\$1,703.05	\$1,355.04
248-350-600-000	2	Developed	\$1,703.05	\$1,355.04
248-350-610-000	2	Developed	\$1,703.05	\$1,355.04
248-350-620-000	2	Developed	\$1,703.05	\$1,355.04
248-350-630-000	2	Developed	\$1,703.05	\$1,355.04
248-350-640-000	2	Developed	\$1,703.05	\$1,355.04
248-350-650-000	2	Developed	\$1,703.05	\$1,355.04
248-350-660-000	2	Developed	\$1,703.05	\$1,355.04
248-350-670-000	2	Developed	\$1,703.05	\$1,355.04

City of Tracy
CFD No. 98-1 (Plan C Properties)
Fiscal Year 2021-22 Special Tax Levy

Assessor's Parcel Numbers	Tax Zone	Development Status	FY 2021-22 Maximum Special Tax	FY 2021-22 Actual Special Tax
248-350-680-000	2	Developed	\$1,703.05	\$1,355.04
248-350-690-000	2	Developed	\$1,703.05	\$1,355.04
248-350-700-000	2	Developed	\$1,703.05	\$1,355.04
248-360-020-000	2	Developed	\$1,703.05	\$1,355.04
248-360-030-000	2	Developed	\$1,703.05	\$1,355.04
248-360-050-000	2	Developed	\$1,703.05	\$1,355.04
248-360-060-000	2	Developed	\$1,703.05	\$1,355.04
248-360-080-000	2	Developed	\$1,703.05	\$1,355.04
248-360-090-000	2	Developed	\$1,703.05	\$1,355.04
248-360-100-000	2	Developed	\$1,703.05	\$1,355.04
248-360-110-000	2	Developed	\$1,703.05	\$1,355.04
248-360-130-000	2	Developed	\$1,703.05	\$1,355.04
248-360-140-000	2	Developed	\$1,703.05	\$1,355.04
248-360-150-000	2	Developed	\$1,703.05	\$1,355.04
248-360-160-000	2	Developed	\$1,703.05	\$1,355.04
248-360-170-000	2	Developed	\$1,703.05	\$1,355.04
248-360-180-000	2	Developed	\$1,703.05	\$1,355.04
248-360-190-000	2	Developed	\$1,703.05	\$1,355.04
248-360-200-000	2	Developed	\$1,703.05	\$1,355.04
248-360-210-000	2	Developed	\$1,703.05	\$1,355.04
248-360-220-000	2	Developed	\$1,703.05	\$1,355.04
248-360-230-000	2	Developed	\$1,703.05	\$1,355.04
248-360-240-000	2	Developed	\$1,703.05	\$1,355.04
248-360-250-000	2	Developed	\$1,703.05	\$1,355.04
248-360-260-000	2	Developed	\$1,703.05	\$1,355.04
248-360-270-000	2	Developed	\$1,703.05	\$1,355.04
248-360-280-000	2	Developed	\$1,703.05	\$1,355.04
248-360-290-000	2	Developed	\$1,703.05	\$1,355.04
248-360-320-000	2	Developed	\$1,703.05	\$1,355.04
248-360-330-000	2	Developed	\$1,703.05	\$1,355.04
248-360-340-000	2	Developed	\$1,703.05	\$1,355.04
248-360-350-000	2	Developed	\$1,703.05	\$1,355.04
248-360-360-000	2	Developed	\$1,703.05	\$1,355.04
248-360-370-000	2	Developed	\$1,703.05	\$1,355.04
248-360-380-000	2	Developed	\$1,703.05	\$1,355.04
248-360-390-000	2	Developed	\$1,703.05	\$1,355.04
248-360-400-000	2	Developed	\$1,703.05	\$1,355.04
248-360-410-000	2	Developed	\$1,703.05	\$1,355.04
248-360-420-000	2	Developed	\$1,703.05	\$1,355.04
248-360-430-000	2	Developed	\$1,703.05	\$1,355.04
248-360-440-000	2	Developed	\$1,703.05	\$1,355.04
248-360-450-000	2	Developed	\$1,703.05	\$1,355.04
248-360-460-000	2	Developed	\$1,703.05	\$1,355.04
248-360-470-000	2	Developed	\$1,703.05	\$1,355.04
248-360-480-000	2	Developed	\$1,703.05	\$1,355.04
248-360-490-000	2	Developed	\$1,703.05	\$1,355.04
248-360-500-000	2	Developed	\$1,703.05	\$1,355.04
248-360-510-000	2	Developed	\$1,703.05	\$1,355.04
248-360-520-000	2	Developed	\$1,703.05	\$1,355.04
248-360-530-000	2	Developed	\$1,703.05	\$1,355.04
248-360-540-000	2	Developed	\$1,703.05	\$1,355.04
248-370-330-000	2	Developed	\$1,703.05	\$1,355.04
248-380-080-000	2	Developed	\$1,703.05	\$1,355.04

City of Tracy
CFD No. 98-1 (Plan C Properties)
Fiscal Year 2021-22 Special Tax Levy

Assessor's Parcel Numbers	Tax Zone	Development Status	FY 2021-22 Maximum Special Tax	FY 2021-22 Actual Special Tax
248-380-090-000	2	Developed	\$1,703.05	\$1,355.04
248-380-100-000	2	Developed	\$1,703.05	\$1,355.04
248-380-110-000	2	Developed	\$1,703.05	\$1,355.04
248-380-120-000	2	Developed	\$1,703.05	\$1,355.04
248-380-130-000	2	Developed	\$1,703.05	\$1,355.04
248-380-140-000	2	Developed	\$1,703.05	\$1,355.04
248-380-150-000	2	Developed	\$1,703.05	\$1,355.04
248-380-160-000	2	Developed	\$1,703.05	\$1,355.04
248-380-170-000	2	Developed	\$1,703.05	\$1,355.04
248-380-180-000	2	Developed	\$1,703.05	\$1,355.04
248-380-190-000	2	Developed	\$1,703.05	\$1,355.04
248-380-200-000	2	Developed	\$1,703.05	\$1,355.04
248-380-220-000	2	Developed	\$1,703.05	\$1,355.04
248-380-230-000	2	Developed	\$1,703.05	\$1,355.04
248-380-240-000	2	Developed	\$1,703.05	\$1,355.04
248-380-250-000	2	Developed	\$1,703.05	\$1,355.04
248-380-260-000	2	Developed	\$1,703.05	\$1,355.04
248-380-280-000	2	Developed	\$1,703.05	\$1,355.04
248-380-300-000	2	Developed	\$1,703.05	\$1,355.04
248-380-310-000	2	Developed	\$1,703.05	\$1,355.04
248-380-320-000	2	Developed	\$1,703.05	\$1,355.04
248-380-330-000	2	Developed	\$1,703.05	\$1,355.04
248-380-340-000	2	Developed	\$1,703.05	\$1,355.04
248-380-350-000	2	Developed	\$1,703.05	\$1,355.04
248-380-360-000	2	Developed	\$1,703.05	\$1,355.04
248-380-370-000	2	Developed	\$1,703.05	\$1,355.04
248-380-380-000	2	Developed	\$1,703.05	\$1,355.04
248-380-390-000	2	Developed	\$1,703.05	\$1,355.04
248-380-400-000	2	Developed	\$1,703.05	\$1,355.04
248-380-410-000	2	Developed	\$1,703.05	\$1,355.04
248-380-420-000	2	Developed	\$1,703.05	\$1,355.04
248-380-430-000	2	Developed	\$1,703.05	\$1,355.04
248-380-440-000	2	Developed	\$1,703.05	\$1,355.04
248-380-450-000	2	Developed	\$1,703.05	\$1,355.04
248-380-460-000	2	Developed	\$1,703.05	\$1,355.04
248-380-470-000	2	Developed	\$1,703.05	\$1,355.04
248-380-480-000	2	Developed	\$1,703.05	\$1,355.04
248-380-490-000	2	Developed	\$1,703.05	\$1,355.04
248-380-500-000	2	Developed	\$1,703.05	\$1,355.04
248-380-510-000	2	Developed	\$1,703.05	\$1,355.04
248-500-010-000	2	Developed	\$1,703.05	\$1,355.04
248-500-020-000	2	Developed	\$1,703.05	\$1,355.04
248-500-030-000	2	Developed	\$1,703.05	\$1,355.04
248-500-040-000	2	Developed	\$1,703.05	\$1,355.04
248-500-050-000	2	Developed	\$1,703.05	\$1,355.04
248-500-060-000	2	Developed	\$1,703.05	\$1,355.04
248-500-070-000	2	Developed	\$1,703.05	\$1,355.04
248-500-080-000	2	Developed	\$1,703.05	\$1,355.04
248-500-090-000	2	Developed	\$1,703.05	\$1,355.04
248-500-100-000	2	Developed	\$1,703.05	\$1,355.04
248-500-110-000	2	Developed	\$1,703.05	\$1,355.04
248-500-120-000	2	Developed	\$1,703.05	\$1,355.04
248-500-130-000	2	Developed	\$1,703.05	\$1,355.04

City of Tracy
CFD No. 98-1 (Plan C Properties)
Fiscal Year 2021-22 Special Tax Levy

Assessor's Parcel Numbers	Tax Zone	Development Status	FY 2021-22 Maximum Special Tax	FY 2021-22 Actual Special Tax
248-500-150-000	2	Developed	\$1,703.05	\$1,355.04
248-500-160-000	2	Developed	\$1,703.05	\$1,355.04
248-500-170-000	2	Developed	\$1,703.05	\$1,355.04
248-500-180-000	2	Developed	\$1,703.05	\$1,355.04
248-500-190-000	2	Developed	\$1,703.05	\$1,355.04
248-500-200-000	2	Developed	\$1,703.05	\$1,355.04
248-500-210-000	2	Developed	\$1,703.05	\$1,355.04
248-500-220-000	2	Developed	\$1,703.05	\$1,355.04
248-500-230-000	2	Developed	\$1,703.05	\$1,355.04
248-500-240-000	2	Developed	\$1,703.05	\$1,355.04
248-500-250-000	2	Developed	\$1,703.05	\$1,355.04
248-500-260-000	2	Developed	\$1,703.05	\$1,355.04
248-500-270-000	2	Developed	\$1,703.05	\$1,355.04
248-500-280-000	2	Developed	\$1,703.05	\$1,355.04
248-500-290-000	2	Developed	\$1,703.05	\$1,355.04
248-500-300-000	2	Developed	\$1,703.05	\$1,355.04
248-500-310-000	2	Developed	\$1,703.05	\$1,355.04
248-500-320-000	2	Developed	\$1,703.05	\$1,355.04
248-500-330-000	2	Developed	\$1,703.05	\$1,355.04
248-500-340-000	2	Developed	\$1,703.05	\$1,355.04
248-500-350-000	2	Developed	\$1,703.05	\$1,355.04
248-500-360-000	2	Developed	\$1,703.05	\$1,355.04
248-500-370-000	2	Developed	\$1,703.05	\$1,355.04
248-500-380-000	2	Developed	\$1,703.05	\$1,355.04
248-500-390-000	2	Developed	\$1,703.05	\$1,355.04
248-500-400-000	2	Developed	\$1,703.05	\$1,355.04
248-500-410-000	2	Developed	\$1,703.05	\$1,355.04
248-530-010-000	2	Developed	\$1,703.05	\$1,355.04
248-530-020-000	2	Developed	\$1,703.05	\$1,355.04
248-530-030-000	2	Developed	\$1,703.05	\$1,355.04
248-530-040-000	2	Developed	\$1,703.05	\$1,355.04
248-530-050-000	2	Developed	\$1,703.05	\$1,355.04
248-530-060-000	2	Developed	\$1,703.05	\$1,355.04
248-530-070-000	2	Developed	\$1,703.05	\$1,355.04
248-530-080-000	2	Developed	\$1,703.05	\$1,355.04
248-530-090-000	2	Developed	\$1,703.05	\$1,355.04
248-530-100-000	2	Developed	\$1,703.05	\$1,355.04
248-530-110-000	2	Developed	\$1,703.05	\$1,355.04
248-530-120-000	2	Developed	\$1,703.05	\$1,355.04
248-530-130-000	2	Developed	\$1,703.05	\$1,355.04
248-530-140-000	2	Developed	\$1,703.05	\$1,355.04
248-530-150-000	2	Developed	\$1,703.05	\$1,355.04
248-530-180-000	2	Developed	\$1,703.05	\$1,355.04
248-530-190-000	2	Developed	\$1,703.05	\$1,355.04
248-530-200-000	2	Developed	\$1,703.05	\$1,355.04
248-530-210-000	2	Developed	\$1,703.05	\$1,355.04
248-540-010-000	2	Developed	\$1,703.05	\$1,355.04
248-540-020-000	2	Developed	\$1,703.05	\$1,355.04
248-540-030-000	2	Developed	\$1,703.05	\$1,355.04
248-540-040-000	2	Developed	\$1,703.05	\$1,355.04
248-540-050-000	2	Developed	\$1,703.05	\$1,355.04
248-540-060-000	2	Developed	\$1,703.05	\$1,355.04
248-540-070-000	2	Developed	\$1,703.05	\$1,355.04

City of Tracy
CFD No. 98-1 (Plan C Properties)
Fiscal Year 2021-22 Special Tax Levy

Assessor's Parcel Numbers	Tax Zone	Development Status	FY 2021-22 Maximum Special Tax	FY 2021-22 Actual Special Tax
248-540-080-000	2	Developed	\$1,703.05	\$1,355.04
248-540-090-000	2	Developed	\$1,703.05	\$1,355.04
248-540-100-000	2	Developed	\$1,703.05	\$1,355.04
248-540-110-000	2	Developed	\$1,703.05	\$1,355.04
248-540-120-000	2	Developed	\$1,703.05	\$1,355.04
248-540-130-000	2	Developed	\$1,703.05	\$1,355.04
248-540-140-000	2	Developed	\$1,703.05	\$1,355.04
248-540-150-000	2	Developed	\$1,703.05	\$1,355.04
248-540-160-000	2	Developed	\$1,703.05	\$1,355.04
248-540-250-000	2	Developed	\$1,703.05	\$1,355.04
248-540-260-000	2	Developed	\$1,703.05	\$1,355.04
248-540-270-000	2	Developed	\$1,703.05	\$1,355.04
248-540-280-000	2	Developed	\$1,703.05	\$1,355.04
248-540-290-000	2	Developed	\$1,703.05	\$1,355.04
248-540-300-000	2	Developed	\$1,703.05	\$1,355.04
248-540-310-000	2	Developed	\$1,703.05	\$1,355.04
248-540-320-000	2	Developed	\$1,703.05	\$1,355.04
248-540-330-000	2	Developed	\$1,703.05	\$1,355.04
248-540-340-000	2	Developed	\$1,703.05	\$1,355.04
248-540-350-000	2	Developed	\$1,703.05	\$1,355.04
248-540-360-000	2	Developed	\$1,703.05	\$1,355.04
248-540-370-000	2	Developed	\$1,703.05	\$1,355.04
248-540-380-000	2	Developed	\$1,703.05	\$1,355.04
248-540-390-000	2	Developed	\$1,703.05	\$1,355.04
248-540-400-000	2	Developed	\$1,703.05	\$1,355.04
248-540-410-000	2	Developed	\$1,703.05	\$1,355.04
248-540-420-000	2	Developed	\$1,703.05	\$1,355.04
248-540-430-000	2	Developed	\$1,703.05	\$1,355.04
248-540-440-000	2	Developed	\$1,703.05	\$1,355.04
248-540-450-000	2	Developed	\$1,703.05	\$1,355.04
248-540-460-000	2	Developed	\$1,703.05	\$1,355.04
248-540-470-000	2	Developed	\$1,703.05	\$1,355.04
248-540-480-000	2	Developed	\$1,703.05	\$1,355.04
248-540-490-000	2	Developed	\$1,703.05	\$1,355.04
248-540-500-000	2	Developed	\$1,703.05	\$1,355.04
248-540-510-000	2	Developed	\$1,703.05	\$1,355.04
248-540-520-000	2	Developed	\$1,703.05	\$1,355.04
248-540-530-000	2	Developed	\$1,703.05	\$1,355.04
248-540-540-000	2	Developed	\$1,703.05	\$1,355.04
248-540-550-000	2	Developed	\$1,703.05	\$1,355.04
248-540-560-000	2	Developed	\$1,703.05	\$1,355.04
248-540-570-000	2	Developed	\$1,703.05	\$1,355.04
248-540-580-000	2	Developed	\$1,703.05	\$1,355.04
248-540-590-000	2	Developed	\$1,703.05	\$1,355.04
248-540-600-000	2	Developed	\$1,703.05	\$1,355.04
248-540-610-000	2	Developed	\$1,703.05	\$1,355.04
248-540-620-000	2	Developed	\$1,703.05	\$1,355.04
248-540-630-000	2	Developed	\$1,703.05	\$1,355.04
248-540-640-000	2	Developed	\$1,703.05	\$1,355.04
248-540-650-000	2	Developed	\$1,703.05	\$1,355.04
248-540-660-000	2	Developed	\$1,703.05	\$1,355.04
248-540-670-000	2	Developed	\$1,703.05	\$1,355.04
248-540-680-000	2	Developed	\$1,703.05	\$1,355.04

City of Tracy
CFD No. 98-1 (Plan C Properties)
Fiscal Year 2021-22 Special Tax Levy

Assessor's Parcel Numbers	Tax Zone	Development Status	FY 2021-22 Maximum Special Tax	FY 2021-22 Actual Special Tax
248-600-010-000	2	Developed	\$1,703.05	\$1,355.04
248-600-020-000	2	Developed	\$1,703.05	\$1,355.04
248-600-030-000	2	Developed	\$1,703.05	\$1,355.04
248-600-040-000	2	Developed	\$1,703.05	\$1,355.04
248-600-050-000	2	Developed	\$1,703.05	\$1,355.04
248-600-060-000	2	Developed	\$1,703.05	\$1,355.04
248-600-070-000	2	Developed	\$1,703.05	\$1,355.04
248-600-080-000	2	Developed	\$1,703.05	\$1,355.04
248-600-090-000	2	Developed	\$1,703.05	\$1,355.04
248-600-100-000	2	Developed	\$1,703.05	\$1,355.04
248-600-110-000	2	Developed	\$1,703.05	\$1,355.04
248-600-120-000	2	Developed	\$1,703.05	\$1,355.04
248-600-130-000	2	Developed	\$1,703.05	\$1,355.04
248-600-140-000	2	Developed	\$1,703.05	\$1,355.04
248-600-150-000	2	Developed	\$1,703.05	\$1,355.04
248-600-160-000	2	Developed	\$1,703.05	\$1,355.04
248-600-170-000	2	Developed	\$1,703.05	\$1,355.04
248-600-180-000	2	Developed	\$1,703.05	\$1,355.04
248-600-190-000	2	Developed	\$1,703.05	\$1,355.04
248-600-200-000	2	Developed	\$1,703.05	\$1,355.04
248-600-210-000	2	Developed	\$1,703.05	\$1,355.04
248-600-220-000	2	Developed	\$1,703.05	\$1,355.04
248-600-230-000	2	Developed	\$1,703.05	\$1,355.04
248-600-240-000	2	Developed	\$1,703.05	\$1,355.04
248-600-250-000	2	Developed	\$1,703.05	\$1,355.04
248-600-260-000	2	Developed	\$1,703.05	\$1,355.04
248-600-270-000	2	Developed	\$1,703.05	\$1,355.04
248-600-280-000	2	Developed	\$1,703.05	\$1,355.04
248-600-290-000	2	Developed	\$1,703.05	\$1,355.04
248-600-300-000	2	Developed	\$1,703.05	\$1,355.04
248-600-310-000	2	Developed	\$1,703.05	\$1,355.04
248-600-320-000	2	Developed	\$1,703.05	\$1,355.04
248-600-330-000	2	Developed	\$1,703.05	\$1,355.04
248-600-340-000	2	Developed	\$1,703.05	\$1,355.04
248-600-350-000	2	Developed	\$1,703.05	\$1,355.04
248-600-360-000	2	Developed	\$1,703.05	\$1,355.04
248-600-370-000	2	Developed	\$1,703.05	\$1,355.04
248-600-380-000	2	Developed	\$1,703.05	\$1,355.04
248-600-390-000	2	Developed	\$1,703.05	\$1,355.04
248-600-400-000	2	Developed	\$1,703.05	\$1,355.04
248-650-010-000	2	Developed	\$1,703.05	\$1,355.04
248-650-020-000	2	Developed	\$1,703.05	\$1,355.04
248-650-030-000	2	Developed	\$1,703.05	\$1,355.04
248-650-040-000	2	Developed	\$1,703.05	\$1,355.04
248-650-050-000	2	Developed	\$1,703.05	\$1,355.04
248-650-060-000	2	Developed	\$1,703.05	\$1,355.04
248-650-070-000	2	Developed	\$1,703.05	\$1,355.04
248-650-080-000	2	Developed	\$1,703.05	\$1,355.04
248-650-090-000	2	Developed	\$1,703.05	\$1,355.04
248-650-100-000	2	Developed	\$1,703.05	\$1,355.04
248-650-110-000	2	Developed	\$1,703.05	\$1,355.04
248-650-120-000	2	Developed	\$1,703.05	\$1,355.04
248-650-130-000	2	Developed	\$1,703.05	\$1,355.04

City of Tracy
CFD No. 98-1 (Plan C Properties)
Fiscal Year 2021-22 Special Tax Levy

Assessor's Parcel Numbers	Tax Zone	Development Status	FY 2021-22 Maximum Special Tax	FY 2021-22 Actual Special Tax
248-650-140-000	2	Developed	\$1,703.05	\$1,355.04
248-650-150-000	2	Developed	\$1,703.05	\$1,355.04
248-650-160-000	2	Developed	\$1,703.05	\$1,355.04
248-650-170-000	2	Developed	\$1,703.05	\$1,355.04
248-650-180-000	2	Developed	\$1,703.05	\$1,355.04
248-650-190-000	2	Developed	\$1,703.05	\$1,355.04
248-650-200-000	2	Developed	\$1,703.05	\$1,355.04
248-650-210-000	2	Developed	\$1,703.05	\$1,355.04
248-650-220-000	2	Developed	\$1,703.05	\$1,355.04
248-650-230-000	2	Developed	\$1,703.05	\$1,355.04
248-650-240-000	2	Developed	\$1,703.05	\$1,355.04
248-650-250-000	2	Developed	\$1,703.05	\$1,355.04
248-650-260-000	2	Developed	\$1,703.05	\$1,355.04
248-650-270-000	2	Developed	\$1,703.05	\$1,355.04
248-650-280-000	2	Developed	\$1,703.05	\$1,355.04
248-650-290-000	2	Developed	\$1,703.05	\$1,355.04
248-650-300-000	2	Developed	\$1,703.05	\$1,355.04
248-650-310-000	2	Developed	\$1,703.05	\$1,355.04
248-650-320-000	2	Developed	\$1,703.05	\$1,355.04
248-650-340-000	2	Developed	\$1,703.05	\$1,355.04
248-650-350-000	2	Developed	\$1,703.05	\$1,355.04
248-650-360-000	2	Developed	\$1,703.05	\$1,355.04
248-650-370-000	2	Developed	\$1,703.05	\$1,355.04
248-650-380-000	2	Developed	\$1,703.05	\$1,355.04
248-650-390-000	2	Developed	\$1,703.05	\$1,355.04
248-650-400-000	2	Developed	\$1,703.05	\$1,355.04
248-650-410-000	2	Undeveloped	\$5,940.65	\$0.00
248-650-420-000	2	Undeveloped	\$5,881.83	\$0.00
248-650-430-000	2	Developed	\$1,703.05	\$1,355.04
248-650-440-000	2	Developed	\$1,703.05	\$1,355.04
248-650-450-000	2	Developed	\$1,703.05	\$1,355.04
248-650-460-000	2	Developed	\$1,703.05	\$1,355.04
248-650-470-000	2	Developed	\$1,703.05	\$1,355.04
248-650-480-000	2	Developed	\$1,703.05	\$1,355.04
248-650-490-000	2	Developed	\$1,703.05	\$1,355.04
248-650-500-000	2	Developed	\$1,703.05	\$1,355.04
248-650-510-000	2	Developed	\$1,703.05	\$1,355.04
248-650-520-000	2	Developed	\$1,703.05	\$1,355.04
248-650-540-000	2	Developed	\$1,703.05	\$1,355.04
248-650-550-000	2	Developed	\$1,703.05	\$1,355.04
248-650-560-000	2	Developed	\$1,703.05	\$1,355.04
248-650-580-000	2	Developed	\$1,703.05	\$1,355.04
248-650-590-000	2	Developed	\$1,703.05	\$1,355.04
248-650-600-000	2	Developed	\$1,703.05	\$1,355.04
252-050-220-000	2	Owners Association	\$1,059.11	\$0.00
252-300-090-000	2	Developed	\$1,703.05	\$1,355.04
252-300-100-000	2	Developed	\$1,703.05	\$1,355.04
252-300-110-000	2	Developed	\$1,703.05	\$1,355.04
252-300-120-000	2	Developed	\$1,703.05	\$1,355.04
252-300-130-000	2	Developed	\$1,703.05	\$1,355.04
252-300-140-000	2	Developed	\$1,703.05	\$1,355.04
252-300-150-000	2	Developed	\$1,703.05	\$1,355.04
252-300-160-000	2	Developed	\$1,703.05	\$1,355.04

City of Tracy
CFD No. 98-1 (Plan C Properties)
Fiscal Year 2021-22 Special Tax Levy

Assessor's Parcel Numbers	Tax Zone	Development Status	FY 2021-22 Maximum Special Tax	FY 2021-22 Actual Special Tax
252-300-170-000	2	Developed	\$1,703.05	\$1,355.04
252-300-180-000	2	Developed	\$1,703.05	\$1,355.04
252-300-190-000	2	Developed	\$1,703.05	\$1,355.04
252-300-200-000	2	Developed	\$1,703.05	\$1,355.04
252-300-210-000	2	Developed	\$1,703.05	\$1,355.04
252-300-220-000	2	Developed	\$1,703.05	\$1,355.04
252-300-230-000	2	Developed	\$1,703.05	\$1,355.04
252-300-240-000	2	Developed	\$1,703.05	\$1,355.04
252-300-250-000	2	Developed	\$1,703.05	\$1,355.04
252-300-260-000	2	Developed	\$1,703.05	\$1,355.04
252-300-270-000	2	Developed	\$1,703.05	\$1,355.04
252-300-280-000	2	Developed	\$1,703.05	\$1,355.04
252-300-290-000	2	Developed	\$1,703.05	\$1,355.04
252-300-300-000	2	Developed	\$1,703.05	\$1,355.04
252-300-310-000	2	Developed	\$1,703.05	\$1,355.04
252-300-320-000	2	Developed	\$1,703.05	\$1,355.04
252-300-330-000	2	Developed	\$1,703.05	\$1,355.04
252-300-340-000	2	Developed	\$1,703.05	\$1,355.04
252-300-350-000	2	Developed	\$1,703.05	\$1,355.04
252-300-360-000	2	Developed	\$1,703.05	\$1,355.04
252-300-370-000	2	Developed	\$1,703.05	\$1,355.04
252-300-380-000	2	Developed	\$1,703.05	\$1,355.04
252-300-390-000	2	Developed	\$1,703.05	\$1,355.04
252-300-400-000	2	Developed	\$1,703.05	\$1,355.04
252-300-410-000	2	Developed	\$1,703.05	\$1,355.04
252-300-420-000	2	Developed	\$1,703.05	\$1,355.04
252-300-430-000	2	Developed	\$1,703.05	\$1,355.04
252-300-440-000	2	Developed	\$1,703.05	\$1,355.04
252-300-450-000	2	Developed	\$1,703.05	\$1,355.04
252-300-490-000	2	Developed	\$1,703.05	\$1,355.04
252-300-500-000	2	Developed	\$1,703.05	\$1,355.04
252-300-510-000	2	Developed	\$1,703.05	\$1,355.04
252-300-520-000	2	Developed	\$1,703.05	\$1,355.04
252-300-530-000	2	Developed	\$1,703.05	\$1,355.04
252-300-540-000	2	Developed	\$1,703.05	\$1,355.04
252-300-550-000	2	Developed	\$1,703.05	\$1,355.04
252-300-560-000	2	Developed	\$1,703.05	\$1,355.04
252-300-570-000	2	Developed	\$1,703.05	\$1,355.04
252-300-580-000	2	Developed	\$1,703.05	\$1,355.04
252-300-590-000	2	Developed	\$1,703.05	\$1,355.04
252-300-600-000	2	Developed	\$1,703.05	\$1,355.04
252-300-610-000	2	Developed	\$1,703.05	\$1,355.04
252-300-620-000	2	Developed	\$1,703.05	\$1,355.04
252-300-630-000	2	Developed	\$1,703.05	\$1,355.04
252-300-640-000	2	Developed	\$1,703.05	\$1,355.04
252-300-650-000	2	Developed	\$1,703.05	\$1,355.04
252-300-660-000	2	Developed	\$1,703.05	\$1,355.04
252-300-670-000	2	Developed	\$1,703.05	\$1,355.04
252-300-680-000	2	Developed	\$1,703.05	\$1,355.04
252-300-690-000	2	Developed	\$1,703.05	\$1,355.04
252-300-700-000	2	Developed	\$1,703.05	\$1,355.04
252-300-710-000	2	Developed	\$1,703.05	\$1,355.04
252-300-720-000	2	Developed	\$1,703.05	\$1,355.04

City of Tracy
CFD No. 98-1 (Plan C Properties)
Fiscal Year 2021-22 Special Tax Levy

Assessor's Parcel Numbers	Tax Zone	Development Status	FY 2021-22 Maximum Special Tax	FY 2021-22 Actual Special Tax
252-300-730-000	2	Developed	\$1,703.05	\$1,355.04
252-300-740-000	2	Developed	\$1,703.05	\$1,355.04
252-300-750-000	2	Developed	\$1,703.05	\$1,355.04
252-300-760-000	2	Developed	\$1,703.05	\$1,355.04
252-300-770-000	2	Developed	\$1,703.05	\$1,355.04
252-300-780-000	2	Developed	\$1,703.05	\$1,355.04
252-300-790-000	2	Developed	\$1,703.05	\$1,355.04
252-300-800-000	2	Developed	\$1,703.05	\$1,355.04
252-300-810-000	2	Developed	\$1,703.05	\$1,355.04
252-300-820-000	2	Developed	\$1,703.05	\$1,355.04
252-300-830-000	2	Developed	\$1,703.05	\$1,355.04
252-300-840-000	2	Developed	\$1,703.05	\$1,355.04
252-310-010-000	2	Developed	\$1,703.05	\$1,355.04
252-310-020-000	2	Developed	\$1,703.05	\$1,355.04
252-310-030-000	2	Developed	\$1,703.05	\$1,355.04
252-310-040-000	2	Developed	\$1,703.05	\$1,355.04
252-310-060-000	2	Developed	\$1,703.05	\$1,355.04
252-310-070-000	2	Developed	\$1,703.05	\$1,355.04
252-310-080-000	2	Developed	\$1,703.05	\$1,355.04
252-310-090-000	2	Developed	\$1,703.05	\$1,355.04
252-310-100-000	2	Developed	\$1,703.05	\$1,355.04
252-310-110-000	2	Developed	\$1,703.05	\$1,355.04
252-310-120-000	2	Developed	\$1,703.05	\$1,355.04
252-310-140-000	2	Developed	\$1,703.05	\$1,355.04
252-310-160-000	2	Developed	\$1,703.05	\$1,355.04
252-310-180-000	2	Developed	\$1,703.05	\$1,355.04
252-310-190-000	2	Developed	\$1,703.05	\$1,355.04
252-310-210-000	2	Developed	\$1,703.05	\$1,355.04
252-310-220-000	2	Prepaid	\$0.00	\$0.00
252-310-230-000	2	Prepaid	\$0.00	\$0.00
252-310-240-000	2	Developed	\$1,703.05	\$1,355.04
252-310-250-000	2	Developed	\$1,703.05	\$1,355.04
252-310-260-000	2	Developed	\$1,703.05	\$1,355.04
252-310-270-000	2	Developed	\$1,703.05	\$1,355.04
252-310-280-000	2	Developed	\$1,703.05	\$1,355.04
252-310-290-000	2	Developed	\$1,703.05	\$1,355.04
252-310-300-000	2	Developed	\$1,703.05	\$1,355.04
252-310-310-000	2	Developed	\$1,703.05	\$1,355.04
252-310-320-000	2	Developed	\$1,703.05	\$1,355.04
252-310-330-000	2	Developed	\$1,703.05	\$1,355.04
252-310-340-000	2	Developed	\$1,703.05	\$1,355.04
252-310-350-000	2	Developed	\$1,703.05	\$1,355.04
252-310-360-000	2	Developed	\$1,703.05	\$1,355.04
252-310-370-000	2	Developed	\$1,703.05	\$1,355.04
252-310-380-000	2	Developed	\$1,703.05	\$1,355.04
252-310-390-000	2	Developed	\$1,703.05	\$1,355.04
252-310-400-000	2	Developed	\$1,703.05	\$1,355.04
252-310-410-000	2	Developed	\$1,703.05	\$1,355.04
252-310-420-000	2	Developed	\$1,703.05	\$1,355.04
252-310-430-000	2	Developed	\$1,703.05	\$1,355.04
252-310-440-000	2	Developed	\$1,703.05	\$1,355.04
252-310-450-000	2	Developed	\$1,703.05	\$1,355.04
252-310-460-000	2	Prepaid	\$0.00	\$0.00

City of Tracy
CFD No. 98-1 (Plan C Properties)
Fiscal Year 2021-22 Special Tax Levy

Assessor's Parcel Numbers	Tax Zone	Development Status	FY 2021-22 Maximum Special Tax	FY 2021-22 Actual Special Tax
252-310-470-000	2	Developed	\$1,703.05	\$1,355.04
252-310-510-000	2	Developed	\$1,703.05	\$1,355.04
252-310-520-000	2	Developed	\$1,703.05	\$1,355.04
252-310-530-000	2	Developed	\$1,703.05	\$1,355.04
252-310-540-000	2	Developed	\$1,703.05	\$1,355.04
252-310-550-000	2	Developed	\$1,703.05	\$1,355.04
252-310-560-000	2	Developed	\$1,703.05	\$1,355.04
252-310-570-000	2	Developed	\$1,703.05	\$1,355.04
252-310-580-000	2	Developed	\$1,703.05	\$1,355.04
252-310-590-000	2	Developed	\$1,703.05	\$1,355.04
252-310-600-000	2	Developed	\$1,703.05	\$1,355.04
252-320-010-000	2	Developed	\$1,703.05	\$1,355.04
252-320-020-000	2	Developed	\$1,703.05	\$1,355.04
252-320-030-000	2	Developed	\$1,703.05	\$1,355.04
252-320-040-000	2	Developed	\$1,703.05	\$1,355.04
252-320-050-000	2	Developed	\$1,703.05	\$1,355.04
252-320-060-000	2	Developed	\$1,703.05	\$1,355.04
252-320-070-000	2	Developed	\$1,703.05	\$1,355.04
252-320-080-000	2	Developed	\$1,703.05	\$1,355.04
252-320-090-000	2	Developed	\$1,703.05	\$1,355.04
252-320-100-000	2	Developed	\$1,703.05	\$1,355.04
252-320-110-000	2	Developed	\$1,703.05	\$1,355.04
252-320-120-000	2	Developed	\$1,703.05	\$1,355.04
252-320-130-000	2	Developed	\$1,703.05	\$1,355.04
252-320-140-000	2	Developed	\$1,703.05	\$1,355.04
252-320-150-000	2	Developed	\$1,703.05	\$1,355.04
252-320-160-000	2	Developed	\$1,703.05	\$1,355.04
252-320-180-000	2	Developed	\$1,703.05	\$1,355.04
252-320-190-000	2	Developed	\$1,703.05	\$1,355.04
252-320-200-000	2	Developed	\$1,703.05	\$1,355.04
252-320-210-000	2	Developed	\$1,703.05	\$1,355.04
252-320-220-000	2	Developed	\$1,703.05	\$1,355.04
252-320-230-000	2	Developed	\$1,703.05	\$1,355.04
252-320-240-000	2	Developed	\$1,703.05	\$1,355.04
252-320-250-000	2	Developed	\$1,703.05	\$1,355.04
252-320-260-000	2	Developed	\$1,703.05	\$1,355.04
252-320-270-000	2	Developed	\$1,703.05	\$1,355.04
252-320-280-000	2	Developed	\$1,703.05	\$1,355.04
252-320-290-000	2	Developed	\$1,703.05	\$1,355.04
252-320-300-000	2	Developed	\$1,703.05	\$1,355.04
252-320-310-000	2	Developed	\$1,703.05	\$1,355.04
252-320-320-000	2	Developed	\$1,703.05	\$1,355.04
252-320-330-000	2	Developed	\$1,703.05	\$1,355.04
252-320-370-000	2	Developed	\$1,703.05	\$1,355.04
252-320-390-000	2	Developed	\$1,703.05	\$1,355.04
252-320-400-000	2	Developed	\$1,703.05	\$1,355.04
252-320-410-000	2	Developed	\$1,703.05	\$1,355.04
252-320-420-000	2	Developed	\$1,703.05	\$1,355.04
252-320-430-000	2	Developed	\$1,703.05	\$1,355.04
252-320-440-000	2	Developed	\$1,703.05	\$1,355.04
252-320-450-000	2	Developed	\$1,703.05	\$1,355.04
252-320-460-000	2	Developed	\$1,703.05	\$1,355.04
252-320-470-000	2	Developed	\$1,703.05	\$1,355.04

City of Tracy
CFD No. 98-1 (Plan C Properties)
Fiscal Year 2021-22 Special Tax Levy

Assessor's Parcel Numbers	Tax Zone	Development Status	FY 2021-22 Maximum Special Tax	FY 2021-22 Actual Special Tax
252-320-480-000	2	Developed	\$1,703.05	\$1,355.04
252-330-010-000	2	Developed	\$1,703.05	\$1,355.04
252-330-020-000	2	Developed	\$1,703.05	\$1,355.04
252-330-030-000	2	Developed	\$1,703.05	\$1,355.04
252-330-040-000	2	Developed	\$1,703.05	\$1,355.04
252-330-050-000	2	Developed	\$1,703.05	\$1,355.04
252-330-060-000	2	Developed	\$1,703.05	\$1,355.04
252-330-070-000	2	Developed	\$1,703.05	\$1,355.04
252-330-080-000	2	Developed	\$1,703.05	\$1,355.04
252-330-090-000	2	Developed	\$1,703.05	\$1,355.04
252-330-100-000	2	Developed	\$1,703.05	\$1,355.04
252-330-110-000	2	Developed	\$1,703.05	\$1,355.04
252-330-120-000	2	Developed	\$1,703.05	\$1,355.04
252-330-130-000	2	Developed	\$1,703.05	\$1,355.04
252-330-140-000	2	Developed	\$1,703.05	\$1,355.04
252-330-150-000	2	Developed	\$1,703.05	\$1,355.04
252-330-160-000	2	Developed	\$1,703.05	\$1,355.04
252-330-170-000	2	Developed	\$1,703.05	\$1,355.04
252-330-180-000	2	Developed	\$1,703.05	\$1,355.04
252-330-190-000	2	Developed	\$1,703.05	\$1,355.04
252-330-200-000	2	Developed	\$1,703.05	\$1,355.04
252-330-210-000	2	Developed	\$1,703.05	\$1,355.04
252-330-220-000	2	Developed	\$1,703.05	\$1,355.04
252-330-230-000	2	Developed	\$1,703.05	\$1,355.04
252-330-240-000	2	Developed	\$1,703.05	\$1,355.04
252-330-250-000	2	Developed	\$1,703.05	\$1,355.04
252-330-260-000	2	Developed	\$1,703.05	\$1,355.04
252-330-270-000	2	Developed	\$1,703.05	\$1,355.04
252-330-280-000	2	Developed	\$1,703.05	\$1,355.04
252-330-290-000	2	Developed	\$1,703.05	\$1,355.04
252-330-300-000	2	Developed	\$1,703.05	\$1,355.04
252-330-310-000	2	Developed	\$1,703.05	\$1,355.04
252-330-320-000	2	Developed	\$1,703.05	\$1,355.04
252-330-330-000	2	Developed	\$1,703.05	\$1,355.04
252-330-340-000	2	Developed	\$1,703.05	\$1,355.04
252-330-350-000	2	Developed	\$1,703.05	\$1,355.04
252-330-360-000	2	Developed	\$1,703.05	\$1,355.04
252-330-370-000	2	Developed	\$1,703.05	\$1,355.04
252-330-380-000	2	Developed	\$1,703.05	\$1,355.04
252-330-390-000	2	Developed	\$1,703.05	\$1,355.04
252-330-400-000	2	Developed	\$1,703.05	\$1,355.04
252-330-410-000	2	Developed	\$1,703.05	\$1,355.04
252-330-420-000	2	Developed	\$1,703.05	\$1,355.04
252-330-430-000	2	Developed	\$1,703.05	\$1,355.04
252-330-450-000	2	Developed	\$1,703.05	\$1,355.04
252-330-460-000	2	Developed	\$1,703.05	\$1,355.04
252-330-470-000	2	Developed	\$1,703.05	\$1,355.04
252-330-480-000	2	Developed	\$1,703.05	\$1,355.04
252-330-490-000	2	Developed	\$1,703.05	\$1,355.04
252-330-500-000	2	Developed	\$1,703.05	\$1,355.04
252-330-510-000	2	Developed	\$1,703.05	\$1,355.04
252-330-520-000	2	Developed	\$1,703.05	\$1,355.04
252-330-530-000	2	Developed	\$1,703.05	\$1,355.04

City of Tracy
CFD No. 98-1 (Plan C Properties)
Fiscal Year 2021-22 Special Tax Levy

Assessor's Parcel Numbers	Tax Zone	Development Status	FY 2021-22 Maximum Special Tax	FY 2021-22 Actual Special Tax
252-330-540-000	2	Developed	\$1,703.05	\$1,355.04
252-330-550-000	2	Developed	\$1,703.05	\$1,355.04
252-330-560-000	2	Developed	\$1,703.05	\$1,355.04
252-330-570-000	2	Developed	\$1,703.05	\$1,355.04
252-330-580-000	2	Developed	\$1,703.05	\$1,355.04
252-330-590-000	2	Developed	\$1,703.05	\$1,355.04
252-330-600-000	2	Developed	\$1,703.05	\$1,355.04
252-330-610-000	2	Developed	\$1,703.05	\$1,355.04
252-330-620-000	2	Developed	\$1,703.05	\$1,355.04
252-330-630-000	2	Developed	\$1,703.05	\$1,355.04
252-330-640-000	2	Developed	\$1,703.05	\$1,355.04
252-330-650-000	2	Developed	\$1,703.05	\$1,355.04
252-330-660-000	2	Developed	\$1,703.05	\$1,355.04
252-330-670-000	2	Developed	\$1,703.05	\$1,355.04
252-330-680-000	2	Developed	\$1,703.05	\$1,355.04
252-330-690-000	2	Developed	\$1,703.05	\$1,355.04
252-330-700-000	2	Developed	\$1,703.05	\$1,355.04
252-330-710-000	2	Developed	\$1,703.05	\$1,355.04
252-330-720-000	2	Developed	\$1,703.05	\$1,355.04
252-330-730-000	2	Developed	\$1,703.05	\$1,355.04
252-330-740-000	2	Developed	\$1,703.05	\$1,355.04
252-330-750-000	2	Developed	\$1,703.05	\$1,355.04
252-360-010-000	2	Developed	\$1,703.05	\$1,355.04
252-360-020-000	2	Developed	\$1,703.05	\$1,355.04
252-360-030-000	2	Developed	\$1,703.05	\$1,355.04
252-360-040-000	2	Developed	\$1,703.05	\$1,355.04
252-360-050-000	2	Developed	\$1,703.05	\$1,355.04
252-360-060-000	2	Developed	\$1,703.05	\$1,355.04
252-360-070-000	2	Developed	\$1,703.05	\$1,355.04
252-360-080-000	2	Developed	\$1,703.05	\$1,355.04
252-360-090-000	2	Developed	\$1,703.05	\$1,355.04
252-360-100-000	2	Developed	\$1,703.05	\$1,355.04
252-360-110-000	2	Developed	\$1,703.05	\$1,355.04
252-360-120-000	2	Developed	\$1,703.05	\$1,355.04
252-360-130-000	2	Developed	\$1,703.05	\$1,355.04
252-360-140-000	2	Developed	\$1,703.05	\$1,355.04
252-360-150-000	2	Developed	\$1,703.05	\$1,355.04
252-360-160-000	2	Developed	\$1,703.05	\$1,355.04
252-360-170-000	2	Developed	\$1,703.05	\$1,355.04
252-360-180-000	2	Developed	\$1,703.05	\$1,355.04
252-360-190-000	2	Developed	\$1,703.05	\$1,355.04
252-360-200-000	2	Developed	\$1,703.05	\$1,355.04
252-360-210-000	2	Developed	\$1,703.05	\$1,355.04
252-360-220-000	2	Developed	\$1,703.05	\$1,355.04
252-360-230-000	2	Developed	\$1,703.05	\$1,355.04
252-360-240-000	2	Developed	\$1,703.05	\$1,355.04
252-360-250-000	2	Developed	\$1,703.05	\$1,355.04
252-360-260-000	2	Developed	\$1,703.05	\$1,355.04
252-360-270-000	2	Developed	\$1,703.05	\$1,355.04
252-360-280-000	2	Developed	\$1,703.05	\$1,355.04
252-360-290-000	2	Developed	\$1,703.05	\$1,355.04
252-360-300-000	2	Developed	\$1,703.05	\$1,355.04
252-470-170-000	2	Developed	\$1,703.05	\$1,355.04

City of Tracy
CFD No. 98-1 (Plan C Properties)
Fiscal Year 2021-22 Special Tax Levy

Assessor's Parcel Numbers	Tax Zone	Development Status	FY 2021-22 Maximum Special Tax	FY 2021-22 Actual Special Tax
252-470-180-000	2	Developed	\$1,703.05	\$1,355.04
252-470-190-000	2	Developed	\$1,703.05	\$1,355.04
252-470-200-000	2	Developed	\$1,703.05	\$1,355.04
252-470-210-000	2	Developed	\$1,703.05	\$1,355.04
252-470-220-000	2	Developed	\$1,703.05	\$1,355.04
252-470-230-000	2	Developed	\$1,703.05	\$1,355.04
252-470-240-000	2	Developed	\$1,703.05	\$1,355.04
252-470-250-000	2	Developed	\$1,703.05	\$1,355.04
252-470-260-000	2	Developed	\$1,703.05	\$1,355.04
252-470-270-000	2	Developed	\$1,703.05	\$1,355.04
252-470-280-000	2	Developed	\$1,703.05	\$1,355.04
252-470-290-000	2	Developed	\$1,703.05	\$1,355.04
252-470-300-000	2	Developed	\$1,703.05	\$1,355.04
252-470-310-000	2	Developed	\$1,703.05	\$1,355.04
252-470-320-000	2	Developed	\$1,703.05	\$1,355.04
252-470-330-000	2	Developed	\$1,703.05	\$1,355.04
252-470-390-000	2	Developed	\$1,703.05	\$1,355.04
252-470-400-000	2	Developed	\$1,703.05	\$1,355.04
252-470-410-000	2	Developed	\$1,703.05	\$1,355.04
252-470-420-000	2	Developed	\$1,703.05	\$1,355.04
252-470-430-000	2	Developed	\$1,703.05	\$1,355.04
252-470-440-000	2	Developed	\$1,703.05	\$1,355.04
252-470-450-000	2	Developed	\$1,703.05	\$1,355.04
252-470-460-000	2	Developed	\$1,703.05	\$1,355.04
252-470-470-000	2	Developed	\$1,703.05	\$1,355.04
Total Special Tax Levy			\$8,141,672.70	\$5,967,788.64

Goodwin Consulting Group, Inc.

APPENDIX C

Rate and Method of Apportionment of Special Tax

EXHIBIT B

CITY OF TRACY COMMUNITY FACILITIES DISTRICT NO. 98-1 (Plan C Properties)

RATE AND METHOD OF APPORTIONMENT OF SPECIAL TAX

A special tax applicable to each Assessor's Parcel in Community Facilities District No. 98-1 (Plan C Properties) (herein "CFD No. 98-1") shall be levied and collected according to the tax liability determined by the City Council of the City of Tracy, through the application of the appropriate amount or rate for Taxable Property, as described below. All of the property in CFD No. 98-1, unless exempted by law or by the provisions of Section E below, shall be taxed for the purposes, to the extent, and in the manner herein provided.

A. DEFINITIONS

The terms hereinafter set forth have the following meanings:

"Acre or Acreage" means the land area of an Assessor's Parcel as shown on an Assessor's Parcel Map, or if the land area is not shown on an Assessor's Parcel Map, the land area shown on the applicable Final Map, parcel map, or other recorded County parcel map.

"Act" means the Mello-Roos Community Facilities Act of 1982, as amended, being Chapter 2.5, Part 1, Division 2 of Title 5 of the Government Code of the State of California.

"Annexation Property" means that portion of Parcels commonly referred to as the Huntington Park development (APN 238-038-02), Westgate development (APNs 238-080-07 and 238-080-08), and Eastlake development (APNs 252-050-01 and 252-050-08) that is not subject to a development agreement with the City. The Annexation Property shall be annexed to CFD No. 98-1 once official maps are recorded that create Assessor's Parcels which are coterminous with the boundaries of the Annexation Property.

"Assessor's Parcel" or "Parcel" means a lot or parcel shown in an Assessor's Parcel Map with an assigned APN.

"APN" means an Assessor's Parcel number designated on the Fiscal Year 1997-98 San Joaquin County assessor's parcel map.

"Assessor's Parcel Map" means an official map of the County Assessor of the County of San Joaquin designating Parcels by APN.

“Assigned Special Tax” means that Special Tax assigned to Taxable Property as indicated in Table 1, Table 2, and Table 3, as applicable, of Section C below.

“Backup Special Tax” means the amount of Special Tax that is calculated with respect to Developed Property in Section C.1.(b) below.

“Bonds” means any bonds or other debt (as defined in Section 53317(d) of the Act), whether in one or more series, issued by CFD No. 98-1 under the Act.

“City” means the City of Tracy.

“City Manager” means the City Manager of the City of Tracy.

“Council” means the City Council of the City of Tracy, acting as the legislative body of CFD No. 98-1.

“Developed Property” means, in any Fiscal Year, all Taxable Property for which a building permit for new construction was issued prior to January 1 of the preceding Fiscal Year.

“Excess ECU Property” means any property within the Parcels commonly referred to as the Alden Meadows development (APNs 240-030-01 and 240-030-10) and Larkspur Estates development (APN 246-150-02) identified as Excess ECU Property because it is allowed by the City to develop using excess ECUs (i.e., infrastructure capacity purchased from the City). Property within CFD No. 98-1 shall not be identified by the City as Excess ECU Property unless and until an official map designating specific sites that will utilize excess ECUs is recorded and Assessor’s Parcels are created.

“Facilities” means the public improvements defined as Facilities in the Resolution of Intention.

“Fiscal Year” means the period starting July 1 and ending on the following June 30.

“Land Use Class” means any of the three classes listed in Table 1 below; specifically, Single Family Residential Property, Multi-Family Residential Property, and Non-Residential Property.

“Maximum Special Tax” means the maximum Special Tax, determined in accordance with Section C, that can be levied in any Fiscal Year; provided, however, that the Maximum Special Tax for Annexation Property shall also include, for the Fiscal Year in which annexation occurs, the Annexation Catch-up Tax determined in accordance with Section I below.

“Multi-Family Residential Property” means, in any Fiscal Year, all Parcels for which a building permit has been issued for a residential structure consisting of five or more Residential Units that share common walls including, but not limited to, townhomes, condominiums, and apartment units.

“Non-Residential Property” means, in any Fiscal Year, all Parcels for which a building permit has been issued for a commercial, office, or industrial establishment or any other use which is not Single Family Residential or Multi-Family Residential Property and which is not exempt from Special Taxes pursuant to Section E below.

“Owner Association Property” means any property within the boundaries of CFD No. 98-1 owned by a homeowner association or property owner association, including any master or sub-association.

“Proportionately” means, for Developed Property, that the ratio of the actual Special Tax to the Maximum Special Tax is equal for all Assessor’s Parcels of Developed Property. For Undeveloped Property, "Proportionately" means that the ratio of the actual Special Tax levy to the Assigned Special Tax is equal for all Assessor’s Parcels of Undeveloped Property.

“Public Property” means any property within the boundaries of CFD No. 98-1 that is owned by the federal government, State of California, or other local governments or public agencies.

“Residential Unit” means a single residential dwelling unit and shall include single family homes and individual condominium, townhome, duplex, triplex, and fourplex units, as well as individual apartment units in a multi-family building.

“Resolution of Intention” means the Resolution of Intention to Establish a Community Facilities District approved by the Council on January 20, 1998.

“Single Family Residential Property” means, in any Fiscal Year, all Parcels for which a building permit has been issued for a residential structure consisting of only one Residential Unit or consisting of two to four Residential Units that share common walls including, but not limited to, duplexes, triplexes, and fourplexes.

“Special Tax” means any special tax to be levied each Fiscal Year on Assessor's Parcels of Taxable Property to fund the Special Tax Requirement. The Special Tax shall be applied to pay for debt service on outstanding Bonds or directly for the Facilities, including appurtenant expenses such as design, engineering, inspection, and financing costs.

“Special Tax Requirement” means the amount necessary in any Fiscal Year (i) to pay principal and interest on Bonds, (ii) to create or replenish reserve funds, (iii) to cure any delinquencies in the payment of principal or interest on Bonds which have occurred in the prior Fiscal Year or (based on delinquencies in the payment of Special Taxes which have already taken place) are expected to occur in the Fiscal Year in which the tax will be collected, (iv) to pay administrative expenses of the CFD, and (v) to pay construction expenses to be funded directly from Special Tax proceeds.

“Taxable Property” means all of the Assessor's Parcels within the boundaries of CFD No. 98-1 which are not exempt from the Special Tax pursuant to law or Section E below.

“Undeveloped Property” means all Taxable Property in CFD No. 98-1 not classified as Developed Property.

“Zone 1” means Parcels commonly referred to as the Cheng property, designated by APNs 244-020-01 and 244-020-02, and any Parcel subsequently formed by the subdivision of these Parcels.

“Zone 2” means all other Parcels in CFD No. 98-1 that are not Cheng property (as shown in Table 2 and Table 3), and any Parcel subsequently formed by the subdivision of these other Parcels.

B. ASSIGNMENT TO LAND USE CATEGORIES

For each Fiscal Year, all Taxable Property within CFD No. 98-1 shall be classified as either Developed Property or Undeveloped Property and shall be subject to Special Taxes in accordance with the rate and method of apportionment determined pursuant to Sections C and D below. For purposes of determining the applicable Special Tax pursuant to Section C, Developed Property shall be assigned to one of the Land Use Classes designated in Table 1. For Single Family Residential Property and Multi-Family Residential Property, the number of Residential Units shall be determined by referencing the condominium plan, apartment plan, site plan, or other development plan. Determination of the appropriate Land Use Class shall be at the sole discretion of the City.

APNs for each Zone are identified in Table 2 and Table 3 and on the Fiscal Year 1997-98 San Joaquin County Assessor’s Parcel Map. If any of the APNs become invalid in future Fiscal Years, or if the Parcels are subdivided and/or combined to form new APNs, the Special Taxes identified in Tables 1 through 3 shall continue to apply to all Land Use Classes and Undeveloped Property within CFD No. 98-1 based on the Fiscal Year 1997-98 APN that would have applied to that area. The City shall be required to maintain an annual record of APNs that will clearly identify the Fiscal Year 1997-98 APNs and all future activity related to those APNs, including a history of successor Parcels.

C. MAXIMUM SPECIAL TAX

1. Maximum Special Tax, Developed Property

The Maximum Special Tax for Developed Property in the CFD shall be the greater of either the Assigned Special Tax or the Backup Special Tax, as defined below, and as determined in accordance with Section D:

(a) Assigned Special Tax, Developed Property

The following Assigned Special Tax rates for Developed Property apply to all Parcels of Taxable Property within CFD No. 98-1 that are Developed Property in each Fiscal Year in which the Special Tax is collected:

TABLE 1			
ASSIGNED SPECIAL TAX FOR DEVELOPED PROPERTY			
(Fiscal Year 1998-99)			
Land Use Class	Description	Assigned Special Tax	
		Zone 1	Zone 2
1	Single Family Residential Property	\$1,000 per Residential Unit	\$1,080 per Residential Unit
2	Multi-Family Residential Property	\$310 per Residential Unit	\$330 per Residential Unit
3	Non-Residential Property	\$2,990 per Acre	\$3,230 per Acre

The Assigned Special Tax for each Assessor's Parcel of Developed Property shall increase each Fiscal Year after Fiscal Year 1998-99 to an amount equal to 102% of the amount in effect in the prior Fiscal Year.

(b) Backup Special Tax, Developed Property

The Backup Special Tax shall be calculated on July 1 of each Fiscal Year and on the date of closing of each bond issue, and the most recently calculated Backup Special Tax shall be applied to an Assessor's Parcel at the time of building permit issuance. The Backup Special Tax shall be the lesser of

- (i) the applicable amount per acre of land area in an Assessor's Parcel as shown in Table 2 or Table 3, or
- (ii) the amount calculated pursuant to the following formula:

$$[(DS \times 1.1) + AE - AST] \div TA$$

The terms used in the formula above have the following meaning:

DS = Aggregate discounted greatest annual gross debt service for all outstanding Bonds (including those Bonds currently being issued, if any.) DS shall be computed by determining the greatest annual

gross debt service for each bond issue, and discounting that amount from the Fiscal Year in which it occurs to the current Fiscal Year using a discount rate reflecting the actual rate of increase (if any) of the debt service on that bond issue. DS shall equal the sum of the discounted greatest annual gross debt service amounts calculated for each of the outstanding bond issues.

AE = Administrative Expenses for the current Fiscal Year.

AST = The total Assigned Special Taxes that will be levied on all Developed Property in the current Fiscal Year, plus the Assigned Special Taxes for the next Fiscal Year for all Assessor's Parcels of Undeveloped Property for which building permits have been issued.

TA = The then anticipated total Acreage of Developed Property at full buildout of CFD No. 98-1, excluding the total Acreage of Developed Property as of the current Fiscal Year and the total Acreage of Undeveloped Property for which building permits have been issued (the City Manager may request a certification as to the Acreage for purposes of this calculation from property owners involved in any projects proposed for or under development within CFD No. 98-1).

The Backup Special Tax shall be applied to the Acreage of each Assessor's Parcel of Developed Property, as required pursuant to Section D below. In cases where an Assessor's Parcel contains multiple land uses, the land area applicable to each of the land uses shall be computed from the Acreage of that Assessor's Parcel, with the Acreage for such Assessor's Parcel allocated among all of the land uses located on such Assessor's Parcel based on the building square footage of each land use.

The Backup Special Tax shall be applicable to an Assessor's Parcel starting in the Fiscal Year in which the Assessor's Parcel is first classified as Developed Property. Once the Backup Special Tax rate is first determined for an Assessor's Parcel, that Backup Special Tax shall increase by no more than two percent (2%) each Fiscal Year thereafter, even though the recalculation of the Backup Special Tax for that Assessor's Parcel in future Fiscal Years results in a higher amount.

When the Backup Special Tax is recalculated each July 1 or upon the closing of each bond issue, the recalculated Backup Special Tax shall apply to all Assessor's Parcels that become Developed Property between the time of such recalculation and the next July 1 or bond closing, at which time the Backup Special Tax shall again be recalculated.

By basing the Backup Special Tax on the amount of outstanding bonded indebtedness rather than the full amount of authorized bonded indebtedness, the Backup Special Tax will be lower than the Assigned Special Tax for most Assessor's Parcels of Developed Property in the early phases of the project. In these instances, the Maximum Special Tax will be the Assigned Special Tax and this will be the amount disclosed to prospective property owners. However, establishing low Backup Special Taxes for early phases of the project could result in the downsizing of later bond issues. This would occur if the project were ultimately built in such a manner that it generated less Assigned Special Tax revenues than were originally planned to the point where the Assigned Special Taxes no longer supported the authorized amount of bonded indebtedness, and the Backup Special Taxes were also not large enough to support the authorized amount of bonded indebtedness.

2. *Maximum Special Tax, Undeveloped Property*

The Maximum Special Tax for Undeveloped Property shall be the Assigned Special Tax rates listed in Table 2 on page 14 and Table 3 on page 15 and apply to all Parcels of Taxable Property within CFD No. 98-1 that are Undeveloped Property in each Fiscal Year in which the Special Tax is collected.

Table 2 will apply unless and until all Annexation Property is annexed into CFD No. 98-1 with full legal effect pursuant to Section 53339 of the Act. Should all Annexation Property be annexed into CFD No. 98-1 prior to January 1 of any Fiscal Year, Table 3 will apply in the succeeding Fiscal Year and all Fiscal Years thereafter.

The Maximum Special Tax for each Assessor's Parcel of Undeveloped Property shall increase each Fiscal Year after Fiscal Year 1998-99 to an amount equal to 102% of the amount in effect in the prior Fiscal Year.

D. METHOD OF APPORTIONMENT OF THE SPECIAL TAX

Commencing with Fiscal Year 1998-99 and for each following Fiscal Year, the City Manager or his/her designee shall determine the Special Tax Requirement to be collected from Taxable Property in CFD No. 98-1 in the Fiscal Year. The Special Tax shall then be levied as follows:

First: The Special Tax shall be levied Proportionately on each Assessor's Parcel of Developed Property up to 100% of the Assigned Special Tax for Developed Property, as determined by reference to Section C.1.(a) above;

Second: If additional monies are needed to satisfy the costs of the Special Tax Requirement after the first step has been applied, the Special Tax shall be levied Proportionately on each Assessor's Parcel of Undeveloped Property up to 100% of the

Assigned Special Tax for Undeveloped Property, as determined by reference to Section C.2. above;

Third: If additional monies are needed to satisfy the costs of the Special Tax Requirement after the first two steps have been completed, the levy of the Special Tax on each Assessor's Parcel of Developed Property whose Backup Special Tax is greater than its Assigned Special Tax shall be increased Proportionately from the Assigned Special Tax up to the amount of the Backup Special Tax, as determined by reference to Section C.1.(b) above;

Fourth: If additional monies are needed to satisfy the costs of the Special Tax Requirement after the first three steps have been completed, the Special Tax shall be levied Proportionately on each Assessor's Parcel of Owner Association Property, using the Assigned Special Tax rates for Undeveloped Property, as determined by reference to Section C.2. above;

Fifth: If additional monies are needed to satisfy the costs of the Special Tax Requirement after the first four steps have been completed, the Special Tax shall be levied Proportionately on each Assessor's Parcel of Public Property, using the Assigned Special Tax rates for Undeveloped Property, as determined by reference to Section C.2. above.

E. LIMITATIONS

Notwithstanding any other provision of this Rate and Method of Apportionment of Special Tax, no Special Taxes shall be levied on Public Property, except as otherwise provided in Sections 53317.3 and 53317.5 of the Mello-Roos Community Facilities Act of 1982. Also, no Special Taxes shall be levied on Owner Association Property unless it is necessary to satisfy the Special Tax Requirement pursuant to Section D above.

In no event shall Special Taxes be levied on Acreage identified as Excess ECU Property. Excess ECU Property is intended to be restricted to a total of 24.5 acres for the Alden Meadows development and 14.6 acres for the Larkspur Estates development. However, if Excess ECU Property exceeds the amounts of acreage listed above, the City may require, at its discretion, that the Acres exceeding such total shall be obligated to pay Special Taxes equal to the product of the excess Acreage times the per-acre Special Tax for Undeveloped Property in effect at the time.

The Special Tax shall be levied and collected until principal and interest on Bonds have been repaid and the Facilities to be constructed directly from Special Tax proceeds have been completed, in any event not later than the year 2040.

The Special Tax levied against a Parcel of Developed Property in a given Fiscal Year cannot be increased, as a consequence of delinquency or default by owners of other Parcels

within CFD No. 98-1, by more than 10% of the Special Tax levied in the prior Fiscal Year.

F. APPEALS AND INTERPRETATIONS

Any landowner, any non-exempt lessee or holder of a possessory interest in property otherwise exempt because it is Public Property, and any lessee on a triple net lease may file a written appeal of the calculation of the Special Tax on its property with the City Manager or his/her designee, provided that the appellant is current in his/her payments of Special Taxes. During the pendency of an appeal, all Special Taxes previously levied must be paid on or before the payment date established when the levy was made.

The appeal must specify the reasons why the appellant claims the calculation of the Special Tax is in error. The City Manager or his/her designee shall review the appeal, meet with the appellant if the City Manager or his/her designee deems necessary, and advise the appellant of its determination. If the City Manager or his/her designee agrees with the appellant, the City Manager or his/her designee shall make a recommendation to the Council to reduce the Special Tax on the appellant's property or to provide a refund to appellant. The approval of the Council or its designee must be obtained prior to any such reduction or refund. If the City Manager or his/her designee disagrees with the appellant and the appellant is dissatisfied with the determination, the appellant then has 30 days in which to appeal to the Council by filing a written notice of appeal with the City Clerk, provided that appellant is current in his/her payments of the Special Taxes. The appeal to the City Council must specify the reasons for its disagreement with the City Manager or his/her designee's determination. The City Clerk shall schedule the appeal to be heard before the Council or an appeals board designated by the Council.

Interpretations may be made by the City Manager or his/her designee for purposes of clarifying any vagueness or ambiguity in this Rate and Method of Apportionment. The appeal process shall be conducted in substantial conformance with Tracy Municipal Code Section 1.12.

G. MANNER OF COLLECTION

The Special Taxes will be collected in the same manner and at the same time as ordinary ad valorem property taxes; provided, however, that prepayments are permitted as set forth in Section H below and provided further that the City Manager or his/her designee may directly bill the Special Taxes and may collect Special Taxes at a different time or in a different manner as set forth in the proceedings for the formation of the CFD No. 98-1.

H. PREPAYMENT OF SPECIAL TAX

The following definitions apply to this Section H:

"Remaining Facilities Costs" means the Public Facilities Requirements minus public facility costs funded by Outstanding Bonds, developer equity, and/or any other source of funding.

"Outstanding Bonds" means all Previously Issued Bonds which remain outstanding.

"Prepayment Date" means the first business day which is: (i) 30 days after the City's receipt of a complete signed and written notice of intent to prepay from the property owner; and (ii) 75 days prior to any redemption date for Bonds to be redeemed with the proceeds of such prepaid Special Taxes.

"Previously Issued Bonds" means all Bonds that have been issued by or on behalf of CFD No. 98-1 prior to the date of prepayment.

"Public Facilities Requirements" means either \$42,212,300 in 1998, which shall increase by four percent (4%) on January 1, 1999, and on each January 1 thereafter.

The Special Tax obligation applicable to each Assessor's Parcel in CFD No. 98-1 may be prepaid and the obligation of the Assessor's Parcel to pay the Special Tax permanently satisfied as described herein, provided that a prepayment may be made only if there are no delinquent Special Taxes with respect to such Assessor's Parcel at the time of prepayment. An owner of an Assessor's Parcel intending to prepay the Special Tax obligation shall provide the City with written notice of intent to prepay the Special Tax with respect to a specified Assessor's Parcel. The Prepayment Amount shall be calculated by the City as of the Prepayment Date. In the event that the property owner fails to pay the Prepayment Amount by no later than 75 days prior to the next succeeding redemption date for Bonds to be redeemed with the proceeds of such prepaid Special Taxes, the property owner shall not be entitled to prepay the Special Tax unless a subsequent written notice of intent to prepay is provided to the City by the property owner. After receipt of a subsequent written notice of intent to prepay, the City shall recalculate the Prepayment Amount pursuant to the requirements set forth herein. Within 30 days of receipt of such written notice, the City or its designee shall notify such owner of the prepayment amount for such Assessor's Parcel. Prepayment must be made not less than 75 days prior to any redemption date for Bonds to be redeemed with the proceeds of such prepaid Special Taxes.

The Prepayment Amount shall be calculated as follows (capitalized terms as defined below):

	Bond Redemption Amount (Step 3)
plus	Remaining Facilities Amount (Step 5)
plus	Redemption Premium (Step 6)
plus	Defeasance (Step 10)
plus	Administrative Fees and Expenses (Step 11)
less	<u>Reserve Fund Credit (Step 12)</u>
equals	Prepayment Amount (Step 13)

As of the Prepayment Date, the City shall calculate the Prepayment Amount by application of the following steps:

Step Number:

1. As of the Prepayment Date, compute the Maximum Special Tax that could be collected from the specified Assessor's Parcel in the Fiscal Year in which prepayment would be received by the City.
2. As of the Prepayment Date, divide the Maximum Special Tax computed pursuant to Step 1 for the specified Assessor's Parcel by the Maximum Special Taxes that can be collected within the entire CFD in the Fiscal Year of the Prepayment Date.
3. Multiply the quotient computed pursuant to Step 2 by the Outstanding Bonds to compute the amount of Outstanding Bonds to be retired and prepaid (the "*Bond Redemption Amount*").
4. Compute the current Remaining Facilities Costs (if any).
5. Multiply the quotient computed pursuant to Step 2 by the amount determined pursuant to Step 4 to compute the amount of Remaining Facilities Costs to be prepaid. The amount calculated pursuant to this Step 5 shall be referred to as the "*Remaining Facilities Amount*."
6. Multiply the Bond Redemption Amount computed pursuant to Step 3 by the applicable redemption premium, if any, on the Outstanding Bonds to be redeemed. The amount calculated pursuant to this Step 6 shall be referred to as the "*Redemption Premium*."
7. Compute the amount needed to pay interest on the Bond Redemption Amount from the last date on which interest was paid on the Outstanding Bonds until the earliest redemption date for the Outstanding Bonds.
8. Compute the amount of Special Taxes levied or paid with respect to the specified Assessor's Parcel during the current Fiscal Year and confirm that no Special Tax delinquencies apply to such Assessor's Parcel. The Assessor's Parcel shall receive

a credit for any Special Taxes levied or paid which have not yet been utilized to pay the Special Tax Requirement, but no credit shall be given for Special Taxes that have already been paid and used to pay the Special Tax Requirement.

9. Compute the amount the City or its designee reasonably expects to derive from the reinvestment of the Bond Redemption Amount plus the Redemption Premium until the redemption date for the Outstanding Bonds that the City or its designee expects to redeem with the prepayment.
10. Take the amount computed pursuant to Step 7 and subtract the amounts computed pursuant to Steps 8 and 9. The amount calculated pursuant to this Step 10 shall be referred to as the "*Defeasance*."
11. The administrative fees and expenses of CFD No. 98-1 are as calculated by the City and include the costs of computing the prepayment, the costs of redeeming Bonds, and the costs of recording any notices to evidence the prepayment and the redemption (the "*Administrative Fees and Expenses*").
12. A reserve fund credit shall be calculated as a reduction in the applicable reserve fund for the Outstanding Bonds to be redeemed pursuant to the prepayment (the "*Reserve Fund Credit*").
13. The Special Tax prepayment is equal to the sum of the amounts computed pursuant to Steps 3, 5, 6, 10, and 11, less the amount computed pursuant to Step 12. The amount calculated pursuant to this Step 13 shall be referred to as the "*Prepayment Amount*".

I. ANNEXATION CATCH-UP TAX

If Annexation Property annexes into CFD No. 98-1 in any future Fiscal Year, such property shall be subject to a one-time "Annexation Catch-up Tax" that shall become due and payable immediately upon the effective date of annexation. The Annexation Catch-up Tax shall be calculated according to the following steps:

- (i) Missed Special Tax Payments - the amount of Special Tax that would have been levied each year on the Annexation Property had the property been included in CFD No. 98-1 at the time that it was initially formed shall be identified. Such amounts shall be determined by evaluating the amounts that would have been levied in each prior Fiscal Year pursuant to Table 3 and Section D.
- (ii) Interest Carry - the amounts calculated in (i) above shall be increased each year at a rate equal to the average coupon rate for all outstanding Bonds from the first Fiscal Year in which Special Taxes were levied on behalf of

CFD No. 98-1 through and including the Fiscal Year in which the Annexation Catch-up Tax is being calculated (unless the Annexation Parcel is to be included on the tax roll for the Fiscal Year in which the Annexation Catch-up Tax is being calculated).

- (iii) Additional Payments - the amounts calculated in (ii) above shall be totaled. That total amount shall be multiplied by 1.5 to determine the Annexation Catch-up Tax.

If property other than Annexation Property annexes into CFD No. 98-1 in any future Fiscal Year, such property shall be subject to a one-time Annexation Catch-up Tax that shall become due and payable immediately upon the effective date of annexation. The Annexation Catch-up Tax for such property shall be calculated as the sum of the amounts determined in step (ii) above that apply to such property (rather than to Annexation Property).

Table 2
Assigned Special Tax for Undeveloped Property
Before Annexation Property is Annexed
(Fiscal Year 1998-99)

Assessor's Parcels	Development	Estimated Net Acreage *	Residential Units		Total ECUs **	Average Density (ECUs per Acre)	Assigned Special Tax per Acre	
			Single Family	Multi- Family			Zone 1	Zone 2
238-040-01	Lyon Crossroads	48.0	257	0	257	5.35		\$7,260
240-030-01 240-030-10	Alden Meadows	17.8	115	0	115	6.47		\$8,770
240-030-06 240-030-07	Sterling Park	19.1	100	0	100	5.23		\$7,090
240-030-09	Sterling Park	32.1	112	0	112	3.49		\$4,730
240-050-02	San Marco	27.3	149	0	149	5.46		\$7,400
240-050-03	San Marco	62.6	435	0	435	6.95		\$9,430
240-060-03 240-060-04 240-060-10	Redbridge	102.3	650	0	650	6.35		\$8,610
240-070-04 240-070-06	Gabriel Estates	70.4	415	0	415	5.90		\$8,000
244-020-01 244-020-02	Edgewood Estates	211.8	1,257	0	1,257	5.93	\$6,870	
246-150-02	Larkspur Estates	8.8	60	0	60	6.84		\$9,270
248-040-09	Glenbriar	12.5	15	0	15	1.20		\$1,620
248-040-12	Glenbriar	4.6	5	0	5	1.09		\$1,480
248-050-03	Glenbriar	11.1	47	0	47	4.24		\$5,740
248-050-07	Glenbriar	15.0	51	0	51	3.40		\$4,610
248-050-14	Glenbriar	62.0	356	0	356	5.74		\$7,780
Lots 17-21,71 (Tract 2770)	Glenbriar	0.8	6	0	6	7.84		\$10,630
248-250-05	Glenbriar	2.6	15	0	15	5.87		\$7,950
248-250-04	Glenbriar	1.8	11	0	11	5.96		\$8,080
248-260-39	Glenbriar	1.3	8	0	8	6.23		\$8,440

* Includes a gross-to-net reduction factor of 25%. Excludes an estimated 17 acres of Non-Residential Property in Zone 1.

** One Single Family Residential Unit equals one ECU (Equivalent Consumer Unit); one Multi-Family Residential Unit equals 2/3 of an ECU.

Table 3
Assigned Special Tax for Undeveloped Property
After Annexation Property is Annexed
(Fiscal Year 1998-99)

Assessor's Parcels	Development	Estimated Net Acreage *	Residential Units		Total ECUs **	Average Density (ECUs per Acre)	Assigned Special Tax per Acre	
			Single Family	Multi- Family			Zone 1	Zone 2
238-040-01	Lyon Crossroads	48.0	257	0	257	5.35		\$5,880
238-080-07 238-080-08	Westgate	13.5	88	84	144	10.67		\$11,710
238-080-02	Huntington Park	31.4	268	0	268	8.53		\$9,360
240-030-01 240-030-10	Alden Meadows	17.8	115	0	115	6.47		\$7,100
240-030-06 240-030-07	Sterling Park	19.1	100	0	100	5.23		\$5,740
240-030-09	Sterling Park	32.1	112	0	112	3.49		\$3,830
240-050-02	San Marco	27.3	149	0	149	5.46		\$5,990
240-050-03	San Marco	62.6	435	0	435	6.95		\$7,630
240-060-03 240-060-04 240-060-10	Redbridge	102.3	650	0	650	6.35		\$6,980
240-070-04 240-070-06	Gabriel Estates	70.4	415	0	415	5.90		\$6,480
244-020-01 244-020-02	Edgewood Estates	211.8	1,257	0	1,257	5.93	\$5,940	
246-150-02	Larkspur Estates	8.8	60	0	60	6.84		\$7,510
248-040-09	Glenbriar	12.5	15	0	15	1.20		\$1,310
248-040-12	Glenbriar	4.6	5	0	5	1.09		\$1,200
248-050-03	Glenbriar	11.1	47	0	47	4.24		\$4,650
248-050-07	Glenbriar	15.0	51	0	51	3.40		\$3,730
248-050-14	Glenbriar	62.0	356	0	356	5.74		\$6,300
Lots 17-21,71 (Tract 2770)	Glenbriar	0.8	6	0	6	7.84		\$8,610
248-250-05	Glenbriar	2.6	15	0	15	5.87		\$6,440
248-250-04	Glenbriar	1.8	11	0	11	5.96		\$6,550
248-260-39	Glenbriar	1.3	8	0	8	6.23		\$6,840
252-050-01 252-050-08	Eastlake	50.2	353	0	353	7.04		\$7,720

* Includes a gross-to-net reduction factor of 25%. Excludes an estimated 17 acres of Non-Residential Property in Zone 1.

** One Single Family Residential Unit equals one ECU (Equivalent Consumer Unit); one Multi-Family Residential Unit equals 2/3 of an ECU.

APPENDIX D

***Boundary Map of
Community Facilities District No. 98-1***

3-165

SECOND AMENDED MAP
OF
PROPOSED BOUNDARIES OF CITY OF TRACY
COMMUNITY FACILITIES DISTRICT NO. 98-1
(PLAN C PROPERTIES)
COUNTY OF SAN JOAQUIN
STATE OF CALIFORNIA

PREPARED BY HARRIS & ASSOCIATES
JUNE 1998



FILED IN THE OFFICE OF THE CITY CLERK OF THE CITY OF TRACY THIS 7th DAY OF
July, 19 98.



Sharon Smith
SHARON SMITH, CITY CLERK
CITY OF TRACY
SAN JOAQUIN COUNTY, CALIFORNIA

I HEREBY CERTIFY THAT THE ~~MAP~~ MAP SHOWING AMENDED BOUNDARIES OF CITY OF TRACY,
COMMUNITY FACILITIES DISTRICT NO. 98-1 (PLAN C PROPERTIES), COUNTY OF SAN JOAQUIN,
STATE OF CALIFORNIA, WAS APPROVED BY THE CITY COUNCIL OF THE CITY OF TRACY, AT A
MEETING THEREOF, HELD ON THE 7th DAY OF July, 1998, BY ITS RESOLUTION
NO. 98-210.

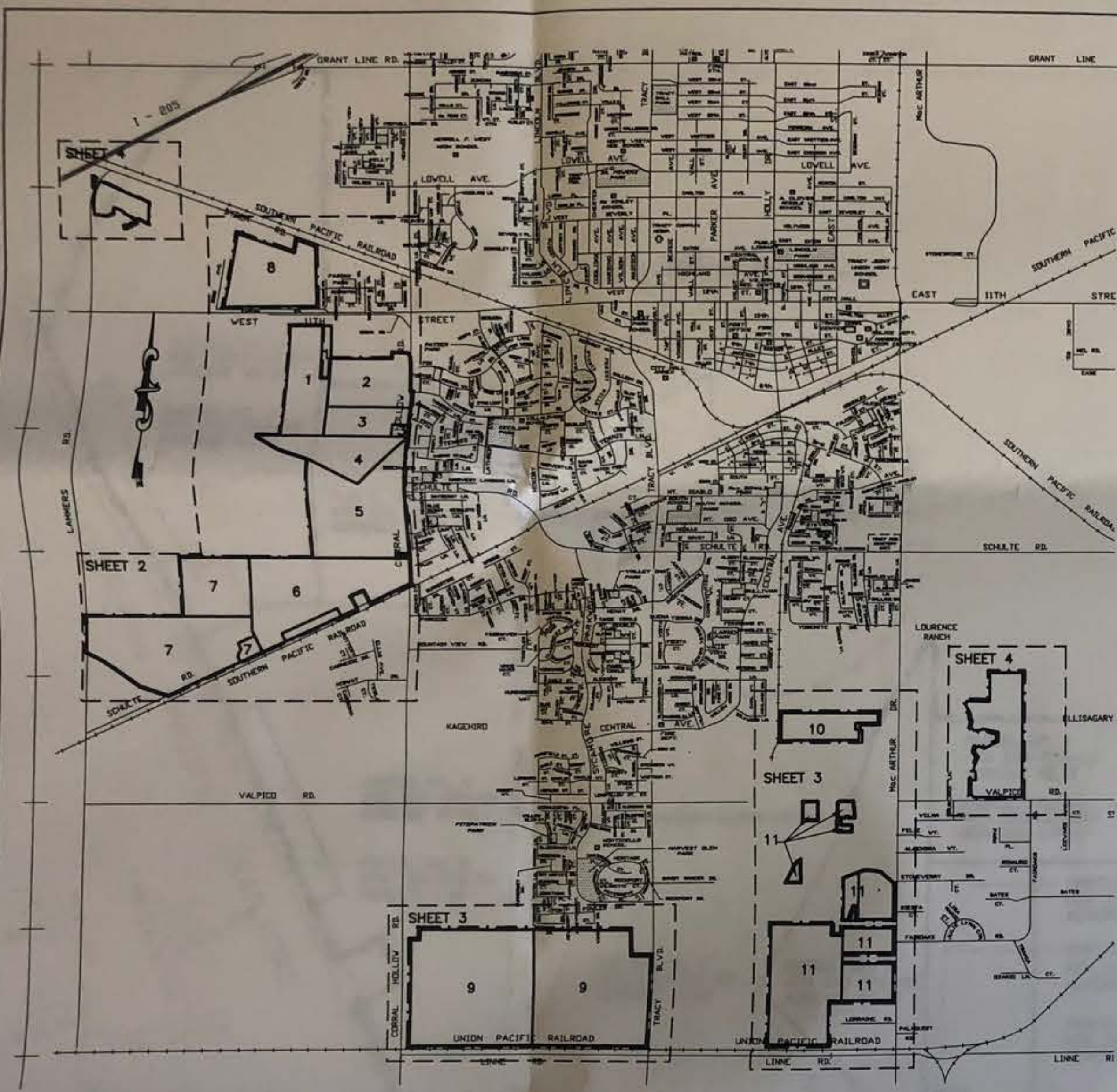


Sharon Smith
SHARON SMITH, CITY CLERK
CITY OF TRACY
SAN JOAQUIN COUNTY, CALIFORNIA

FILED THIS 15th DAY OF July, 1998 AT THE HOUR OF 10:12 O'CLOCK A.M.,
IN BOOK 3 OF MAPS OF ASSESSMENT AND COMMUNITY FACILITIES DISTRICTS AT
PAGE 165 IN THE OFFICE OF THE COUNTY RECORDER IN THE COUNTY OF SAN JOAQUIN,
STATE OF CALIFORNIA. \$16.00

James M. Johnstone, by Catherine Draxell, deputy
JAMES M. JOHNSTONE, COUNTY RECORDER
SAN JOAQUIN COUNTY, CALIFORNIA

THIS BOUNDARY MAP AMENDS THE MAPS ENTITLED "AMENDED MAP OF PROPOSED BOUNDARIES OF
CITY OF TRACY COMMUNITY FACILITIES DISTRICT NO. 98-1 (PLAN C PROPERTIES) COUNTY OF SAN
JOAQUIN, STATE OF CALIFORNIA" WHICH MAP WAS FILED FOR RECORD IN THE OFFICE OF THE
COUNTY RECORDER OF THE COUNTY OF SAN JOAQUIN ON THE 15th DAY OF APRIL, 1998, IN BOOK
3 OF MAPS OF ASSESSMENT AND COMMUNITY FACILITIES AT PAGE 158 AND "ANNEXATION MAP NO. 1
OF COMMUNITY FACILITIES DISTRICT NO. 98-1" WHICH MAP WAS FILED FOR RECORD IN THE OFFICE
OF THE COUNTY RECORDER OF THE COUNTY OF SAN JOAQUIN ON THE 15th DAY OF APRIL, 1998
IN BOOK 3 OF MAPS OF ASSESSMENT AND COMMUNITY FACILITIES DISTRICTS, AT PAGE 159.



LEGEND
C.F.D. 98-1 DISTRICT BOUNDARY
ASSESSOR'S PARCEL NO.
ASSESSOR'S PARCEL LINE
PARCEL NOT IN DISTRICT

APN 244-020-01
N.A.D.

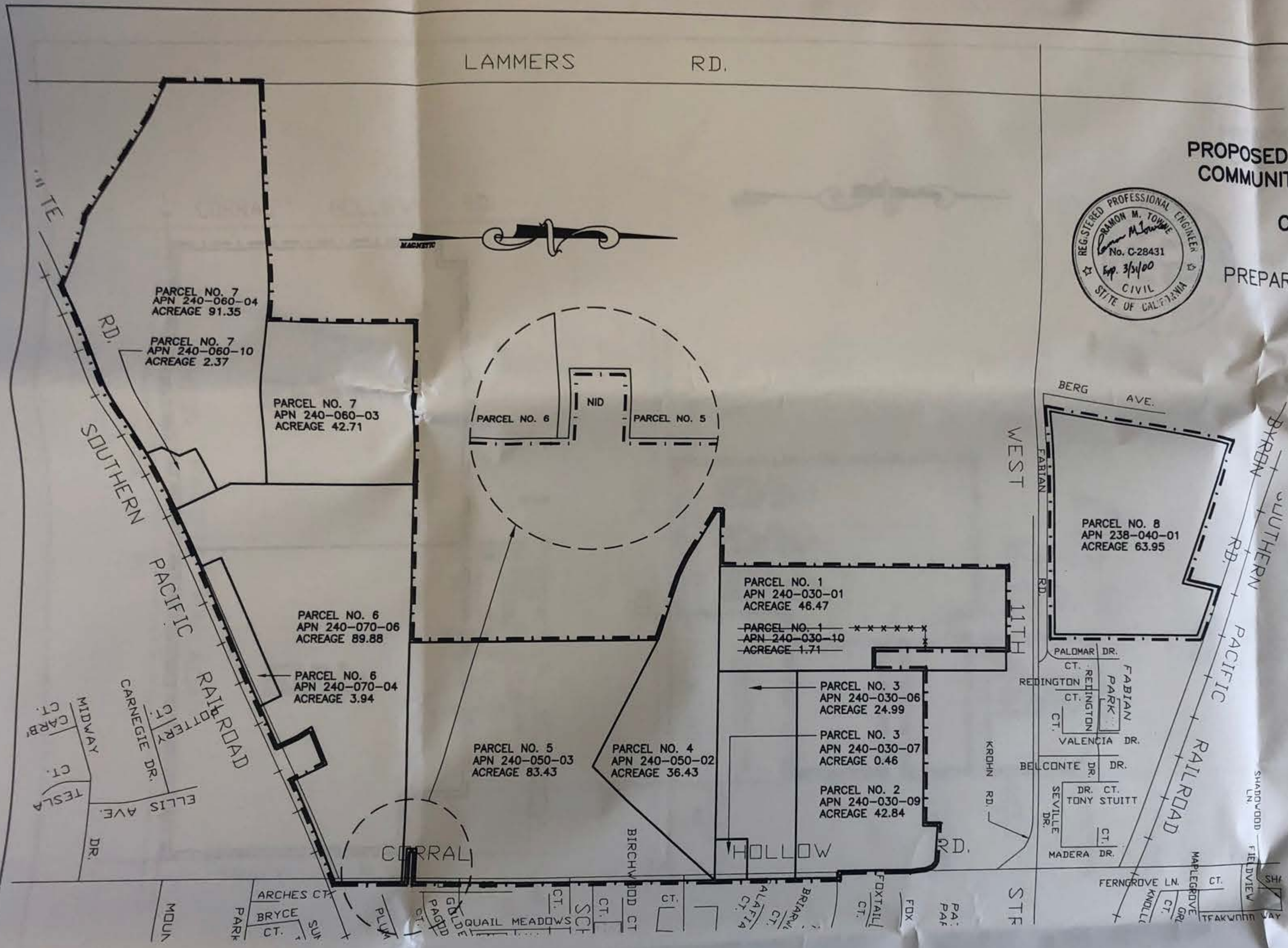
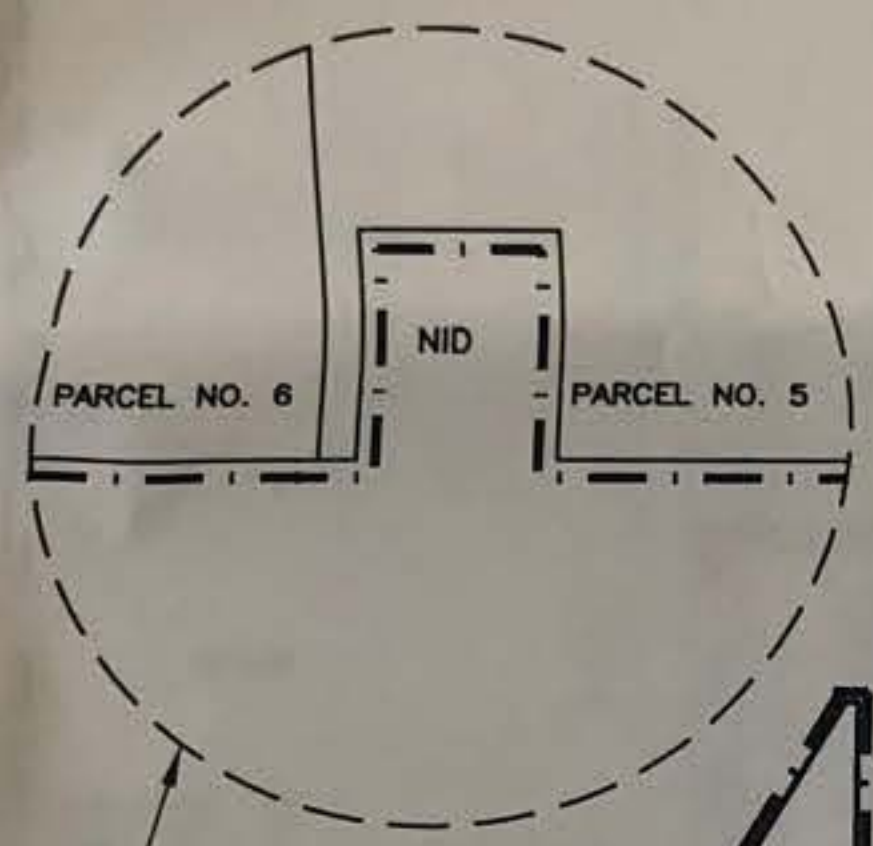
3-165A

LAMMERS RD.

SECOND AMENDED MAP
OF
PROPOSED BOUNDARIES OF CITY OF TRACY
COMMUNITY FACILITIES DISTRICT NO. 98-1
(PLAN C PROPERTIES)
COUNTY OF SAN JOAQUIN
STATE OF CALIFORNIA



PREPARED BY HARRIS & ASSOCIATES
JUNE 1998



LOT NO.	APN	ACREAGE
17	248-300-17	0.18
18	248-300-18	0.17
19	248-300-19	0.17
20	248-300-20	0.17
21	248-300-21	0.17
71	248-300-71	0.18

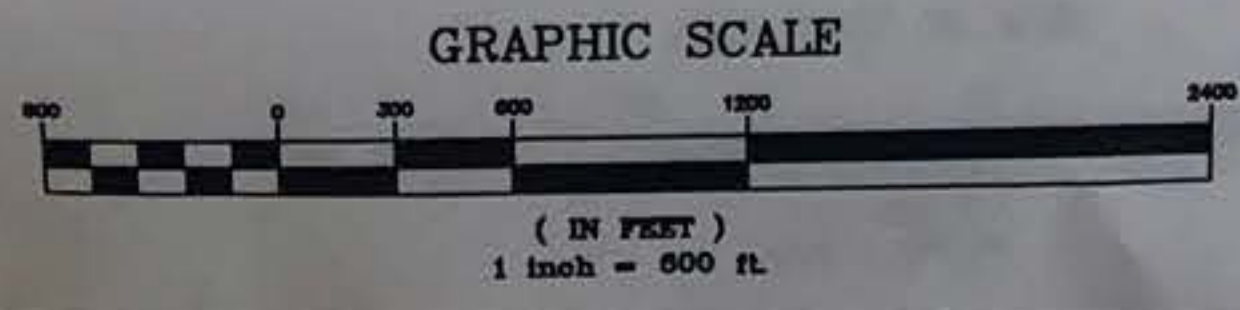
A
2

DETAIL

NTS

LEGEND
C.F.D. 98-1 DISTRICT BOUNDARY
ASSESSOR'S PARCEL NO.
ASSESSOR'S PARCEL LINE
PARCEL NOT IN DISTRICT

APN 244-020-01
N.I.D.



THIS BOUNDARY MAP AMENDS THE MAPS ENTITLED "AMENDED MAP OF PROPOSED BOUNDARIES OF CITY OF TRACY COMMUNITY FACILITIES DISTRICT NO. 98-1 (PLAN C PROPERTIES) COUNTY OF SAN JOAQUIN, STATE OF CALIFORNIA" WHICH MAP WAS FILED FOR RECORD IN THE OFFICE OF THE COUNTY RECORDER OF THE COUNTY OF SAN JOAQUIN ON THE 15TH DAY OF APRIL, 1998, IN BOOK 3 OF MAPS OF ASSESSMENT AND COMMUNITY FACILITIES AT PAGE 158 AND "ANNEXATION MAP NO. 1 OF COMMUNITY FACILITIES DISTRICT NO. 98-1" WHICH MAP WAS FILED FOR RECORD IN THE OFFICE OF THE COUNTY RECORDER OF THE COUNTY OF SAN JOAQUIN ON THE 15TH DAY OF APRIL, 1998 IN BOOK 3 OF MAPS OF ASSESSMENT AND COMMUNITY FACILITIES DISTRICTS, AT PAGE 159.

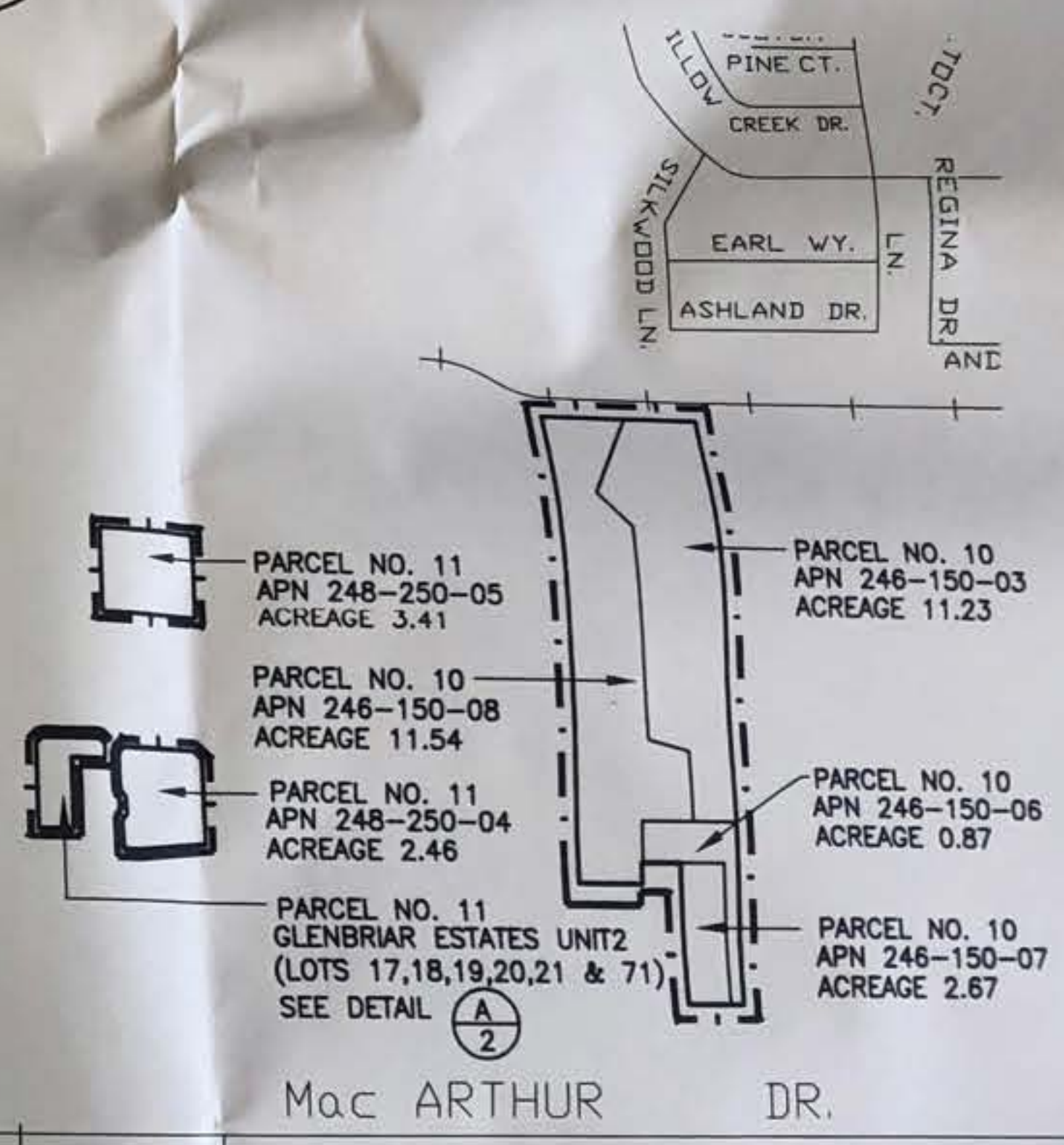
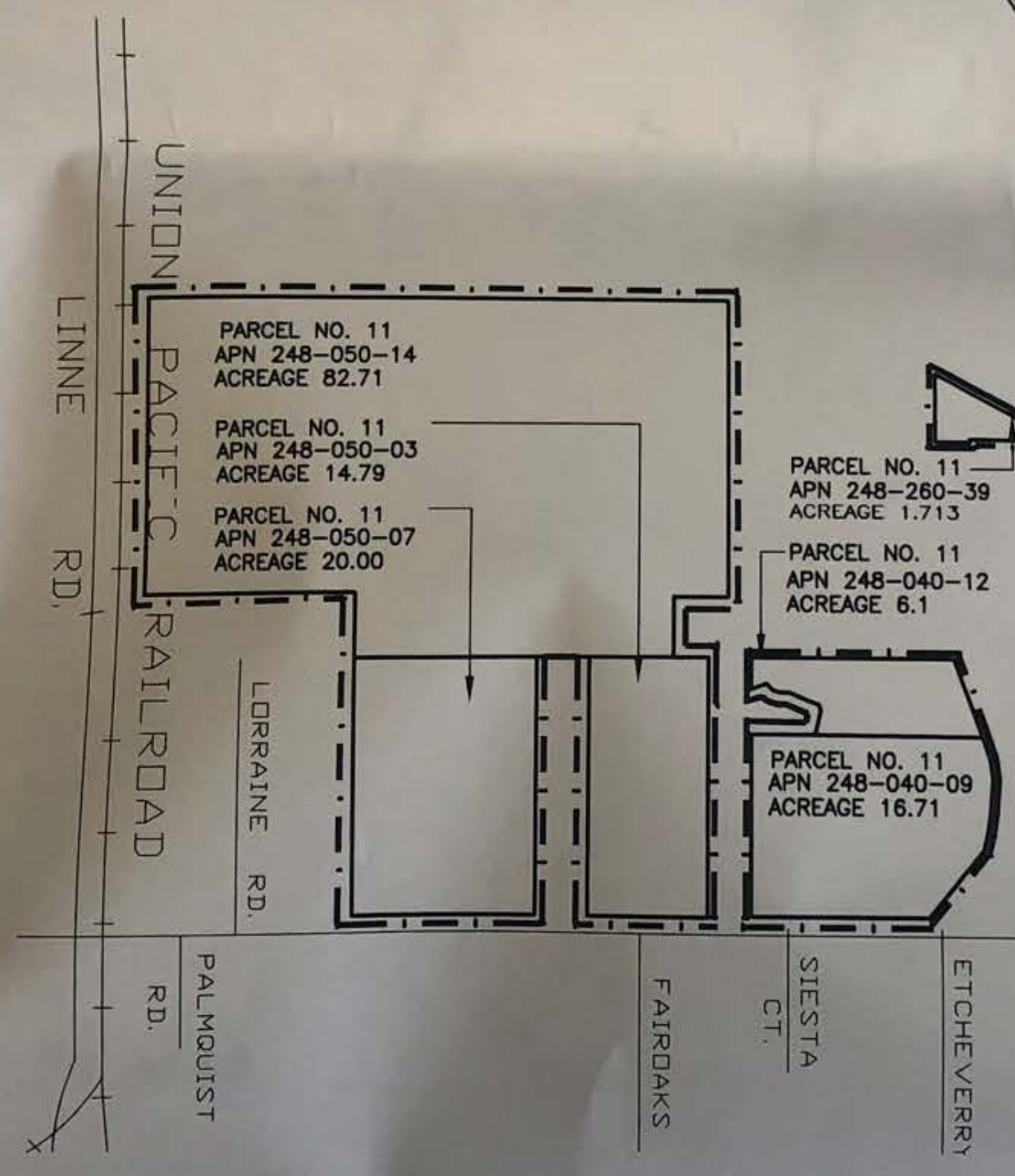
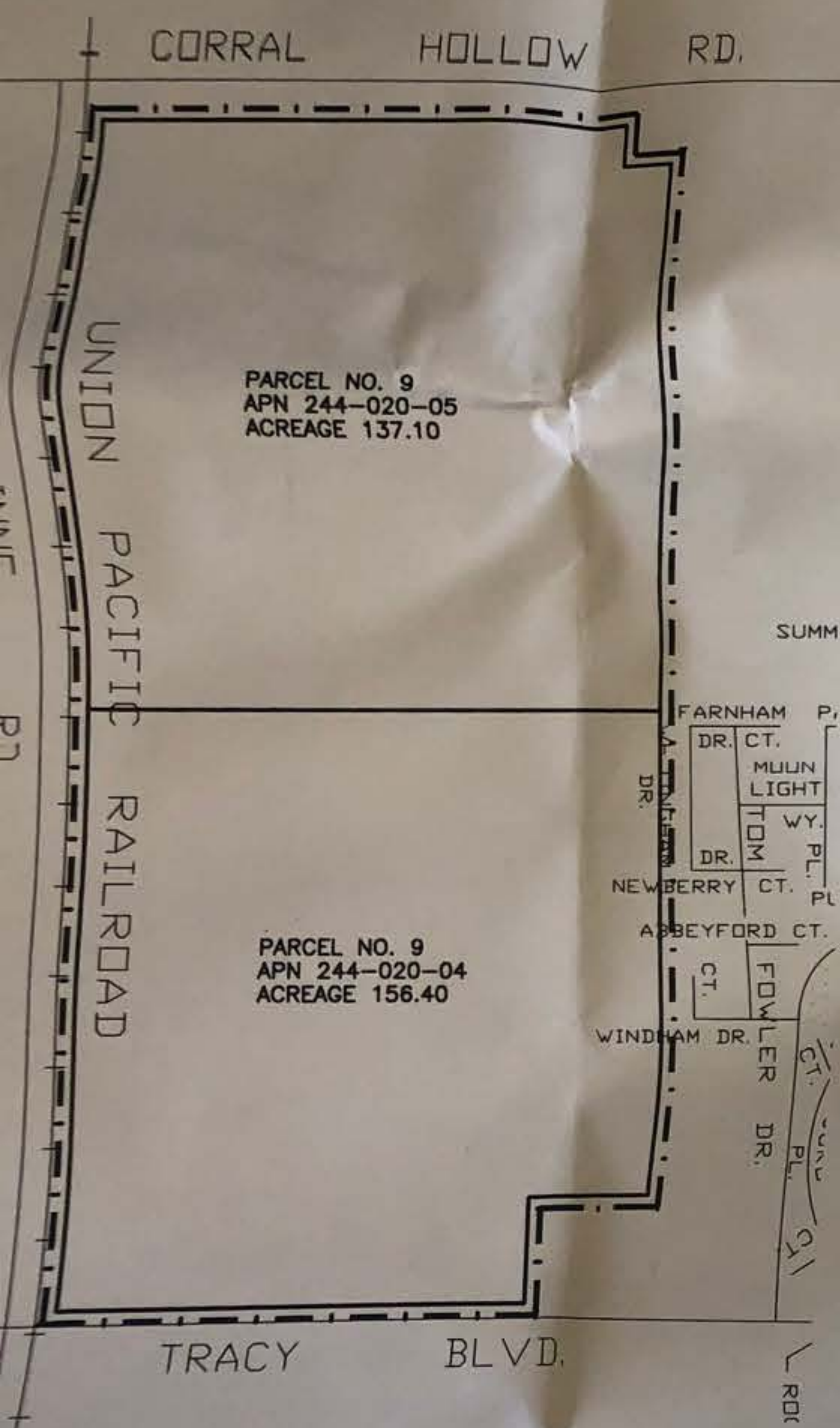
SHEET 2 OF 4

3-165A

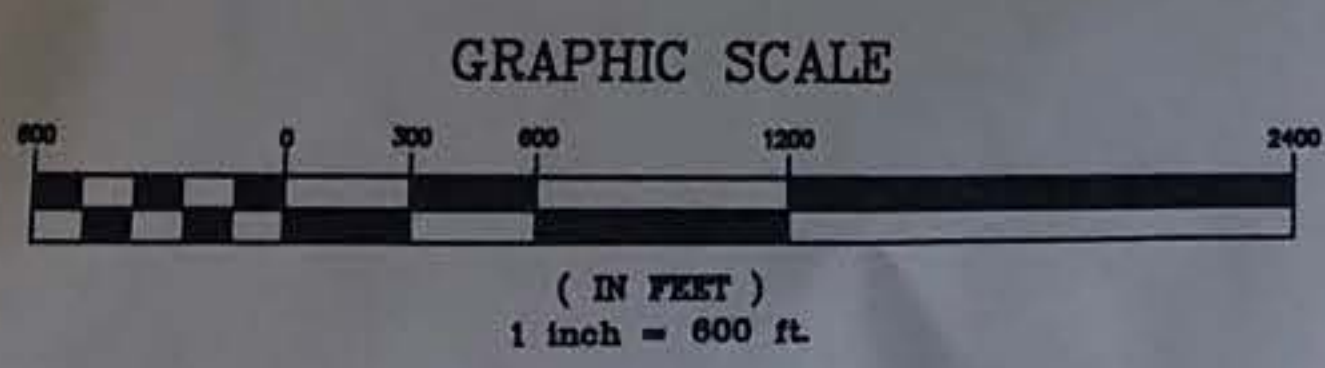
3-165B

SECOND AMENDED MAP
OF
PROPOSED BOUNDARIES OF CITY OF TRACY
COMMUNITY FACILITIES DISTRICT NO. 98-1
(PLAN C PROPERTIES)
COUNTY OF SAN JOAQUIN
STATE OF CALIFORNIA

PREPARED BY HARRIS & ASSOCIATES
JUNE 1998



DISTRICT BOUNDARY
PARCEL NO.
PARCEL LINE
IN DISTRICT
N.I.D.
APN 244-020-01

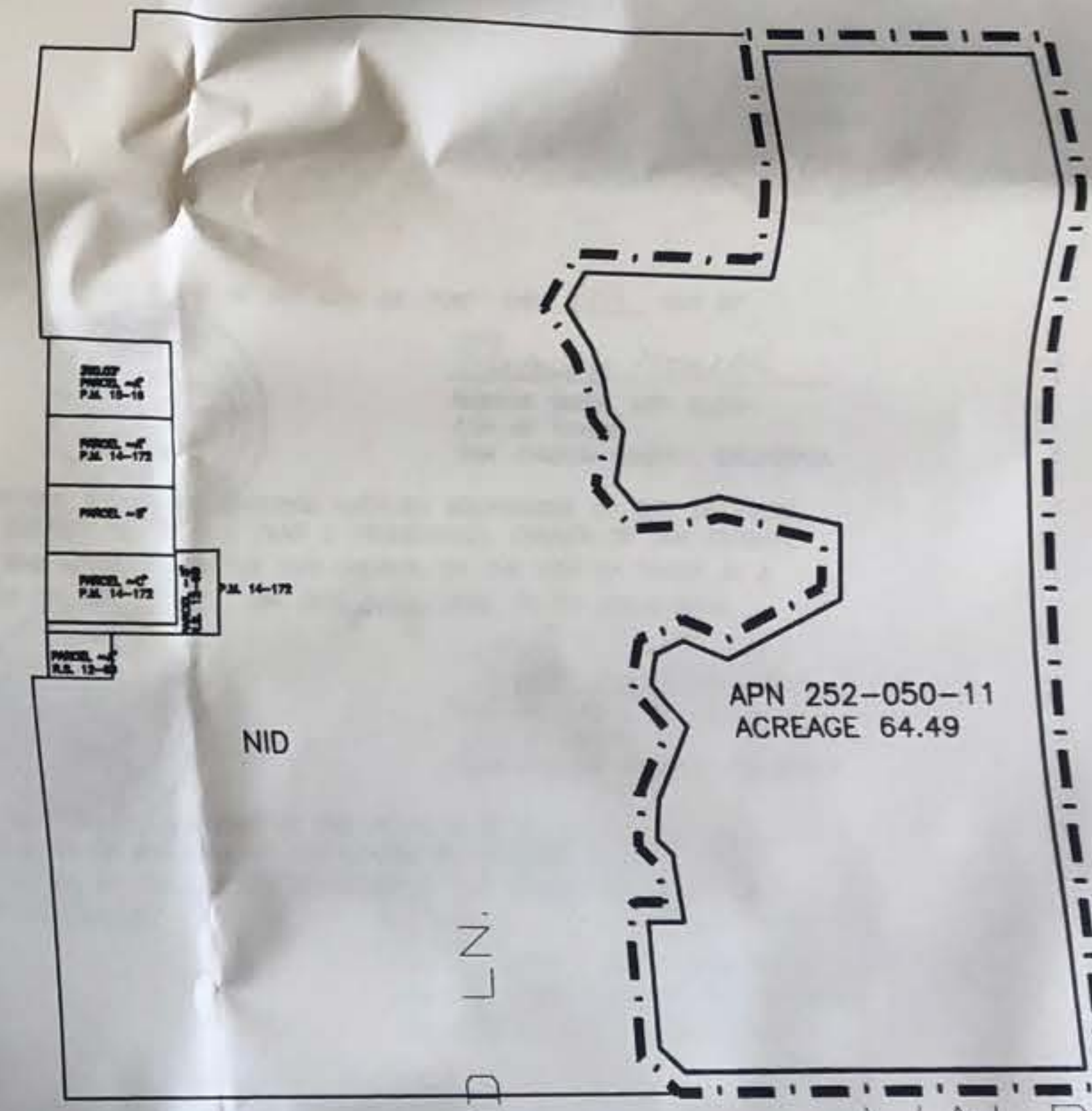


THIS BOUNDARY MAP AMENDS THE MAPS ENTITLED "AMENDED MAP OF PROPOSED BOUNDARIES OF SAN JOAQUIN COUNTY OF TRACY COMMUNITY FACILITIES DISTRICT NO. 98-1 (PLAN C PROPERTIES)" WHICH MAP WAS FILED FOR RECORD IN THE OFFICE OF THE COUNTY RECORDER OF THE COUNTY OF SAN JOAQUIN ON THE 15TH DAY OF APRIL, 1998, IN BOOK 3 OF MAPS OF ASSESSMENT AND COMMUNITY FACILITIES DISTRICTS, AT PAGE 158. THIS MAP WAS FILED FOR RECORD IN THE OFFICE OF THE COUNTY RECORDER OF THE COUNTY OF SAN JOAQUIN ON THE 15TH DAY OF APRIL, 1998 IN BOOK 3 OF MAPS OF ASSESSMENT AND COMMUNITY FACILITIES DISTRICTS, AT PAGE 159.

3-165C

SECOND AMENDED MAP
OF
PROPOSED BOUNDARIES OF CITY OF TRACY
COMMUNITY FACILITIES DISTRICT NO. 98-1
(PLAN C PROPERTIES)
COUNTY OF SAN JOAQUIN
STATE OF CALIFORNIA

PREPARED BY HARRIS & ASSOCIATES
JUNE 1998



ELEVENTH STREET

BERG AVE.

MAC ARTHUR DR.

IRELAND LN.

VALPICO

GRAPHIC SCALE



(IN FEET)
1 inch = 300 ft.

LEGEND
ANNEXATION MAP NO. 1 BOUNDARY
ASSESSOR'S PARCEL NO.
ASSESSOR'S PARCEL LINE
PARCEL NOT IN DISTRICT

APN 283-080-08
N.I.D.

THIS BOUNDARY MAP AMENDS THE MAPS ENTITLED "AMENDED MAP OF PROPOSED BOUNDARIES OF CITY OF TRACY COMMUNITY FACILITIES DISTRICT NO. 98-1 (PLAN C PROPERTIES) COUNTY OF SAN JOAQUIN, STATE OF CALIFORNIA" WHICH MAP WAS FILED FOR RECORD IN THE OFFICE OF THE COUNTY RECORDER OF THE COUNTY OF SAN JOAQUIN ON THE 15TH DAY OF APRIL, 1998, IN BOOK 3 OF MAPS OF ASSESSMENT AND COMMUNITY FACILITIES AT PAGE 158 AND "ANNEXATION MAP NO. 1 OF COMMUNITY FACILITIES DISTRICT NO. 98-1" WHICH MAP WAS FILED FOR RECORD IN THE OFFICE OF THE COUNTY RECORDER OF THE COUNTY OF SAN JOAQUIN ON THE 15TH DAY OF APRIL, 1998 IN BOOK 3 OF MAPS OF ASSESSMENT AND COMMUNITY FACILITIES DISTRICTS, AT PAGE 159.

HARRIS & ASSOCIATES (11/19/97) (BOUNDARY) (P) (11/19/97)

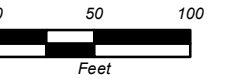
APPENDIX E

*Assessor's Parcel Maps for
Fiscal Year 2021-22*

LYON CROSSROADS, UNIT NO. 9

238-04

THIS MAP IS FOR ASSESSMENT PURPOSES ONLY AND IS NOT FOR THE INTENT OF INTERPRETING LEGAL BOUNDARY RIGHTS, ZONING REGULATIONS AND/OR LEGALITY OF LAND DIVISION LAWS.

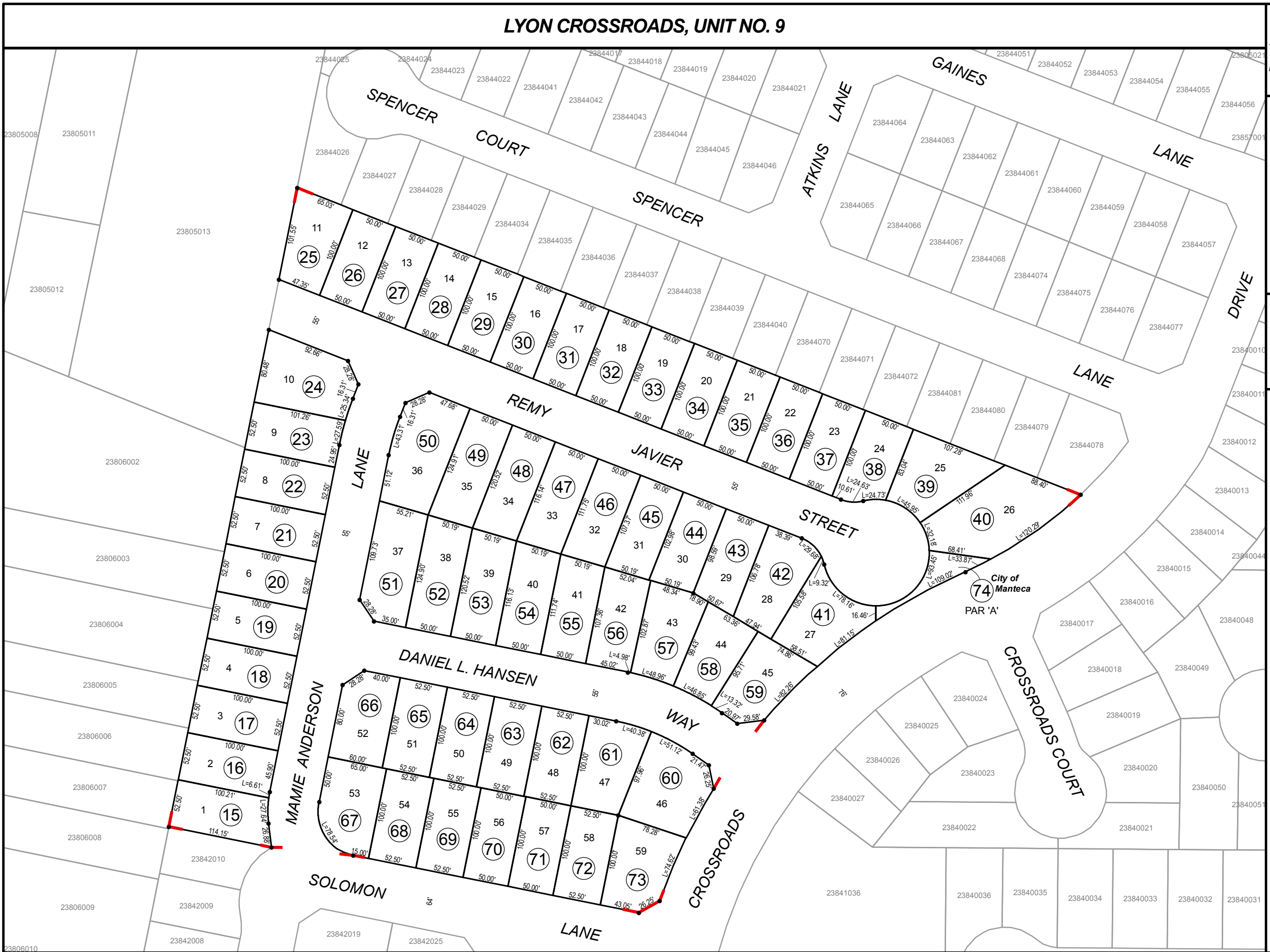


LEGEND:

- Assessor's Parcel Numbers
- Book Page Parcel Number

R.M. Bk. 42 Pg. 010

THIS MAP IS FOR ASSESSMENT PURPOSES ONLY



HIGHEST A.P.N. USED		
YEAR	PAR. #	PAR. #
99-00	10	
01-02	14	
14-15	74	

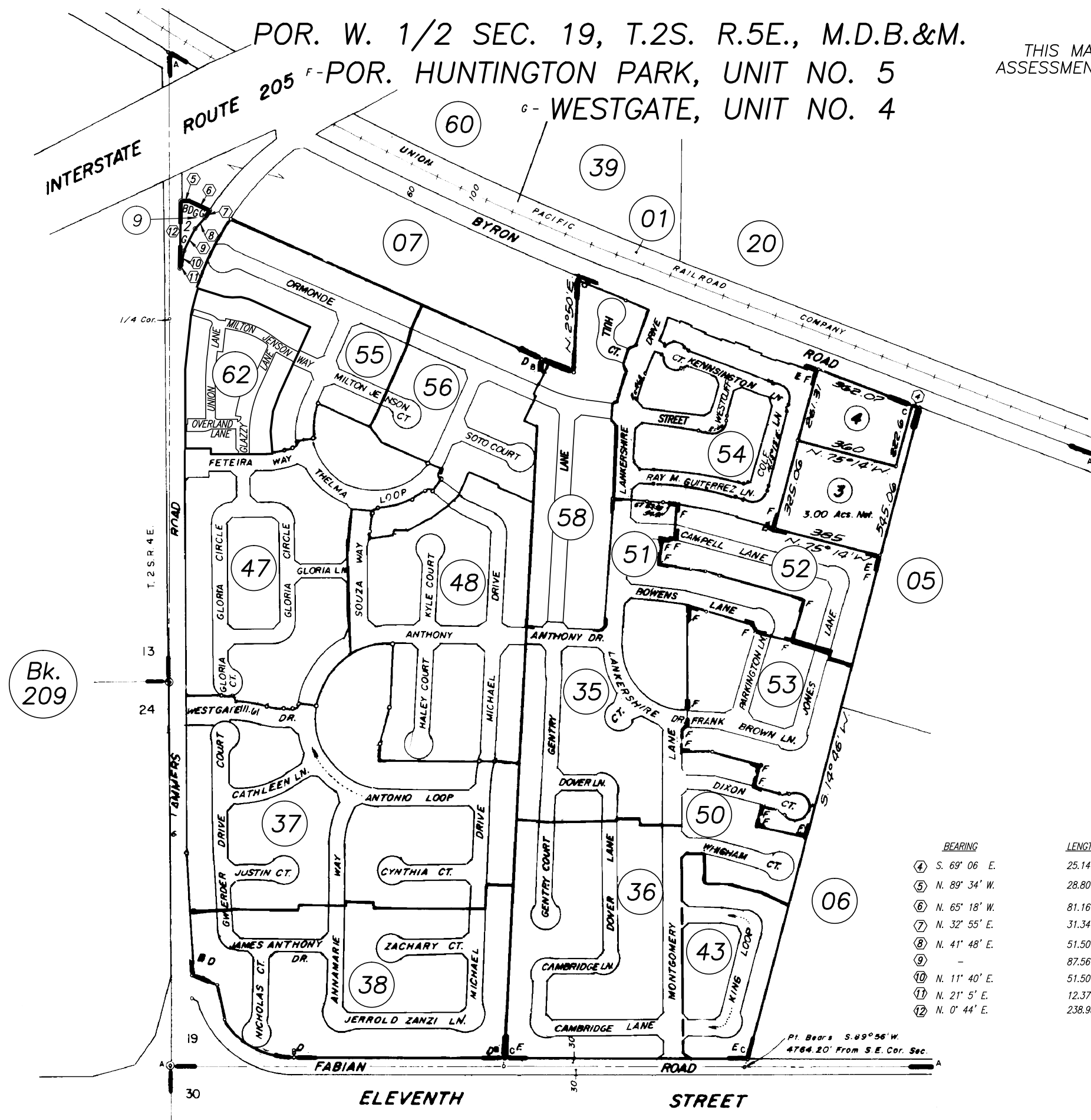
BK. 238 PG. 04
County of San Joaquin, CA

All Rights Reserved
Copyright County of San Joaquin
Assessor Mapping/GIS 2014

POR. W. 1/2 SEC. 19, T.2S. R.5E., M.D.B.&M.

THIS MAP IS FOR
ASSESSMENT USE ONLY

238-08



- G - R. M. Bk. 40 Pg. 001
- F - R. M. Bk. 37 Pg. 056
- E - P. M. Bk. 21 Pg. 016
- D - P. M. Bk. 21 Pg. 013
- C - P. M. Bk. 04 Pg. 014
- B - R. S. Bk. 12 Pg. 137
- A - R. S. Bk. 06 Pg. 028

	BEARING	LENGTH	RADIUS
④	S. 69° 06' E.	25.14'	-
⑤	N. 89° 34' W.	28.80'	-
⑥	N. 65° 18' W.	81.16'	-
⑦	N. 32° 55' E.	31.34'	-
⑧	N. 41° 48' E.	51.50'	-
⑨	-	87.56'	1023.50'
⑩	N. 11° 40' E.	51.50'	-
⑪	N. 21° 5' E.	12.37'	-
⑫	N. 0° 44' E.	238.98'	-

HIGHEST A.P.N. USED			
YEAR	PAR. #	PAR. #	PAR. #

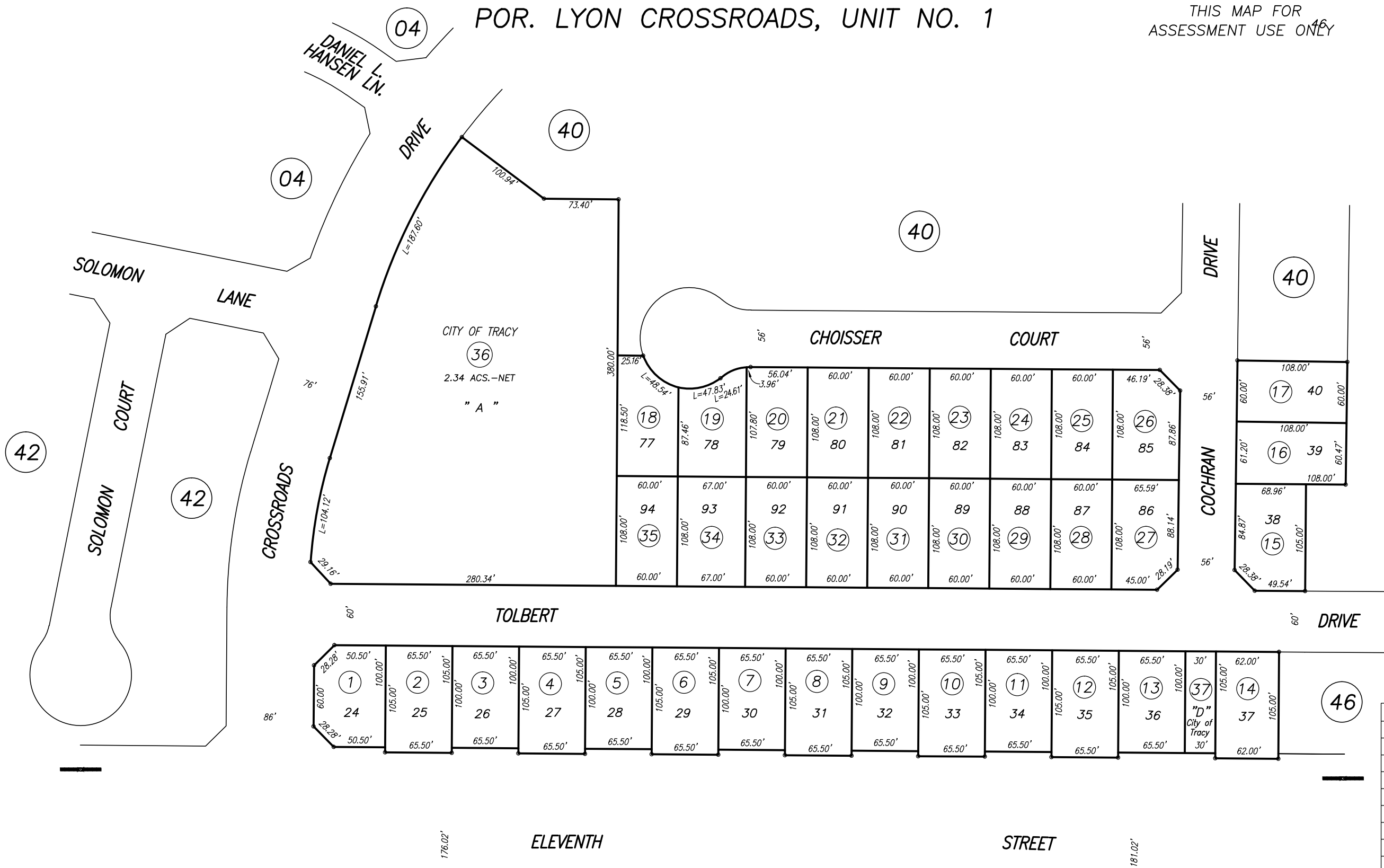
NOTE: Assessor's Parcel Numbers Shown in Circles.
Assessor's Block Numbers Shown in Ellipses.

CITY OF TRACY
Assessor's Map Bk.238 Pg.08
County of San Joaquin, Calif.

POR. LYON CROSSROADS, UNIT NO. 1

THIS MAP FOR ASSESSMENT USE ONLY

238-41



HIGHEST A.P.N. USED			
YEAR	PAR. #	PAR. #	PAR. #
1999	37		

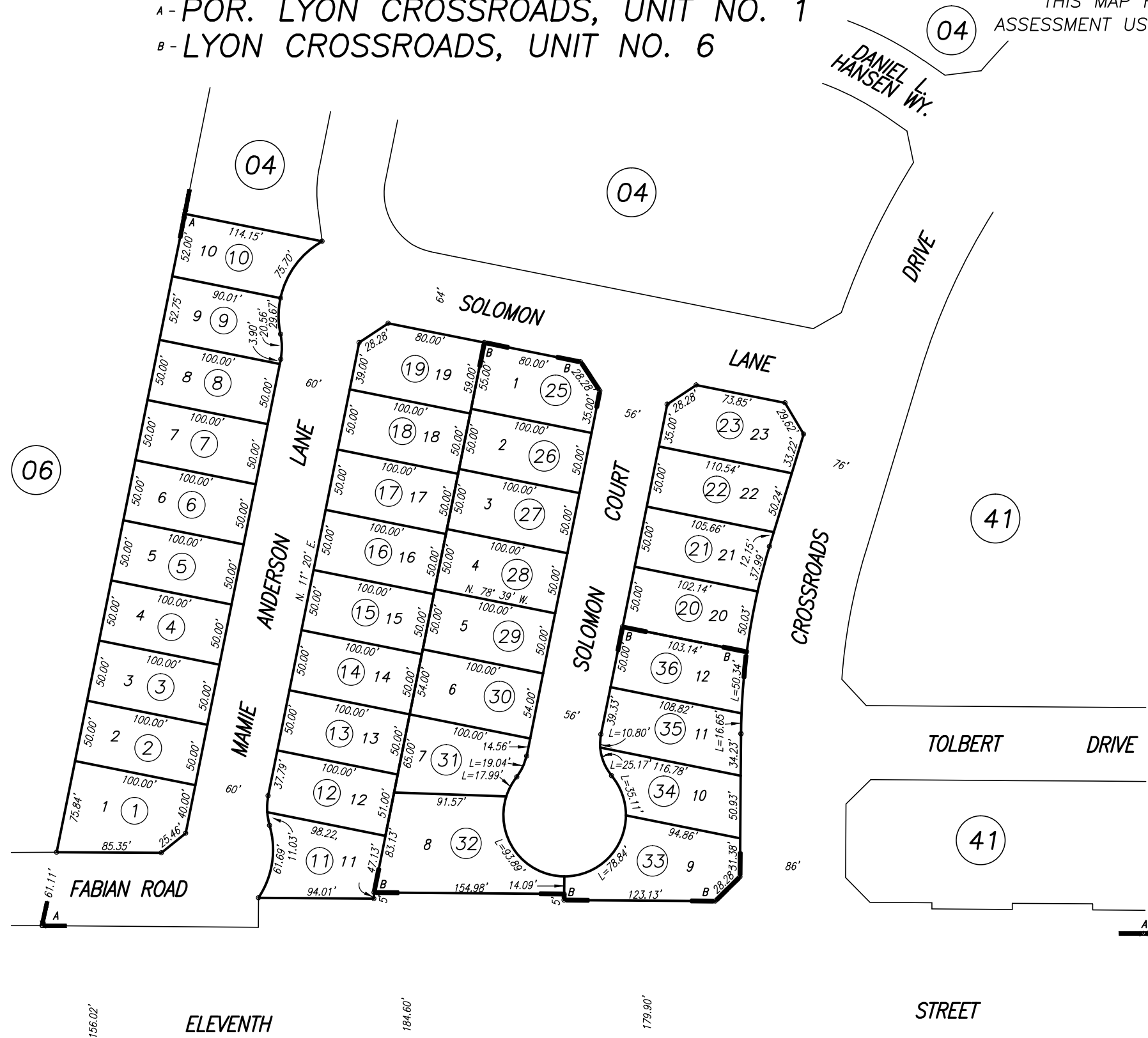
CITY OF TRACY
Assessor's Map Bk.238 Pg. 41
County of San Joaquin, Calif.

NOTE: Assessor's Parcel Numbers Shown in Circles
Assessor's Block Numbers Shown in Ellipses

A - POR. LYON CROSSROADS, UNIT NO. 1
 B - LYON CROSSROADS, UNIT NO. 6

THIS MAP FOR
 ASSESSMENT USE ONLY

238-42



HIGHEST A.P.N. USED			
YEAR	PAR. #	PAR. #	PAR. #
1999	24		
03-04	36		

CITY OF TRACY
 Assessor's Map Bk.238 Pg. 42
 County of San Joaquin, Calif.

A - R. M. Bk.34 Pg.025
 B - R. M. Bk.36 Pg.100

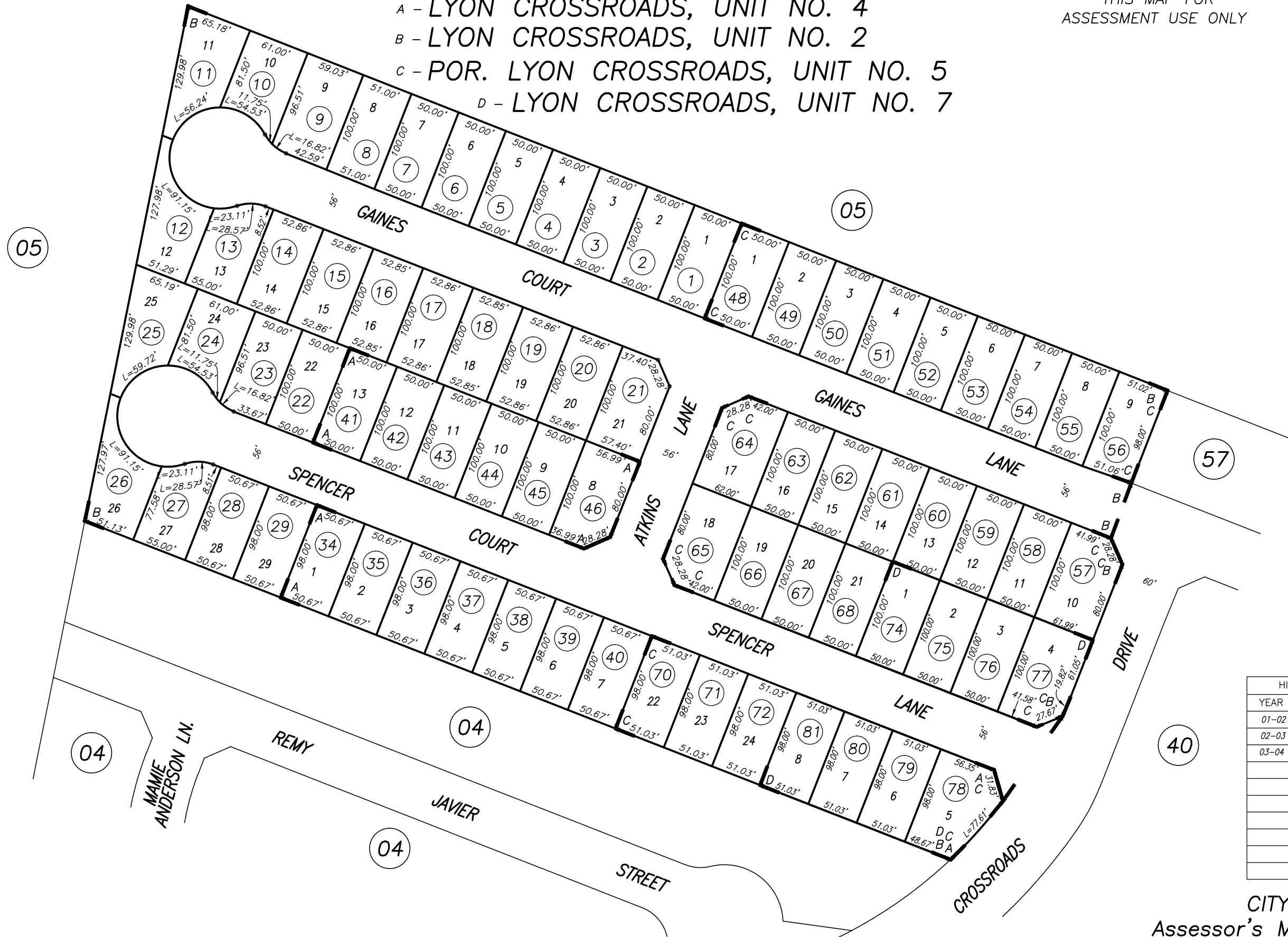
Bk.
 240

NOTE: Assessor's Parcel Numbers Shown in Circles
 Assessor's Block Numbers Shown in Ellipses

1999



- A - LYON CROSSROADS, UNIT NO. 4
- B - LYON CROSSROADS, UNIT NO. 2
- C - POR. LYON CROSSROADS, UNIT NO. 5
- D - LYON CROSSROADS, UNIT NO. 7



HIGHEST A.P.N. USED			
YEAR	PAR. #	PAR. #	PAR. #
01-02	33	47	
02-03	73		
03-04	81		

CITY OF TRACY
Assessor's Map Bk.238 Pg. 44
County of San Joaquin, Calif.

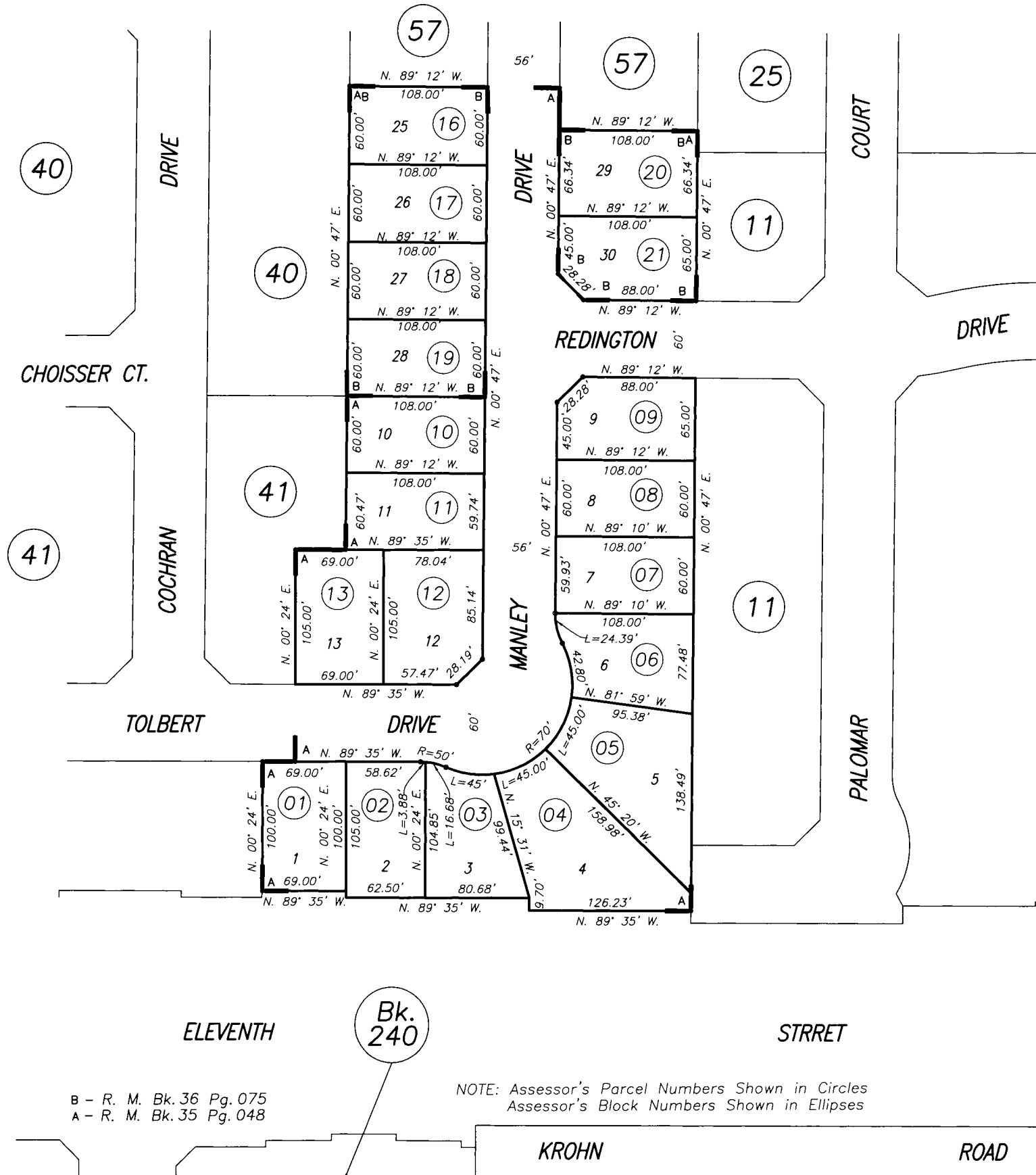
D - R. M. Bk. 37 Pg. 013
A - R. M. Bk. 35 Pg. 049
B - R. M. Bk. 34 Pg. 100
C - R. M. Bk. 36 Pg. 075

NOTE: Assessor's Parcel Numbers Shown in Circles
Assessor's Block Numbers Shown in Ellipses

A - LYON CROSSROADS, UNIT NO. 3
 B - POR. LYON CROSSROADS, UNIT NO. 5

THIS MAP FOR
 ASSESSMENT USE ONLY

238-46



HIGHEST A.P.N. USED			
YEAR	PAR. #	PAR. #	PAR. #
2001	15		
2002	21		

B - R. M. Bk. 36 Pg. 075
 A - R. M. Bk. 35 Pg. 048

NOTE: Assessor's Parcel Numbers Shown in Circles
 Assessor's Block Numbers Shown in Ellipses

CITY OF TRACY
 Assessor's Map Bk. 238 Pg. 46
 County of San Joaquin, Calif.

2001

POR. WESTGATE, UNIT NO. 3

THIS MAP IS FOR
ASSESSMENT USE ONLY

238-55



HIGHEST A.P.N. USED			
YEAR	PAR. #	PAR. #	PAR. #
03-04	42		
04-05	46		

CITY OF TRACY
Assessor's Map Bk.238 Pg.55
County of San Joaquin, Calif.

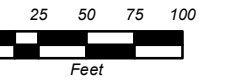
03-04

NOTE: Assessor's Parcel Numbers Shown in Circles.
Assessor's Block Numbers Shown in Ellipses.

POR. WESTGATE, UNIT NO. 3

238-56

THIS MAP IS FOR ASSESSMENT PURPOSES ONLY AND IS NOT FOR THE INTENT OF INTERPRETING LEGAL BOUNDARY RIGHTS, ZONING REGULATIONS AND/OR LEGALITY OF LAND DIVISION LAWS.



LEGEND:

⓪ Assessor's Parcel Numbers

00000000
Book Page Parcel
Number

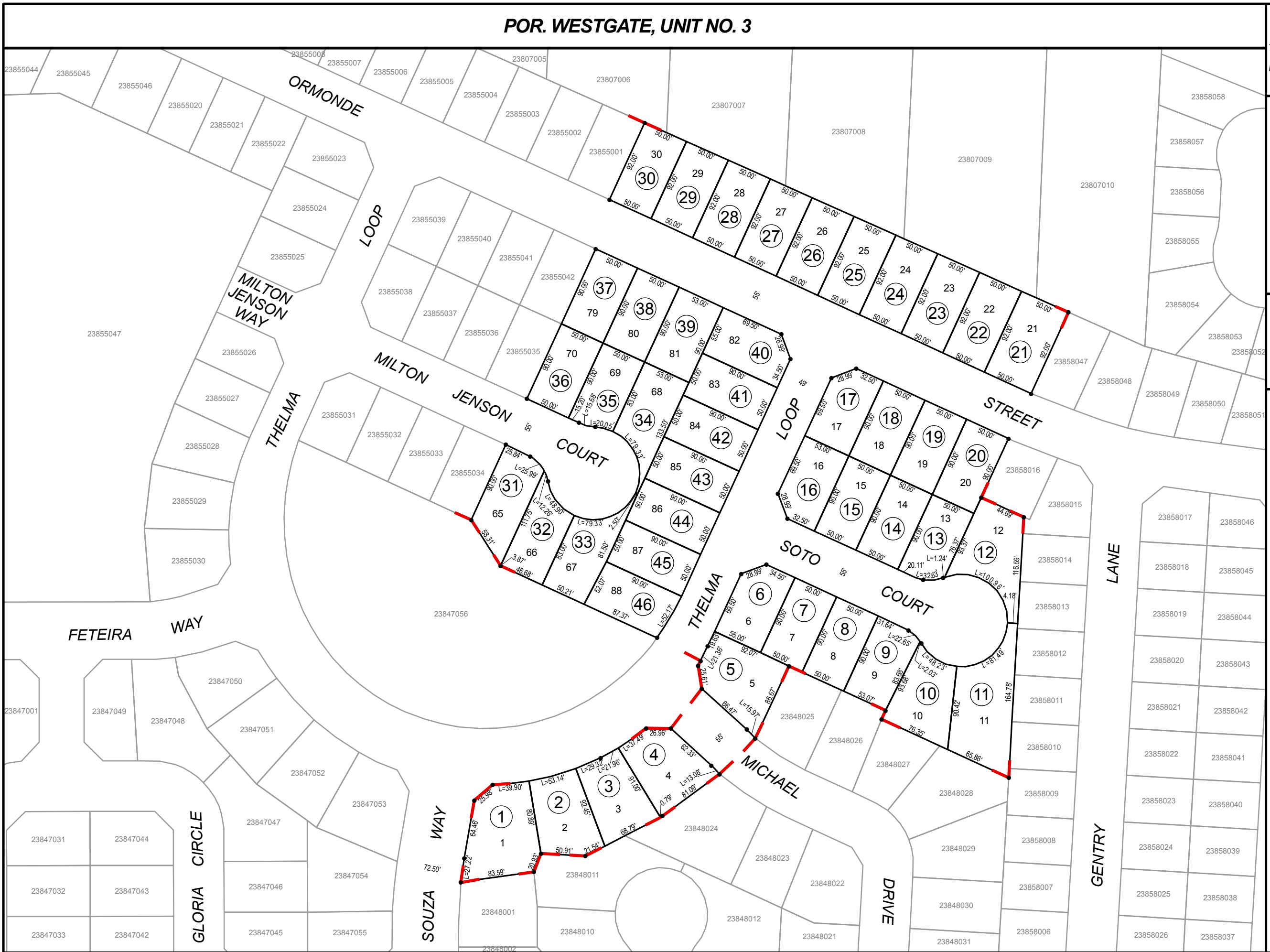
R.M. Bk. 38 Pg. 010

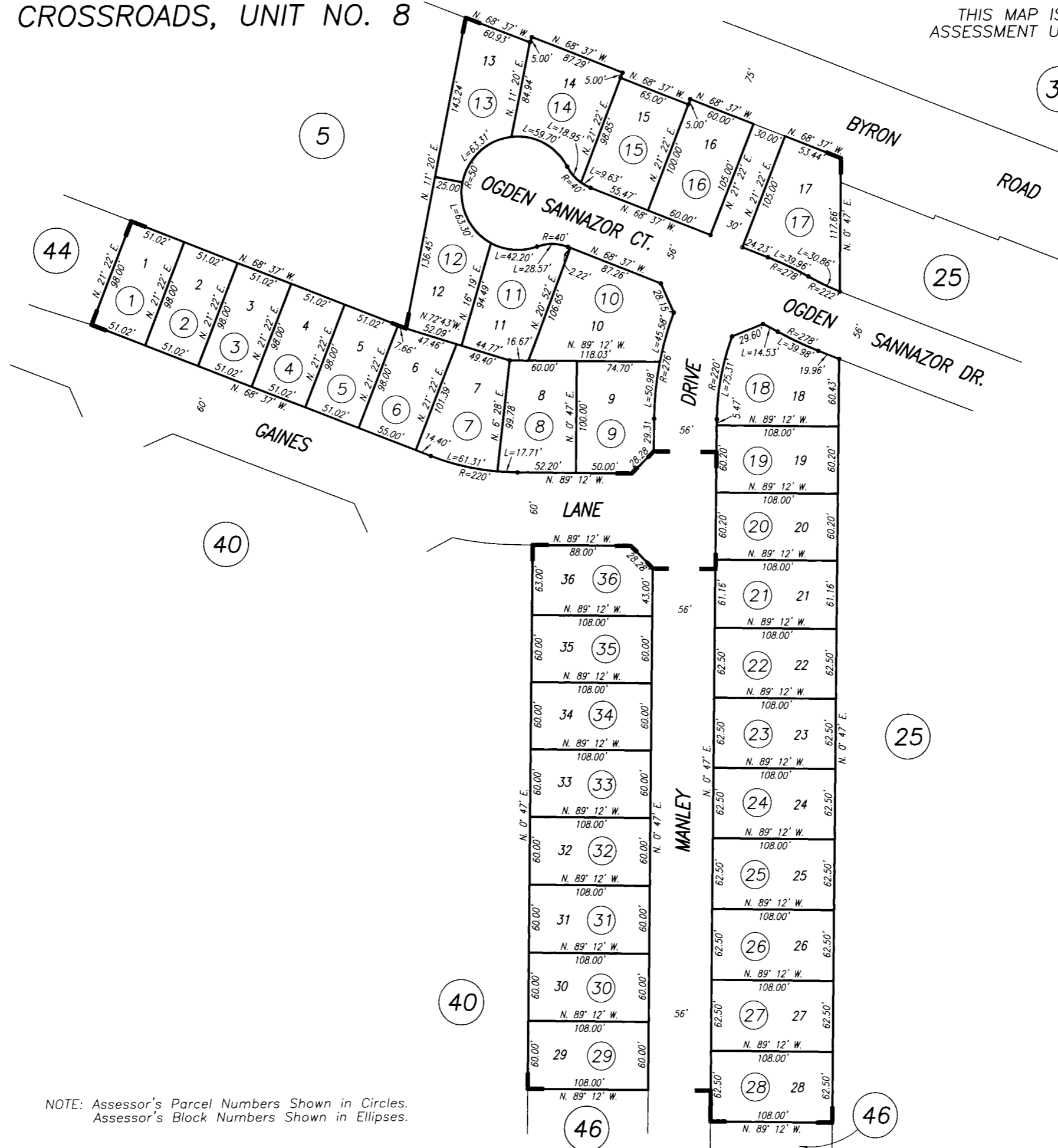
HIGHEST A.P.N. USED		
YEAR	PAR. #	PAR. #
03-04	46	

BK. 238 PG. 56
County of San Joaquin, CA

All Rights Reserved
Copyright County of San Joaquin
Assessor Mapping/GIS 2013

THIS MAP IS FOR ASSESSMENT PURPOSES ONLY





R. M. Bk. 38 Pg. 078

HIGHEST A.P.N. USED			
YEAR	PAR. #	PAR. #	PAR. #
04-05	36		

CITY OF TRACY
Assessor's Map Bk.238 Pg.57
County of San Joaquin, Calif.

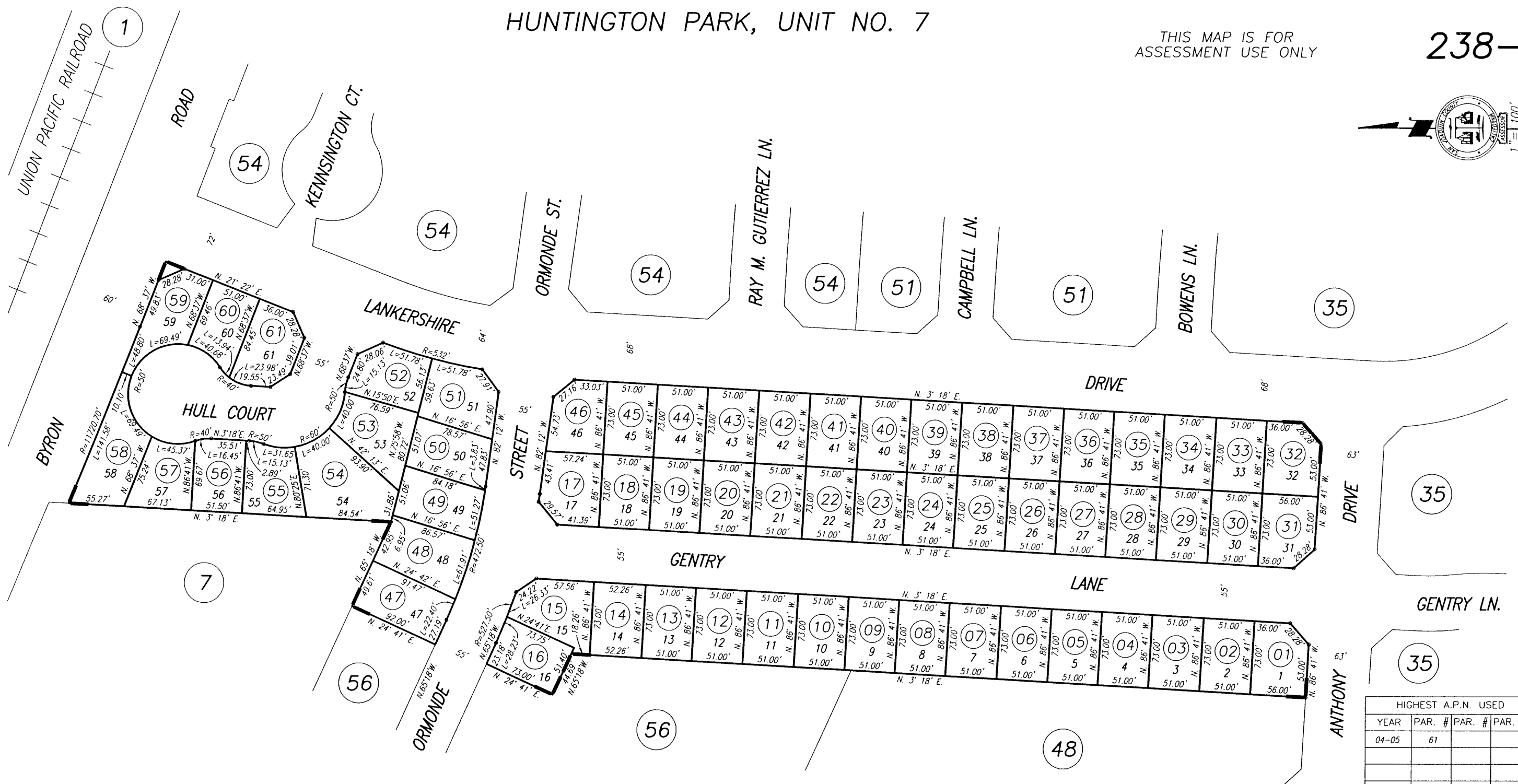

04-05

NOTE: Assessor's Parcel Numbers Shown in Circles.
Assessor's Block Numbers Shown in Ellipses.

HUNTINGTON PARK, UNIT NO. 7

THIS MAP IS FOR
ASSESSMENT USE ONLY

238-58



HIGHEST A.P.N. USED			
YEAR	PAR. #	PAR. #	PAR. #
04-05	61		

CITY OF TRACY
Assessor's Map Bk.238 Pg.58
County of San Joaquin, Calif.

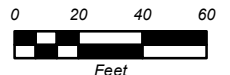
NOTE: Assessor's Parcel Numbers Shown in Circles.
Assessor's Block Numbers Shown in Ellipses.

04-05

TRINITY LANE, TRACT NO. 3820

238-62

THIS MAP IS FOR ASSESSMENT PURPOSES ONLY AND IS NOT FOR THE INTENT OF INTERPRETING LEGAL BOUNDARY RIGHTS, ZONING REGULATIONS AND/OR LEGALITY OF LAND DIVISION LAWS.

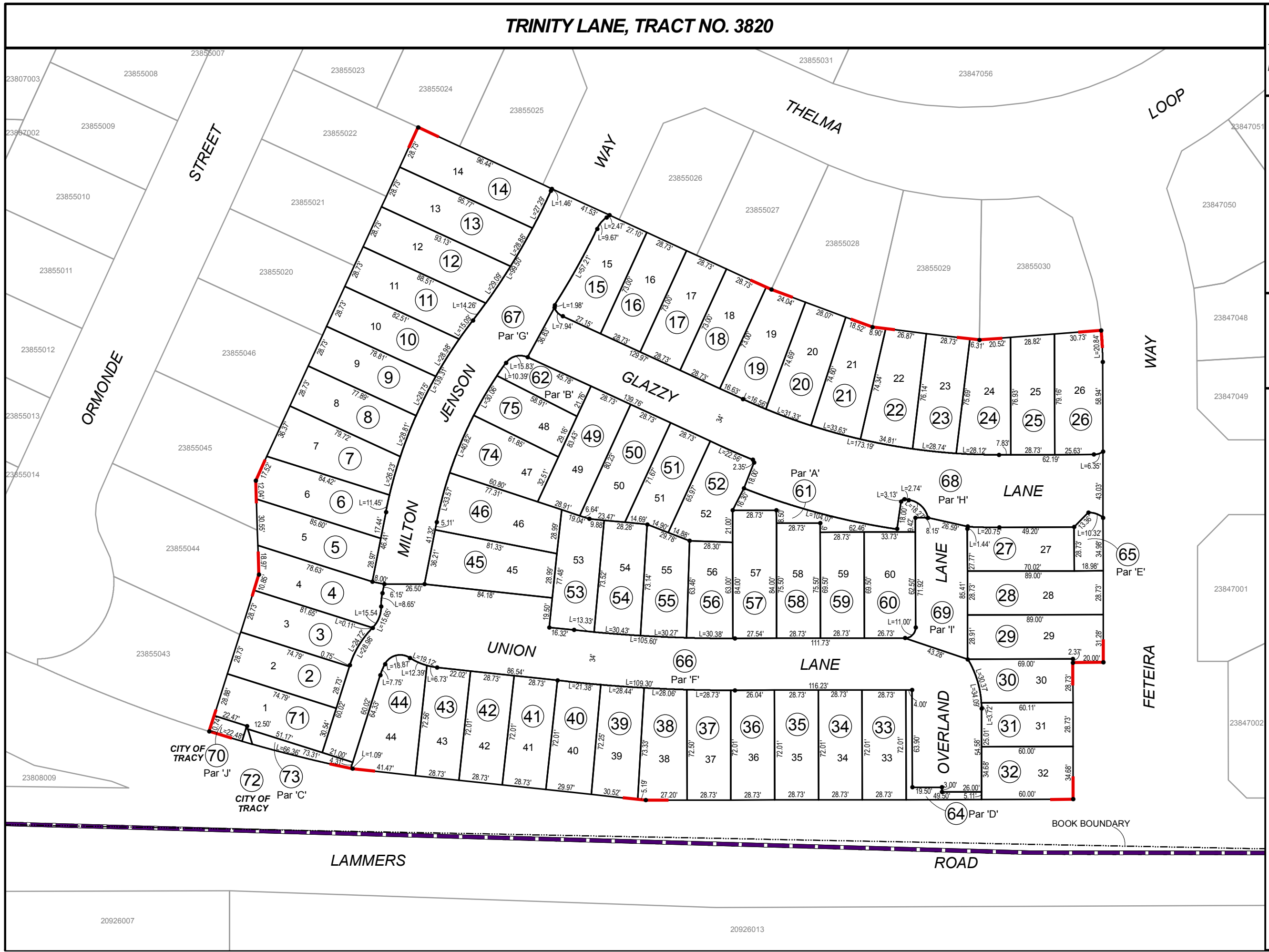


LEGEND:

00 Assessor's Parcel Numbers
 00000000
 Book Page Parcel Number

R.M. Bk. 42 Pg. 015

THIS MAP IS FOR ASSESSMENT PURPOSES ONLY



HIGHEST A.P.N. USED		
YEAR	PAR. #	PAR. #
15-16	70	
17-18	73	75

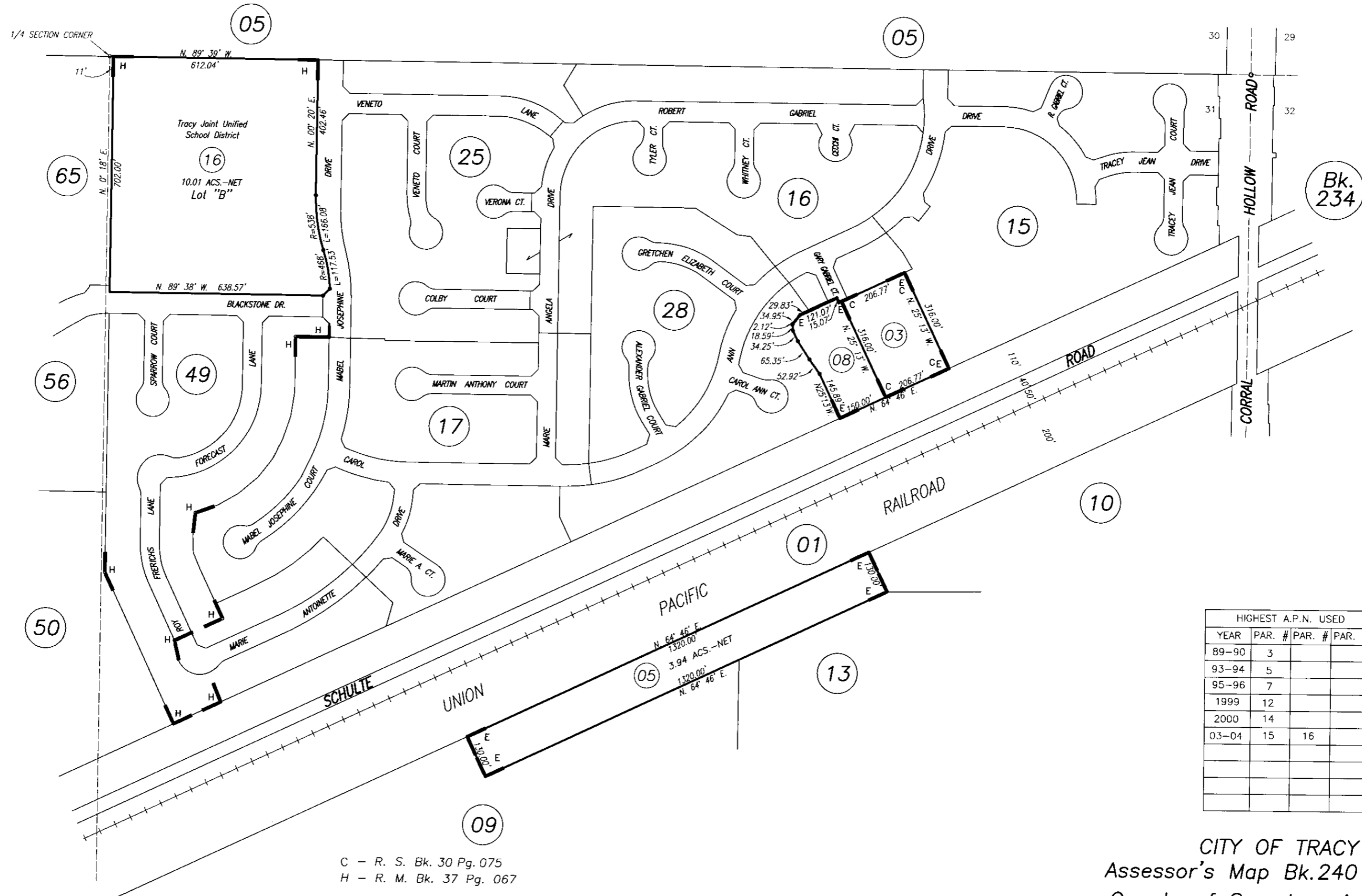
BK. 238 PG. 62
 County of San Joaquin, CA

All Rights Reserved
 Copyright County of San Joaquin
 Assessor Mapping/GIS 2014

E- POR. N.E. 1/4 SEC. 31 T.2S. R.5E., M.D.B.&M.
 H- POR. GABRIEL ESTATES UNIT NO. 15

THIS MAP FOR
 ASSESSMENT USE ONLY

240-07



HIGHEST A.P.N. USED			
YEAR	PAR. #	PAR. #	PAR. #
89-90	3		
93-94	5		
95-96	7		
1999	12		
2000	14		
03-04	15	16	

C - R. S. Bk. 30 Pg. 075
 H - R. M. Bk. 37 Pg. 067

NOTE: Assessor's Parcel Numbers Shown in Circles
 Assessor's Block Numbers Shown in Ellipses

CITY OF TRACY
 Assessor's Map Bk.240 Pg. 07
 County of San Joaquin, Calif.


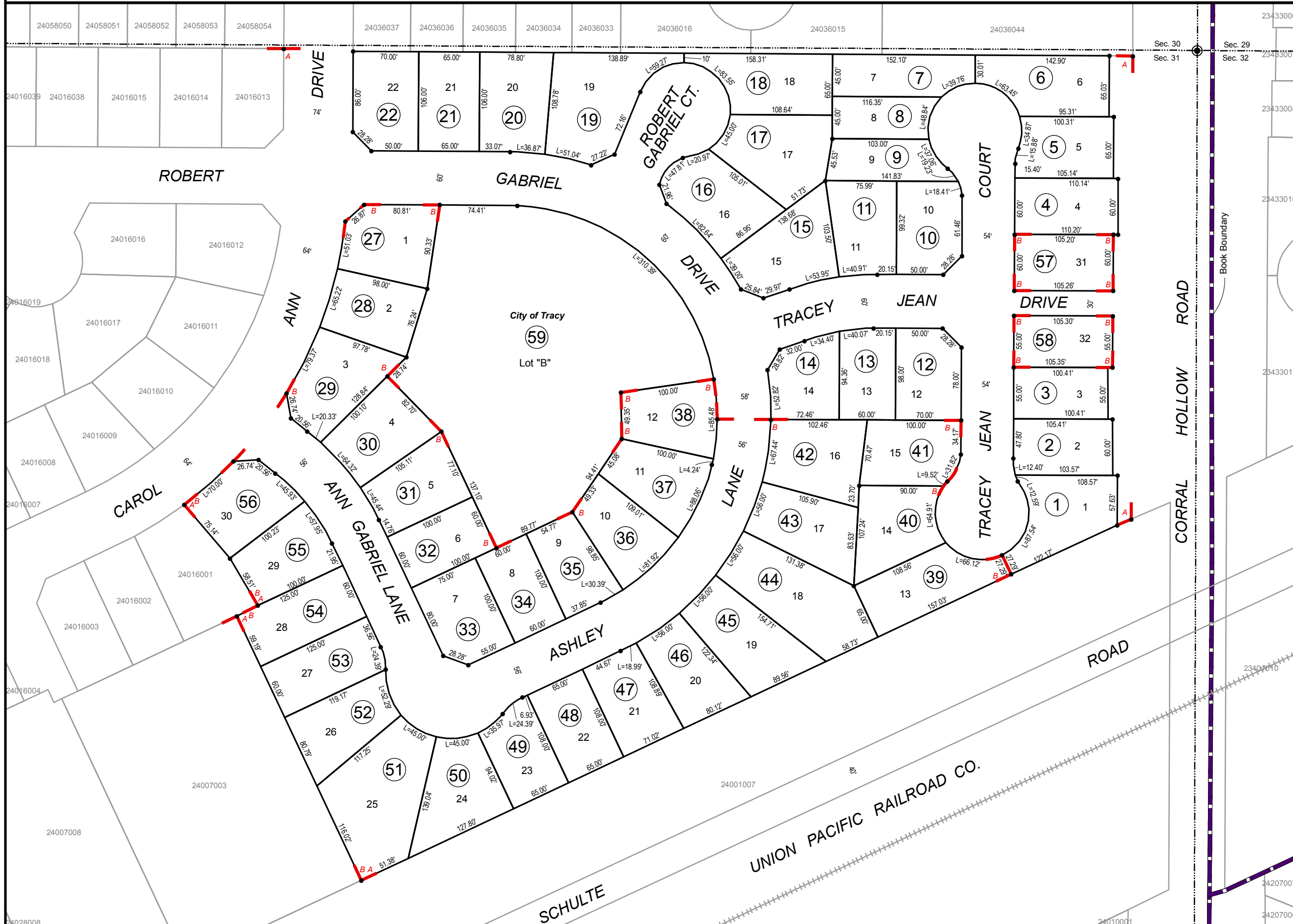
1999

A- POR. GABRIEL ESTATES, UNIT NO. 1 B- GABRIEL ESTATES, UNIT NO. 17

240-15

THIS MAP IS FOR ASSESSMENT PURPOSES ONLY AND IS NOT FOR THE INTENT OF INTERPRETING LEGAL BOUNDARY RIGHTS, ZONING REGULATIONS AND/OR LEGALITY OF LAND DIVISION LAWS.

THIS MAP IS FOR ASSESSMENT PURPOSES ONLY



LEGEND:
 (00) Assessor's Parcel Numbers
 000,000,000
 Book Page Parcel Number

A-R.M. Bk. 34 Pg. 007
 B-R.M. Bk. 38 Pg. 082

HIGHEST A.P.N. USED		
YEAR	PAR. #	PAR. #
1999	26	
04-05	59	

BK. 240 PG. 15
 County of San Joaquin, CA

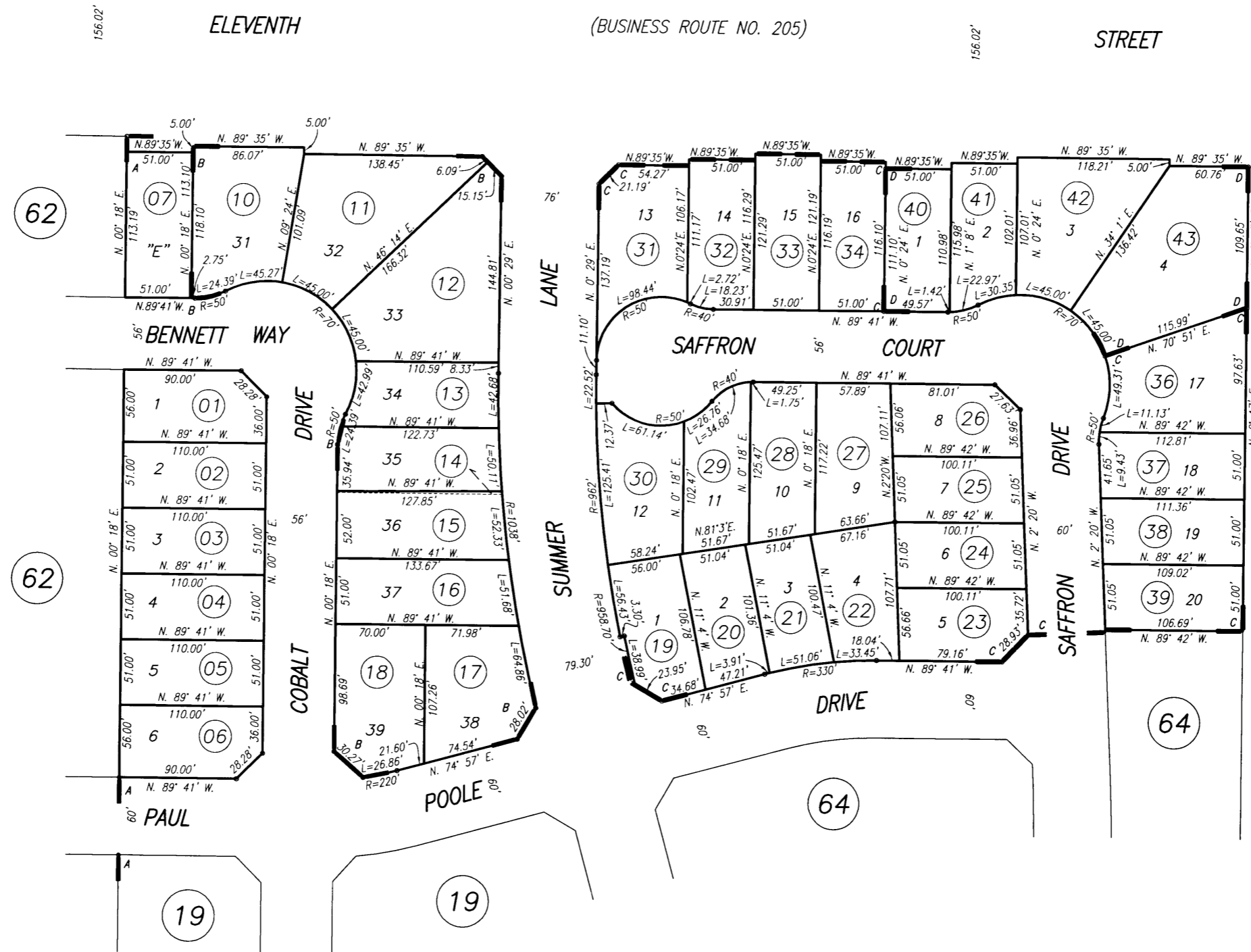
All Rights Reserved
 Copyright County of San Joaquin
 Assessor Mapping/GIS 2013

A - POR. ALDEN MEADOWS, UNIT NO. 1
 B - POR. ALDEN MEADOWS, UNIT NO. 2
 C - ALDEN MEADOWS, UNIT NO. 6
 D - ALDEN MEADOWS, UNIT NO. 7

THIS MAP FOR
 ASSESSMENT USE ONLY

240-18

Bk.
 238



03

HIGHEST A.P.N. USED			
YEAR	PAR. #	PAR. #	PAR. #
99-00	09		
00-01	18		
05-06	39		
06-07	43		

A - R. M. Bk. 34 Pg. 020
 B - R. M. Bk. 34 Pg. 035
 C - R. M. Bk. 39 Pg. 073
 D - R. M. Bk. 40 Pg. 044

NOTE: Assessor's Parcel Numbers Shown in Circles
 Assessor's Block Numbers Shown in Ellipses

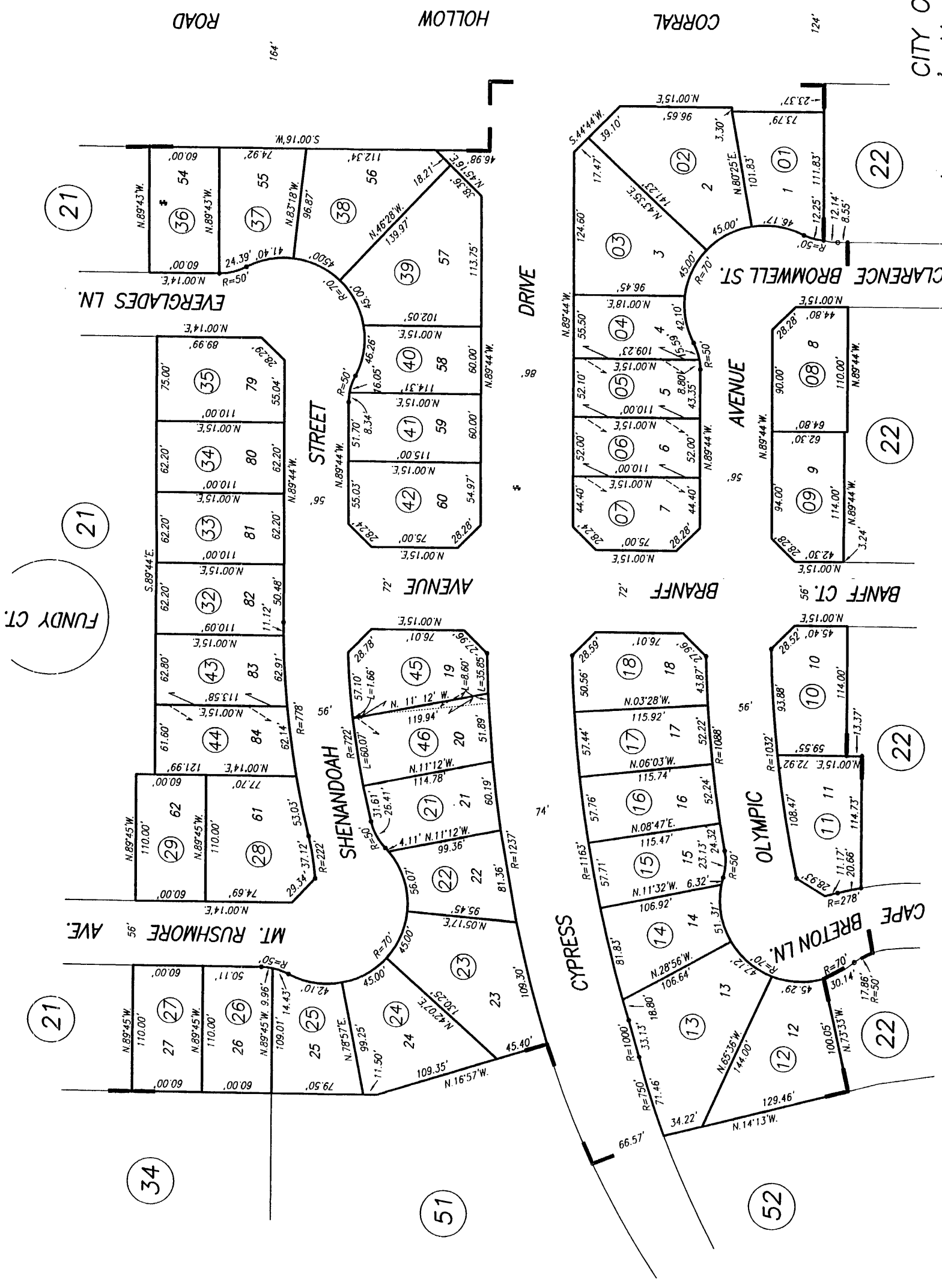

CITY OF TRACY
 Assessor's Map Bk. 240 Pg. 18
 County of San Joaquin, Calif.

1999

STERLING PARK, UNIT NO. 1 (POR.)

THIS MAP FOR
ASSESSMENT USE ONLY

240-20



Bk.
234

HIGHEST A.P.N. USED	YEAR	PAR. #	PAR. #	PAR. #
	1999	42		
	2000	44		
	2002-2003	46		

CITY OF TRACY
Assessor's Map Bk.240 Pg. 20
County of San Joaquin, Calif.

1999

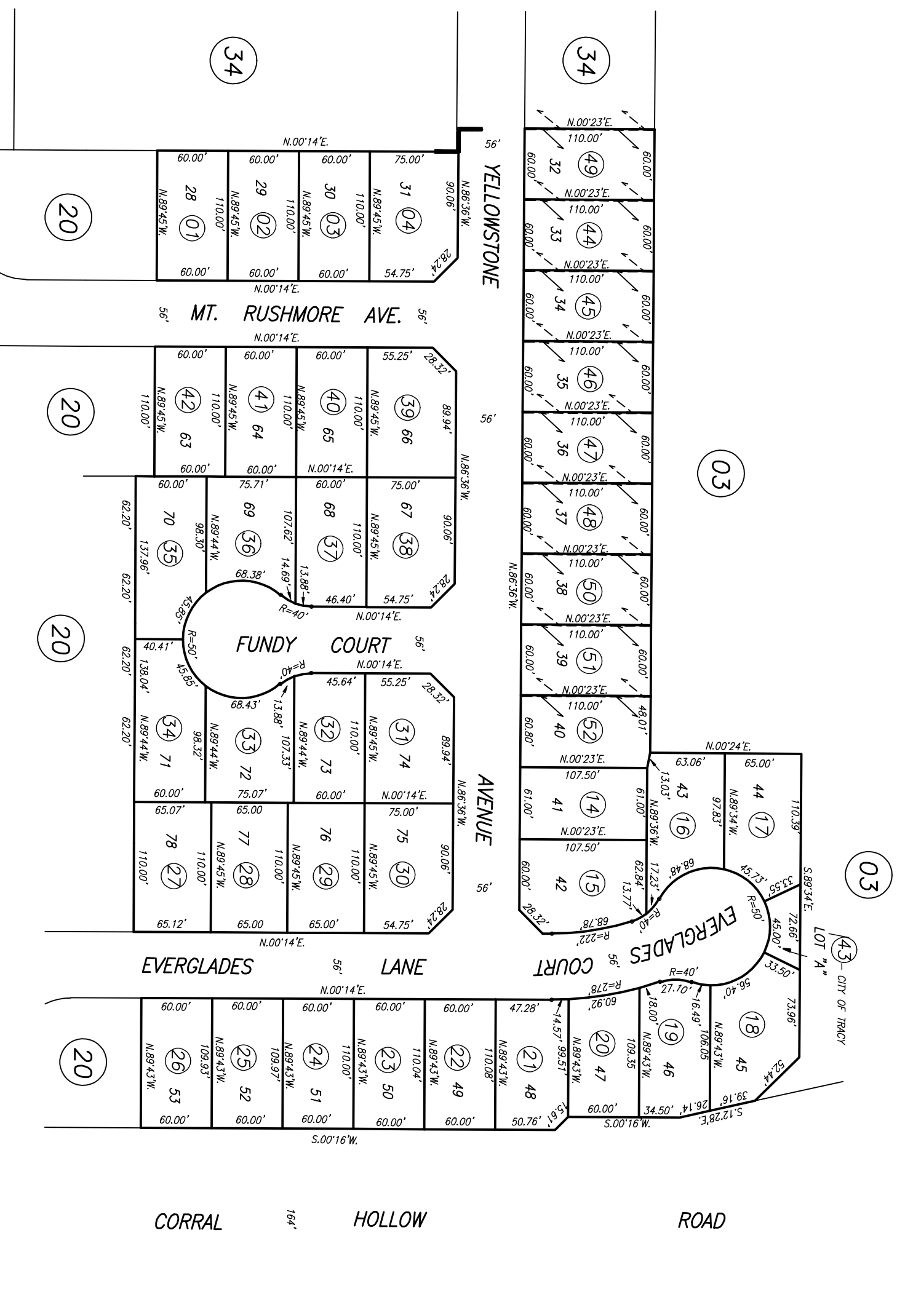
NOTE: Assessor's Parcel Numbers Shown in Circles
Assessor's Block Numbers Shown in Ellipses

R. M. Bk. 34 Pg. 027

STERLING PARK, UNIT NO. 1 (POR.)

THIS MAP FOR
ASSESSMENT USE ONLY

240-21



HIGHEST A.P.N. USED				
YEAR	PAR. #	PAR. #	PAR. #	PAR. #
1999	43			
2000	52			

R. M. Bk. 34 Pg. 027

NOTE: Assessor's Parcel Numbers Shown in Circles
Assessor's Block Numbers Shown in Ellipses

CITY OF TRACY
Assessor's Map Bk. 240 Pg. 21
County of San Joaquin, Calif.

99-00

Bk. 234

D- GABRIEL ESTATES, UNIT NO. 11
 E- GABRIEL ESTATES, UNIT NO. 12
 F- GABRIEL ESTATES, UNIT NO. 14

B- GABRIEL ESTATES, UNIT NO. 7
 A- GABRIEL ESTATES, UNIT NO. 3
 C- GABRIEL ESTATES, UNIT NO. 9

THIS MAP FOR
 ASSESSMENT USE ONLY

240-25



A - R. M. Bk. 34 Pg. 074
 B - R. M. Bk. 35 Pg. 037
 C - R. M. Bk. 35 Pg. 074
 D - R. M. Bk. 36 Pg. 061
 E - R. M. Bk. 36 Pg. 062
 F - R. M. Bk. 36 Pg. 097

HIGHEST A.P.N. USED			
YEAR	PAR. #	PAR. #	PAR. #
2000	48		
2001	66		
02-03	71	77	86

CITY OF TRACY
 Assessor's Map Bk. 240 Pg. 25
 County of San Joaquin, Calif.

NOTE: Assessor's Parcel Numbers Shown in Circles
 Assessor's Block Numbers Shown in Ellipses

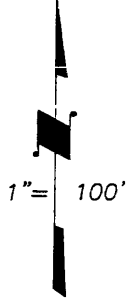
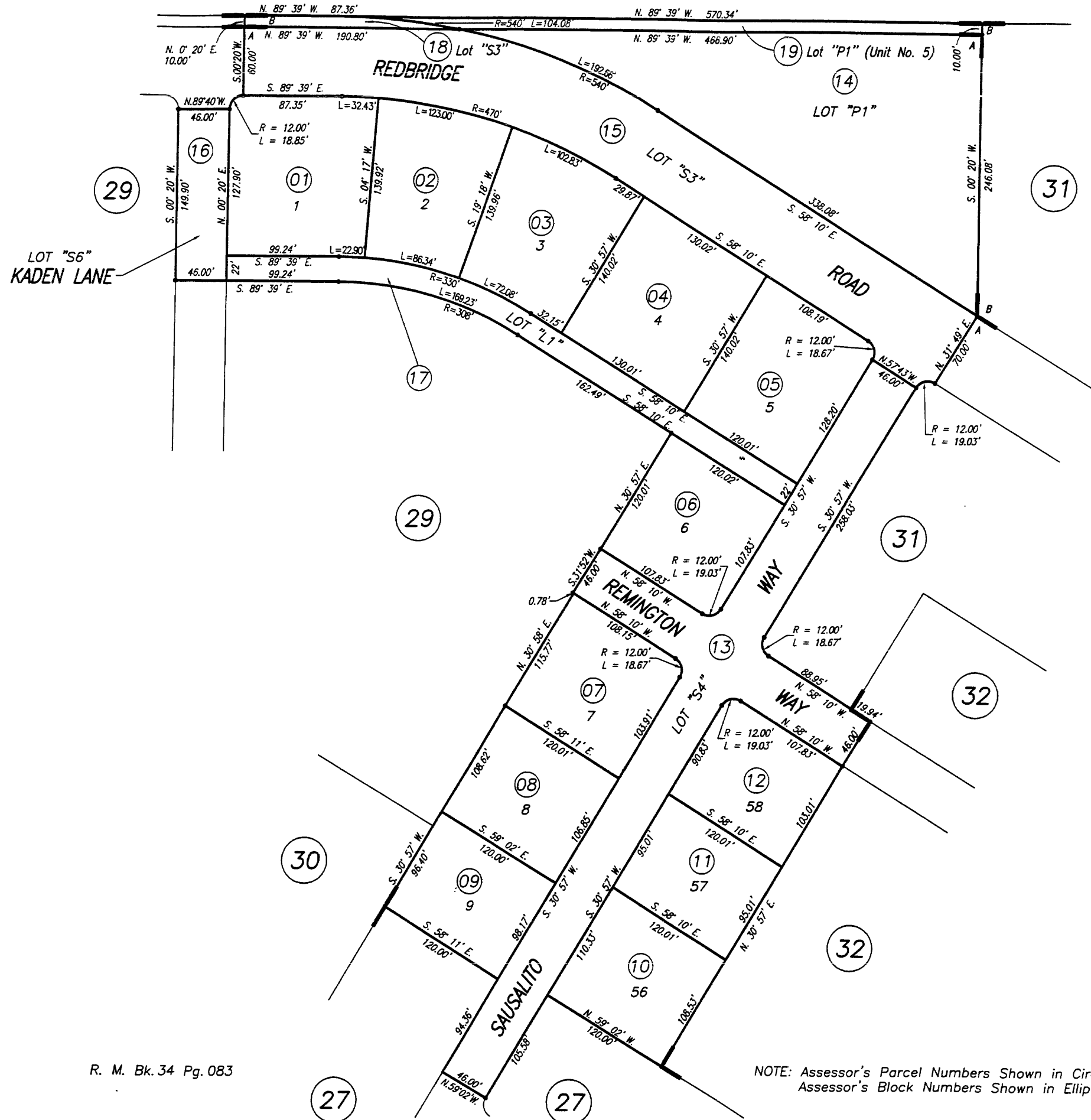
2000

06

A - POR. REDBRIDGE, UNIT NO. 1
B - POR. REDBRIDGE, UNIT NO. 5

THIS MAP FOR
ASSESSMENT USE ONLY

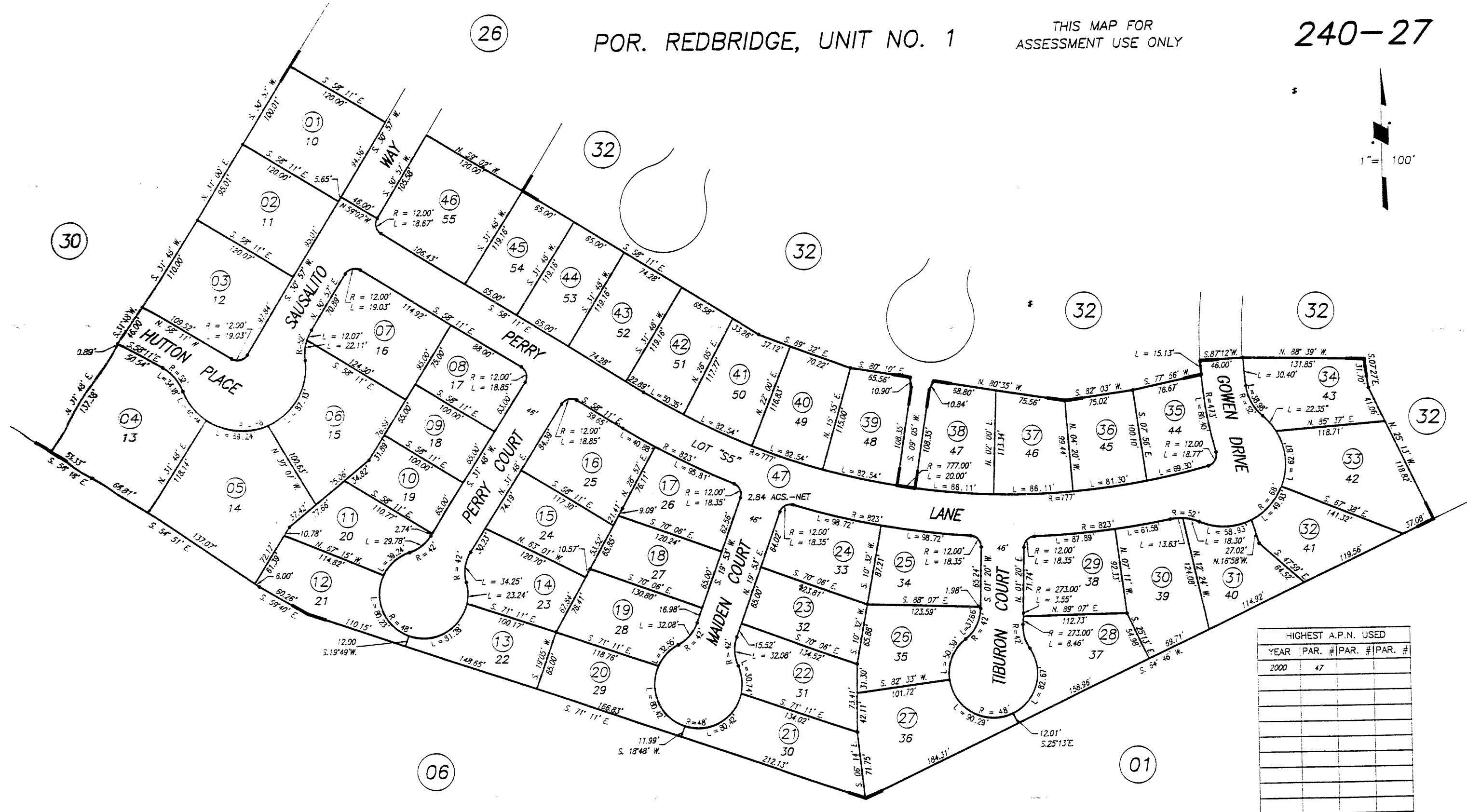
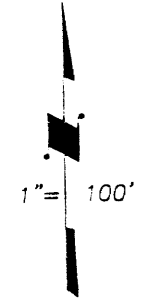
240-26



HIGHEST A.P.N. USED			
YEAR	PAR. #	PAR. #	PAR. #
2000	17		
03-04	19		

NOTE: Assessor's Parcel Numbers Shown in Circles
Assessor's Block Numbers Shown in Ellipses

2000



HIGHEST A.P.N. USED			
YEAR	PAR. #	PAR. #	PAR. #
2000	47		

CITY OF TRACY
 Assessor's Map Bk.240 Pg. 27
 County of San Joaquin, Calif.

2000

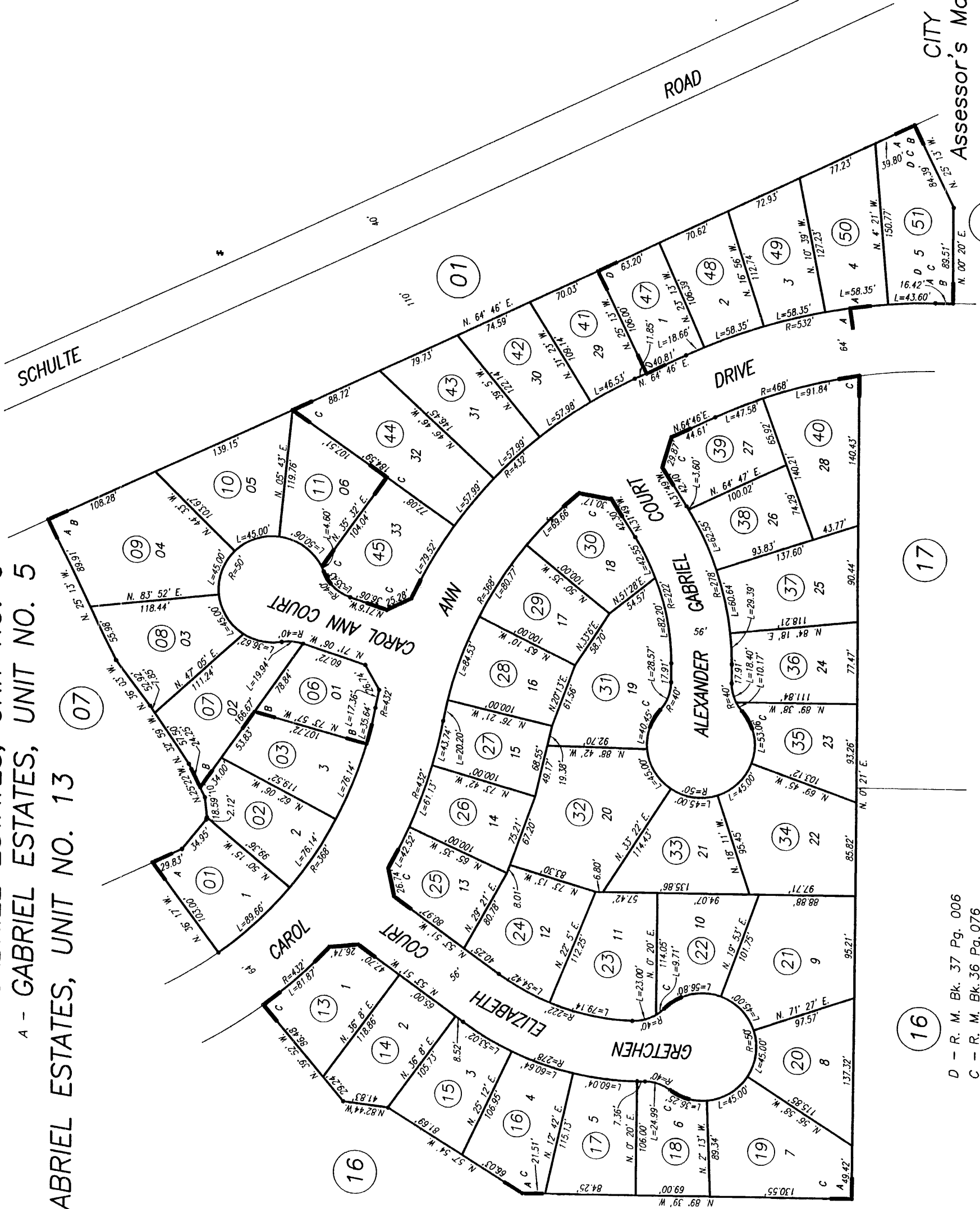
NOTE: Assessor's Parcel Numbers Shown in Circles
 Assessor's Block Numbers Shown in Ellipses

THIS MAP FOR
ASSESSMENT USE ONLY

240-28



- C - GABRIEL ESTATES, UNIT NO. 10
- B - GABRIEL ESTATES, UNIT NO. 6
- A - GABRIEL ESTATES, UNIT NO. 5
- D - POR. GABRIEL ESTATES, UNIT NO. 13



HIGHEST A.P.N. USED	YEAR	PAR. #	PAR. #	PAR. #
	00-01	5		
	01-02	12		
	02-03	46		
	03-04	51		

CITY OF TRACY
Assessor's Map Bk.240 Pg. 28
County of San Joaquin, Calif.

NOTE: Assessor's Parcel Numbers Shown in Circles
Assessor's Block Numbers Shown in Ellipses

- D - R. M. Bk. 37 Pg. 006
- C - R. M. Bk. 36 Pg. 076
- B - R. M. Bk. 35 Pg. 057
- A - R. M. Bk. 34 Pg. 88

2000

**COUNTY OF SAN JOAQUIN,
OFFICE OF THE ASSESSOR**



STEVE J. BESTOLARIDES
COUNTY ASSESSOR, RECORDER/
COUNTY CLERK

**FOR ASSESSMENT
PURPOSES ONLY**

**REDBRIDGE, UNIT NO. 1
TRACT NO. 2848**

**A - REDBRIDGE, UNIT NO. 2
TRACT NO. 2983**

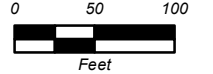
**B - REDBRIDGE, UNIT NO. 5
TRACT NO. 3262**

240-29

THIS MAP IS FOR ASSESSMENT PURPOSES ONLY AND IS NOT FOR THE INTENT OF INTERPRETING LEGAL BOUNDARY RIGHTS, ZONING REGULATIONS AND/OR LEGALITY OF LAND DIVISION LAWS.



MAPPING/GIS



LEGEND

Example of a Standard Assessors Parcel Number (APN)

000-000-00

Book Page Parcel Number

R.M. = Recorded Subdivision Map

P.M. = Recorded Parcel Map

R.S. = Recorded Survey Map

Williamson Act Parcel

Assessors Book Boundary

R.M. BK. 34 PG. 083

A - R.M. BK. 34 PG. 096

B - R.M. BK. 37 PG. 044

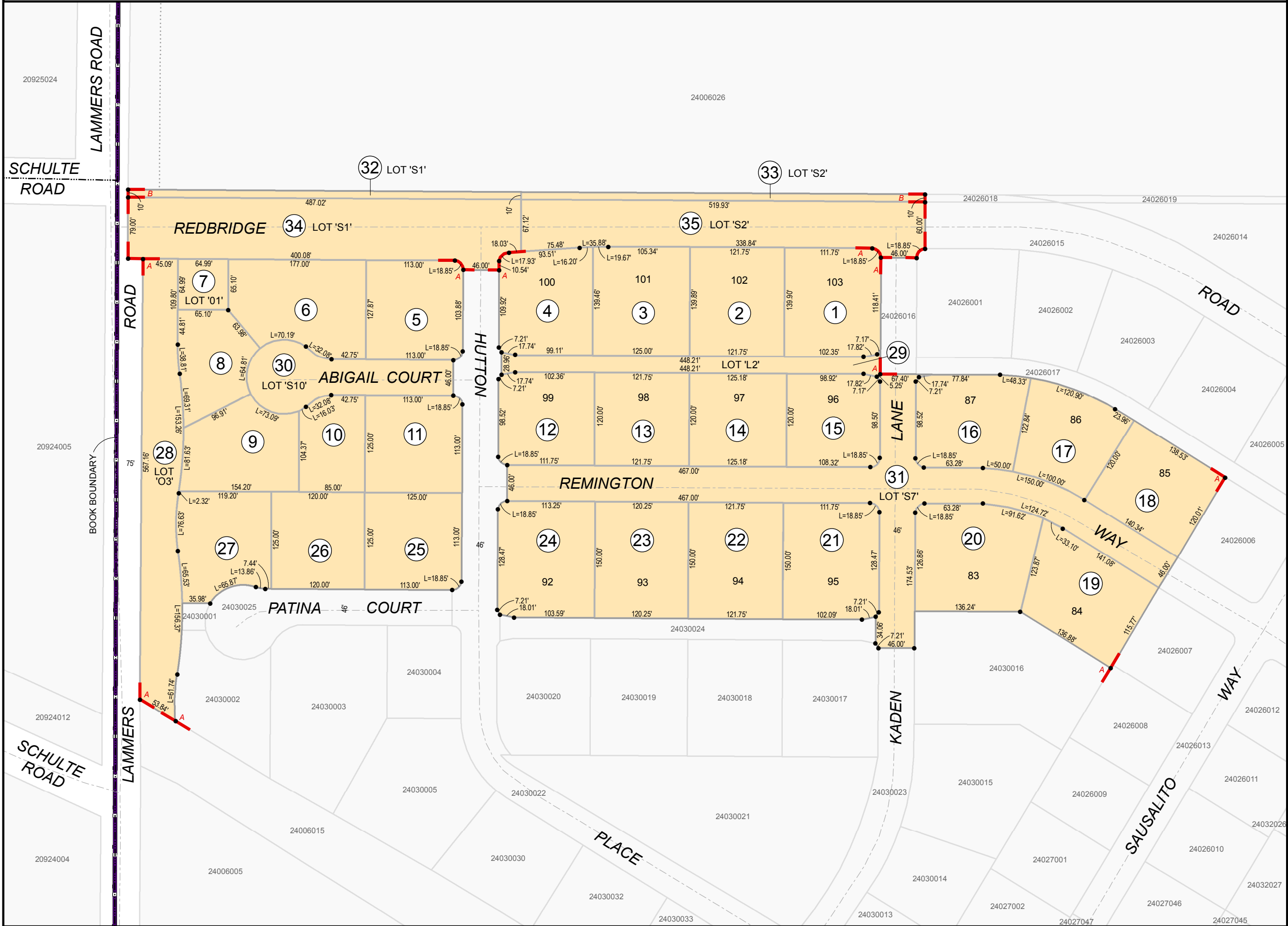
SAN JOAQUIN COUNTY
ASSESSORS PARCEL
NUMBER ISSUED PER
ROLL YEAR

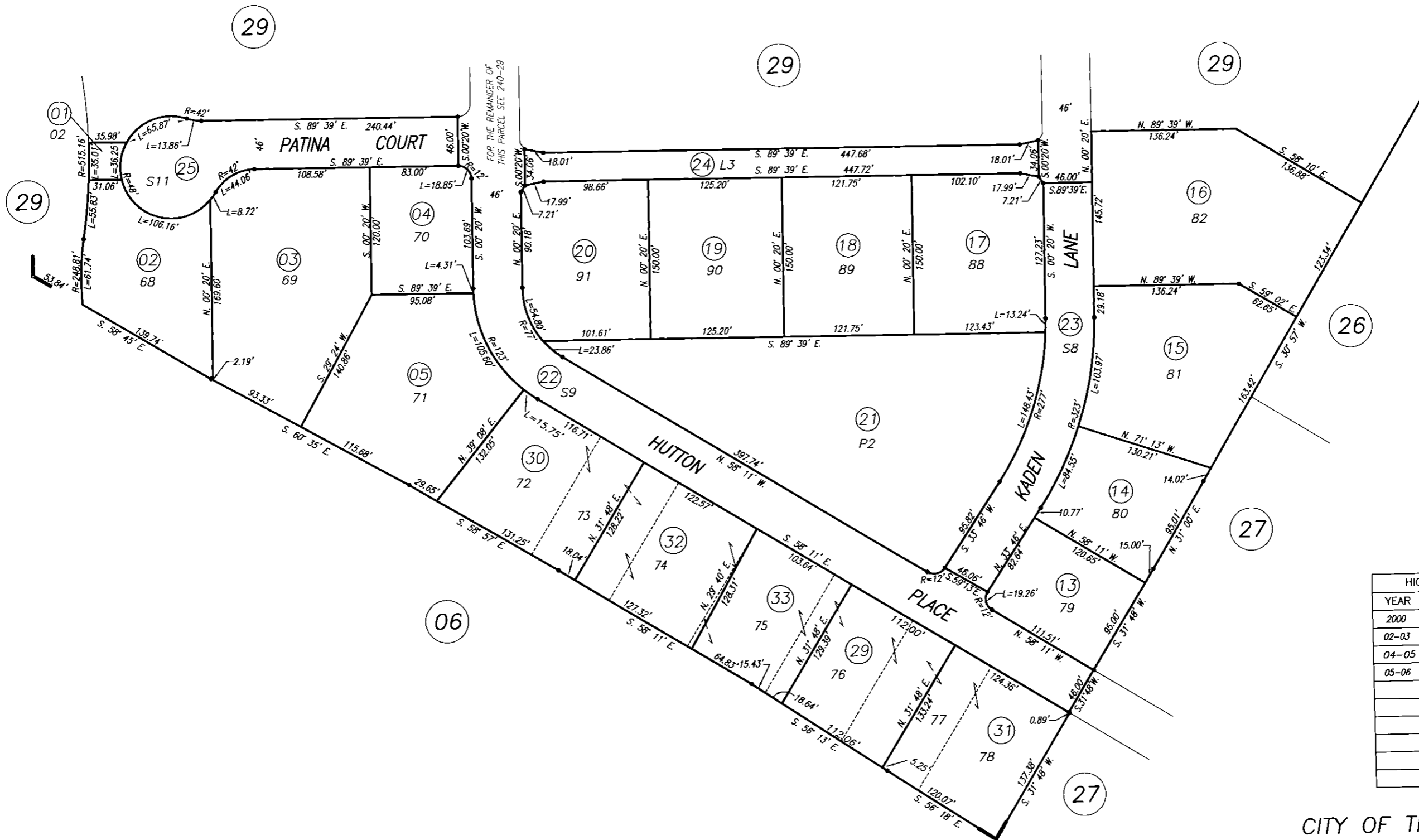
ROLL	PAR. #	PAR. #
2000	31	-
03-04	33	-
17-18	35	-

BK. 240 PG. 29

**COUNTY OF
SAN JOAQUIN, CA**

ALL RIGHTS RESERVED
COPYRIGHT COUNTY OF SAN JOAQUIN
ASSESSOR MAPPING/GIS 2016






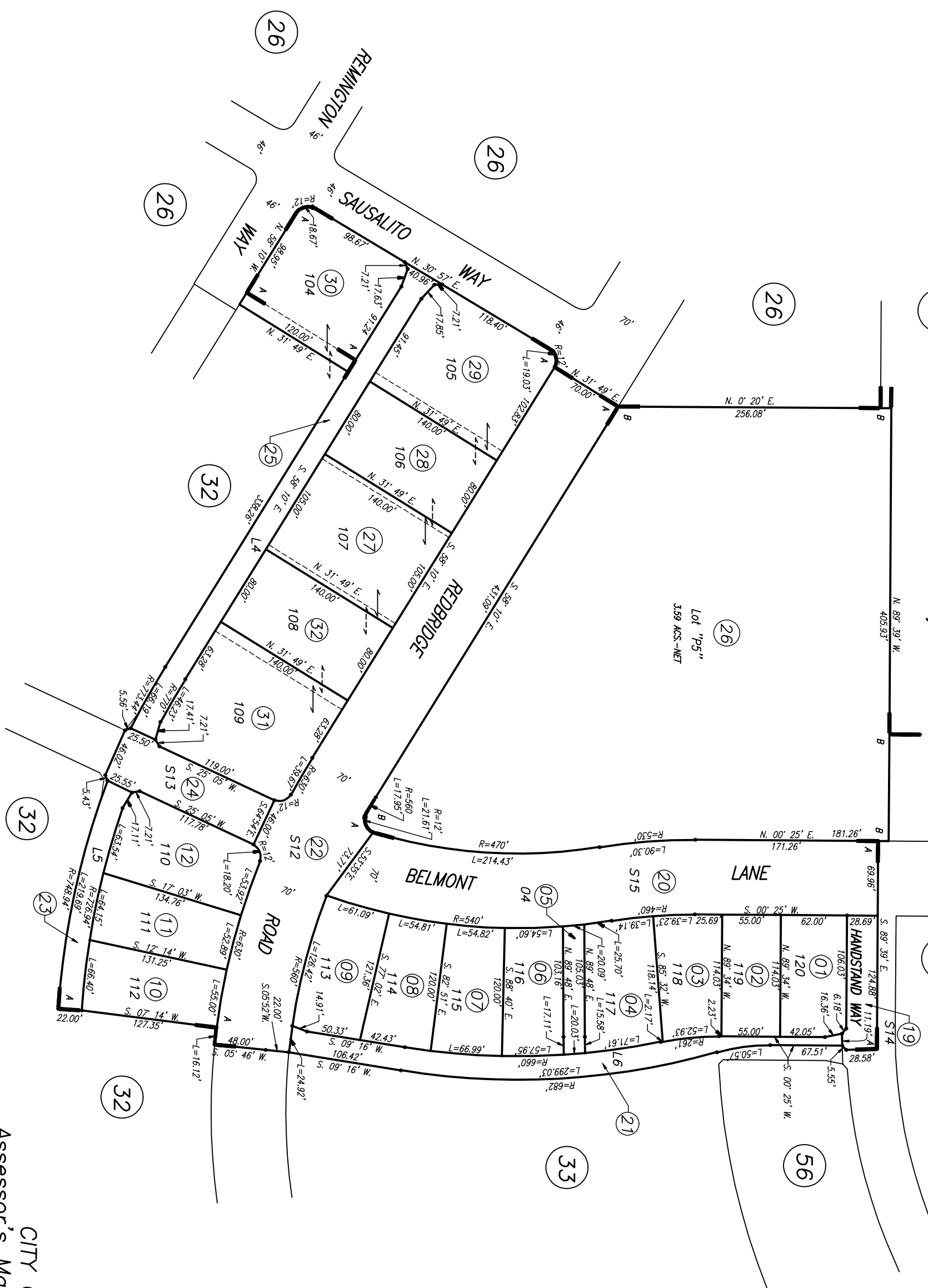
HIGHEST A.P.N. USED			
YEAR	PAR. #	PAR. #	PAR. #
2000	25		
02-03	28		
04-05	31		
05-06	33		

CITY OF TRACY
 Assessor's Map Bk.240 Pg. 30
 County of San Joaquin, Calif.

A - POR. REDBRIDGE, UNIT NO. 2
 B - POR. REDBRIDGE, UNIT NO. 5

THIS MAP FOR
 ASSESSMENT USE ONLY

240-31



HIGHEST A.P.N. USED	YEAR	PAR. #	PAR. #	PAR. #	PAR. #
2000	25				
03-04	26			30	
04-05	32				

CITY OF TRACY
 Assessor's Map Bk. 240 Pg. 31
 County of San Joaquin, Calif.

R. M. Bk. 34 Pg. 096
 NOTE: Assessor's Parcel Numbers Shown in Circles
 Assessor's Block Numbers Shown in Ellipses

2000

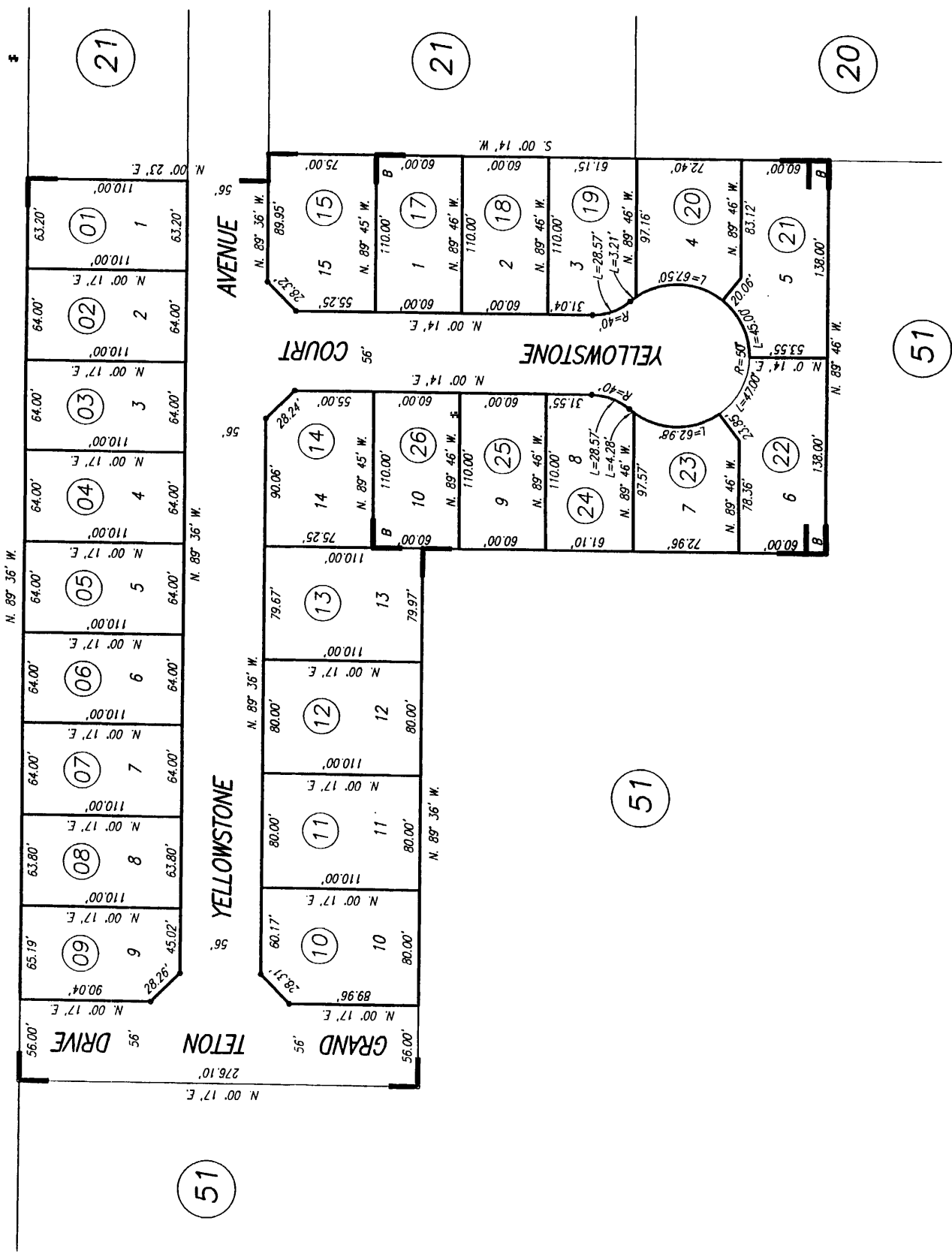
STERLING PARK, UNIT NO. 4
 B - POR. STERLING PARK, UNIT NO. 5

THIS MAP FOR
 ASSESSMENT USE ONLY

240-34



03



HIGHEST A.P.N. USED	YEAR	PAR. #	PAR. #	PAR. #
	01-02	16		
	2002-2003	26		

B - R. M. Bk. 36 Pg. 057
 R. M. Bk. 35 Pg. 060

NOTE: Assessor's Parcel Numbers Shown in Circles
 Assessor's Block Numbers Shown in Ellipses

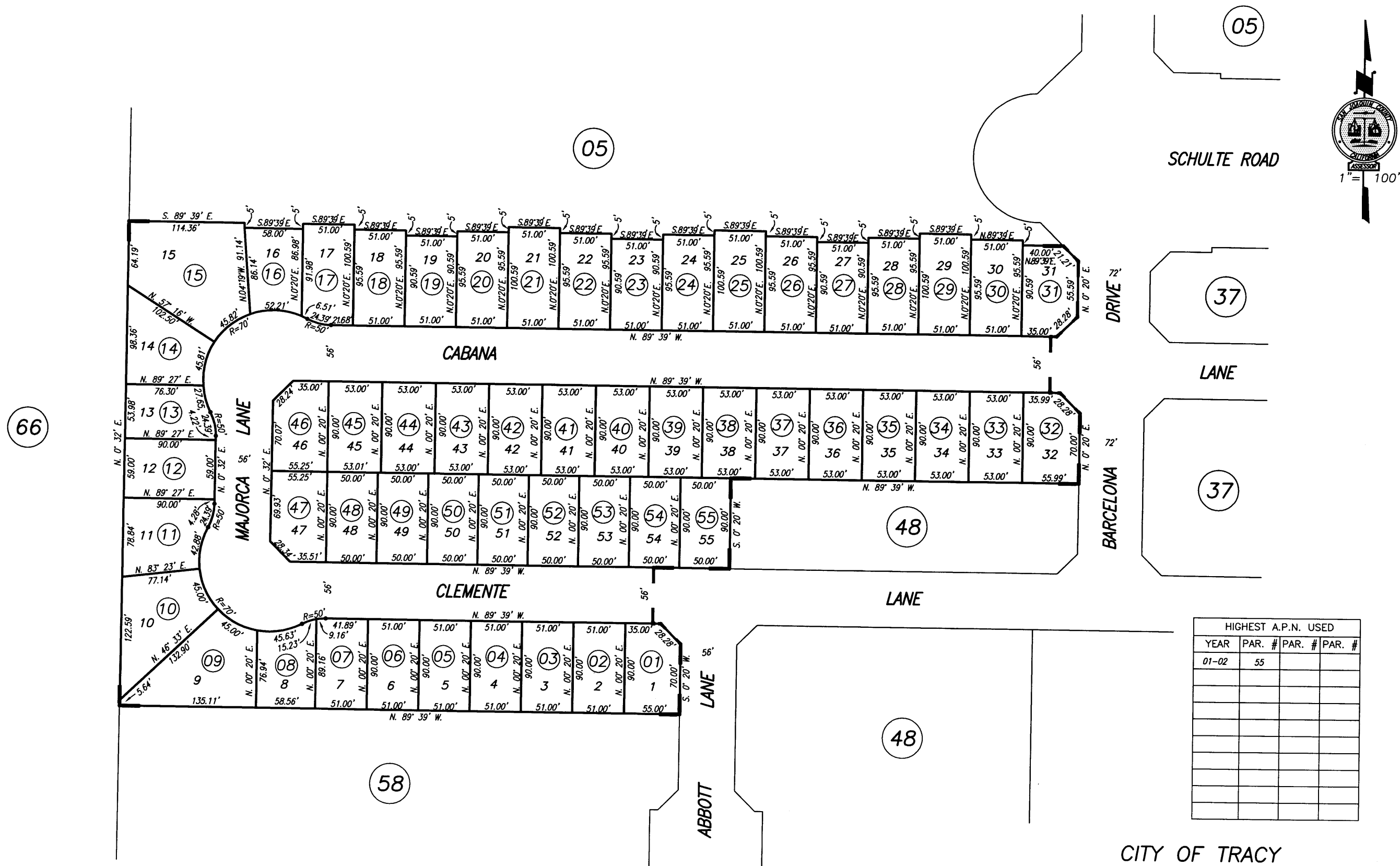
CITY OF TRACY
 Assessor's Map Bk. 240 Pg. 34
 County of San Joaquin, Calif.

2001

SAN MARCO UNIT NO. 13

THIS MAP FOR ASSESSMENT USE ONLY

240-35

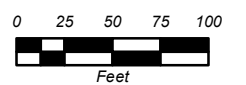


HIGHEST A.P.N. USED			
YEAR	PAR. #	PAR. #	PAR. #
01-02	55		

CITY OF TRACY
 Assessor's Map Bk. 240 Pg. 35
 County of San Joaquin, Calif.

NOTE: Assessor's Parcel Numbers Shown in Circles
 Assessor's Block Numbers Shown in Ellipses

THIS MAP IS FOR ASSESSMENT PURPOSES ONLY AND IS NOT FOR THE INTENT OF INTERPRETING LEGAL BOUNDARY RIGHTS, ZONING REGULATIONS AND/OR LEGALITY OF LAND DIVISION LAWS.



LEGEND:

⓪ Assessor's Parcel Numbers
 00000000
 Book Page Parcel
 Number

A - R.M. Bk. 35 Pg. 065
 B - R.M. Bk. 35 Pg. 069

HIGHEST A.P.N. USED		
YEAR	PAR. #	PAR. #
2001	9	43
13-14	44	

BK. 240 PG. 36
 County of San Joaquin, CA

All Rights Reserved
 Copyright County of San Joaquin
 Assessor Mapping/GIS 2013

THIS MAP IS FOR ASSESSMENT PURPOSES ONLY



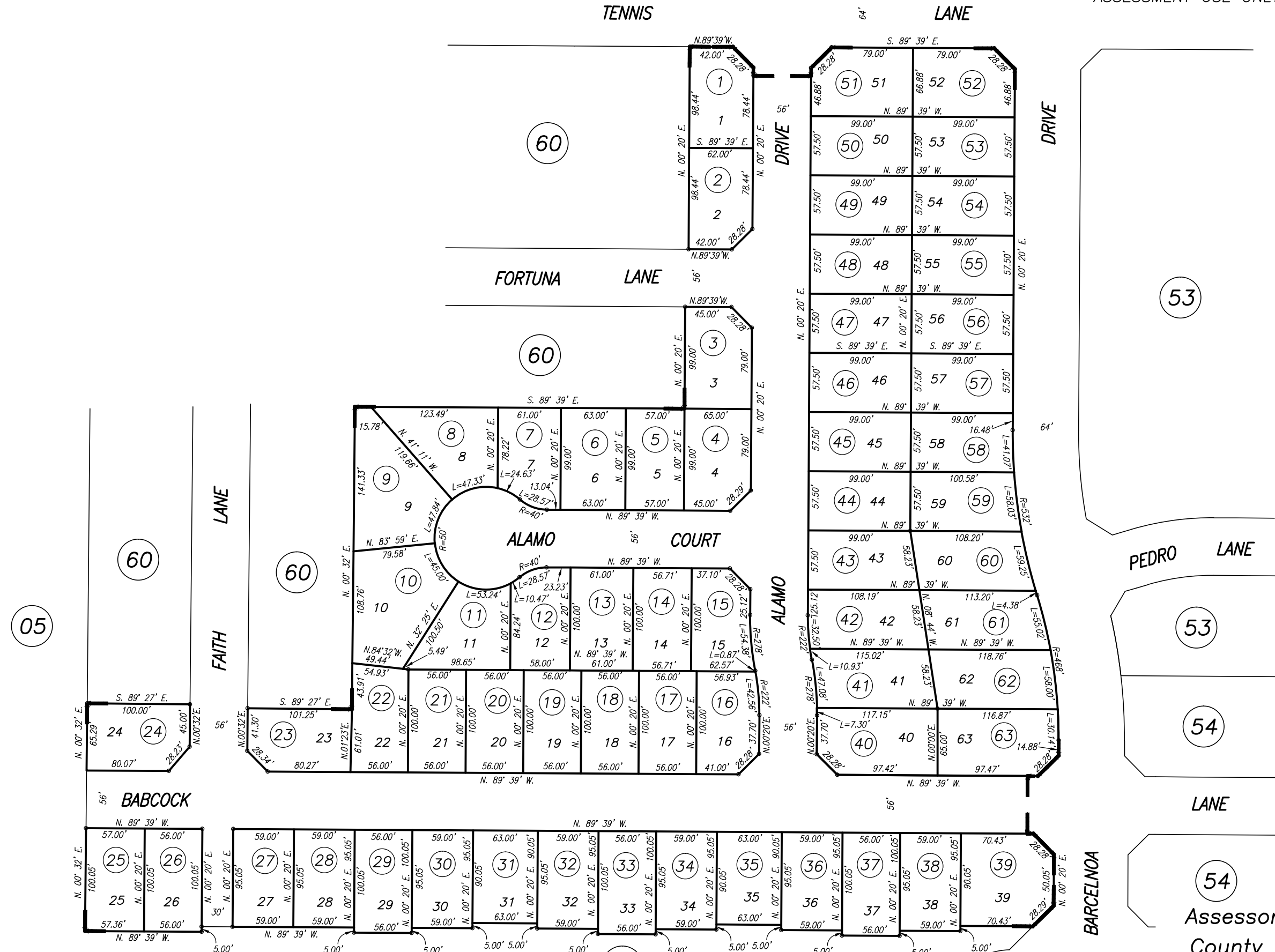
SEC. 30
 SEC. 29
 SEC. 31
 SEC. 32

Book Boundary

THIS MAP FOR ASSESSMENT USE ONLY



1" = 100'



HIGHEST A.P.N. USED			
YEAR	PAR. #	PAR. #	PAR. #
01-02	63		

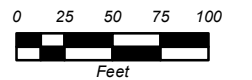
(54) CITY OF TRACY
Assessor's Map Bk.240 Pg. 38
County of San Joaquin, Calif.

NOTE: Assessor's Parcel Numbers Shown in Circles
Assessor's Block Numbers Shown in Ellipses

A - POR. OF SAN MARCO, UNIT NO. 15 - TRACT NO. 2955

240-39

THIS MAP IS FOR ASSESSMENT PURPOSES ONLY AND IS NOT FOR THE INTENT OF INTERPRETING LEGAL BOUNDARY RIGHTS, ZONING REGULATIONS AND/OR LEGALITY OF LAND DIVISION LAWS.



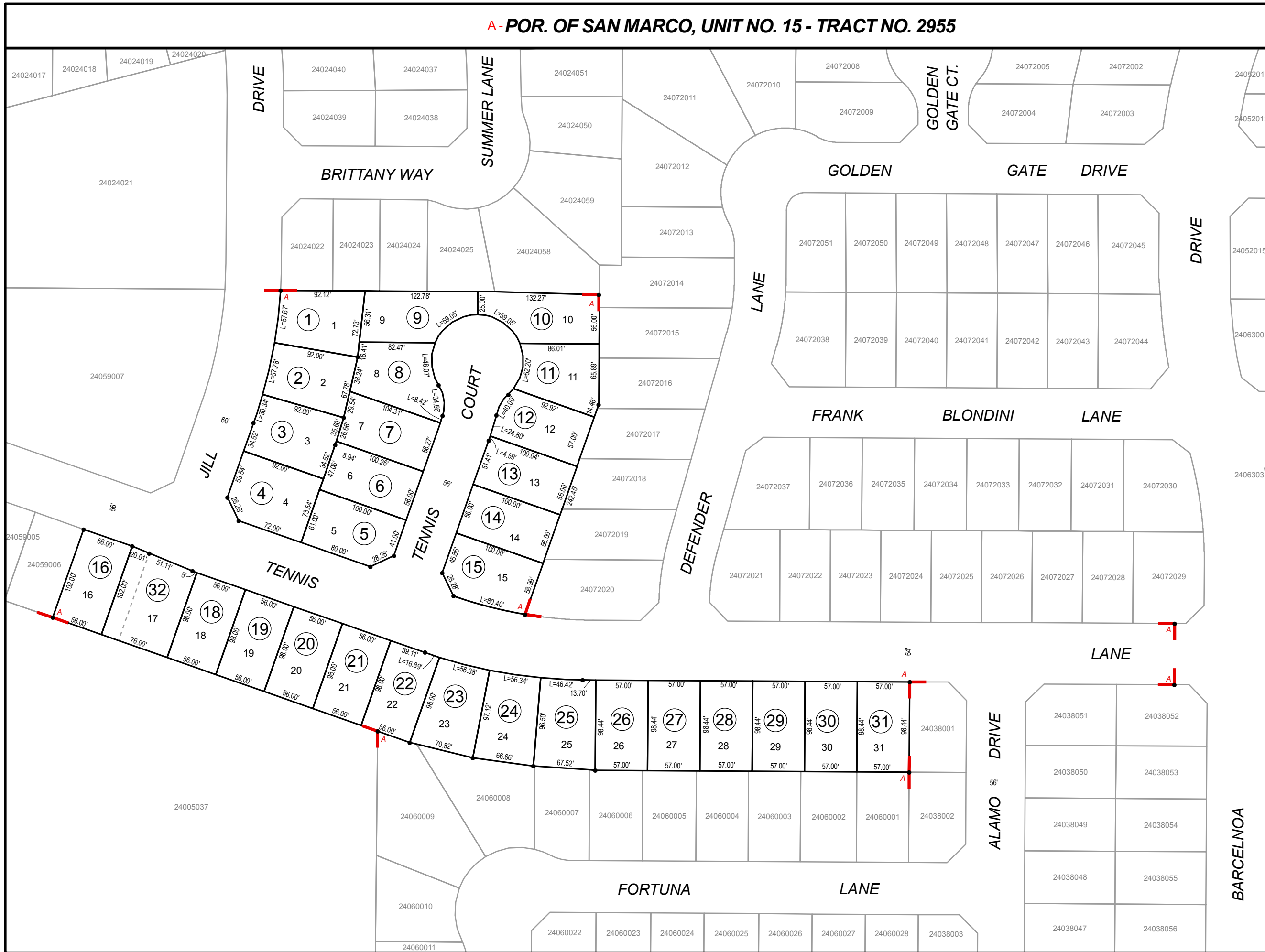
LEGEND:

(00) Assessor's Parcel Numbers

00000000
Book Page Parcel
Number

A - R.M. Bk. 35 Pg. 098

THIS MAP IS FOR ASSESSMENT PURPOSES ONLY

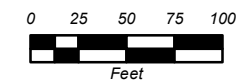


HIGHEST A.P.N. USED		
YEAR	PAR. #	PAR. #
01-02	31	
03-04	32	

BK. 240 PG. 39
County of San Joaquin, CA

All Rights Reserved
Copyright County of San Joaquin
Assessor Mapping/GIS 2013

THIS MAP IS FOR ASSESSMENT PURPOSES ONLY AND IS NOT FOR THE INTENT OF INTERPRETING LEGAL BOUNDARY RIGHTS, ZONING REGULATIONS AND/OR LEGALITY OF LAND DIVISION LAWS.



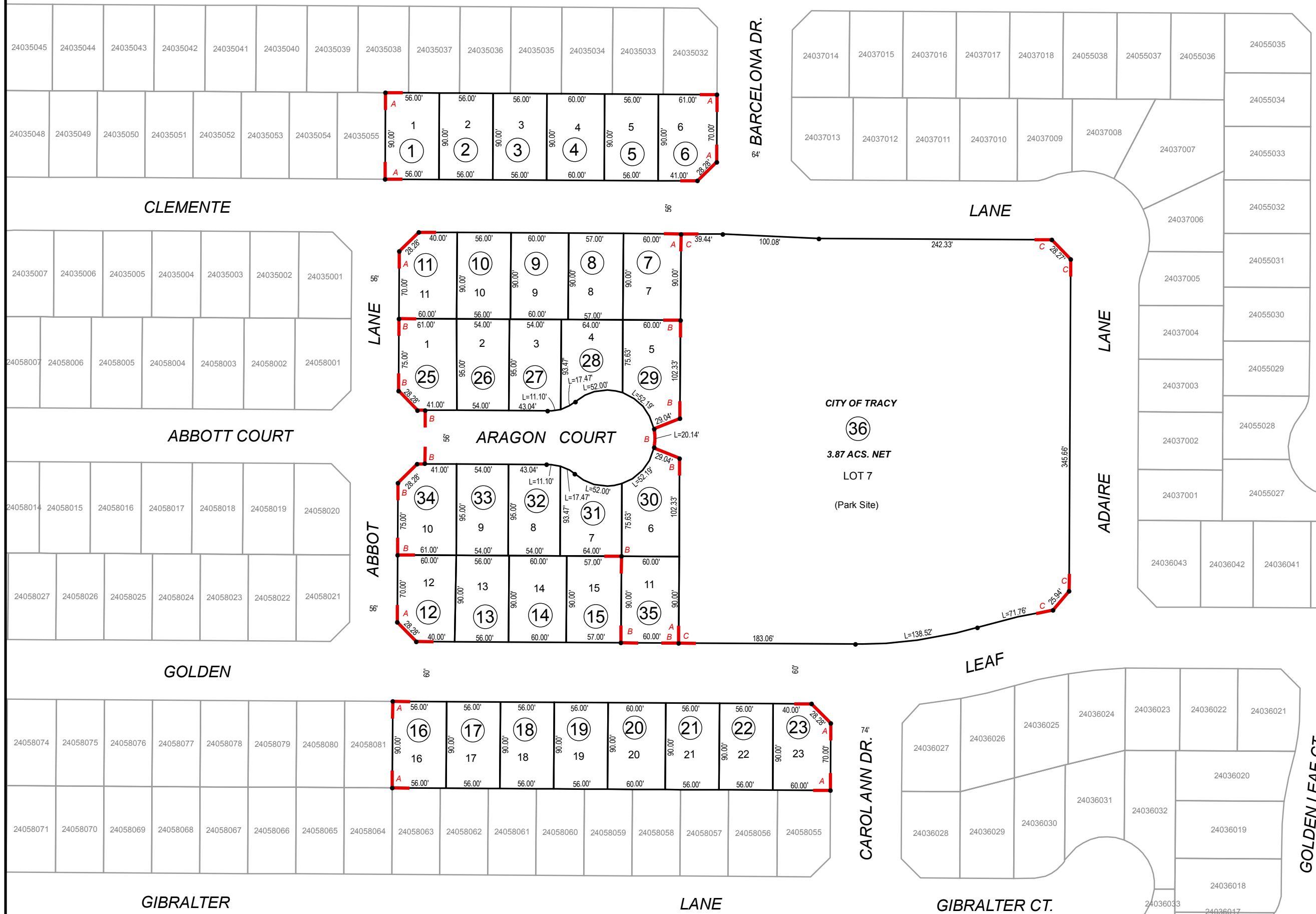
LEGEND:

00 Assessor's Parcel Numbers

00000000
Book Page Parcel
Number

A - R.M. Bk. 36 Pg. 041
B - R.M. Bk. 36 Pg. 081
C - R.M. Bk. 35 Pg. 024

THIS MAP IS FOR ASSESSMENT PURPOSES ONLY



HIGHEST A.P.N. USED		
YEAR	PAR. #	PAR. #
2002-2003	24	35
12-13	36	

BK. 240 PG. 48
County of San Joaquin, CA

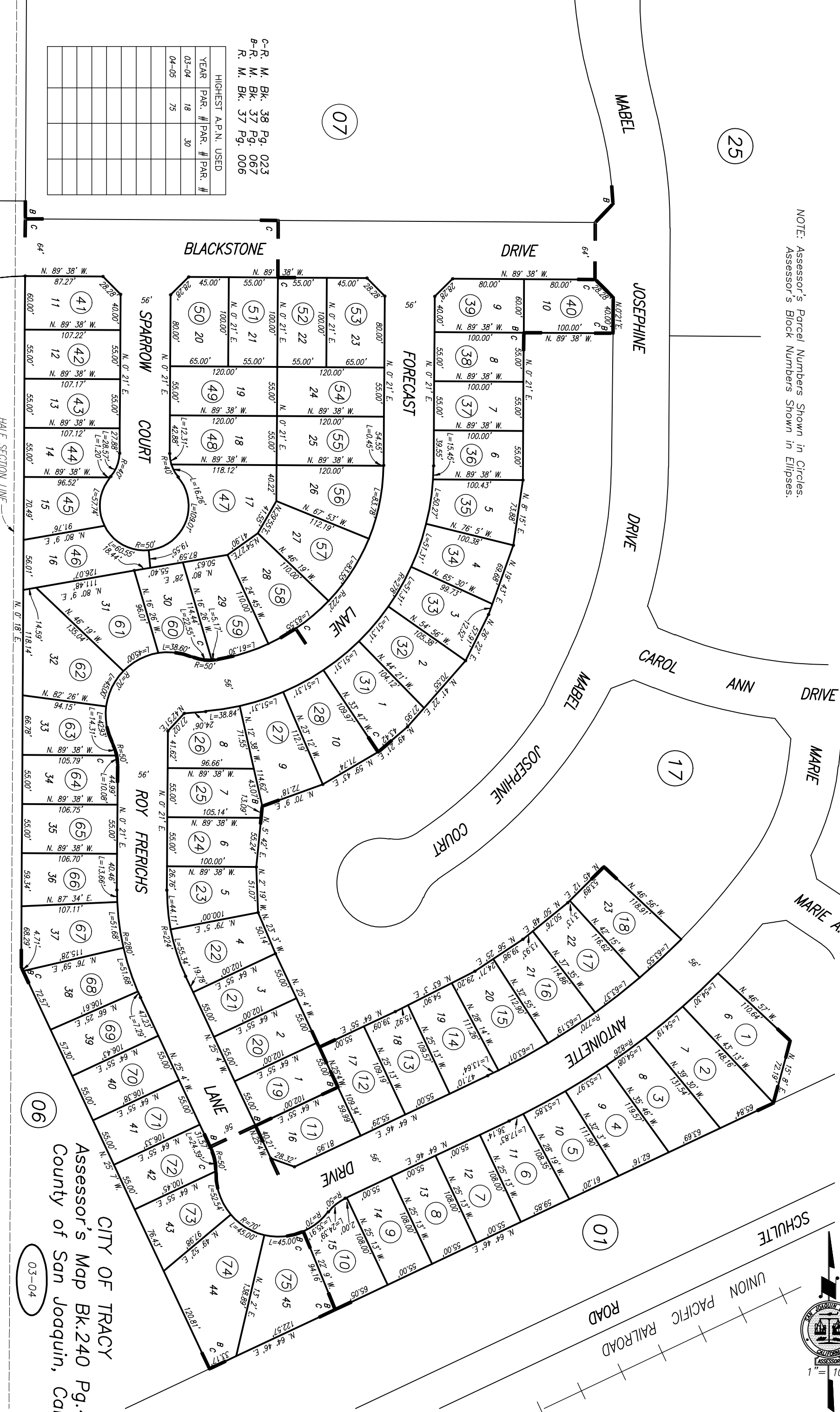
All Rights Reserved
Copyright County of San Joaquin
Assessor Mapping/GIS 2013

POR. GABRIEL ESTATES, UNIT NO. 13
 B-POR. GABRIEL ESTATES, UNIT NO. 15
 C-GABRIEL ESTATES, UNIT NO. 16

THIS MAP IS FOR
 ASSESSMENT USE ONLY

240-49

NOTE: Assessor's Parcel Numbers Shown in Circles.
 Assessor's Block Numbers Shown in Ellipses.



HIGHEST A.P.N. USED			
YEAR	PAR. #	PAR. #	PAR. #
03-04	18	30	
04-05	75		

C-R. M. Bk. 38 Pg. 023
 B-R. M. Bk. 37 Pg. 067
 R. M. Bk. 37 Pg. 006


CITY OF TRACY
 Assessor's Map Bk. 240 Pg. 49
 County of San Joaquin, Calif.



A- REDBRIDGE, UNIT NO. 4
 E-POR. REDBRIDGE, UNIT NO. 6

THIS MAP IS FOR
 ASSESSMENT USE ONLY

240-50



A-R. M. Bk. 37 Pg. 009
 E-R. M. Bk. 38 Pg. 077

NOTE: Assessor's Parcel Numbers Shown in Circles.
 Assessor's Block Numbers Shown in Ellipses.

HIGHEST A.P.N. USED			
YEAR	PAR. #	PAR. #	PAR. #
03-04	17		
04-05	51		

CITY OF TRACY
 Assessor's Map Bk.240 Pg.50
 County of San Joaquin, Calif.

2003-2004

A - POR. STERLING PARK, UNIT NO. 6
 B - STERLING PARK, UNIT NO. 7

THIS MAP IS FOR
 ASSESSMENT USE ONLY

240-51



City of Tracy
 Lot "C"
 2.53 ACS.-NET

HIGHEST A.P.N. USED			
YEAR	PAR. #	PAR. #	PAR. #
03-04	16		
04-05	37		

CITY OF TRACY
 Assessor's Map Bk.240 Pg.51
 County of San Joaquin, Calif.

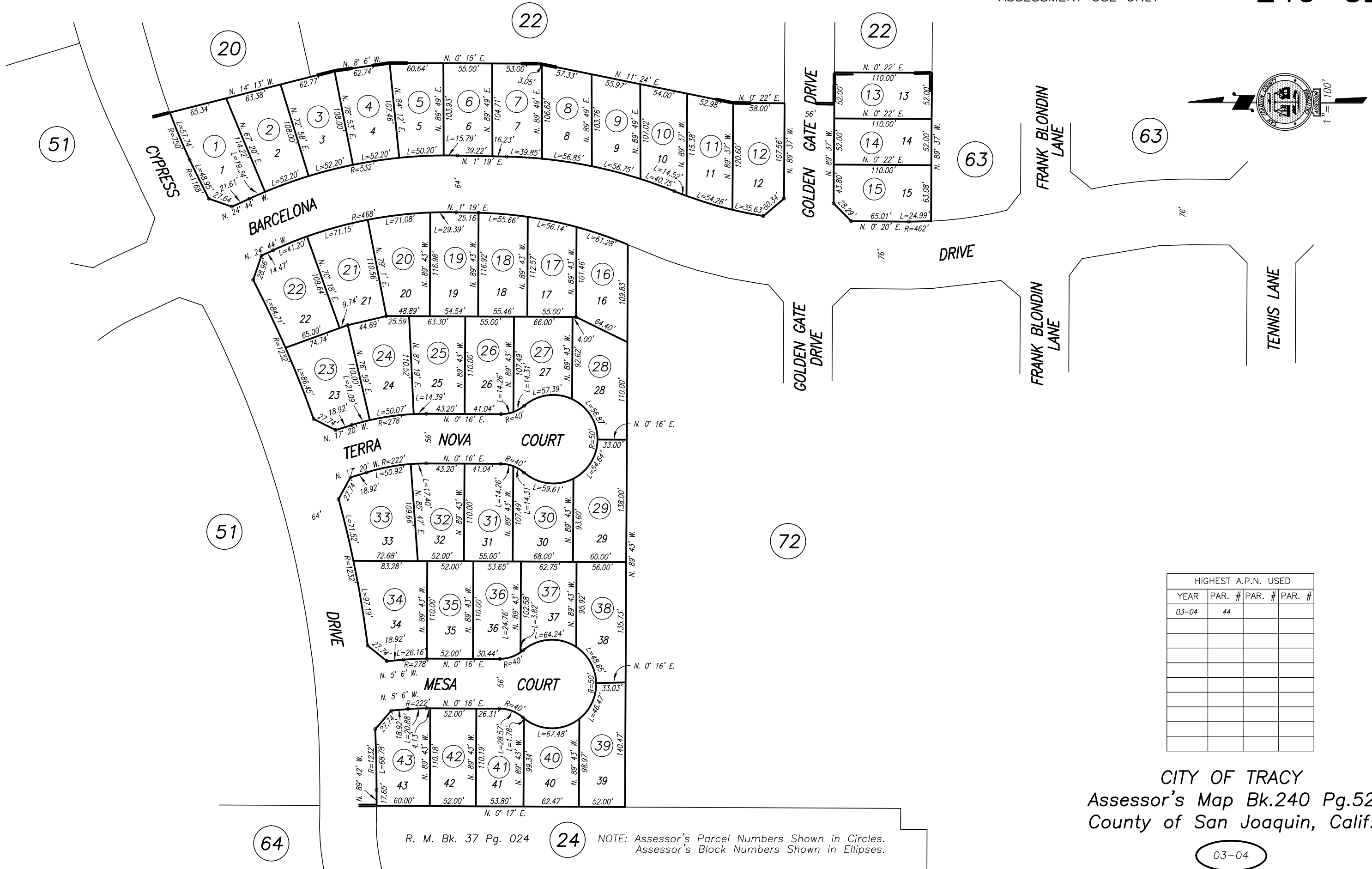
03-04

A - R. M. Bk. 37 Pg. 024
 B - R. M. Bk. 38 Pg. 076

POR. STERLING PARK, UNIT NO. 6

THIS MAP IS FOR ASSESSMENT USE ONLY

240-52



HIGHEST A.P.N. USED			
YEAR	PAR. #	PAR. #	PAR. #
03-04	44		

CITY OF TRACY
Assessor's Map Bk.240 Pg.52
County of San Joaquin, Calif.

R. M. Bk. 37 Pg. 024 **24** NOTE: Assessor's Parcel Numbers Shown in Circles.
Assessor's Block Numbers Shown in Ellipses.

03-04

SAN MARCO, UNIT NO. 3 - TRACT 2952

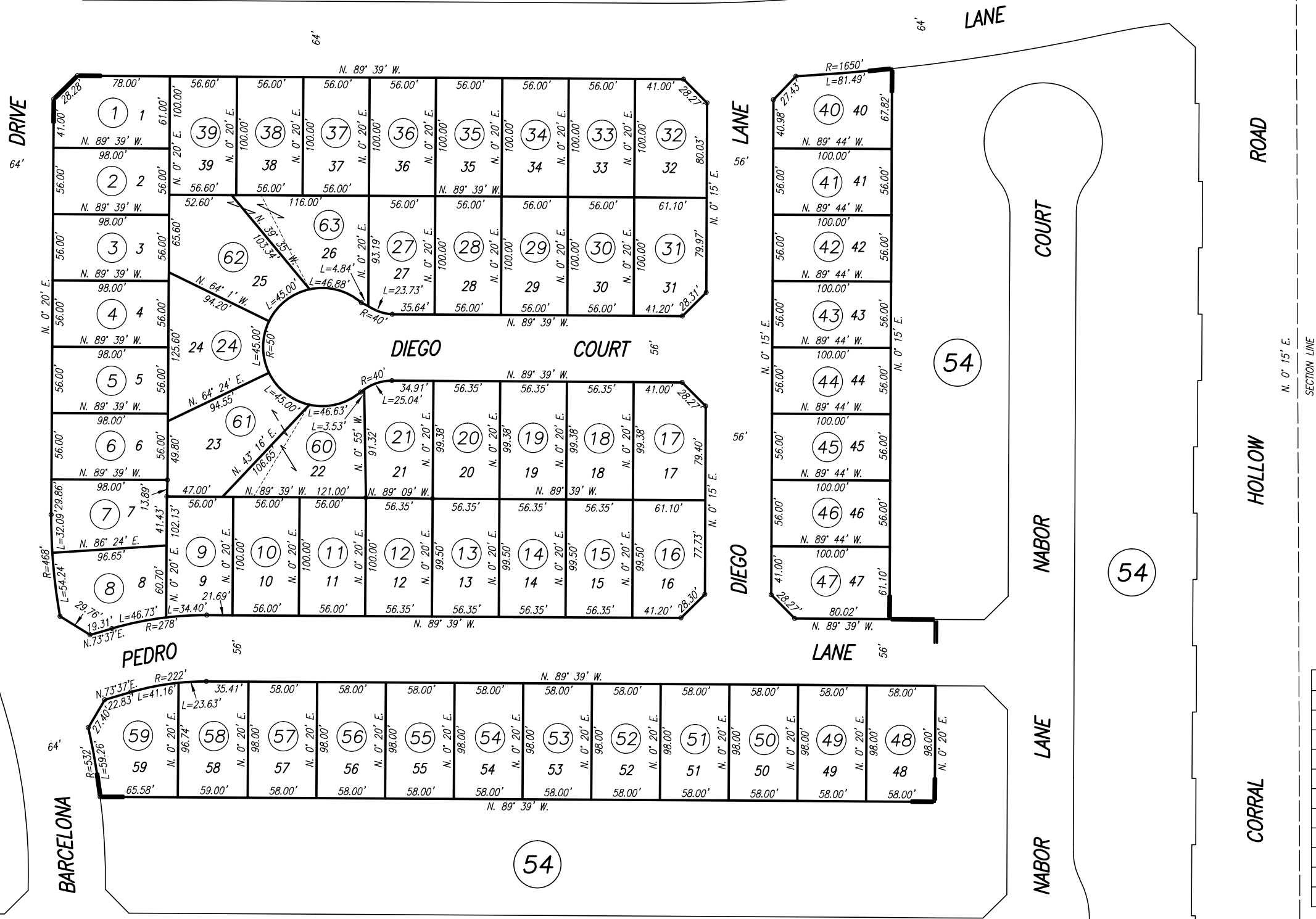
THIS MAP IS FOR ASSESSMENT USE ONLY

240-53

72

63

TENNIS



38

54

54

Bk. 234

HIGHEST A.P.N. USED			
YEAR	PAR. #	PAR. #	PAR. #
03-04	59		
05-06	63		

CITY OF TRACY
Assessor's Map Bk.240 Pg.5.
County of San Joaquin, Calif

38

54

03-04

NOTE: Assessor's Parcel Numbers Shown in Circles.
Assessor's Block Numbers Shown in Ellipses.

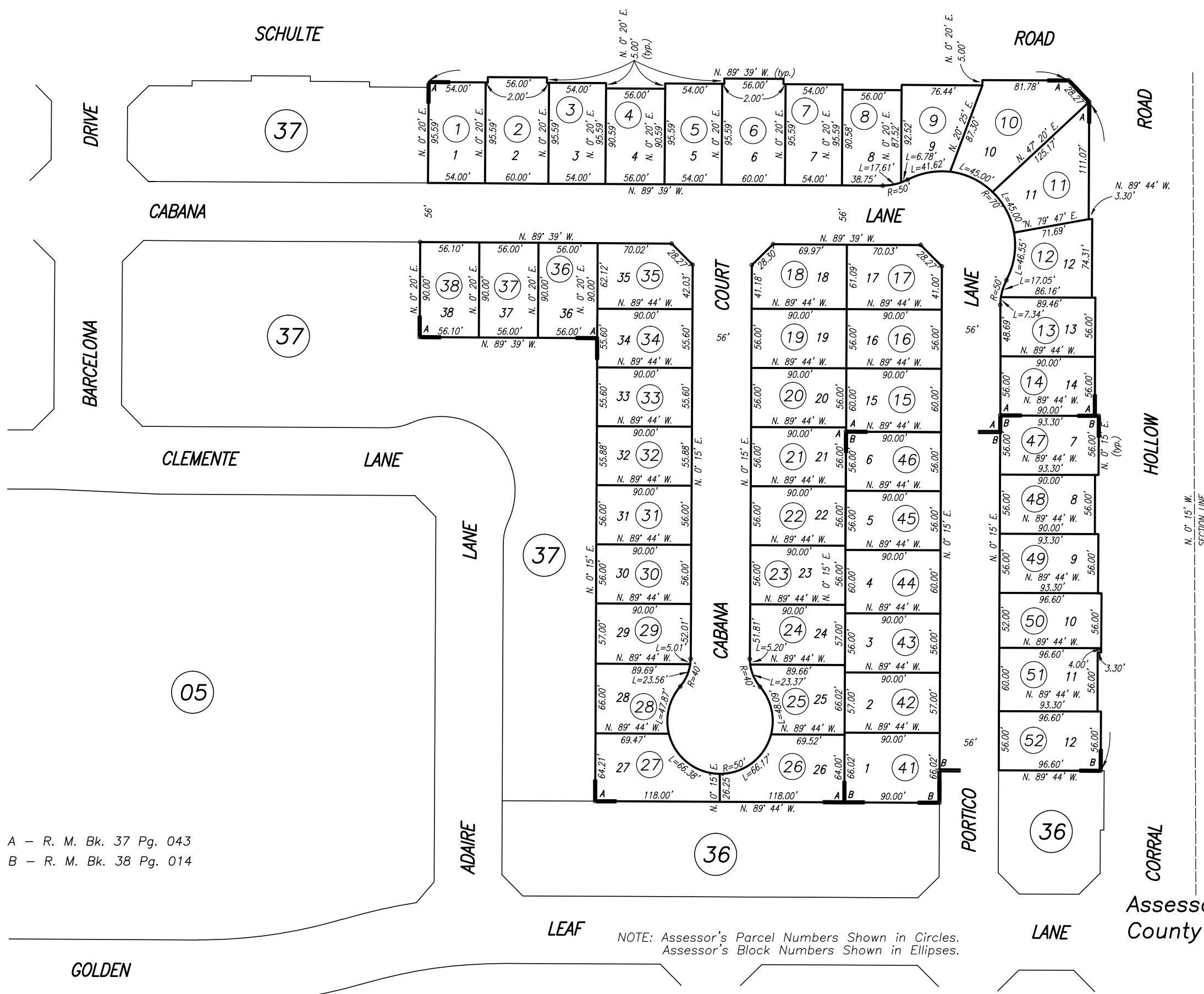


A - SAN MARCO, UNIT NO. 5
 B - SAN MARCO, UNIT NO. 20

54

THIS MAP IS FOR
 ASSESSMENT USE ONLY

240-55



Bk. 234

HIGHEST A.P.N. USED			
YEAR	PAR. #	PAR. #	PAR. #
03-04	40	52	

A - R. M. Bk. 37 Pg. 043
 B - R. M. Bk. 38 Pg. 014

CITY OF TRACY
 Assessor's Map Bk.240 Pg.5
 County of San Joaquin, Cali

03-04

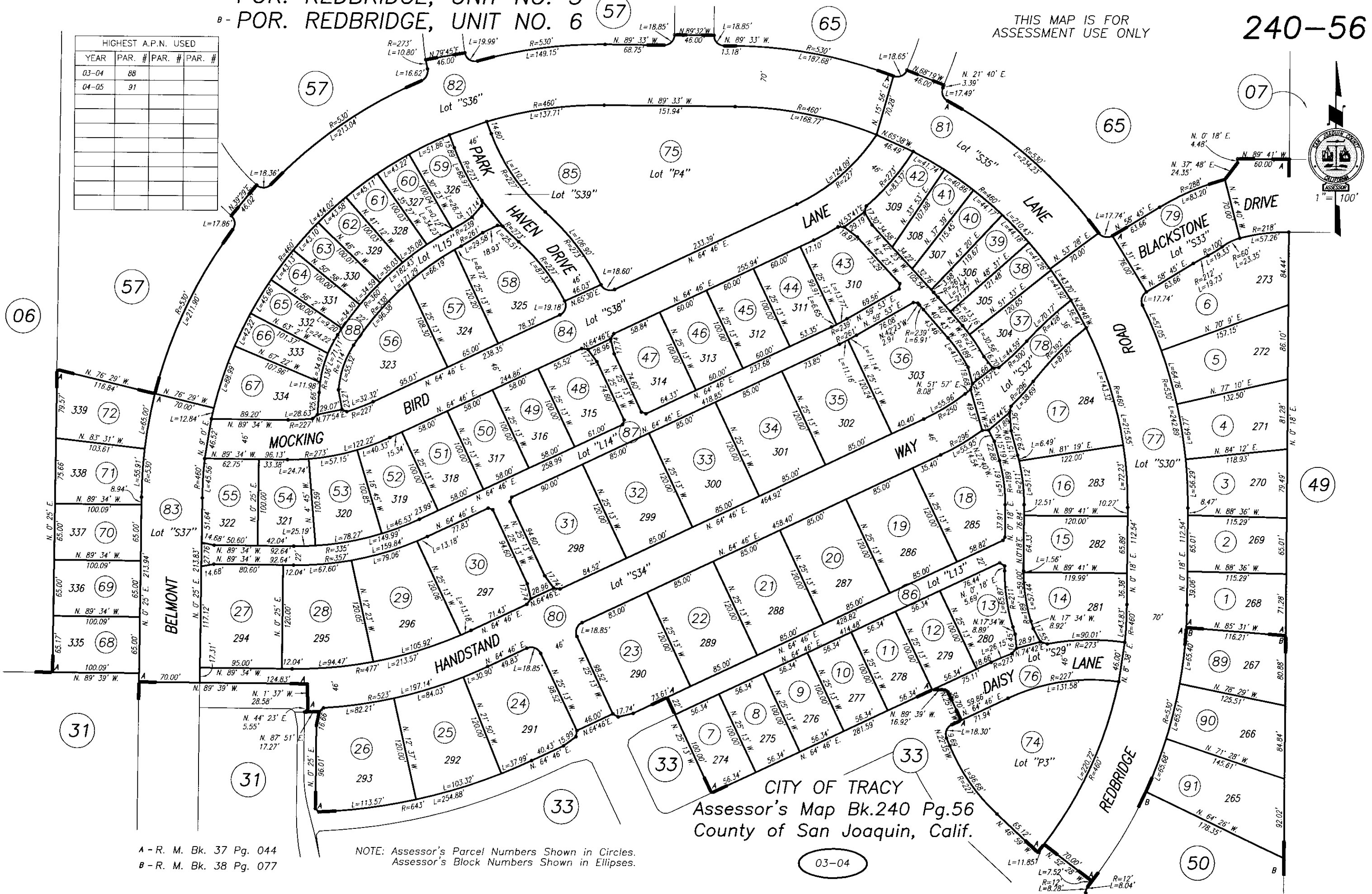
NOTE: Assessor's Parcel Numbers Shown in Circles.
 Assessor's Block Numbers Shown in Ellipses.

A - POR. REDBRIDGE, UNIT NO. 5
 B - POR. REDBRIDGE, UNIT NO. 6

THIS MAP IS FOR ASSESSMENT USE ONLY

240-56

HIGHEST A.P.N. USED			
YEAR	PAR. #	PAR. #	PAR. #
03-04	88		
04-05	91		



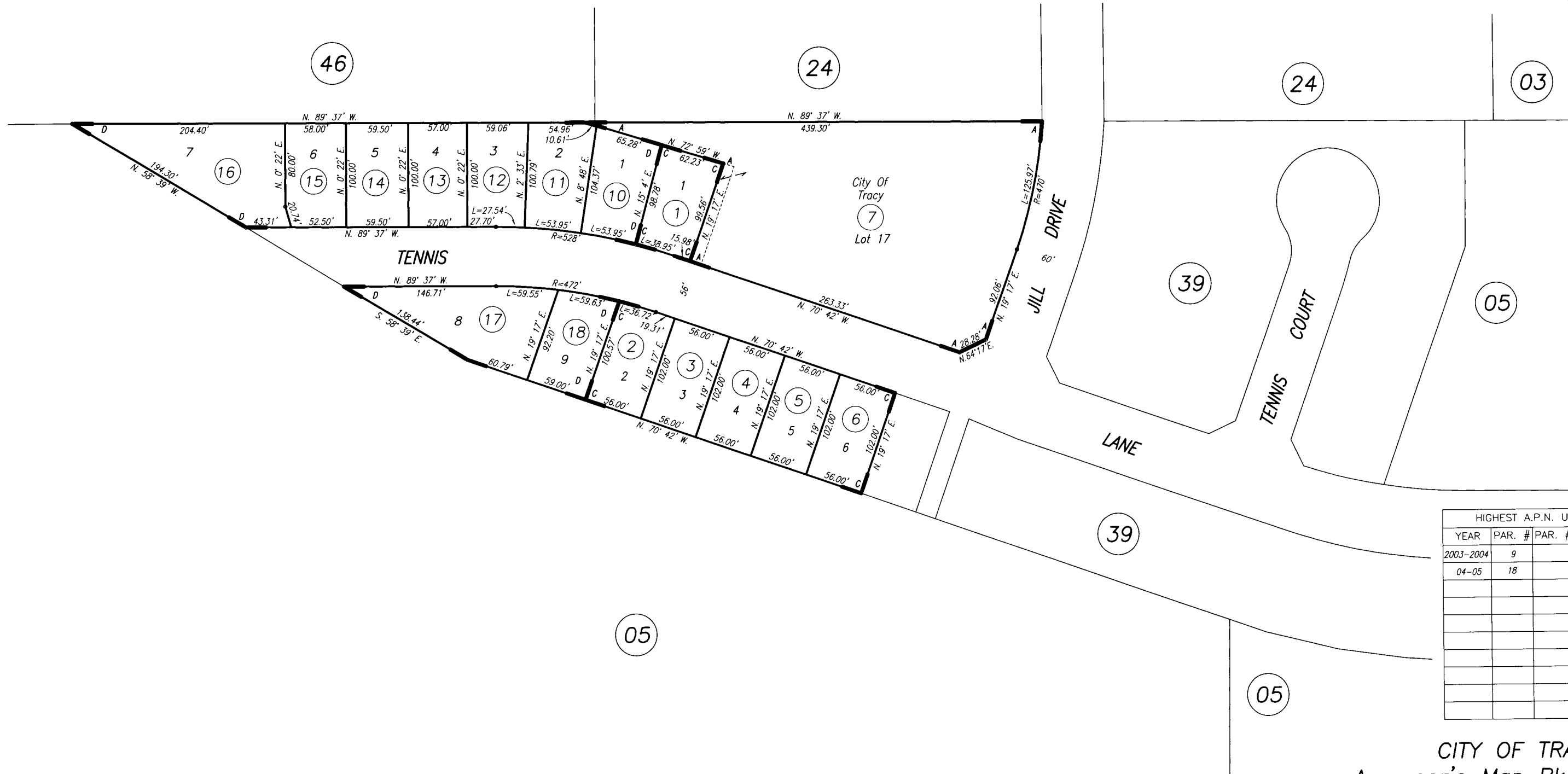
CITY OF TRACY
 Assessor's Map Bk.240 Pg.56
 County of San Joaquin, Calif.

A - R. M. Bk. 37 Pg. 044
 B - R. M. Bk. 38 Pg. 077

NOTE: Assessor's Parcel Numbers Shown in Circles.
 Assessor's Block Numbers Shown in Ellipses.

03-04

A - POR. SAN MARCO, UNIT NO. 1
 C - SAN MARCO, UNIT NO. 19
 D - SAN MARCO, UNIT NO. 17



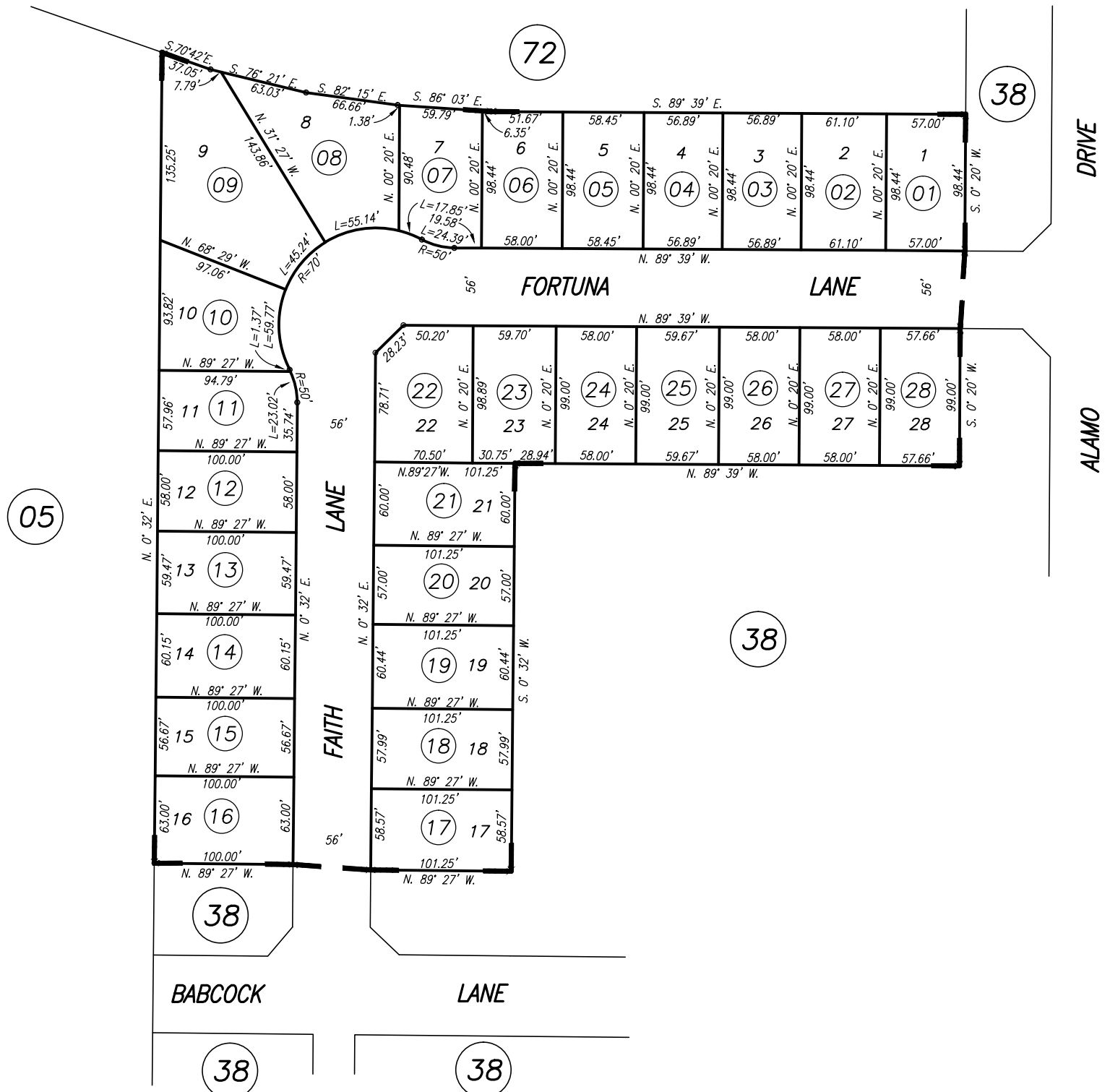
HIGHEST A.P.N. USED			
YEAR	PAR. #	PAR. #	PAR. #
2003-2004	9		
04-05	18		

A - R. M. Bk. 35 Pg. 024
 C - R. M. Bk. 37 Pg. 069
 D - R. M. Bk. 38 Pg. 051

NOTE: Assessor's Parcel Numbers Shown in Circles.
 Assessor's Block Numbers Shown in Ellipses.

CITY OF TRACY
 Assessor's Map Bk.240 Pg.59
 County of San Joaquin, Calif.

2003-2004



38

38

HIGHEST A.P.N. USED			
YEAR	PAR. #	PAR. #	PAR. #
04-05	28		

CITY OF TRACY
 Assessor's Map Bk. 240 Pg. 60
 County of San Joaquin, Calif.

04-05

NOTE: Assessor's Parcel Numbers Shown in Circles
 Assessor's Block Numbers Shown in Ellipses

SAN MARCO, UNIT NO. 2 - TRACT 2852

THIS MAP IS FOR ASSESSMENT USE ONLY

240-63



HIGHEST A.P.N. USED			
YEAR	PAR. #	PAR. #	PAR. #
05-06	47		

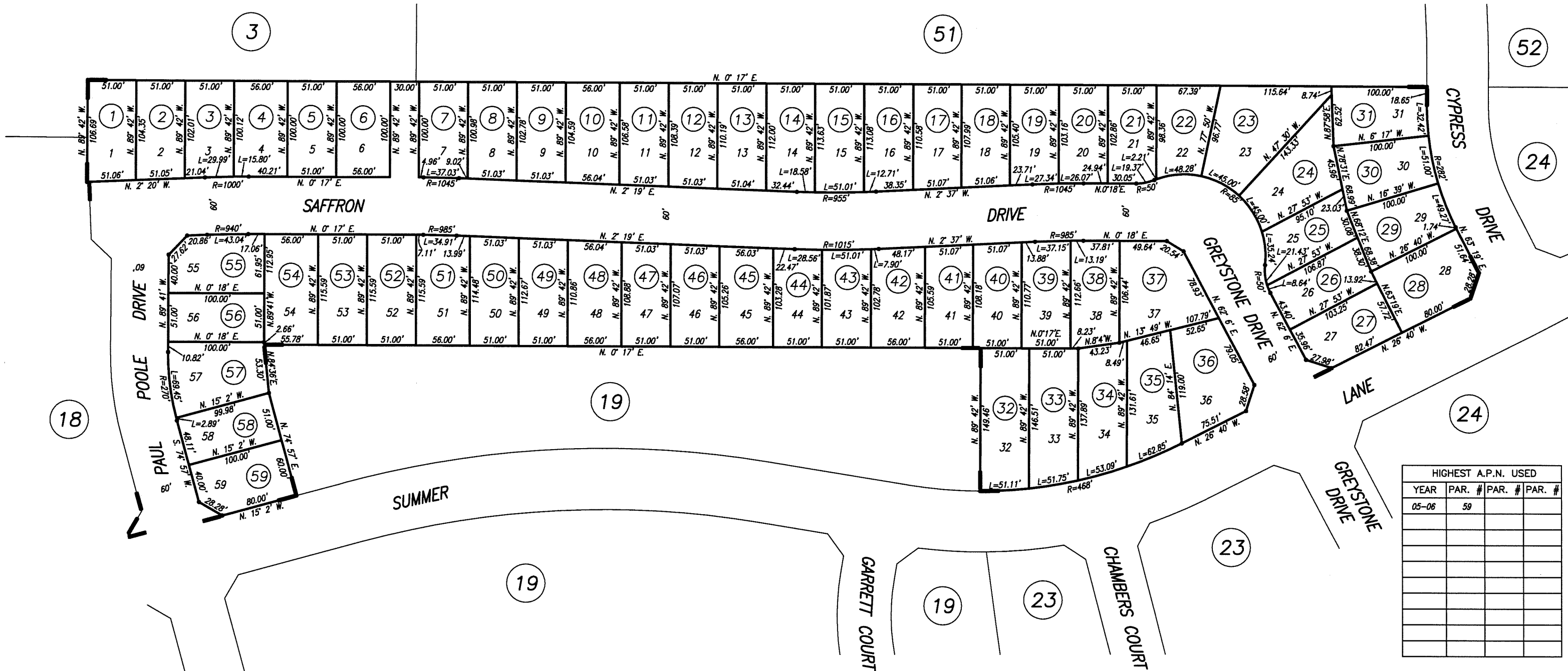
CITY OF TRACY
 Assessor's Map Bk.240 Pg.63
 County of San Joaquin, Calif.

NOTE: Assessor's Parcel Numbers Shown in Circles.
 Assessor's Block Numbers Shown in Ellipses.

ALDEN MEADOWS, UNIT NO. 5

THIS MAP IS FOR
ASSESSMENT USE ONLY

240-64



HIGHEST A.P.N. USED			
YEAR	PAR. #	PAR. #	PAR. #
05-06	59		

CITY OF TRACY
Assessor's Map Bk.240 Pg.64
County of San Joaquin, Calif.

NOTE: Assessor's Parcel Numbers Shown in Circles.
Assessor's Block Numbers Shown in Ellipses.

POR. REDBRIDGE, UNIT NO. 7

THIS MAP IS FOR ASSESSMENT USE ONLY

240-65



HIGHEST A.P.N. USED			
YEAR	PAR. #	PAR. #	PAR. #
05-06	49		

CITY OF TRACY
Assessor's Map Bk.240 Pg.65
County of San Joaquin, Calif.

NOTE: Assessor's Parcel Numbers Shown in Circles.
Assessor's Block Numbers Shown in Ellipses.

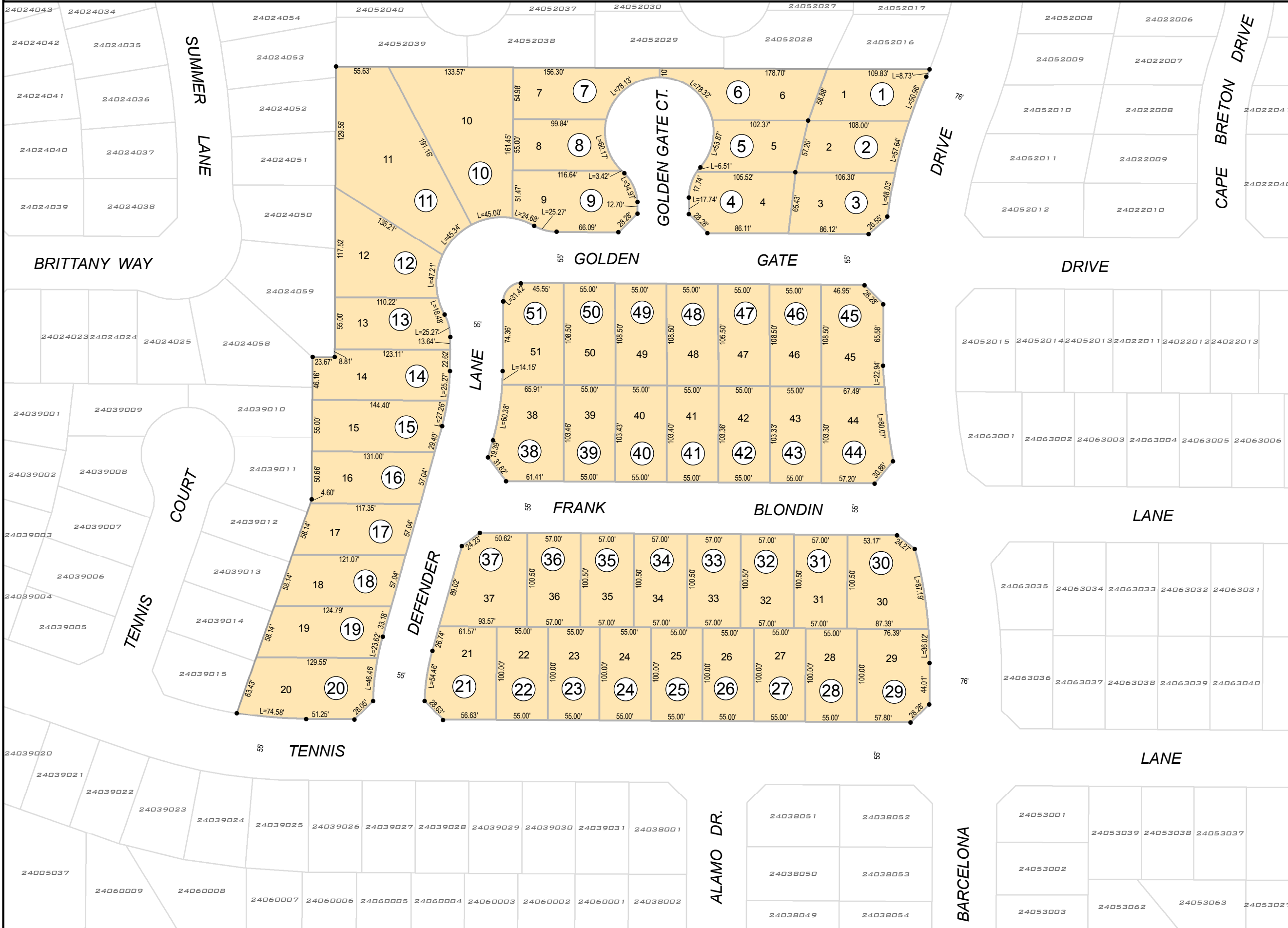
**COUNTY OF SAN JOAQUIN,
OFFICE OF THE ASSESSOR**



STEVE J. BESTLARIDES
COUNTY ASSESSOR, RECORDER/
COUNTY CLERK

**FOR ASSESSMENT
PURPOSES ONLY**

BARCELONA INFILL - TRACT 3803

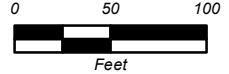


240-72

THIS MAP IS FOR ASSESSMENT PURPOSES ONLY AND IS NOT FOR THE INTENT OF INTERPRETING LEGAL BOUNDARY RIGHTS, ZONING REGULATIONS AND/OR LEGALITY OF LAND DIVISION LAWS.



MAPPING/GIS



LEGEND

Example of a Standard Assessors Parcel Number (APN)

000-000-00
Book Page Parcel Number

R.M. = Recorded Subdivision Map

P.M. = Recorded Parcel Map

R.S. = Recorded Survey Map

Williamson Act Parcel

Assessors Book Boundary

R.M. Bk. 42 Pg. 085

SAN JOAQUIN COUNTY
ASSESSORS PARCEL
NUMBER ISSUED PER
ROLL YEAR


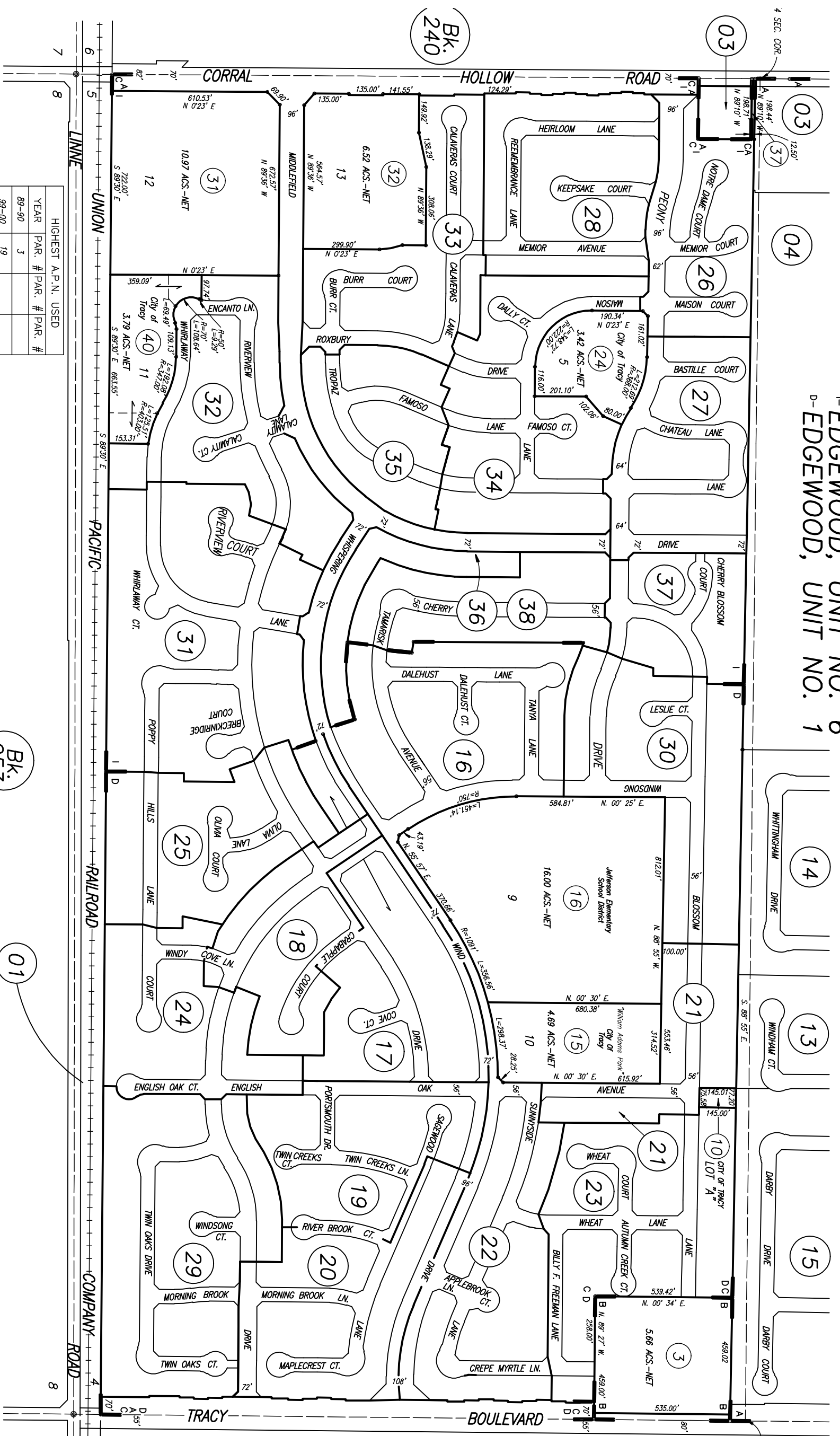
ROLL	PAR. #	PAR. #
18-19	51	

BK. 240 PG. 72
COUNTY OF
SAN JOAQUIN, CA
ALL RIGHTS RESERVED
COPYRIGHT COUNTY OF SAN JOAQUIN
ASSESSOR MAPPING/GIS 2016

E- POR. S. 1/2 SEC. 5, T.3S. R.5E., M.D.B.&M.
 L- EDGEWOOD, UNIT NO. 6
 D- EDGEWOOD, UNIT NO. 1

THIS MAP IS FOR
 ASSESSMENT USE ONLY

244-02



HIGHEST A.P.N. USED			
YEAR	PAR. #	PAR. #	PAR. #
89-90	3		
99-00	19		
00-01	36		
01-02	39		
02-03	41		

- I - R. M. Bk. 34 Pg. 075
- D - R. M. Bk. 33 Pg. 082
- C - R. M. Bk. 21 Pg. 032
- B - R. S. Bk. 13 Pg. 239
- A - R. S. Bk. 13 Pg. 013

NOTE: Assessor's Parcel Numbers Shown in Circles.
 Assessor's Block Numbers Shown in Ellipses.

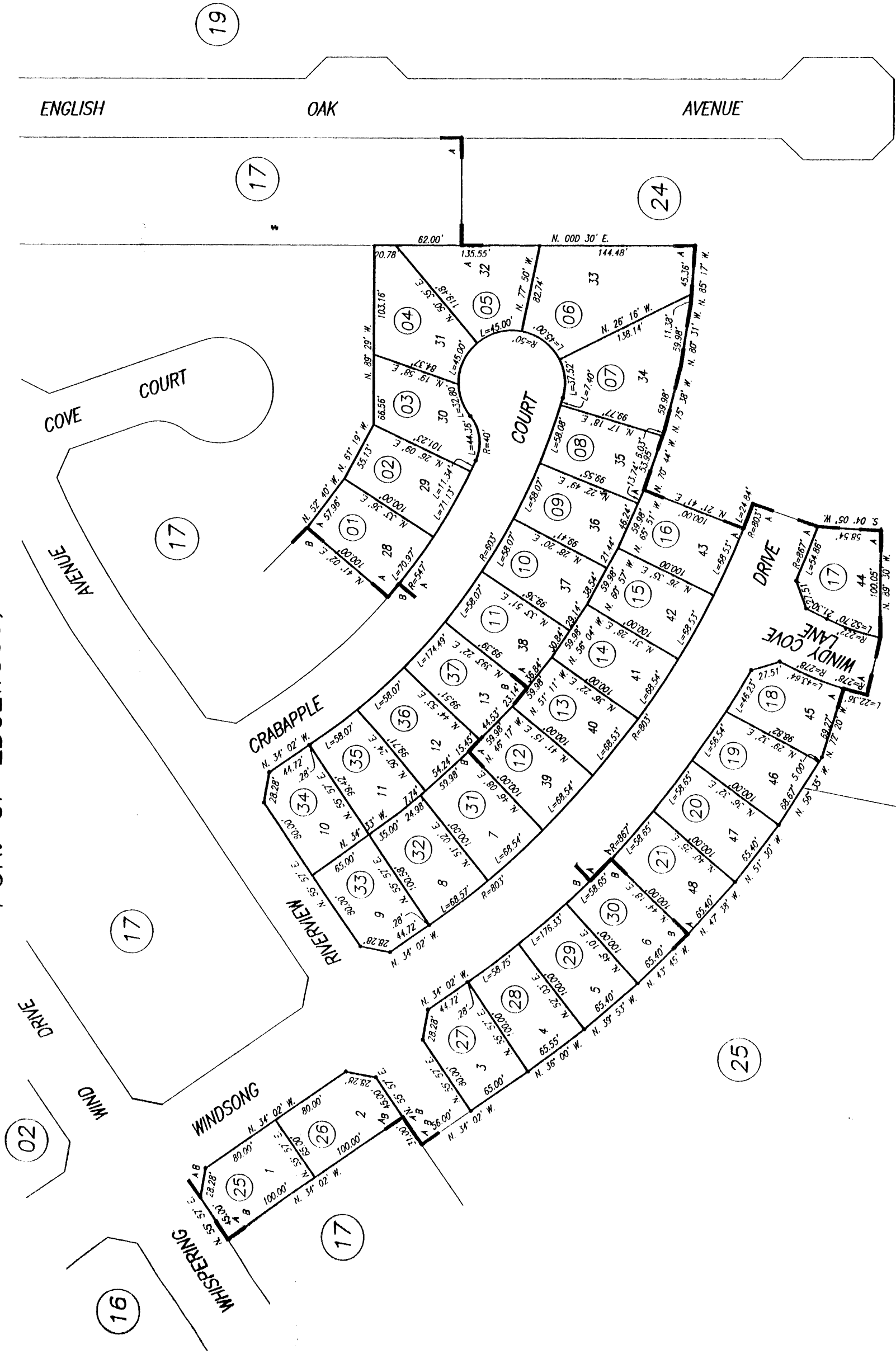
CITY OF TRACY
 Assessor's Map Bk.244 Pg.02
 County of San Joaquin, Calif.

99-00

± POR. OF EDGEWOOD, UNIT NO. 3
± POR. OF EDGEWOOD, UNIT NO. 8

244-18

THIS MAP FOR
ASSESSMENT USE ONLY



HIGHEST A.P.N. USED	YEAR	PAR. #	PAR. #
	1999	24	
	01-02	37	

NOTE: Assessor's Parcel Numbers Shown in Circles
Assessor's Block Numbers Shown in Ellipses

A- R. M. Bk. 34 Pg. 31
B- R. M. Bk. 35 Pg. 025

CITY OF TRACY
Assessor's Map Bk. 244 Pg. 18
County of San Joaquin, Calif.

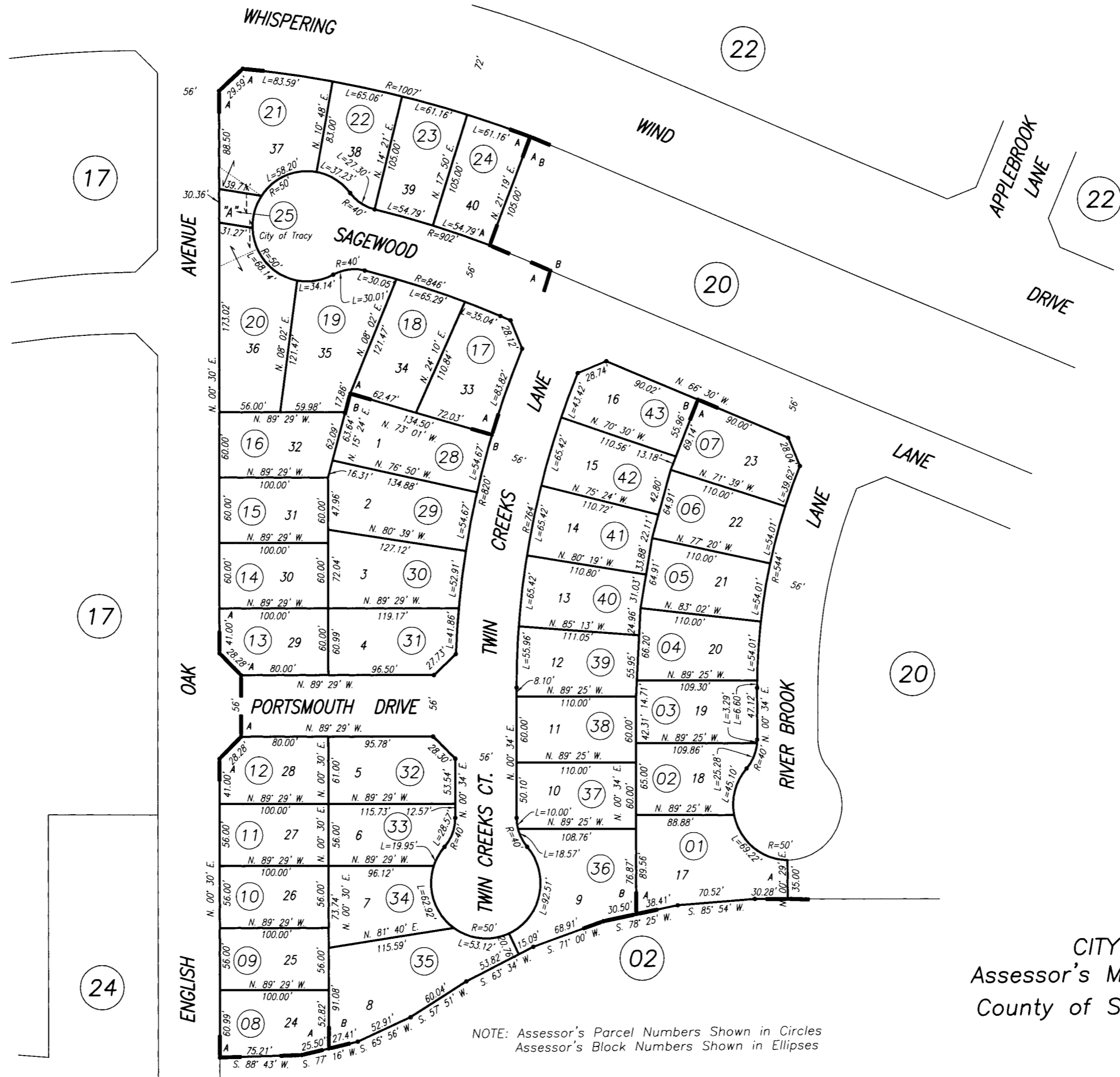
1999

16

B- PORT. OF EDGEWOOD, UNIT NO. 9
A- PORT. OF EDGEWOOD, UNIT NO. 5

THIS MAP FOR
ASSESSMENT USE ONLY

244-19



HIGHEST A.P.N. USED			
YEAR	PAR. #	PAR. #	PAR. #
1999	27		
2001	43		

CITY OF TRACY
Assessor's Map Bk.244 Pg. 19
County of San Joaquin, Calif.

2000

B- R. M. Bk. 35 Pg. 026
A- R. M. Bk. 34 Pg. 032

NOTE: Assessor's Parcel Numbers Shown in Circles
Assessor's Block Numbers Shown in Ellipses

c- EDGEWOOD, UNIT NO. 25
 b- PORT. OF EDGEWOOD, UNIT NO. 9
 a- PORT. OF EDGEWOOD, UNIT NO. 5

THIS MAP FOR
 ASSESSMENT USE ONLY

244-20



Bk. 248

HIGHEST A.P.N. USED			
YEAR	PAR. #	PAR. #	PAR. #
1999	20		
2001	39		
01-02	54		

CITY OF TRACY
 Assessor's Map Bk.244 Pg. 20
 County of San Joaquin, Calif.

c- R. M. Bk. 35 Pg. 075
 b- R. M. Bk. 35 Pg. 026
 a- R. M. Bk. 34 Pg. 032

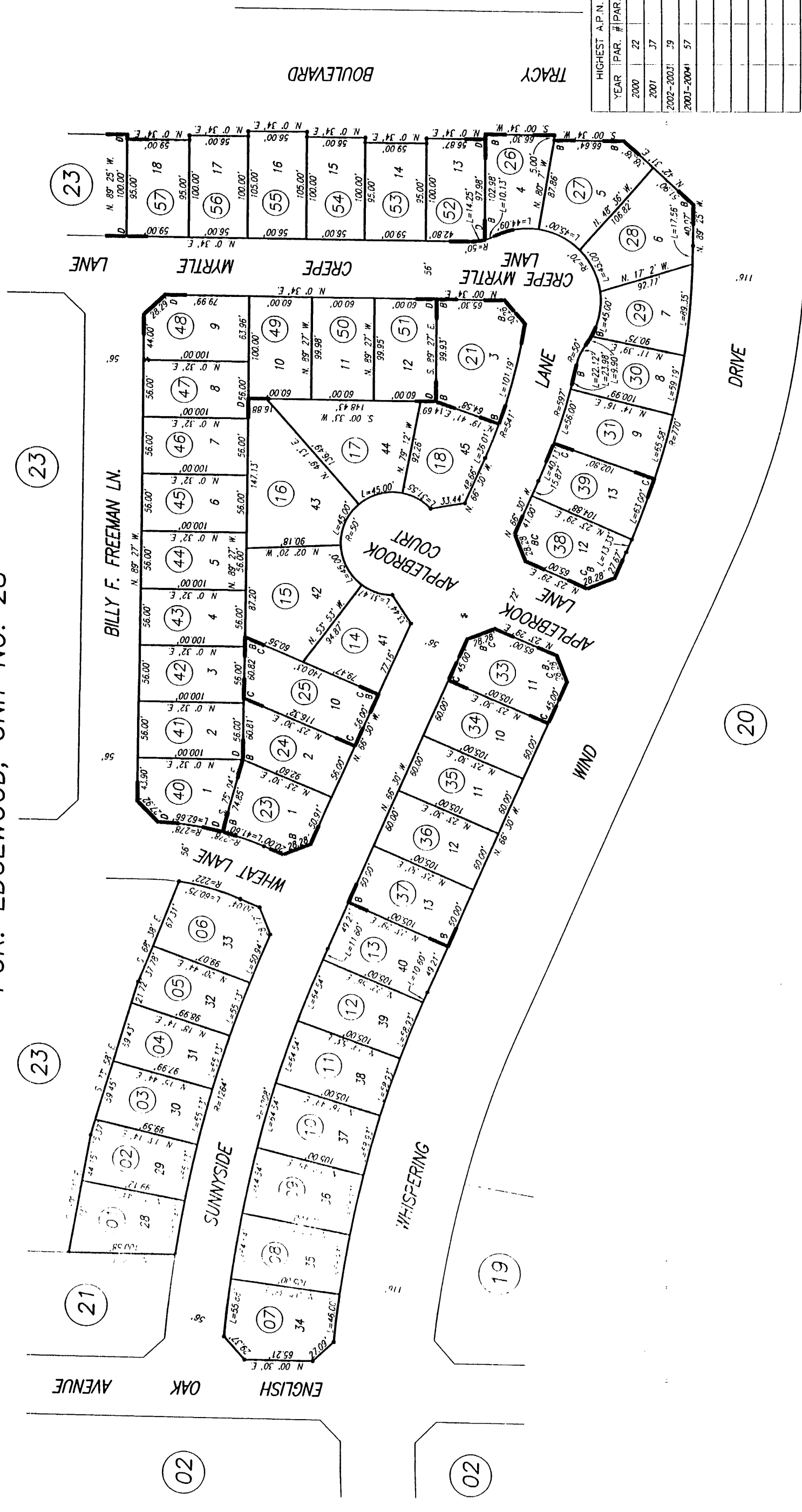

NOTE: Assessor's Parcel Numbers Shown in Circles
 Assessor's Block Numbers Shown in Ellipses

1999

POR. EDGEWOOD, UNIT NO. 2
 B - EDGEWOOD, UNIT NO. 26
 C - EDGEWOOD, UNIT NO. 31
 D - POR. EDGEWOOD, UNIT NO. 28

*244-22

THIS MAP FOR
 ASSESSMENT USE ONLY



Bk. 248

CITY OF TRACY
 Assessor's Map Bk.244 Pg. 22
 County of San Joaquin, Calif.

2000

NOTE: Assessor's Parcel Numbers Shown in Circles
 Assessor's Block Numbers Shown in Ellipses

R - M. Bk. 34 Pg. 039
 B - R. M. Bk. 36 Pg. 012
 C - R. M. Bk. 36 Pg. 098
 D - R. M. Bk. 37 Pg. 022

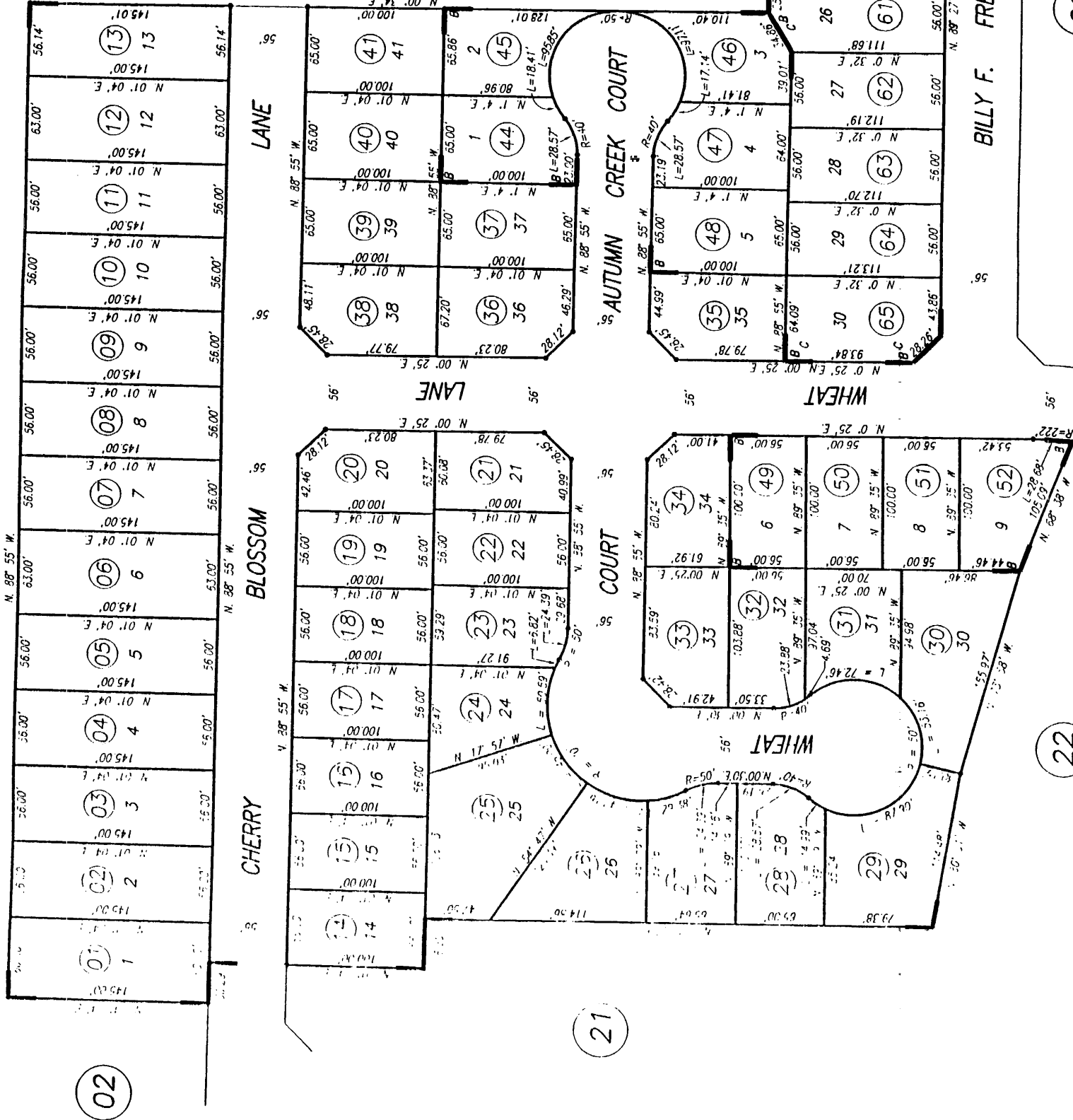
POR. EDGEWOOD, UNIT NO. 10
 B - POR. EDGEWOOD, UNIT NO. 31
 C - POR. EDGEWOOD, UNIT NO. 28

THIS MAP FOR
 ASSESSMENT USE ONLY

244-23



HIGHEST A.P.N. USED	YEAR	PAR. #	PAR. #
	2000	43	
	2002-2003	53	
	2003-2004	65	



CITY OF TRACY
 Assessor's Map Bk. 244 Pg. 23
 County of San Joaquin, Calif.

2000

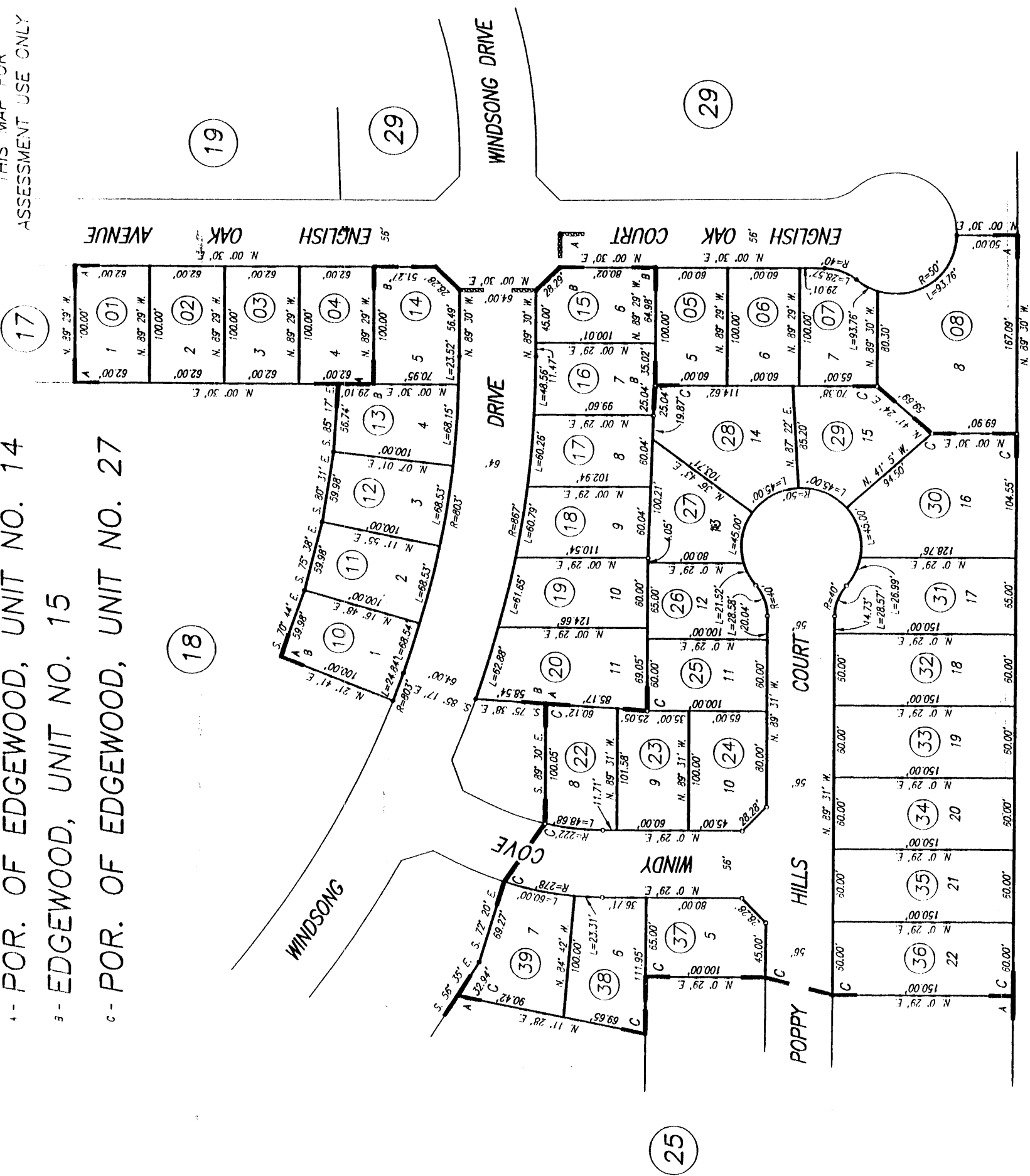
NOTE: Assessor's Parcel Numbers Shown in Circles
 Assessor's Block Numbers Shown in Ellipses

R. M. Bk. 34 Pg. 091
 B - R. M. Bk. 36 Pg. 098
 C - R. M. Bk. 37 Pg. 022

A - POR. OF EDGEWOOD, UNIT NO. 14
 B - EDGEWOOD, UNIT NO. 15
 C - POR. OF EDGEWOOD, UNIT NO. 27


THIS MAP FOR
 ASSESSMENT USE ONLY

244-24



YEAR	PAR. #	PAR. #	PAR. #
2000	9		
2001	21		
2001	39		

C - R. M. Bk. 35 Pg. 093
 B - R. M. Bk. 35 Pg. 015
 A - R. M. Bk. 34 Pg. 097



CITY OF TRACY
 Assessor's Map Bk. 244 Pg. 24
 County of San Joaquin, Calif.

NOTE: Assessor's Parcel Numbers Shown in Circles
 Assessor's Block Numbers Shown in Ellipses

LINNE

ROAD

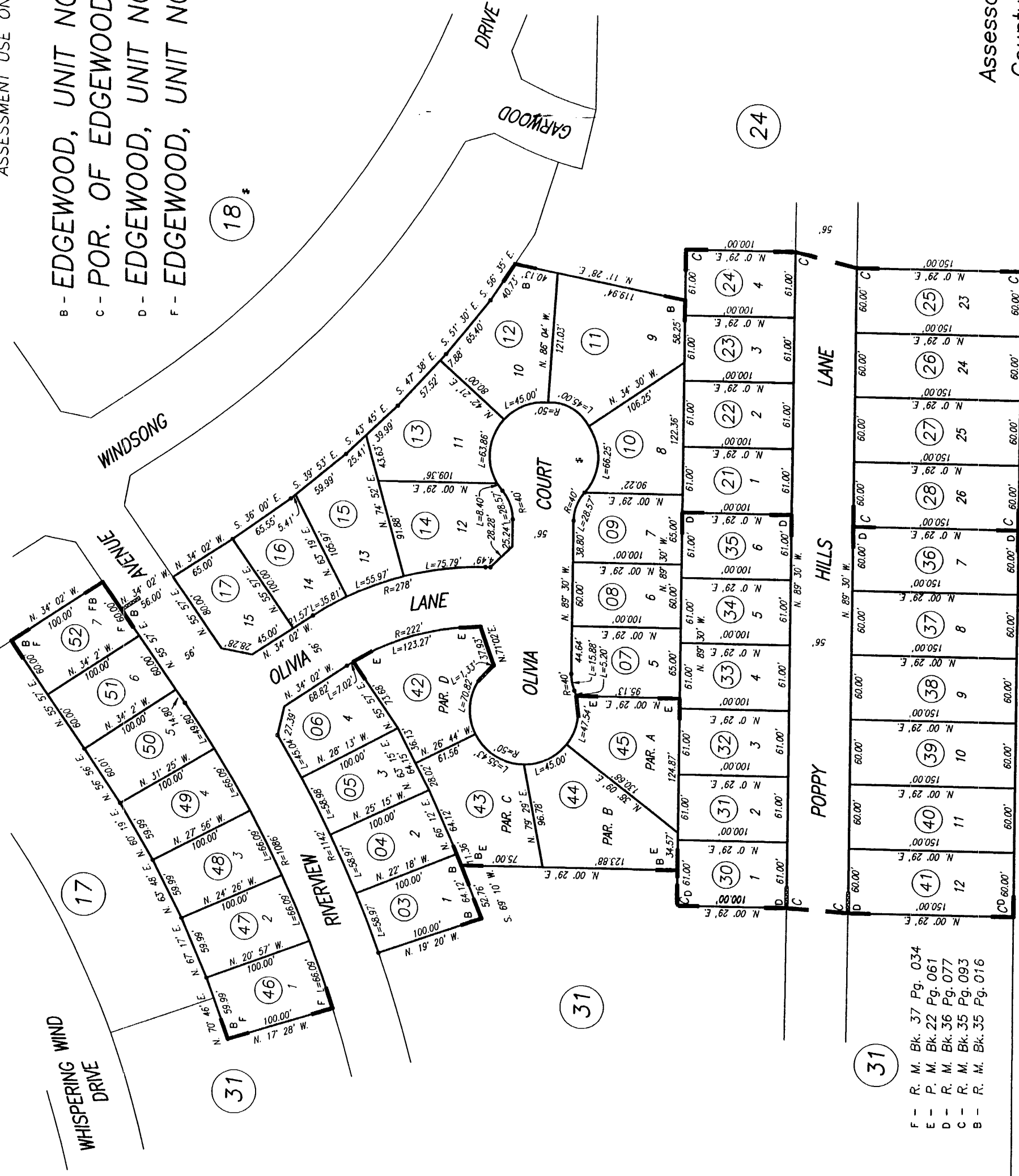
Bk. 253

2000

THIS MAP FOR
ASSESSMENT USE ONLY

244-25

- B - EDGEWOOD, UNIT NO. 16
- C - POR. OF EDGEWOOD, UNIT NO. 27
- D - EDGEWOOD, UNIT NO. 34
- F - EDGEWOOD, UNIT NO. 39



- F - R. M. Bk. 37 Pg. 034
- E - P. M. Bk. 22 Pg. 061
- D - R. M. Bk. 36 Pg. 077
- C - R. M. Bk. 35 Pg. 093
- B - R. M. Bk. 35 Pg. 016

HIGHEST A.P.N. USED	
YEAR	PAR. # PAR. #
2000	2
2001	19
2002	29
2003	41
03-04	52

CITY OF TRACY
Assessor's Map Bk. 244 Pg. 24
County of San Joaquin, Calif.

NOTE: Assessor's Parcel Numbers Shown in Circles
Assessor's Block Numbers Shown in Ellipses

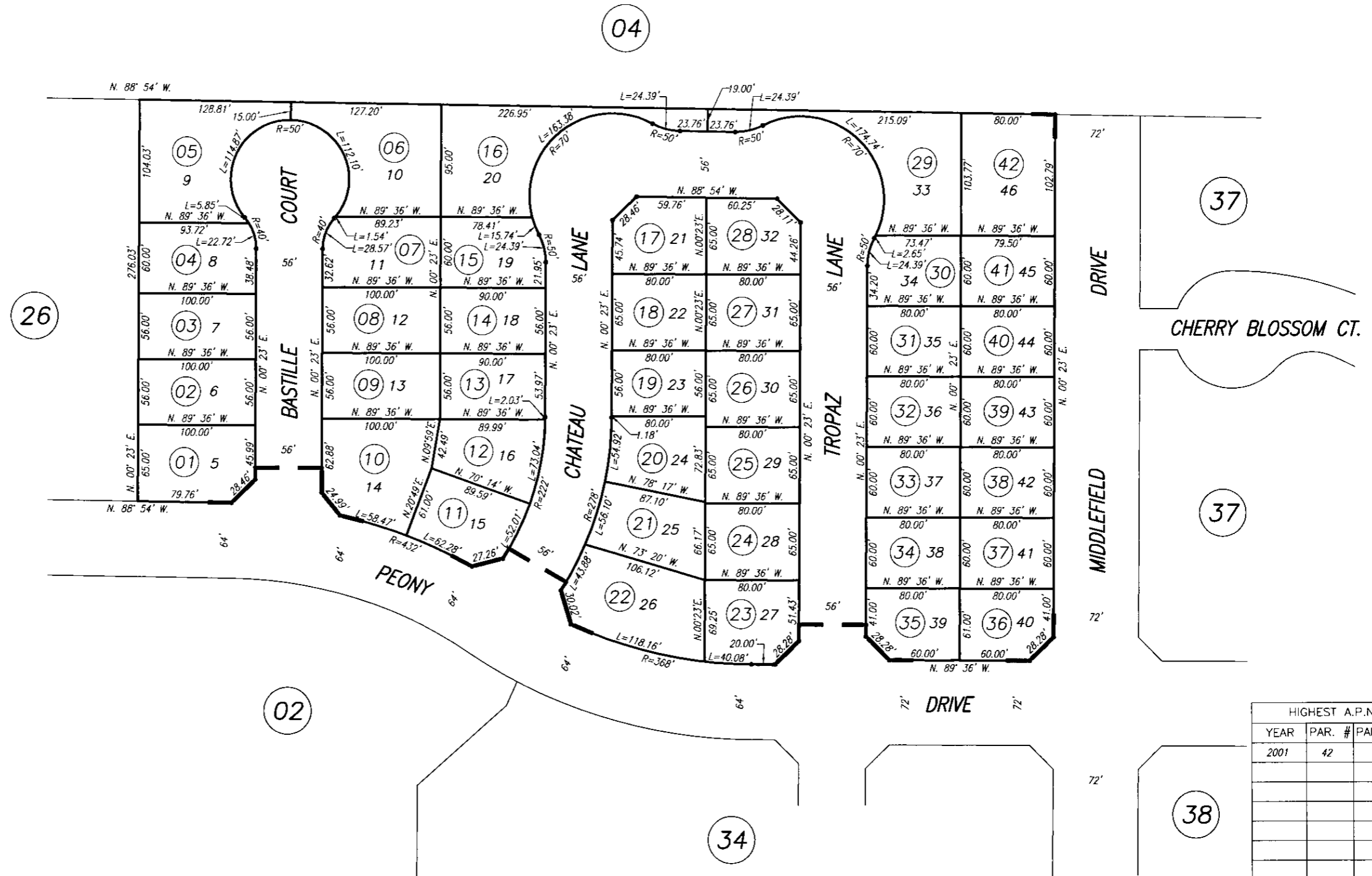
Bk. 253

RAILROAD

PACIFIC

UNION

2000



HIGHEST A.P.N. USED			
YEAR	PAR. #	PAR. #	PAR. #
2001	42		

CITY OF TRACY
Assessor's Map Bk.244 Pg. 27
County of San Joaquin, Calif.

A - EDGEWOOD, UNIT NO. 12
 B - EDGEWOOD, UNIT NO. 32

THIS MAP FOR
 ASSESSMENT USE ONLY

244-29

c - EDGEWOOD, UNIT NO. 35



Bk. 248

HIGHEST A.P.N. USED			
YEAR	PAR. #	PAR. #	PAR. #
2001	43		
2002	65		
2003	83		

A - R. M. Bk. 35 Pg. 076
 B - R. M. Bk. 36 Pg. 083
 C - R. M. Bk. 37 Pg. 001

Bk. 253

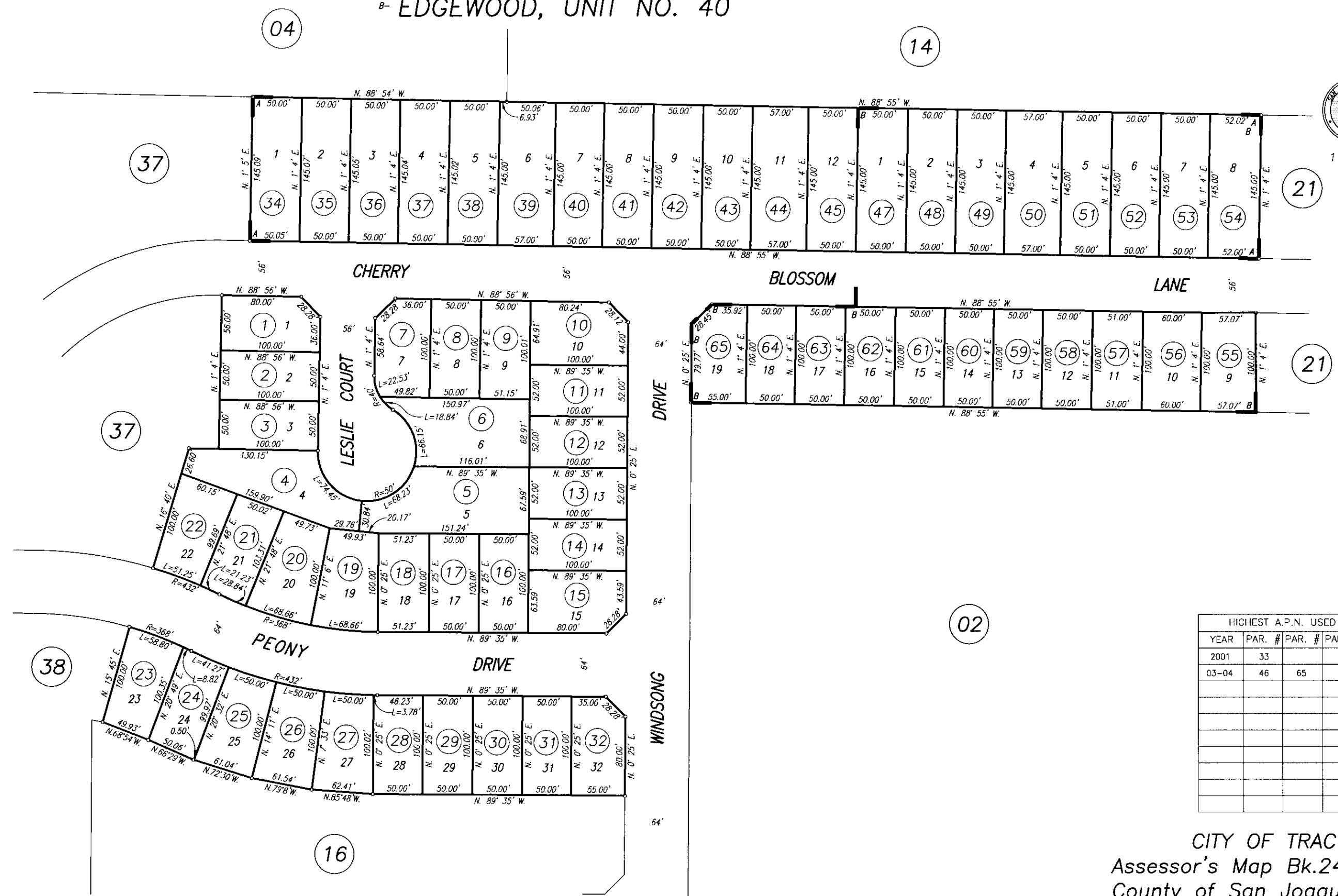
NOTE: Assessor's Parcel Numbers Shown in Circles
 Assessor's Block Numbers Shown in Ellipses

2001

CITY OF TRACY
 Assessor's Map Bk. 244 Pg. 29
 County of San Joaquin, Calif.

EDGEWOOD, UNIT NO. 13
 A- EDGEWOOD, UNIT NO. 33
 B- EDGEWOOD, UNIT NO. 40

THIS MAP IS FOR
 ASSESSMENT USE ONLY



HIGHEST A.P.N. USED			
YEAR	PAR. #	PAR. #	PAR. #
2001	33		
03-04	46	65	

CITY OF TRACY
 Assessor's Map Bk.244 Pg.30
 County of San Joaquin, Calif.

R. M. Bk. 35 Pg. 094
 A- R. M. Bk. 37 Pg. 007
 B- R. M. Bk. 38 Pg. 004

NOTE: Assessor's Parcel Numbers Shown in Circles.
 Assessor's Block Numbers Shown in Ellipses.

2001

THIS MAP IS FOR ASSESSMENT USE ONLY



EDGEWOOD UNIT NO. 22
B-EDGEWOOD UNIT NO. 30



HIGHEST A.P.N. USED			
YEAR	PAR. #	PAR. #	PAR. #
2001	66		
2003-2004	86		

CITY OF TRACY
Assessor's Map Bk.244 Pg.31
County of San Joaquin, Calif.

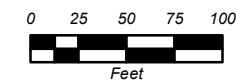
NOTE: Assessor's Parcel Numbers Shown in Circles.
Assessor's Block Numbers Shown in Ellipses.

Bk. 253

EDGEWOOD, UNIT NO. 23 B- EDGEWOOD, UNIT NO. 41

244-33

THIS MAP IS FOR ASSESSMENT PURPOSES ONLY AND IS NOT FOR THE INTENT OF INTERPRETING LEGAL BOUNDARY RIGHTS, ZONING REGULATIONS AND/OR LEGALITY OF LAND DIVISION LAWS.



LEGEND:

00 Assessor's Parcel Numbers

000,000,000

Book Page Parcel Number

R.M. Bk. 37 Pg. 064
B-R.M. Bk. 38 Pg. 015

HIGHEST A.P.N. USED		
YEAR	PAR. #	PAR. #
03-04	41	68

BK. 244 PG. 33
County of San Joaquin, CA

All Rights Reserved
Copyright County of San Joaquin
Assessor Mapping/GIS 2013

THIS MAP IS FOR ASSESSMENT PURPOSES ONLY



SEC. 6
SEC. 5
T.3S. R.5E.
Book Boundary

24014031

24402032

24402031

24432055

24432054

24432053

24432016

24432015

24432014

24432013

POR. EDGEWOOD, UNIT NO. 42

THIS MAP IS FOR ASSESSMENT USE ONLY

244-35



HIGHEST A.P.N. USED			
YEAR	PAR. #	PAR. #	PAR. #
04-05	44		

CITY OF TRACY
Assessor's Map Bk.244 Pg.35
County of San Joaquin, Calif.

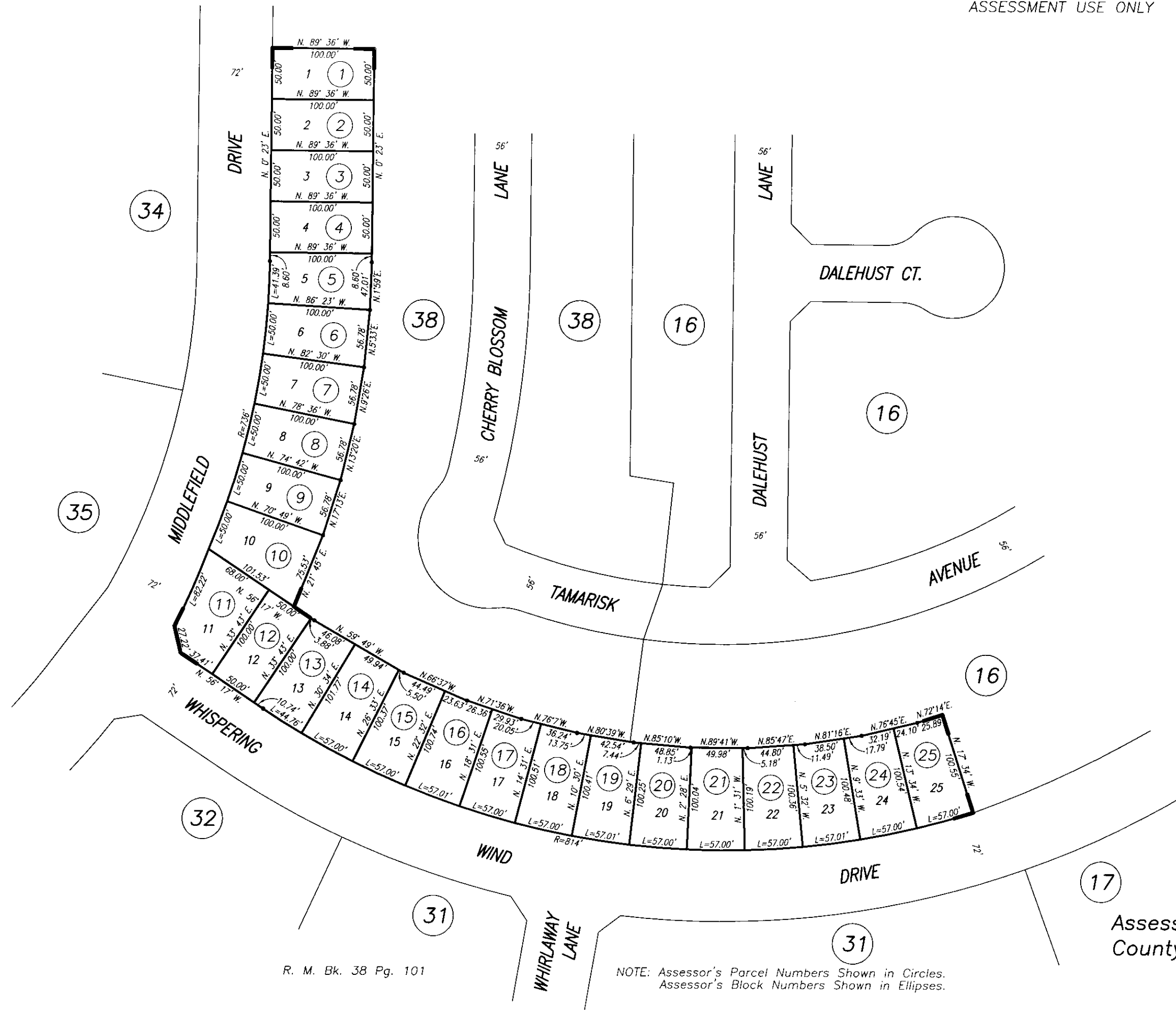
04-05

NOTE: Assessor's Parcel Numbers Shown in Circles.
Assessor's Block Numbers Shown in Ellipses.

EDGEWOOD, UNIT NO. 43

THIS MAP IS FOR ASSESSMENT USE ONLY

244-36



R. M. Bk. 38 Pg. 101

NOTE: Assessor's Parcel Numbers Shown in Circles.
Assessor's Block Numbers Shown in Ellipses.

HIGHEST A.P.N. USED			
YEAR	PAR. #	PAR. #	PAR. #
04-05	25		

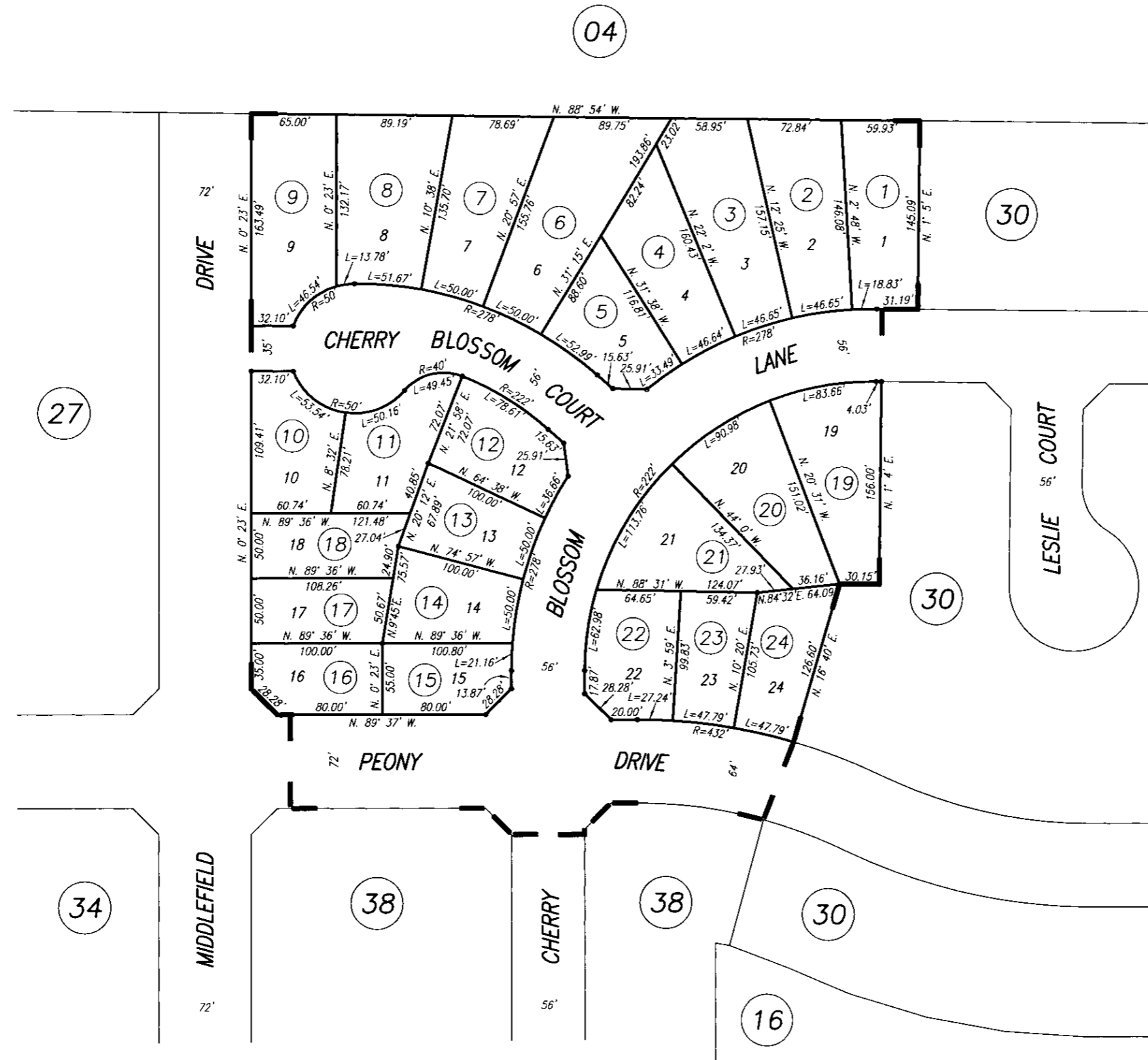
CITY OF TRACY
Assessor's Map Bk.244 Pg.36
County of San Joaquin, Calif.

04-05

EDGEWOOD, UNIT NO. 44

THIS MAP IS FOR ASSESSMENT USE ONLY

244-37



HIGHEST A.P.N. USED			
YEAR	PAR. #	PAR. #	PAR. #
04-05	24		

CITY OF TRACY
 Assessor's Map Bk.244 Pg.37
 County of San Joaquin, Calif.

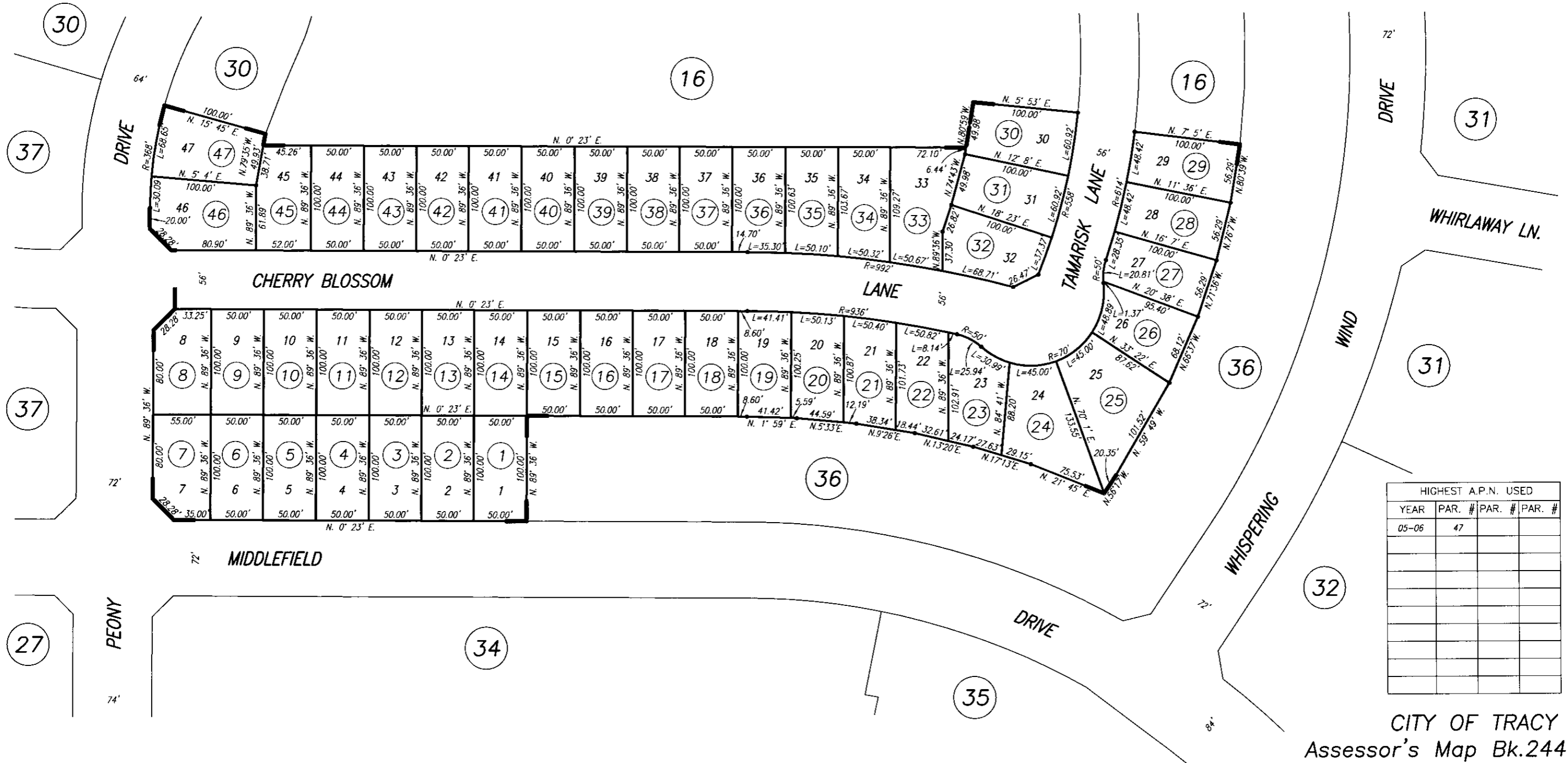
05-06

NOTE: Assessor's Parcel Numbers Shown in Circles.
 Assessor's Block Numbers Shown in Ellipses.

EDGEWOOD, UNIT NO. 45

THIS MAP IS FOR
ASSESSMENT USE ONLY

244-38



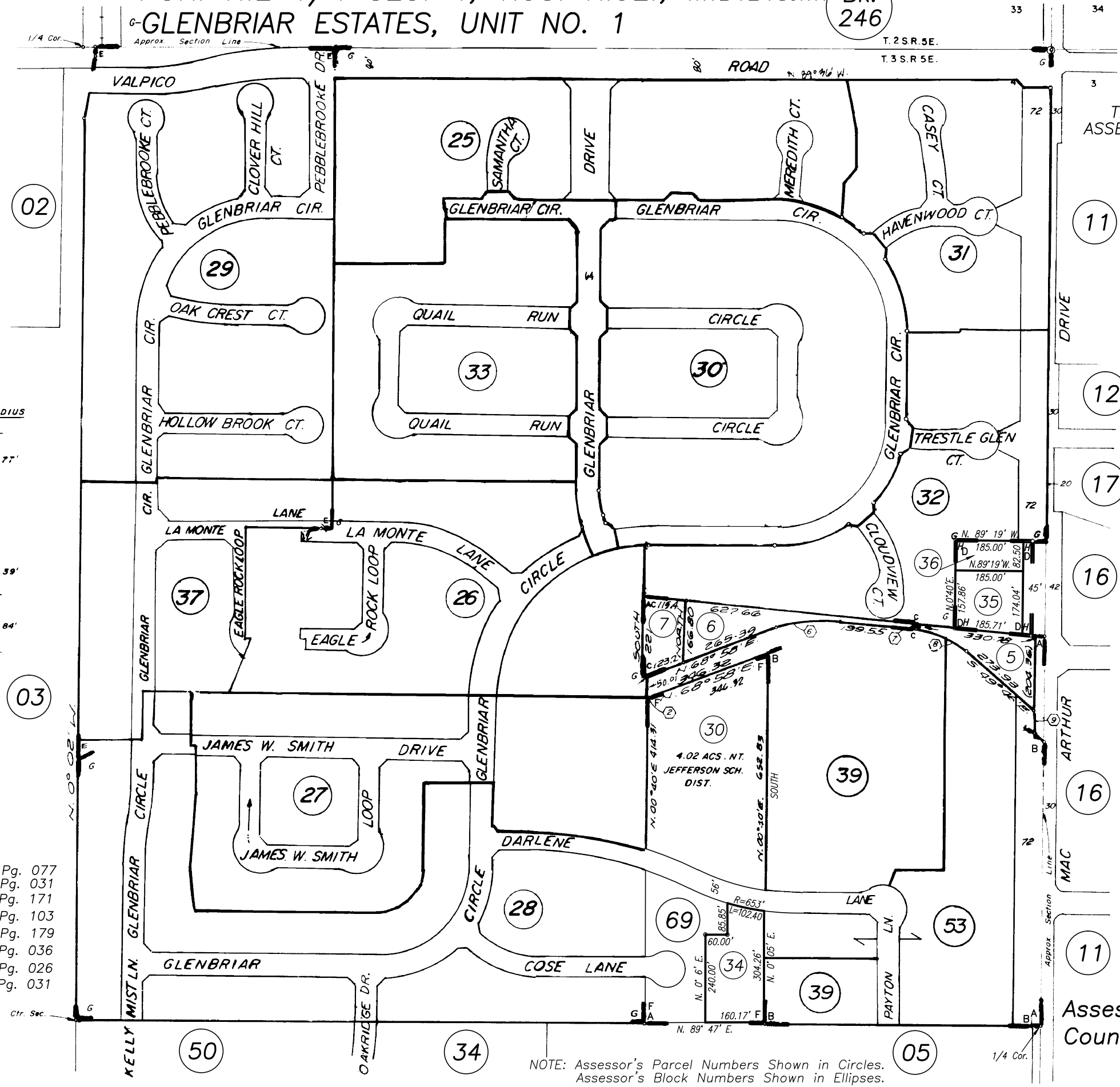
HIGHEST A.P.N. USED			
YEAR	PAR. #	PAR. #	PAR. #
05-06	47		

CITY OF TRACY
Assessor's Map Bk.244 Pg.38
County of San Joaquin, Calif.


05-06

POR. N.E 1/4 SEC. 4, T.3S. R.5E., M.D.B.&M. Bk. 246
 GLENBRIAR ESTATES, UNIT NO. 1

248-04



THIS MAP IS FOR ASSESSMENT USE ONLY



BEARING	DISTANCE	RADIUS
① N 87° 41' E.	30.00'	-
② S. 69° 18' W. (chord)	1.43' (arc)	120.77'
⑥ N. 82° 12' E. (chord)	177.10' (arc)	383.39'
⑦ S. 22° 50' W.	12.85'	-
⑧ S. 67° 10' E. (chord)	160.25' (arc)	263.84'
⑨ NORTH	65.50'	-

- H - P. M. Bk. 23 Pg. 077
- G - R. M. Bk. 33 Pg. 031
- F - P. M. Bk. 16 Pg. 171
- E - P. M. Bk. 14 Pg. 103
- D - P. M. Bk. 05 Pg. 179
- C - R. S. Bk. 17 Pg. 036
- B - R. S. Bk. 10 Pg. 026
- A - R. S. Bk. 08 Pg. 031

HIGHEST A.P.N. USED			
YEAR	PAR. #	PAR. #	PAR. #
97-98	13		
98-99	29		
01-02	31		
07-08	34		
10-11	36		

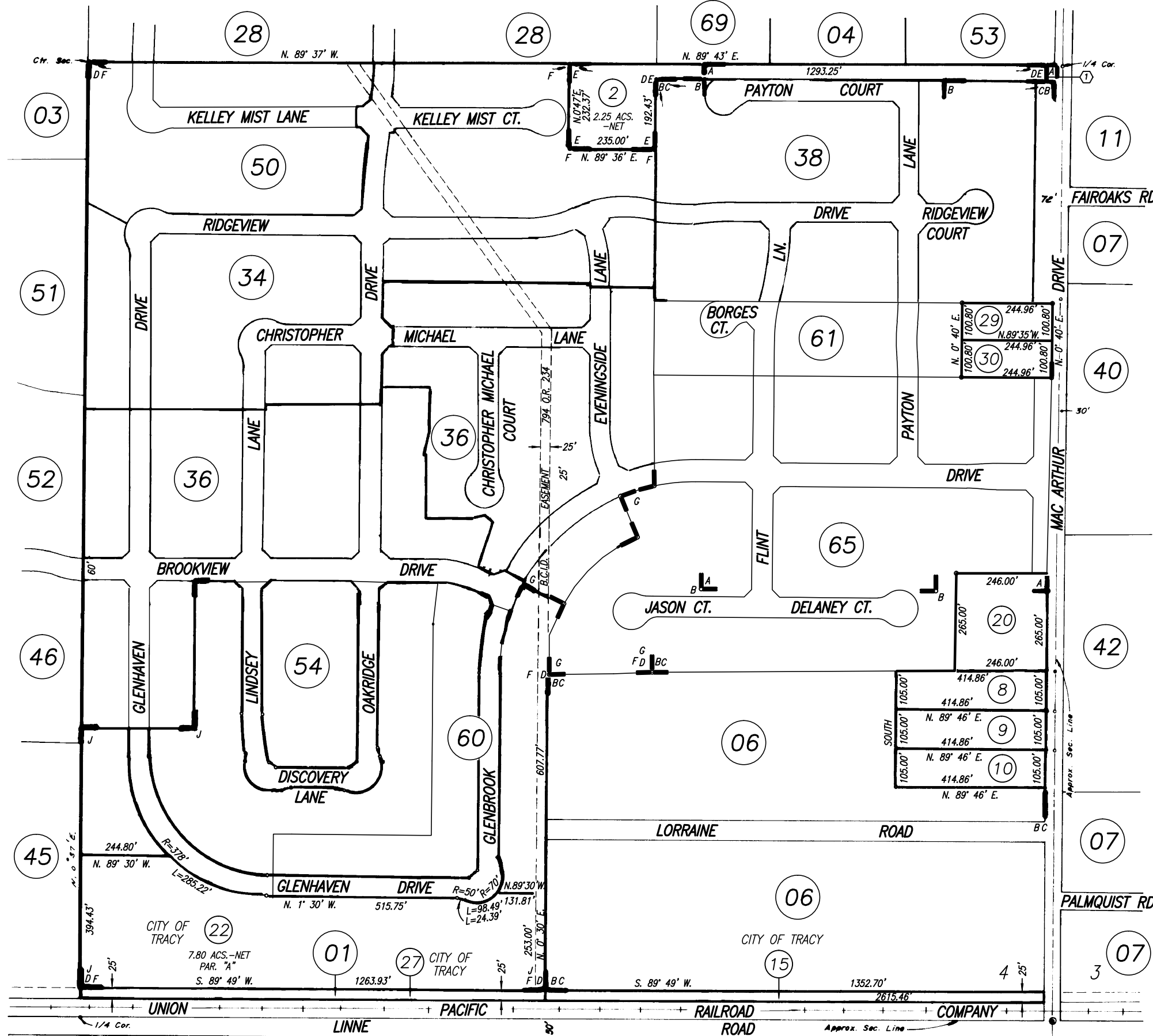
CITY OF TRACY
 Assessor's Map Bk.248 Pg.
 County of San Joaquin, Ca

NOTE: Assessor's Parcel Numbers Shown in Circles.
 Assessor's Block Numbers Shown in Ellipses.

POR. S.E. 1/4 SEC. 4, T.3S. R.5E., M.D.B.&M.

THIS MAP IS FOR
ASSESSMENT USE ONLY

248-05



- F - POR. GLENBRIAR ESTATES UNIT NO. 8
- G - POR. GLENBRIAR ESTATES UNIT NO. 10B
- J - POR. GLENBRIAR ESTATES UNIT NO. 9A

BEARING LENGTH
① NORTH 40.00'

- A - R. S. Bk. 05 Pg. 237
- B - R. S. Bk. 05 Pg. 263
- C - R. S. Bk. 06 Pg. 044
- D - R. S. Bk. 08 Pg. 049
- E - P. M. Bk. 15 Pg. 027
- F - R. M. Bk. 34 Pg. 048
- G - R. M. Bk. 34 Pg. 061
- J - R. M. Bk. 37 Pg. 070

HIGHEST A.P.N. USED			
YEAR	PAR. #	PAR. #	PAR. #
89-90	10		
90-91	11		
92-93	15		
00-01	20		
01-02	21		
03-04	27		
04-05	30		

NOTE: Assessor's Parcel Numbers Shown in Circles.
Assessor's Block Numbers Shown in Ellipses.

Bk. 253

9 10

Assessor's Map Bk.248 Pg.05
County of San Joaquin, Calif.

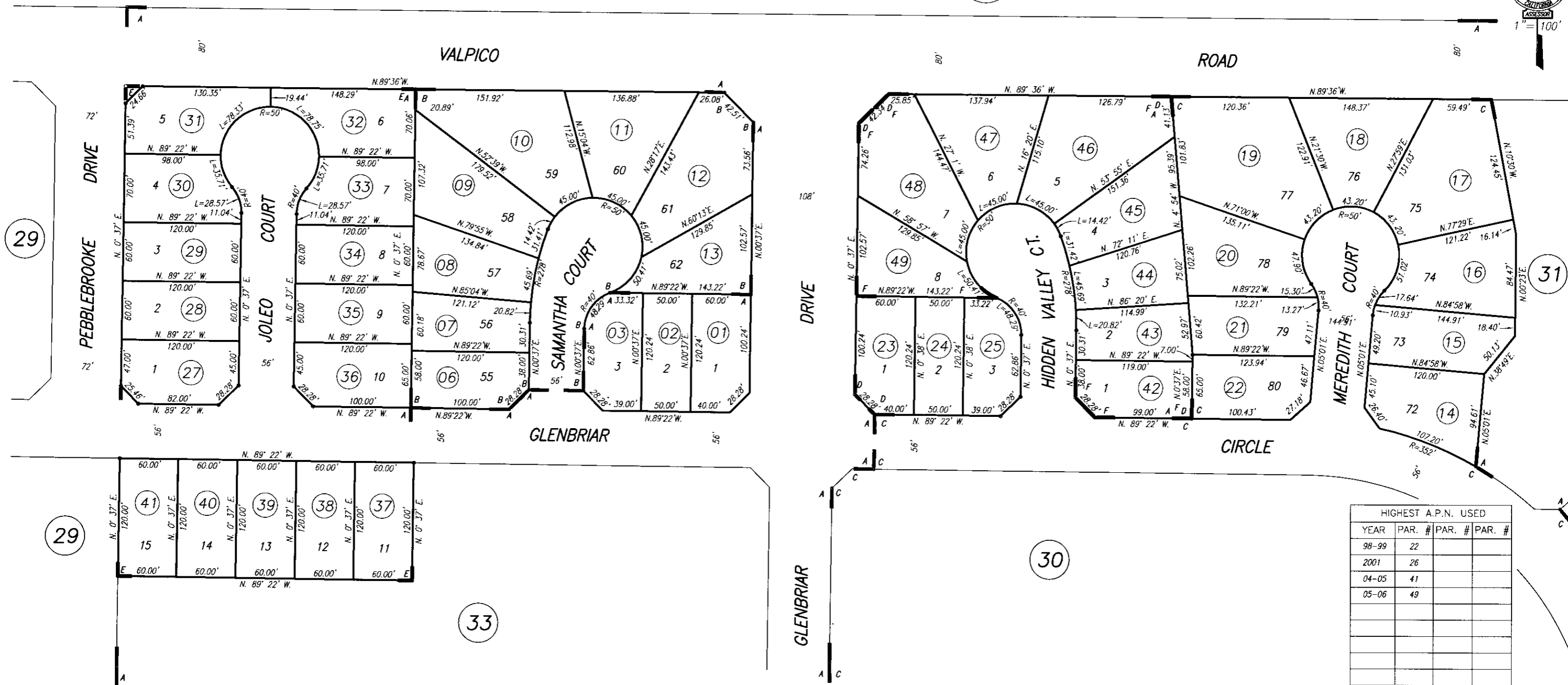
- A- POR. GLENBRIAR ESTATES, UNIT NO. 1
- B- POR. GLENBRIAR ESTATES, UNIT NO. 5
- C- POR. GLENBRIAR ESTATES, UNIT NO. 2
- D- GLENBRIAR ESTATES, UNIT NO. 11B
- E- GLENBRIAR ESTATES, UNIT NO. 14
- F- GLENBRIAR ESTATES, UNIT NO. 11D

THIS MAP FOR
ASSESSMENT USE ONLY

Bk.
246



1" = 100'



HIGHEST A.P.N. USED			
YEAR	PAR. #	PAR. #	PAR. #
98-99	22		
2001	26		
04-05	41		
05-06	49		

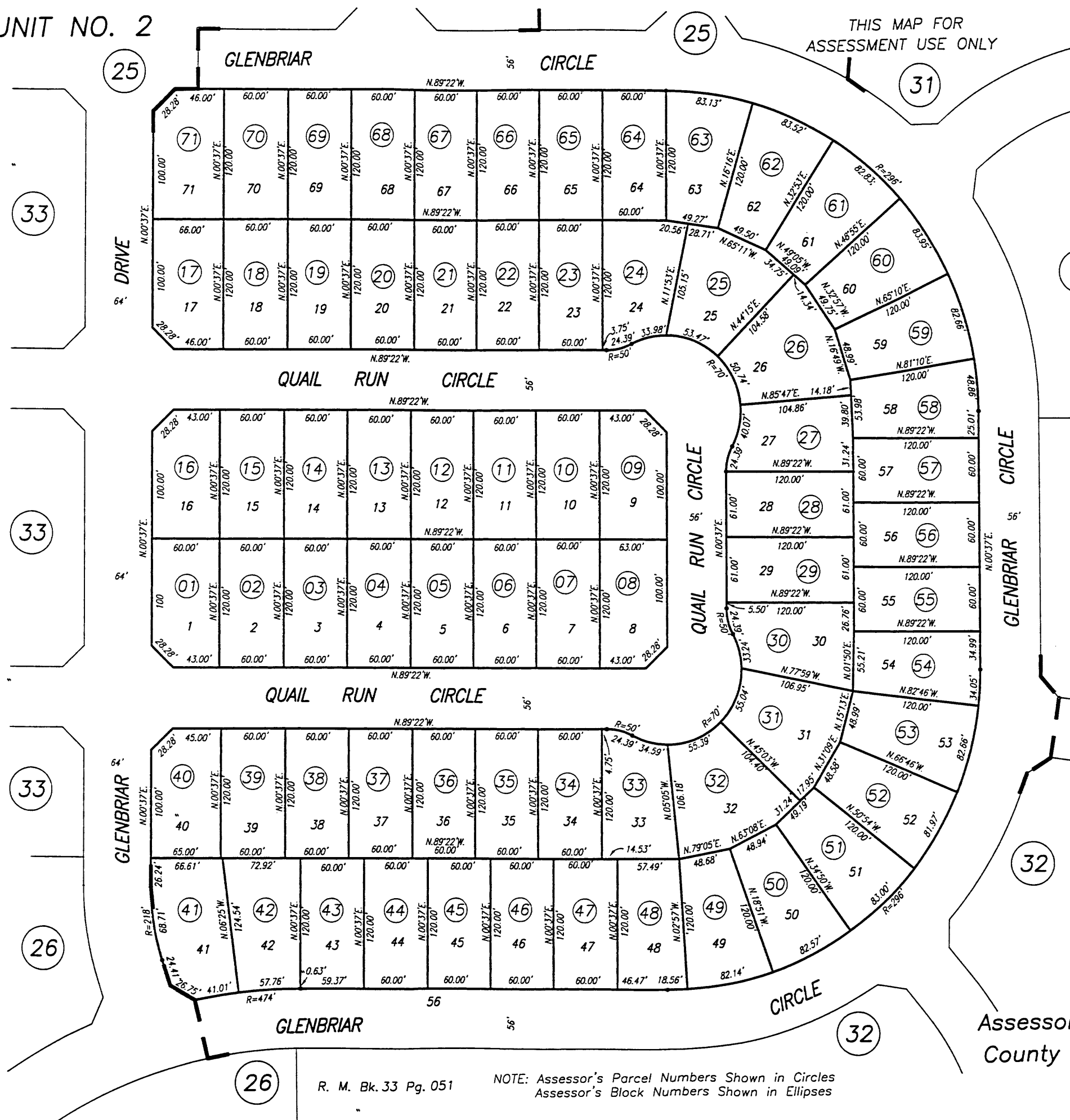
- F - R. M. Bk. 39 Pg. 063
- E - R. M. Bk. 38 Pg. 064
- D - R. M. Bk. 36 Pg. 001
- C - R. M. Bk. 33 Pg. 051
- B - R. M. Bk. 33 Pg. 034
- A - R. M. Bk. 33 Pg. 031

NOTE: Assessor's Parcel Numbers Shown in Circles
Assessor's Block Numbers Shown in Ellipses

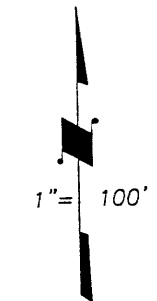
CITY OF TRACY
Assessor's Map Bk.248 Pg. 25
County of San Joaquin, Calif.

GLENBRIAR ESTATES UNIT NO. 2
(PORTION)

248-30



THIS MAP FOR ASSESSMENT USE ONLY



HIGHEST A.P.N. USED			
YEAR	PAR. #	PAR. #	PAR. #
98-99	71		

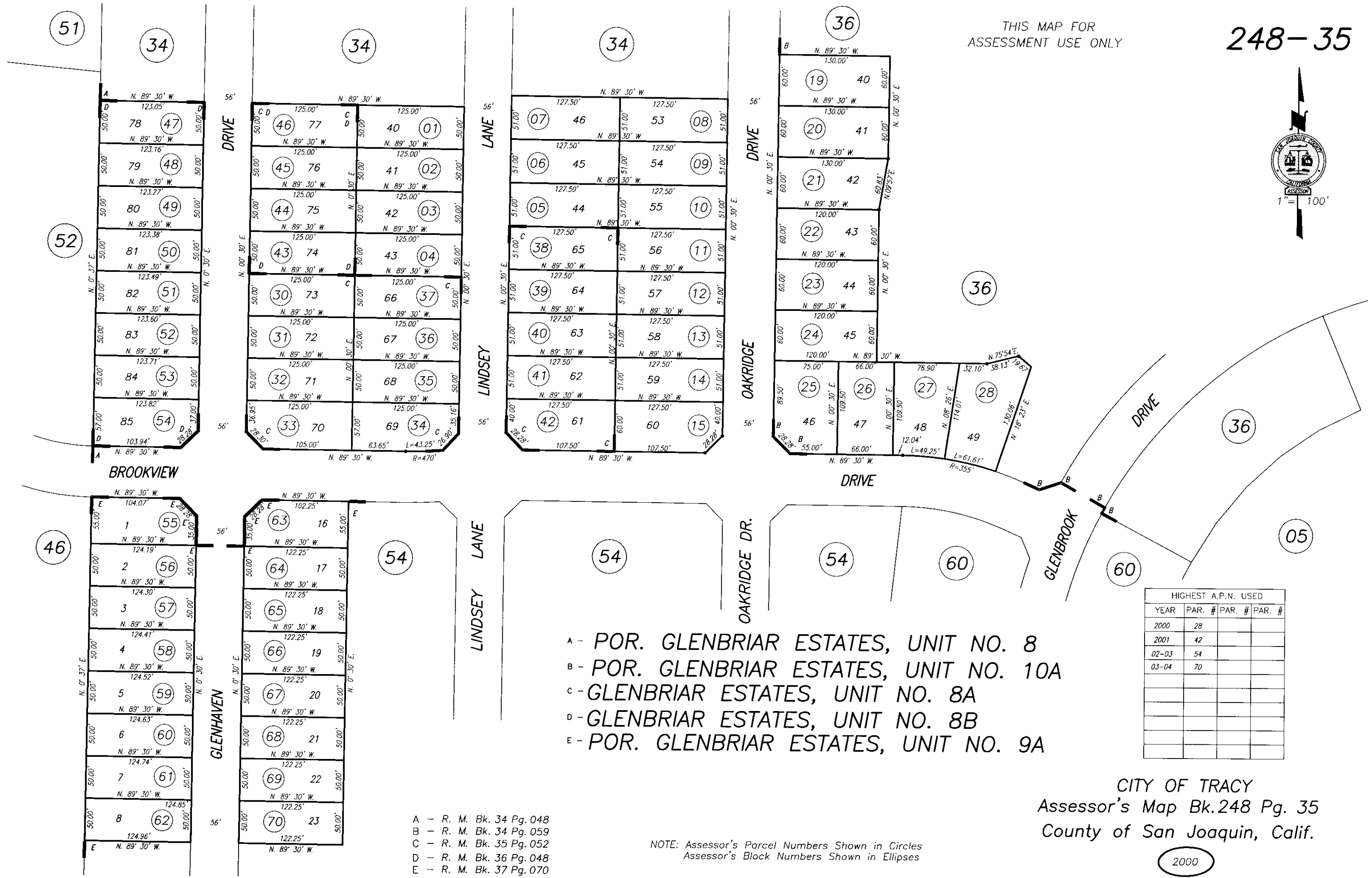
CITY OF TRACY
Assessor's Map Bk.248 Pg. 30
County of San Joaquin, Calif.

R. M. Bk. 33 Pg. 051

NOTE: Assessor's Parcel Numbers Shown in Circles
Assessor's Block Numbers Shown in Ellipses

98-99

THIS MAP FOR ASSESSMENT USE ONLY



- A - POR. GLENBRIAR ESTATES, UNIT NO. 8
- B - POR. GLENBRIAR ESTATES, UNIT NO. 10A
- C - GLENBRIAR ESTATES, UNIT NO. 8A
- D - GLENBRIAR ESTATES, UNIT NO. 8B
- E - POR. GLENBRIAR ESTATES, UNIT NO. 9A

HIGHEST A.P.N. USED			
YEAR	PAR. #	PAR. #	PAR. #
2000	28		
2001	42		
02-03	54		
03-04	70		

- A - R. M. Bk. 34 Pg. 048
- B - R. M. Bk. 34 Pg. 059
- C - R. M. Bk. 35 Pg. 052
- D - R. M. Bk. 36 Pg. 048
- E - R. M. Bk. 37 Pg. 070

NOTE: Assessor's Parcel Numbers Shown in Circles
Assessor's Block Numbers Shown in Ellipses

CITY OF TRACY
Assessor's Map Bk.248 Pg. 35
County of San Joaquin, Calif.

2000

A - POR. GLENBRIAR ESTATES UNIT NO. 10B
 B - GLENBRIAR ESTATES UNIT NO. 10C
 C - GLENBRIAR ESTATES UNIT NO. 10D
 D - POR. GLENBRIAR ESTATES UNIT NO. 10E

THIS MAP FOR
 ASSESSMENT USE ONLY

248-36



A - R. M. Bk. 34 Pg. 061
 B - R. M. Bk. 34 Pg. 107
 C - R. M. Bk. 35 Pg. 053
 D - R. M. Bk. 35 Pg. 096

HIGHEST A.P.N. USED			
YEAR	PAR. #	PAR. #	PAR. #
00-01	13		
01-02	31	45	54

CITY OF TRACY
 Assessor's Map Bk. 248 Pg. 36
 County of San Joaquin, Calif.

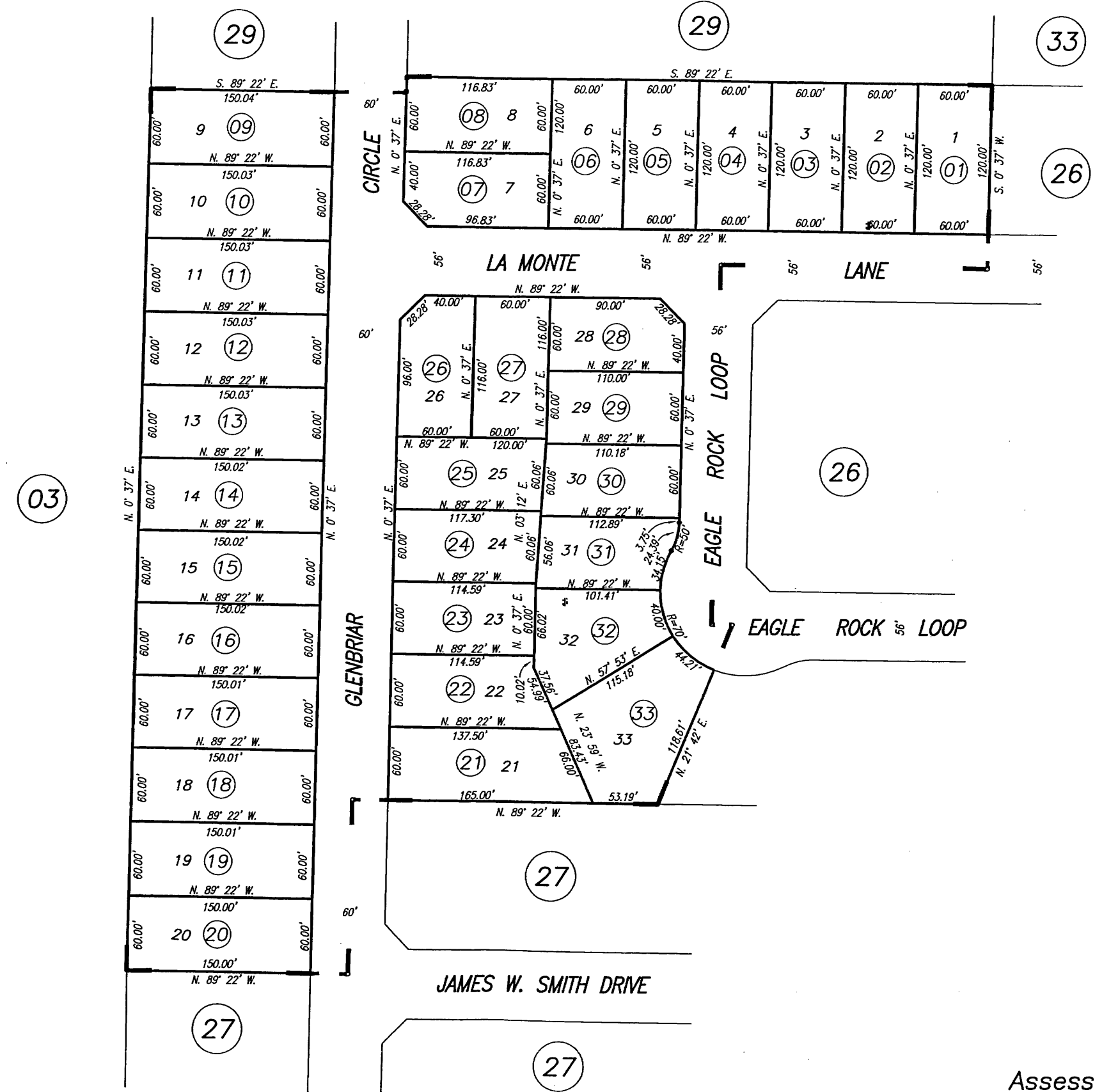
00-01

NOTE: Assessor's Parcel Numbers Shown in Circles
 Assessor's Block Numbers Shown in Ellipses

PEBBLEBROOKE, UNIT NO. 2

THIS MAP FOR ASSESSMENT USE ONLY

248-37



HIGHEST A.P.N. USED			
YEAR	PAR. #	PAR. #	PAR. #
2000	33		

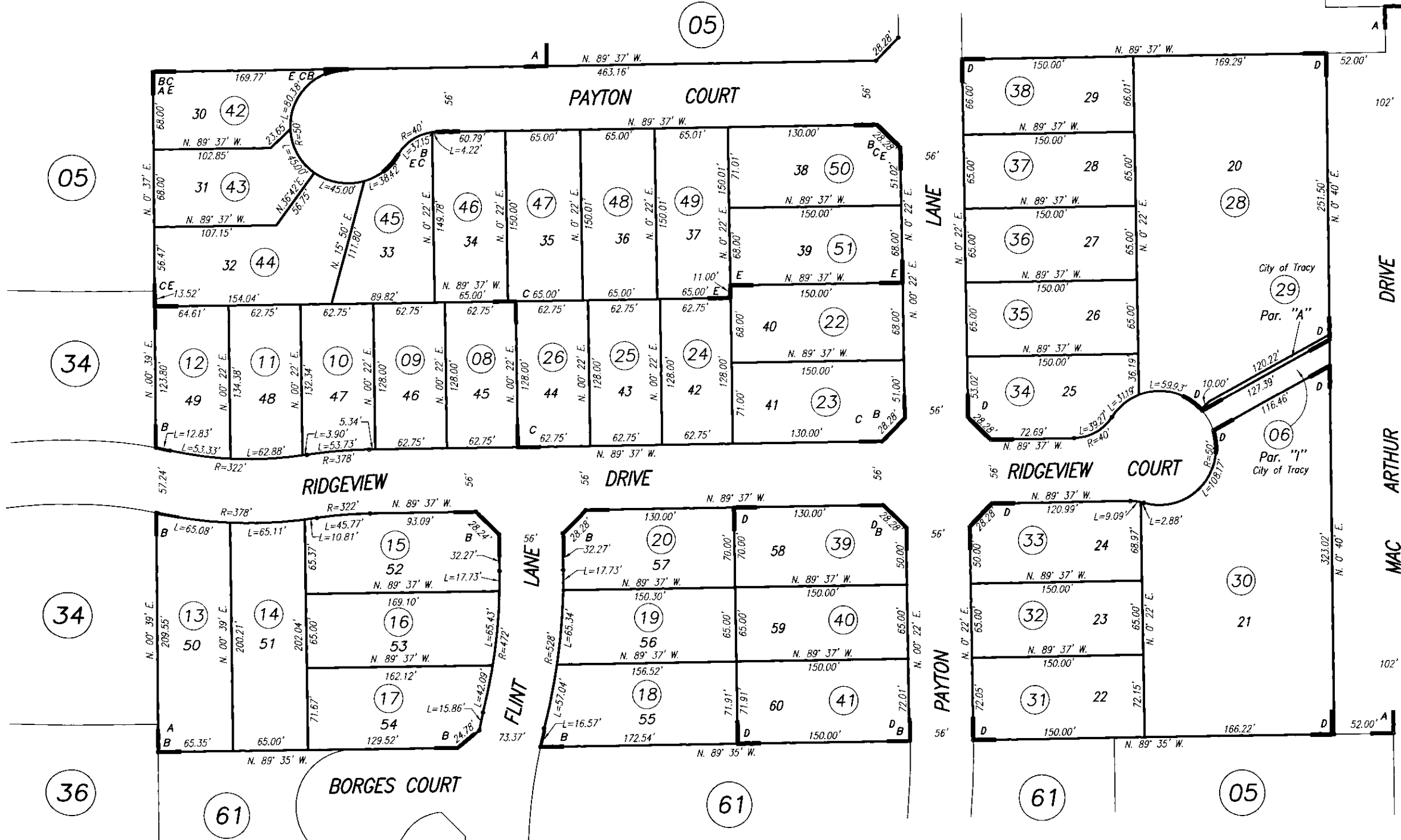
CITY OF TRACY
Assessor's Map Bk. 248 Pg. 37
County of San Joaquin, Calif.

NOTE: Assessor's Parcel Numbers Shown in Circles
Assessor's Block Numbers Shown in Ellipses

2000

- A - POR. GLENBRIAR ESTATES, UNIT NO. 12
- B - GLENBRIAR ESTATES, UNIT NO. 12A
- C - GLENBRIAR ESTATES, UNIT NO. 12B
- D - GLENBRIAR ESTATES, UNIT NO. 12C
- E - GLENBRIAR ESTATES, UNIT NO. 12D

THIS MAP FOR
ASSESSMENT USE ONLY



FAIROAKS ROAD

HIGHEST A.P.N. USED			
YEAR	PAR. #	PAR. #	PAR. #
2001	06		
2001	21	27	
2003-2004	41	51	

- E - R. M. Bk. 37 Pg. 047
- D - R. M. Bk. 37 Pg. 017
- C - R. M. Bk. 35 Pg. 097
- B - R. M. Bk. 35 Pg. 054
- A - R. M. Bk. 34 Pg. 099

NOTE: Assessor's Parcel Numbers Shown in Circles
Assessor's Block Numbers Shown in Ellipses

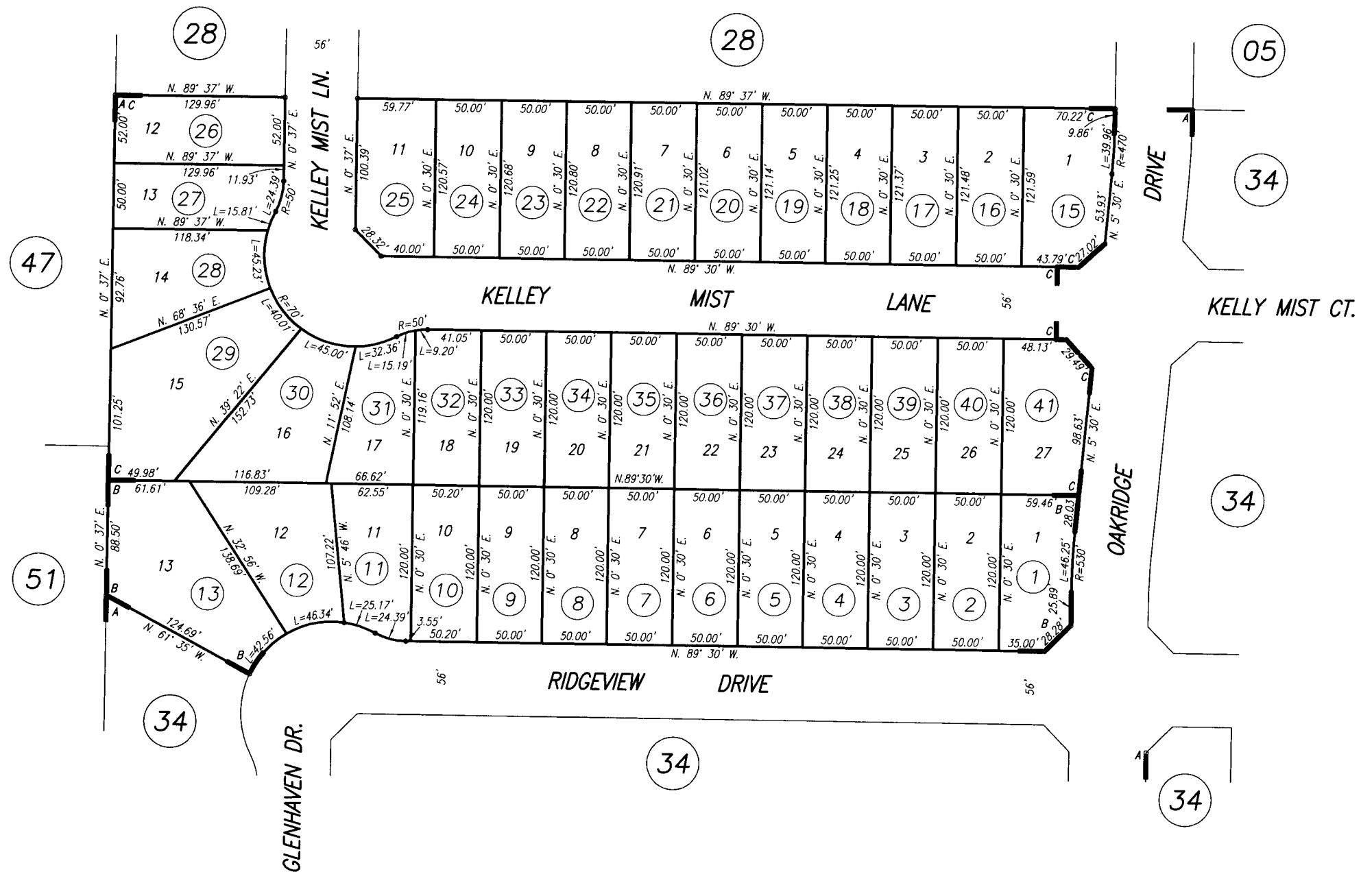
CITY OF TRACY
Assessor's Map Bk. 248 Pg. 38
County of San Joaquin, Calif.

2001

A - POR. GLENBRIAR ESTATES, UNIT NO. 8
 B - GLENBRIAR ESTATES, UNIT NO. 8C
 C - GLENBRIAR ESTATES, UNIT NO. 15

THIS MAP IS FOR
 ASSESSMENT USE ONLY

248-50



HIGHEST A.P.N. USED			
YEAR	PAR. #	PAR. #	PAR. #
2003-2004	14		
04-05	41		

A - R. M. Bk. 34 Pg. 048
 B - R. M. Bk. 37 Pg. 018
 C - R. M. Bk. 38 Pg. 067

NOTE: Assessor's Parcel Numbers Shown in Circles.
 Assessor's Block Numbers Shown in Ellipses.

CITY OF TRACY
 Assessor's Map Bk.248 Pg.50
 County of San Joaquin, Calif.

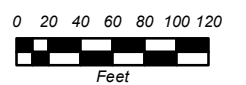
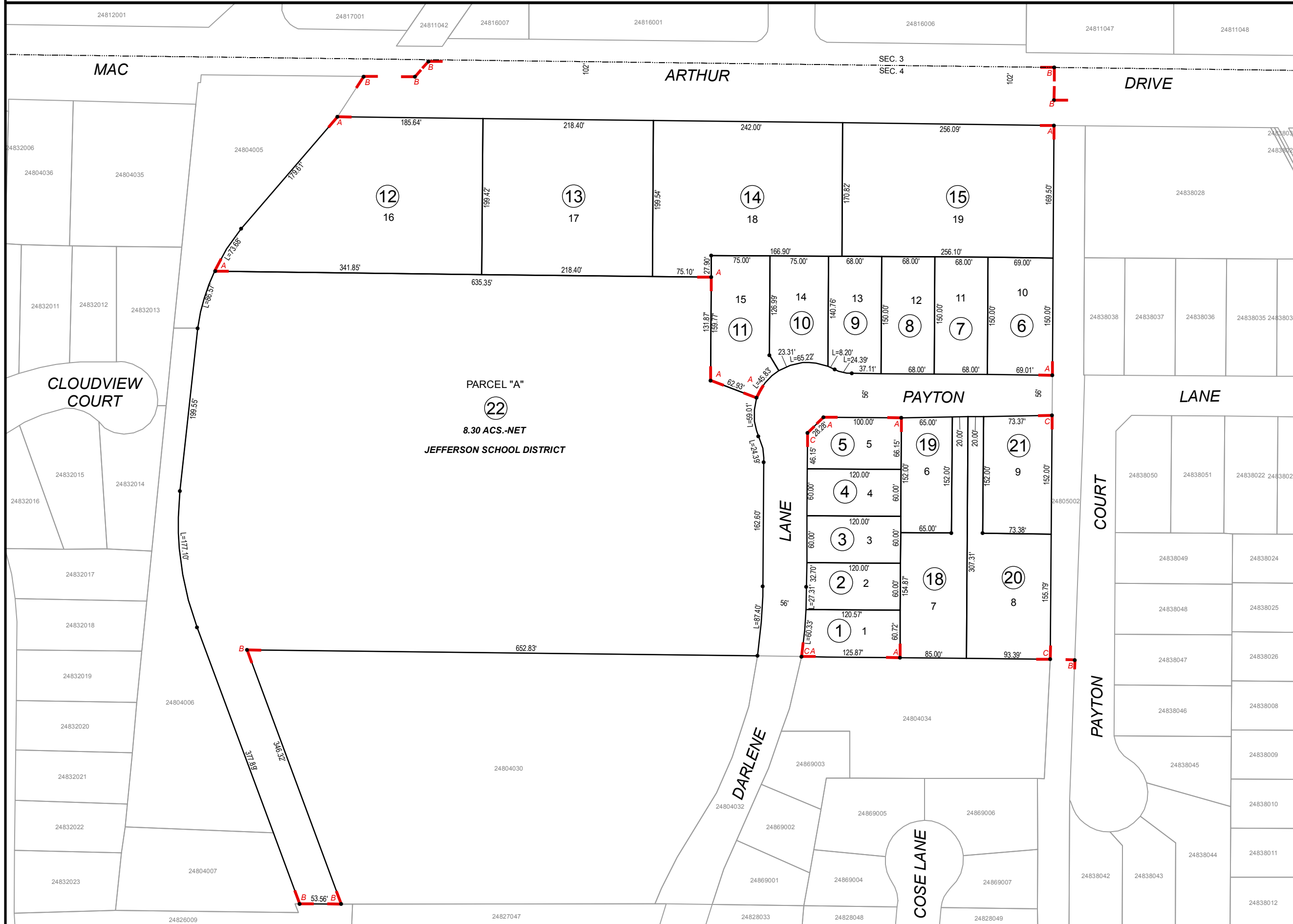
03-04

A- GLENBRIAR ESTATES, UNIT NO. 12E B- POR. GLENBRIAR ESTATES, UNIT NO. 12 C- POR. GLENBRIAR ESTATES, UNIT NO. 12D

248-53

THIS MAP IS FOR ASSESSMENT PURPOSES ONLY AND IS NOT FOR THE INTENT OF INTERPRETING LEGAL BOUNDARY RIGHTS, ZONING REGULATIONS AND/OR LEGALITY OF LAND DIVISION LAWS.

THIS MAP IS FOR ASSESSMENT PURPOSES ONLY



LEGEND:
 (00) Assessor's Parcel Numbers
 00000000
 Book Page Parcel Number

A - R.M. Bk. 37 Pg. 076
 B - R.M. Bk. 34 Pg. 099
 C - R.M. Bk. 37 Pg. 047

HIGHEST A.P.N. USED		
YEAR	PAR. #	PAR. #
03-04	15	
13-14	21	22

BK. 248 PG. 53
County of San Joaquin, CA

All Rights Reserved
 Copyright County of San Joaquin
 Assessor Mapping/GIS 2013

52

35

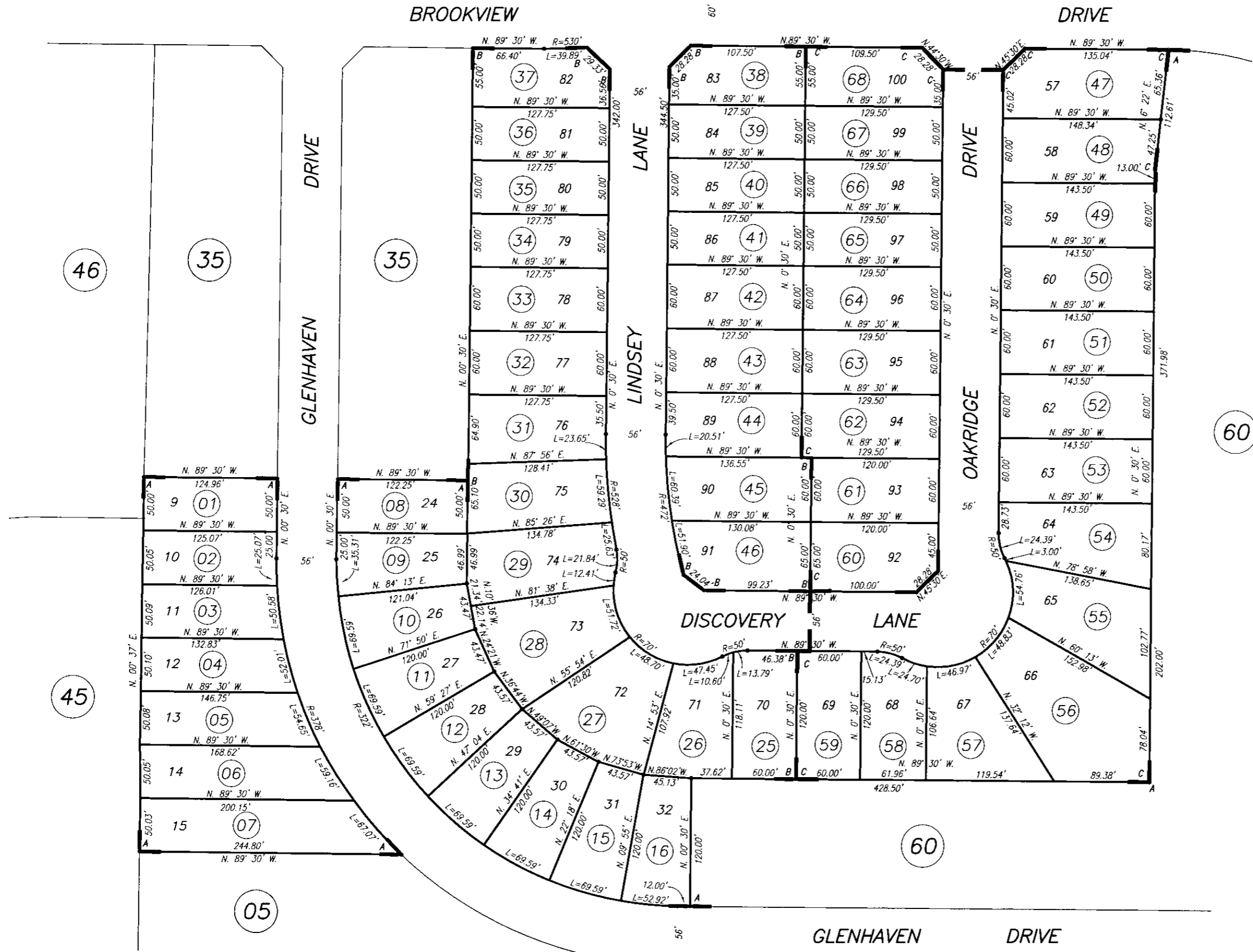
35

35

A - GLENBRIAR ESTATES, UNIT NO. 9B
B - GLENBRIAR ESTATES, UNIT NO. 9C
C - GLENBRIAR ESTATES, UNIT NO. 9D

THIS MAP FOR ASSESSMENT USE ONLY

248-54



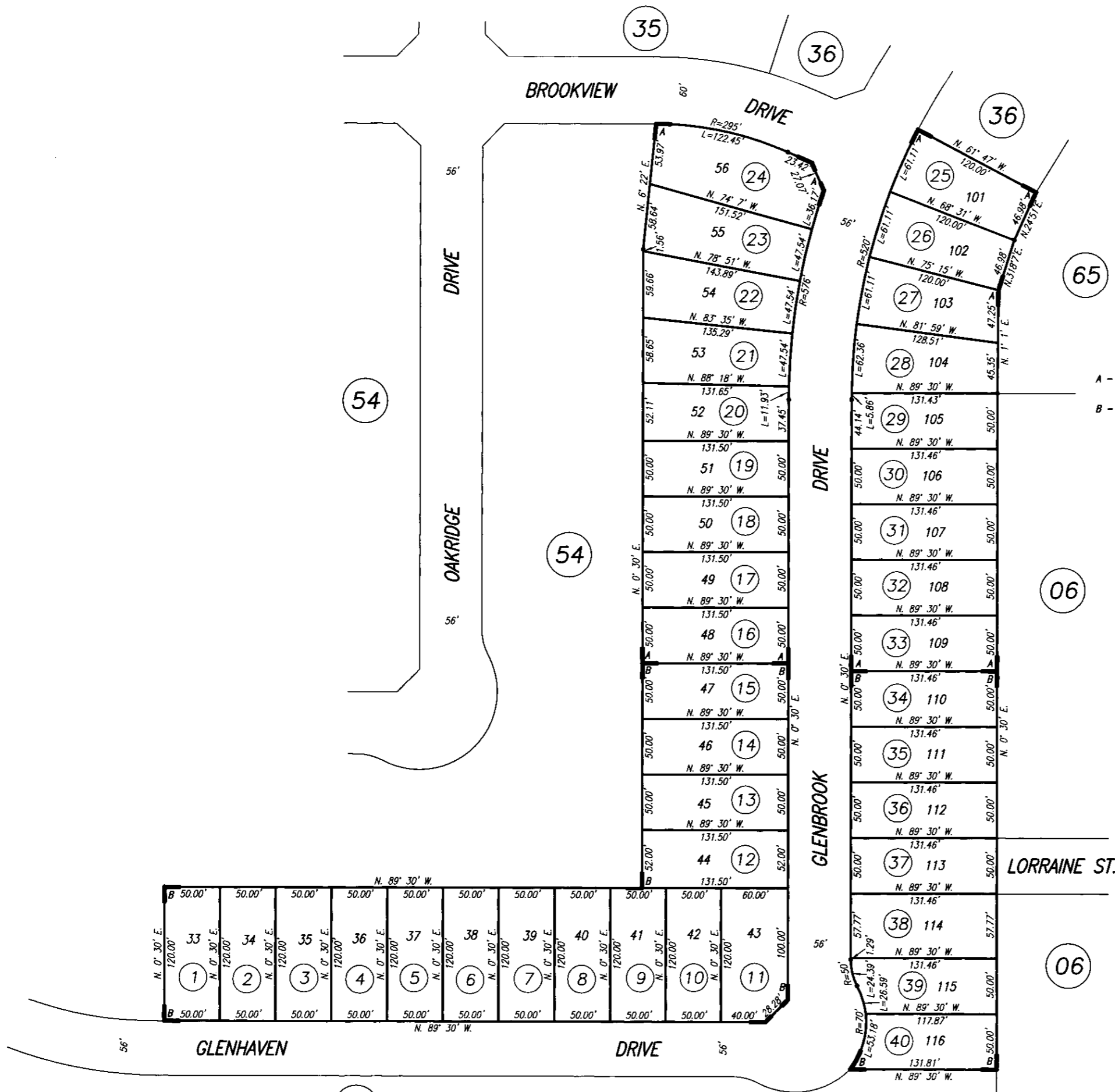
A - R. M. Bk. 38 Pg. 031
B - R. M. Bk. 38 Pg. 052
C - R. M. Bk. 38 Pg. 081

HIGHEST A.P.N. USED			
YEAR	PAR. #	PAR. #	PAR. #
04-05	24	46	68

CITY OF TRACY
Assessor's Map Bk. 248 Pg. 54
County of San Joaquin, Calif.

04-05

NOTE: Assessor's Parcel Numbers Shown in Circles
Assessor's Block Numbers Shown in Ellipses



A - GLENBRIAR ESTATES, UNIT NO. 9E
B - GLENBRIAR ESTATES, UNIT NO. 9F

HIGHEST A.P.N. USED			
YEAR	PAR. #	PAR. #	PAR. #
05-06	40		

CITY OF TRACY
Assessor's Map Bk.248 Pg.60
County of San Joaquin, Calif.

05-06

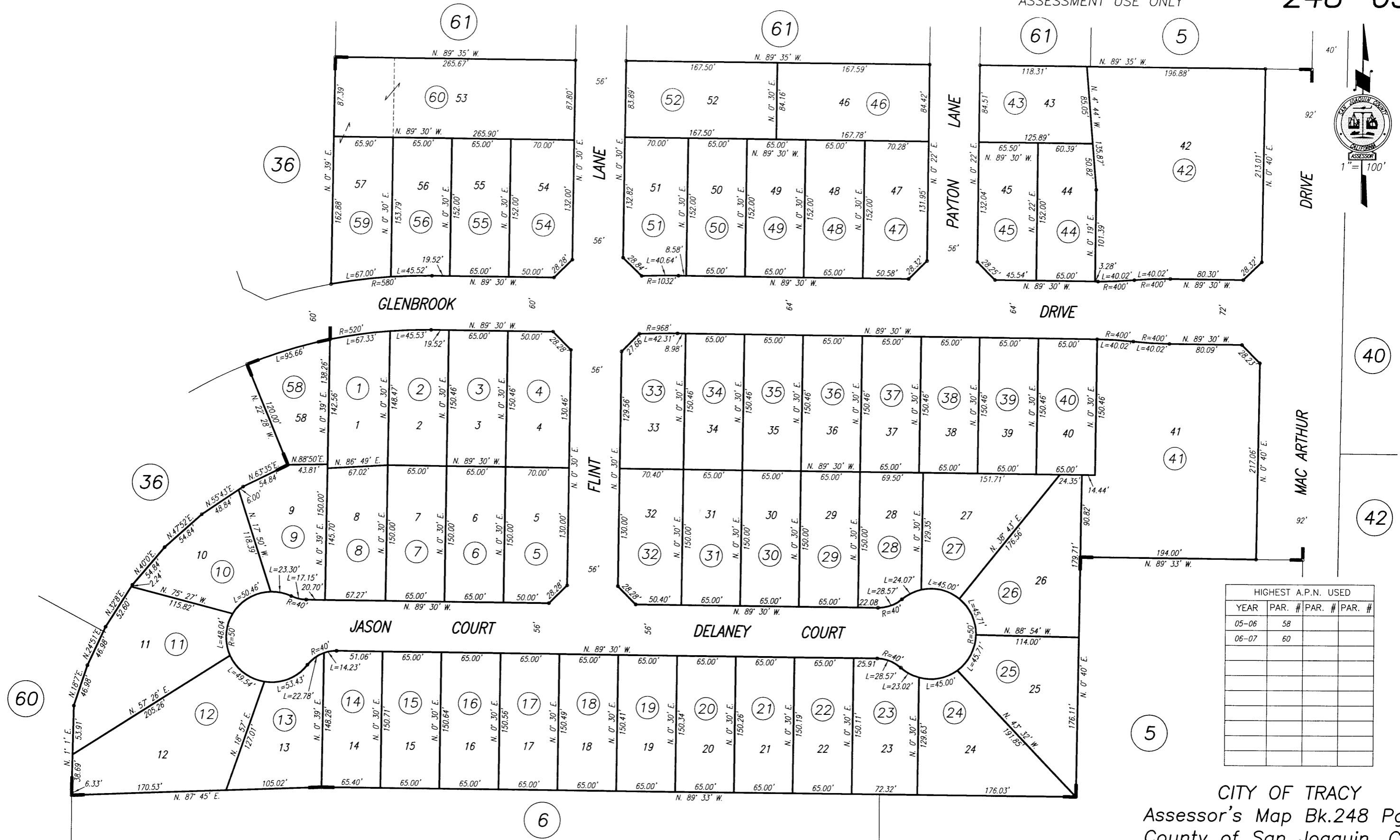
A - R. M. Bk. 39 Pg. 047
B - R. M. Bk. 39 Pg. 053

NOTE: Assessor's Parcel Numbers Shown in Circles.
Assessor's Block Numbers Shown in Ellipses.

GLENBRIAR ESTATES, UNIT NO. 13

THIS MAP IS FOR ASSESSMENT USE ONLY

248-65



HIGHEST A.P.N. USED			
YEAR	PAR. #	PAR. #	PAR. #
05-06	58		
06-07	60		

CITY OF TRACY
Assessor's Map Bk.248 Pg.65
County of San Joaquin, Calif.

05-06

NOTE: Assessor's Parcel Numbers Shown in Circles.
Assessor's Block Numbers Shown in Ellipses.

COSE LANE SUBDIVISION

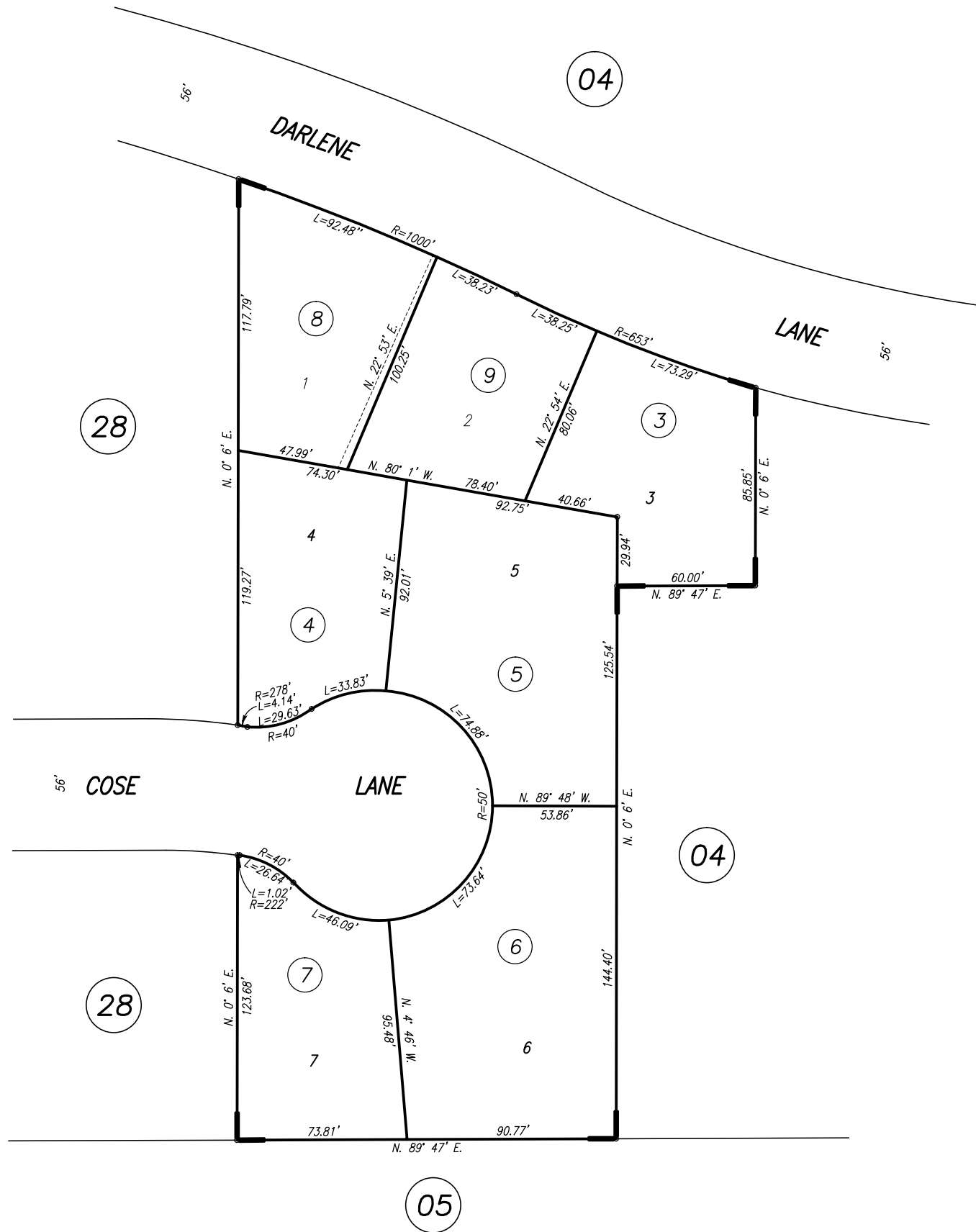
THIS MAP IS FOR
ASSESSMENT USE ONLY

248-69



DISCLAIMER

The sole purpose of this document is for the assessment and collection of County property taxes. County makes no representation or warranty, express or implied, about the completeness, accuracy, reliability or authenticity of the information set forth in this document. Therefore, this document should not be relied upon to determine the legal ownership of any specific parcel(s), nor to facilitate any real property transaction(s) between private parties. County is not liable for any loss or damage whatsoever arising from or in connection with the use of or reliance upon this document(s)



HIGHEST A.P.N. USED			
YEAR	PAR. #	PAR. #	PAR. #
08-09	7		
21-22	9		

CITY OF TRACY
Assessor's Map Bk.248 Pg.69
County of San Joaquin, Calif.

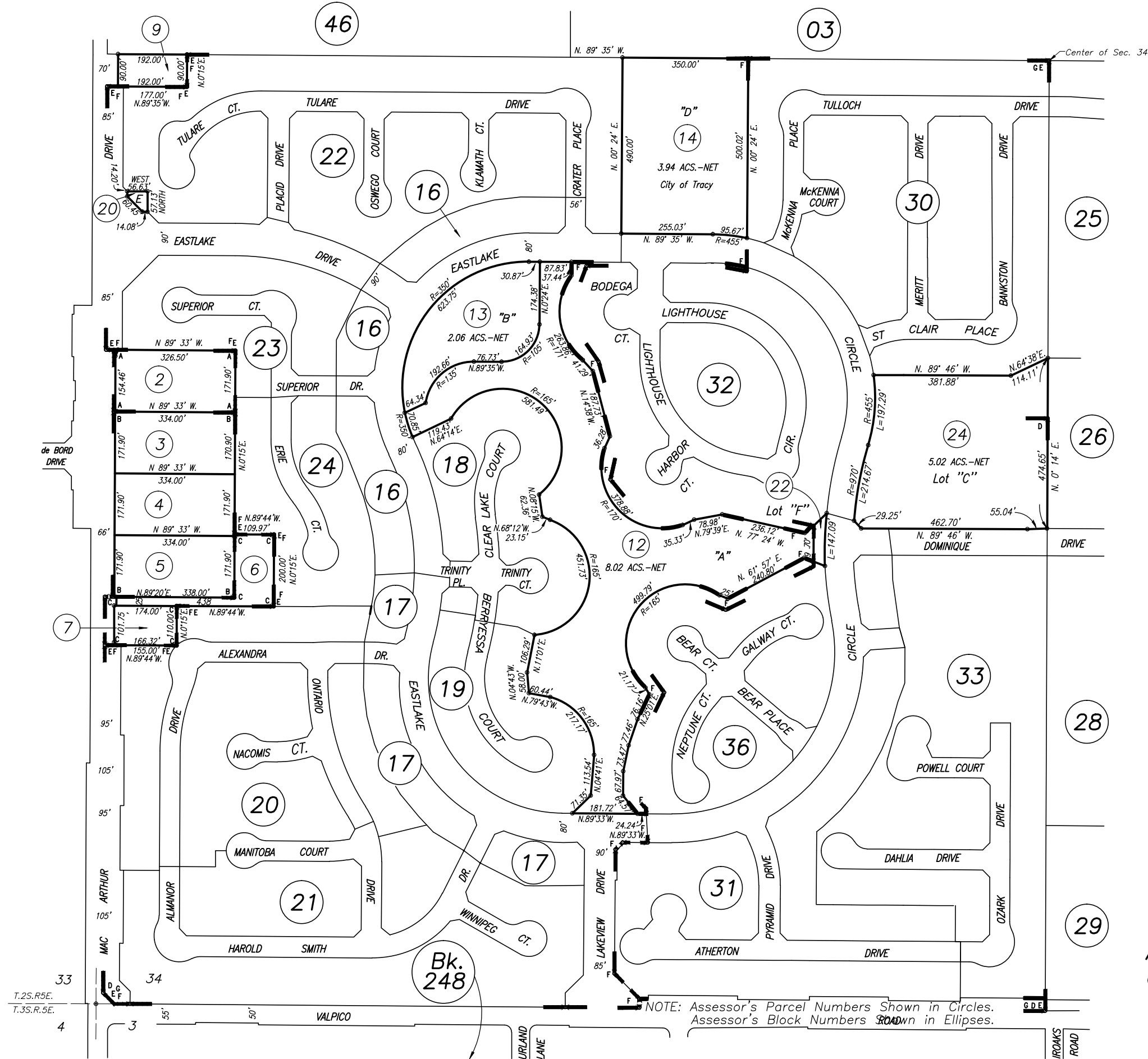
08-09

NOTE: Assessor's Parcel Numbers Shown in Circles.
Assessor's Block Numbers Shown in Ellipses.

F - POR. EASTLAKE, UNIT NO. 1
 G - S.W. 1/4 SEC. 34, T.2S. R.5E., M.B.D.&M.

THIS MAP IS FOR ASSESSMENT USE ONLY

252-05



- F - R. M. Bk. 34 Pg. 019
- E - R. S. Bk. 33 Pg. 041
- D - R. S. Bk. 20 Pg. 105
- C - R. S. Bk. 12 Pg. 069
- B - P. M. Bk. 14 Pg. 172
- A - P. M. Bk. 15 Pg. 016

HIGHEST A.P.N. USED			
YEAR	PAR. #	PAR. #	PAR. #
99-00	20		
01-02	24		

CITY OF TRACY
 Assessor's Map Bk.252 Pg.05
 County of San Joaquin, Calif.

99-00

NOTE: Assessor's Parcel Numbers Shown in Circles.
 Assessor's Block Numbers Shown in Ellipses.

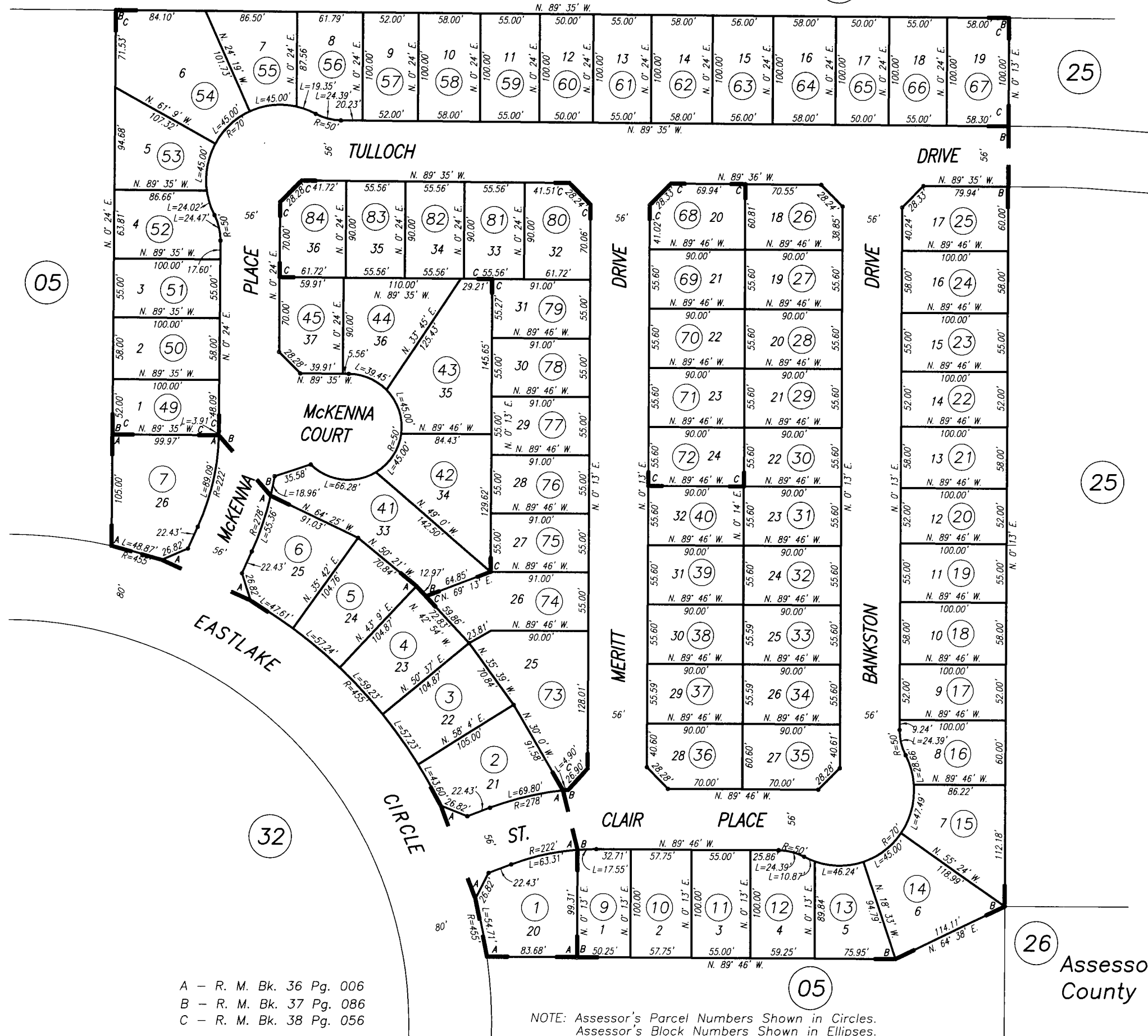
A - POR. OF EASTLAKE, UNIT NO. 6

B - EASTLAKE, UNIT NO. 10 C - EASTLAKE, UNIT NO. 14

03

THIS MAP IS FOR ASSESSMENT USE ONLY

252-30



05

25

25

32

26

05

HIGHEST A.P.N. USED			
YEAR	PAR. #	PAR. #	PAR. #
01-02	08		
03-04	48		
04-05	84		

A - R. M. Bk. 36 Pg. 006
 B - R. M. Bk. 37 Pg. 086
 C - R. M. Bk. 38 Pg. 056

NOTE: Assessor's Parcel Numbers Shown in Circles.
 Assessor's Block Numbers Shown in Ellipses.

CITY OF TRACY
 Assessor's Map Bk.252 Pg.30
 County of San Joaquin, Calif.

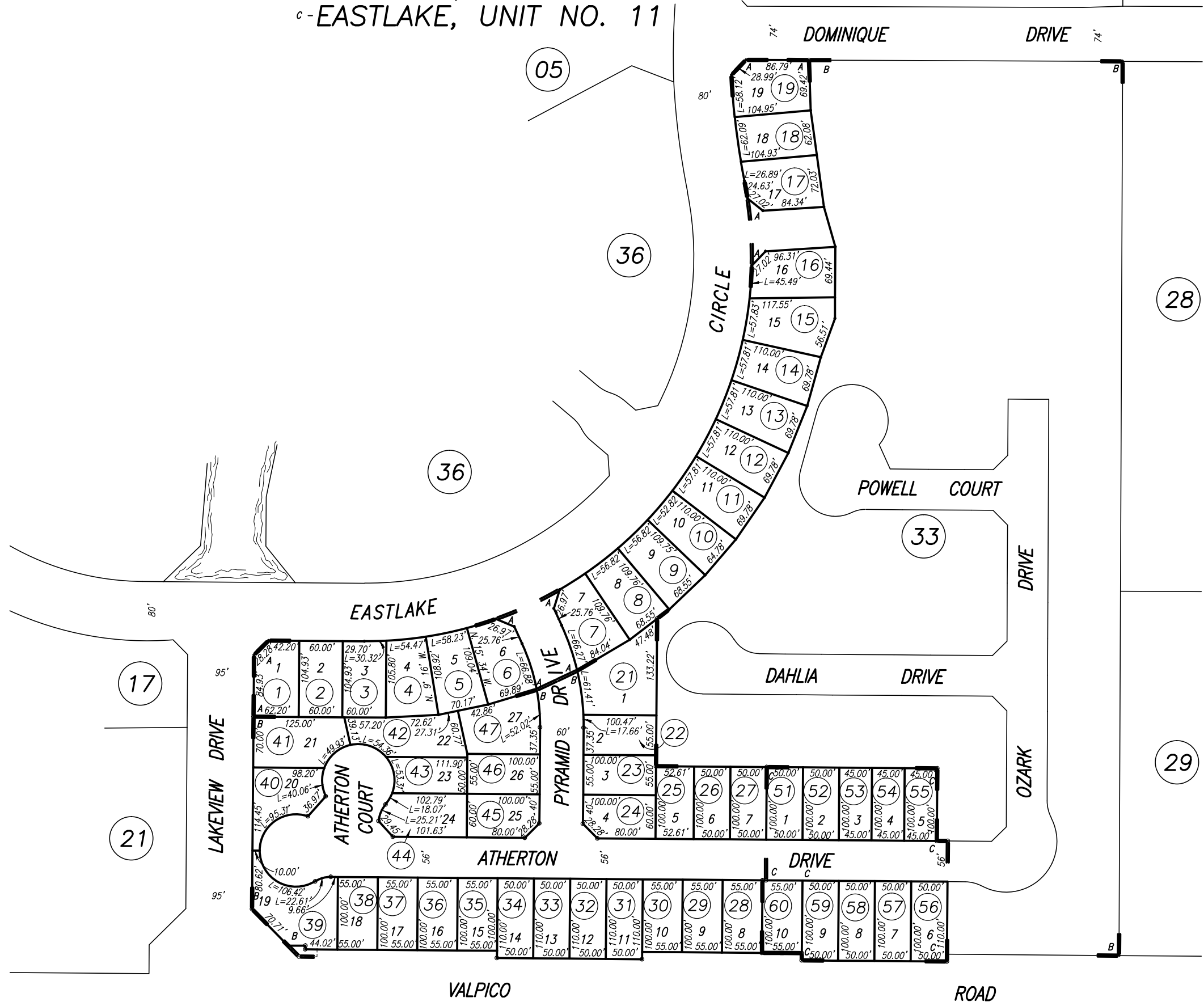
01-02

A - POR. OF EASTLAKE, UNIT NO. 6
 B - EASTLAKE, UNIT NO. 7
 C - EASTLAKE, UNIT NO. 11

(05)

THIS MAP IS FOR
 ASSESSMENT USE ONLY

252-31



HIGHEST A.P.N. USED			
YEAR	PAR. #	PAR. #	PAR. #
2001	20		
2002-2003	50	60	

CITY OF TRACY
 Assessor's Map Bk.252 Pg.31
 County of San Joaquin, Calif.

(2001)

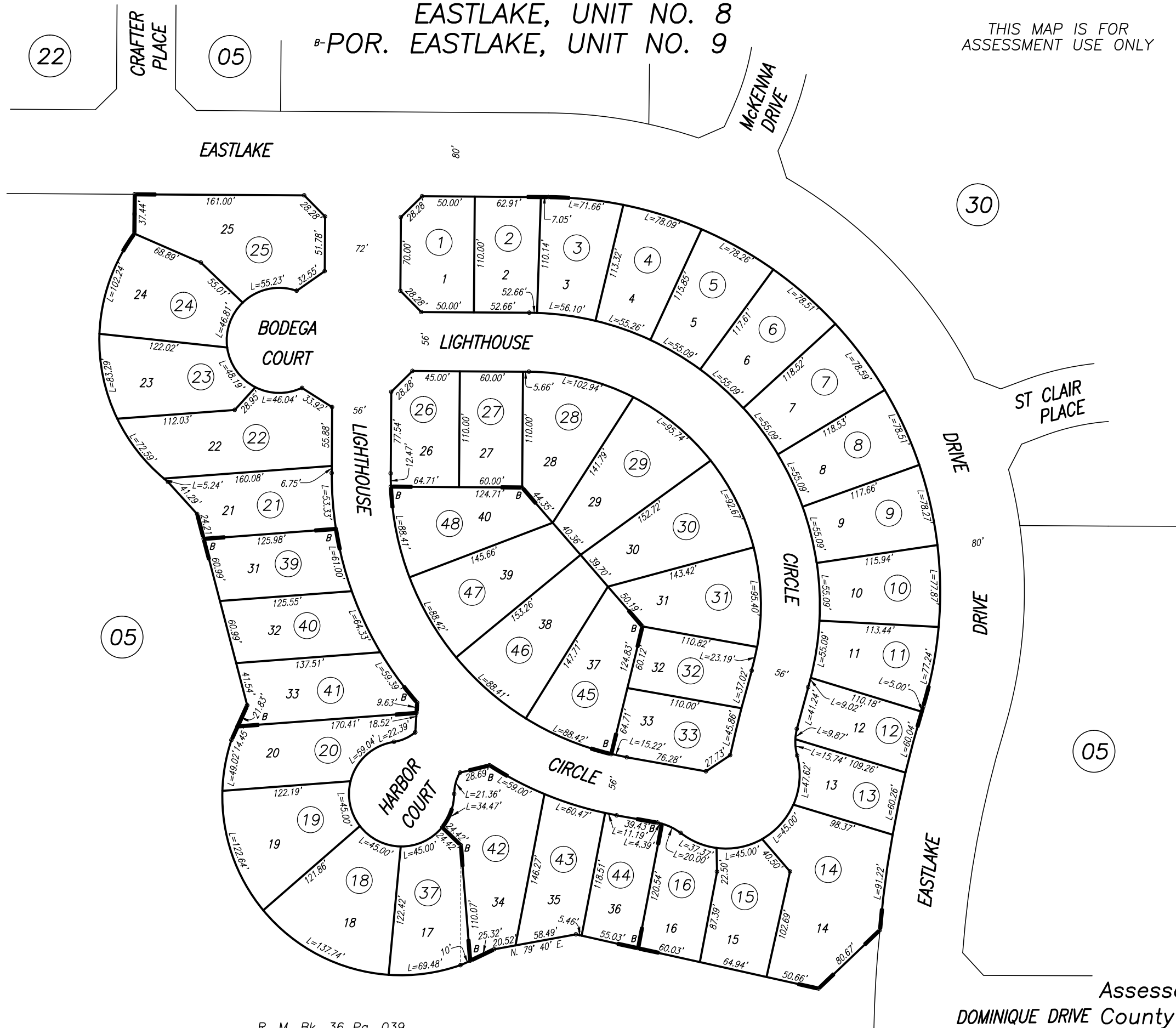
A - R. M. Bk. 36 Pg. 006
 B - R. M. Bk. 36 Pg. 018
 C - R. M. Bk. 36 Pg. 071

NOTE: Assessor's Parcel Numbers Shown in Circles.
 Assessor's Block Numbers Shown in Ellipses.

EASTLAKE, UNIT NO. 8
 B-POR. EASTLAKE, UNIT NO. 9

THIS MAP IS FOR
 ASSESSMENT USE ONLY

252-32



HIGHEST A.P.N. USED			
YEAR	PAR. #	PAR. #	PAR. #
2002	36		
03-04	38	48	

CITY OF TRACY
 Assessor's Map Bk.252 Pg.32
 DOMINIQUE DRIVE County of San Joaquin, Calif.

R. M. Bk. 36 Pg. 039
 B-R. M. Bk. 37 Pg. 039

NOTE: Assessor's Parcel Numbers Shown in Circles.
 Assessor's Block Numbers Shown in Ellipses.

2002

POR. EASTLAKE, UNIT NO. 9

THIS MAP IS FOR ASSESSMENT USE ONLY

252-36



HIGHEST A.P.N. USED			
YEAR	IPAR. #	PAR. #	PAR. #
03-04	30		

CITY OF TRACY
Assessor's Map Bk.252 Pg.36
County of San Joaquin, Calif.

03-04

R. M. Bk. 37 Pg. 039

NOTE: Assessor's Parcel Numbers Shown in Circles.
Assessor's Block Numbers Shown in Ellipses.