

RECORD OF SURVEY

GEODETIC CONTROL NETWORK
CITY OF TRACY

SAN JOAQUIN COUNTY, STATE OF CALIFORNIA
SURVEY DATE: MAY 5TH - JUNE 20TH, 2006

BEING A PORTION OF:
SECTIONS 23-26, 35, 36, T.2 S., R.4 E.,
SECTIONS 19-34, T.2 S., R.5 E.,
SECTION 1, T.3 S., R.4 E.,
SECTIONS 3-10, T.3 S., R.5 E., M.D.B. & M.

SURVEYOR'S STATEMENT

THIS MAP CORRECTLY REPRESENTS A SURVEY MADE BY ME OR UNDER MY DIRECTION IN CONFORMANCE WITH THE REQUIREMENTS OF THE PROFESSIONAL LAND SURVEYORS' ACT AT THE REQUEST OF CITY OF TRACY IN FEBRUARY, 2006.

Daniel W. Bustamante
DANIEL W. BUSTAMANTE
L.S. 7030
LICENSE EXPIRATION DATE: 9-30-2008



BASIS OF ELEVATION

THE ELEVATIONS SHOWN HEREON ARE IN TERMS OF THE NORTH AMERICAN VERTICAL DATUM OF 1988 (NAVD88), BASED LOCALLY UPON ELEVATIONS FOR THE FOLLOWING BENCHMARKS AS PUBLISHED BY THE NATIONAL GEODETIC SURVEY:

POINT	NAME	ELEVATION
3020	"H1041 1959"	27.25'
3022	"L1259 1974"	250.25'
3036	"P965 1963"	40.31'
3009	"BYRON 1946 1968 RESET BM"	30.3'

BASIS OF COORDINATES

THE BASIS OF COORDINATES FOR THIS SURVEY IS THE CALIFORNIA STATE PLANE COORDINATE SYSTEM, ZONE 3, NAD 83 (EPOCH 2004.0) AS DETERMINED FROM GPS TIES TO CONTINUOUS OPERATING REFERENCE STATIONS (CORS) CMBB, DIAB, AND MCHB DERIVED FROM GEODETIC VALUES PUBLISHED BY THE CALIFORNIA SPATIAL REFERENCE CENTER (CSRC) AND/OR NATIONAL GEODETIC SURVEY (NGS), RESPECTIVELY.

	LATITUDE	LONGITUDE
CMBB	38°02'03.01958" N	120°23'09.69195" W
DIAB	37°52'42.85647" N	121°54'56.20694" W
MCHB	37°20'29.50242" N	121°38'33.22842" W

CMBB

COUNTY SURVEYOR'S STATEMENT

THIS MAP HAS BEEN EXAMINED IN ACCORDANCE WITH SECTION 8766 OF THE PROFESSIONAL LAND SURVEYORS' ACT THIS 26th DAY OF JUNE, 2007.

Jeff D. Lund
for THOMAS R. FLINN, R.C.E. 23341
COUNTY SURVEYOR
REGISTRATION EXPIRATION DATE: 12-31-07



RECORDER'S STATEMENT

FILED THIS 26 DAY OF June, 2007, AT 3:57 P.M. IN BOOK 36 OF SURVEYS, AT PAGE 118, AT THE REQUEST OF CITY OF TRACY.
FEE: 0

Gary W. Freeman
GARY W. FREEMAN, ASSESSOR - RECORDER -
COUNTY CLERK OF SAN JOAQUIN COUNTY, CALIFORNIA

Christina Mares
ASSISTANT/DEPUTY RECORDER

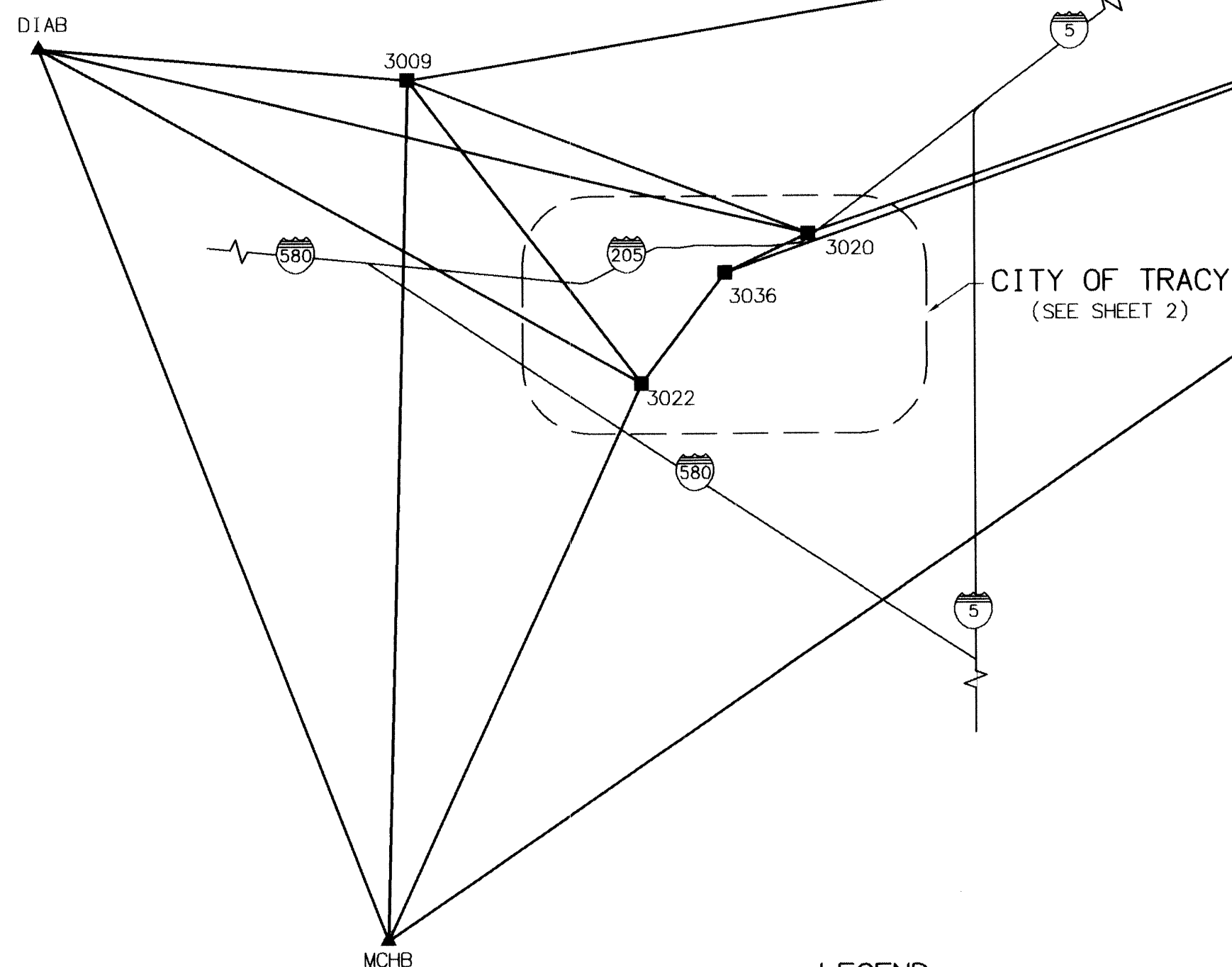
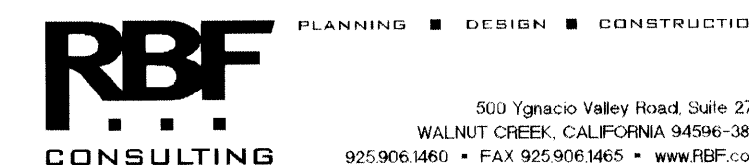
NOTES

THE PURPOSE OF THIS SURVEY IS TO ESTABLISH A HORIZONTAL AND VERTICAL CONTROL NETWORK FOR THE CITY OF TRACY. THE NETWORK IS DESIGNED TO ACHIEVE LOCAL ELLIPSOID HEIGHT ACCURACIES OF 2cm AS OUTLINED IN "GUIDELINES FOR ESTABLISHING GPS-DERIVED ELLIPSOID HEIGHTS (2CM STANDARDS)", VERSION 4.3, PUBLISHED BY NATIONAL GEODETIC SURVEY. CARRIER-PHASE-DIFFERENCED GLOBAL POSITIONING SYSTEM (GPS) SURVEYING TECHNIQUES WERE UTILIZED FOR HORIZONTAL AND VERTICAL CONTROL ON THIS PROJECT. FIELD EQUIPMENT USED FOR THIS SURVEY INCLUDED TRIMBLE 4800 AND R8 RECEIVERS ALONG WITH FIXED HEIGHT TRIPODS. OBSERVATIONS WERE PROCESSED AND ADJUSTED USING TRIMBLE GEOMATICS OFFICE, VERSION 1.63. MODELED GEOID HEIGHTS (GEOID 2003) WERE ADDED TO OBSERVED ELLIPSOID HEIGHTS TO OBTAIN ELEVATIONS.

BASED UPON THE FINAL CONSTRAINED LEAST SQUARES NETWORK ADJUSTMENT OF THE GPS BASELINES, THE RMS OF THE ABSOLUTE RESIDUALS WAS 0.026 FEET HORIZONTAL AND 0.028 FEET VERTICAL. THE ERROR ELLIPSES, EVALUATED AT THE 95% CONFIDENCE LEVEL (2 SIGMA), HAD A MEAN VALUE OF THE MAJOR AXIS OF 0.036 FEET HORIZONTAL AND 0.035 FEET VERTICAL.

THIS RECORD OF SURVEY IS INTENDED TO BE USED AS A HORIZONTAL AND VERTICAL CONTROL MAP ONLY. NO ATTEMPT WAS MADE TO IDENTIFY OR RESOLVE BOUNDARY LINES.

DETAILED MONUMENT RECOVERY NOTES AND DESCRIPTIONS ARE AVAILABLE THROUGH THE CITY OF TRACY DEVELOPMENT AND ENGINEERING DEPARTMENT.



LEGEND

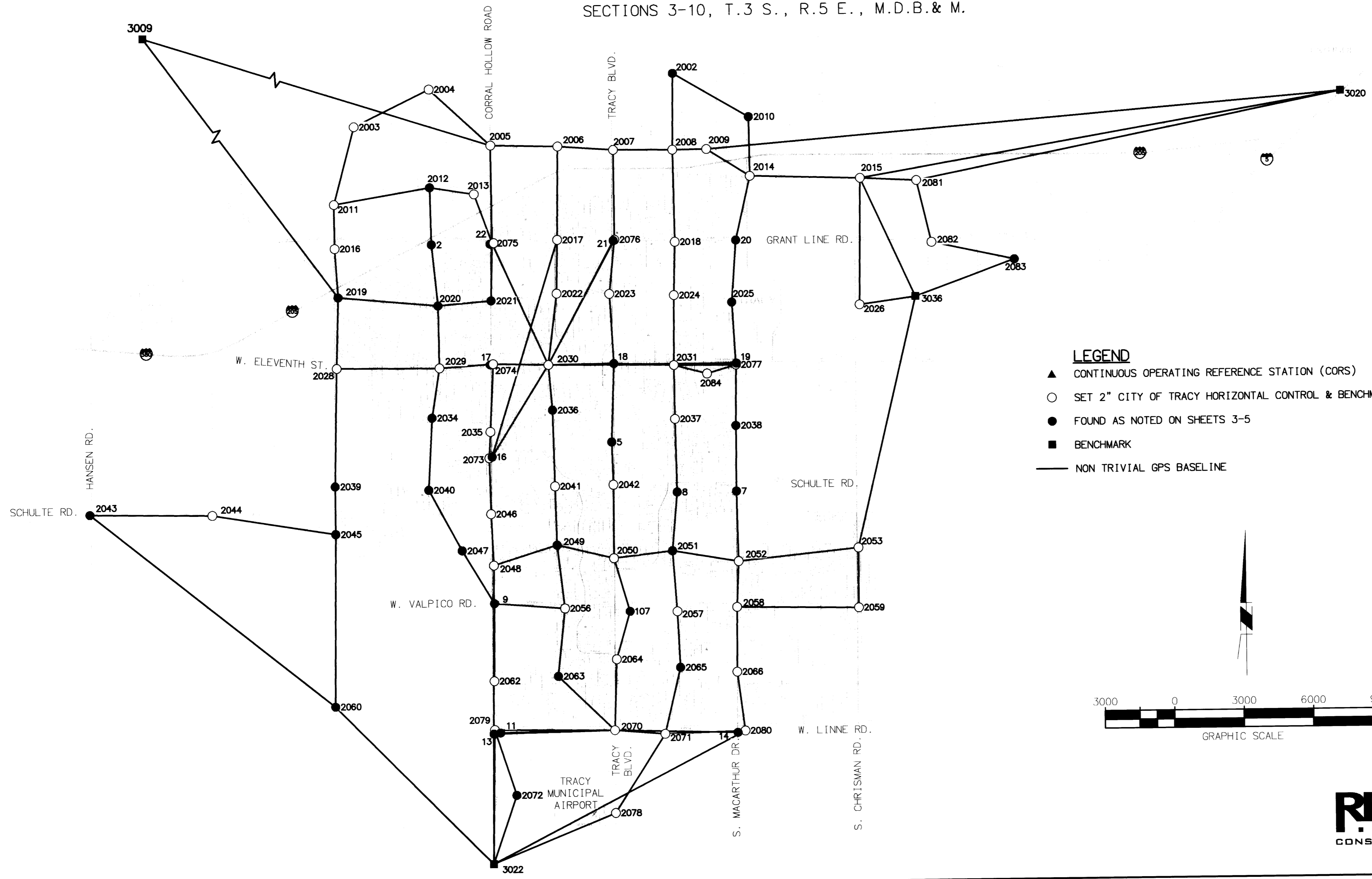
- ▲ CONTINUOUS OPERATING REFERENCE STATION (CORS)
- SET 2" CITY OF TRACY HORIZONTAL CONTROL & BENCHMARK AS NOTED ON SHEETS 3-5
- FOUND AS NOTED ON SHEETS 3-5
- BENCHMARK
- NON TRIVIAL GPS BASELINE

Doc #: 2007-118423
6/26/07 3:57 PM
Page: 1 of 5 Fee: \$0
Gary W. Freeman
San Joaquin County Recorders
Paid By: SHOWN ON DOCUMENT



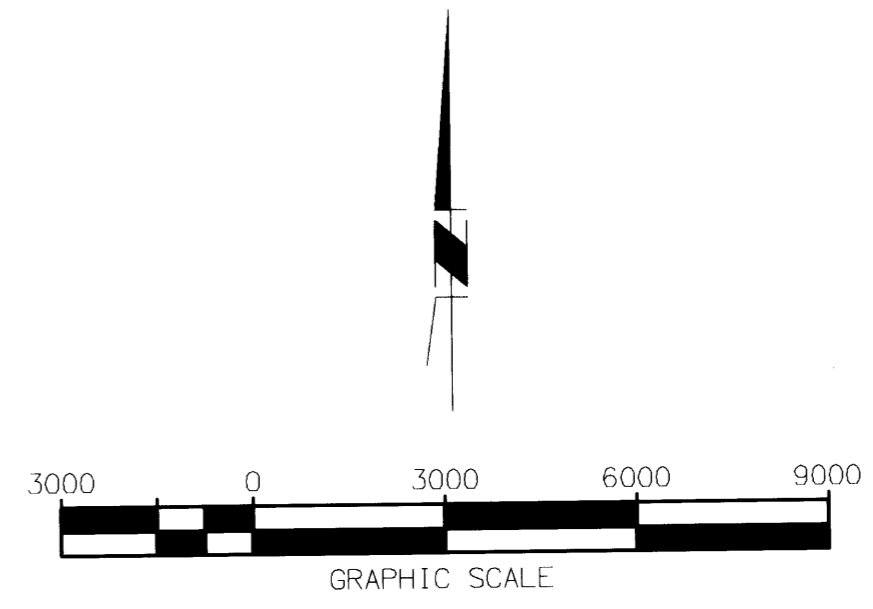
RECORD OF SURVEY

GEODETIC CONTROL NETWORK
 CITY OF TRACY
 SAN JOAQUIN COUNTY, STATE OF CALIFORNIA
 SURVEY DATE: MAY 5TH - JUNE 20TH, 2006
 BEING A PORTION OF:
 SECTIONS 23-26, 35, 36, T.2 S., R.4 E.,
 SECTIONS 19-34, T.2 S., R.5 E.,
 SECTION 1, T.3 S., R.4 E.,
 SECTIONS 3-10, T.3 S., R.5 E., M.D.B.& M.



LEGEND

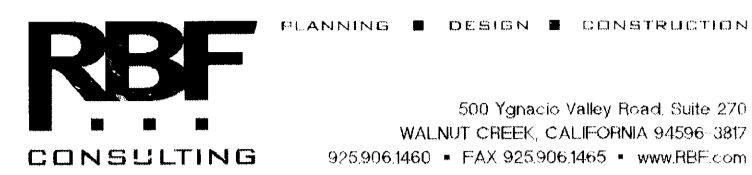
- ▲ CONTINUOUS OPERATING REFERENCE STATION (CORS)
- SET 2" CITY OF TRACY HORIZONTAL CONTROL & BENCHMARK AS NOTED ON SHEETS 3-5
- FOUND AS NOTED ON SHEETS 3-5
- BENCHMARK
- NON TRIVIAL GPS BASELINE



RBF CONSULTING
 PLANNING ■ DESIGN ■ CONSTRUCTION
 500 Ygnacio Valley Road, Suite 270
 WALNUT CREEK, CALIFORNIA 94596-3817
 925.906.1460 • FAX 925.906.1465 • www.RBF.com

RBF JN: 60-100162

H:\DATA\60100162\CADD\MAPPING\SET\11\25\502.DWG 5/27/07 11:48 am



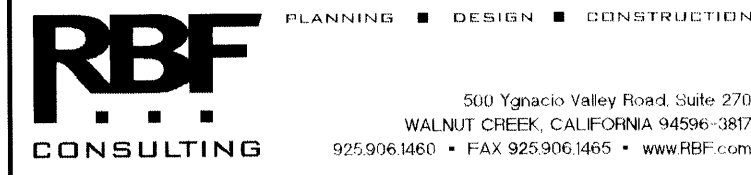
RECORD OF SURVEY

GEODETIC CONTROL NETWORK
 CITY OF TRACY
 SAN JOAQUIN COUNTY, STATE OF CALIFORNIA
 SURVEY DATE: MAY 5TH - JUNE 20TH, 2006
 BEING A PORTION OF:
 SECTIONS 23-26, 35, 36, T.2 S., R.4 E.,
 SECTIONS 19-34, T.2 S., R.5 E.,
 SECTION 1, T.3 S., R.4 E.,
 SECTIONS 3-10, T.3 S., R.5 E., M.D.B. & M.

NOTE: COORDINATES AND ELEVATIONS ARE EXPRESSED IN U.S. SURVEY FEET

POINT	NORTHING	EASTING	ELEV.	LATITUDE	LONGITUDE	ELLIP. HT.	DESCRIPTION	POINT LOCATION
CMBB	2199049.48	6594492.79	2376.29	38°02'03.01958" N	120°23'09.69195" W	2284.65	CONTINUOUSLY OPERATING GPS REFERENCE STATION	
DIAB	2145459.86	6153110.22	3355.21	37°52'42.85647" N	121°54'56.20694" W	3250.88	CONTINUOUSLY OPERATING GPS REFERENCE STATION	
MHCB	1948852.87	6229522.67	4245.04	37°20'29.50242" N	121°38'33.22842" W	4141.57	CONTINUOUSLY OPERATING GPS REFERENCE STATION	
2	2098332.26	6283529.90	23.34	37°45'13.33399" N	121°27'43.49075" W	-82.22	FOUND NAIL IN STEEL PIN IN MONUMENT WELL	SOUTHERLY SIDE OF EASTBOUND I-205 OFFRAMP AT GRANT LINE ROAD.
5	2089762.05	6291218.08	65.46	37°43'49.37629" N	121°26'06.69400" W	-40.05	FOUND 1/2" STEEL PIN W/BOLT IN MONUMENT WELL	129 FEET WEST OF TRACY BOULEVARD, 110 FEET NORTH OF RAILROAD TRACKS.
7	2087596.69	6296581.02	78.31	37°43'28.49317" N	121°24'59.67338" W	-27.22	FOUND 2" BRASS DISK W/PUNCH STAMPED "GPS 7"	WESTERLY CURB OF MACARTHUR DRIVE, 195 FEET SOUTH OF SCHULTE ROAD.
8	2087582.47	6294021.84	80.99	37°43'28.10366" N	121°25'31.52518" W	-24.52	FOUND 1/2" STEEL PIN W/BOLT IN MONUMENT WELL	250 FEET SOUTH OF SCHULTE ROAD, 12 FEET EAST OF RAILROAD TRACKS.
9	2082877.93	6286076.56	107.71	37°42'40.80434" N	121°27'09.82161" W	2.35	FOUND 2" ALUMINUM DISK W/PUNCH STAMPED "GPS 9"	270 FEET NORTH OF VALPICO ROAD, 45 EAST OF CORRAL HOLLOW, TOP OF HEADWALL.
11	2077314.38	6286279.88	171.33	37°41'45.82115" N	121°27'06.58730" W	66.09	FOUND 1/2" BOLT W/PUNCH IN MONUMENT WELL	280 FEET EAST OF CORRAL HOLLOW ROAD, 40 FEET SOUTH OF RAILROAD TRACKS.
13	2077272.35	6285991.90	174.50	37°41'45.37671" N	121°27'10.16496" W	69.27	FOUND 2" BRASS DISK W/PUNCH STAMPED "SJCO RE11988" IN MONUMENT WELL	CENTERLINE OF CORRAL HOLLOW ROAD, 25 FEET NORTH OF CENTERLINE LINNE ROAD.
14	2077225.41	6296529.68	140.83	37°41'45.95305" N	121°24'59.04833" W	35.43	FOUND 2.5" BRASS DISK W/PUNCH STAMPED "LS6314" IN MONUMENT WELL	CENTERLINE OF MACARTHUR DRIVE, 20 FEET NORTH OF CENTERLINE LINNE ROAD.
16	2089175.10	6286051.51	56.31	37°43'43.05811" N	121°27'10.93142" W	-49.15	FOUND 2.5" BRASS DISK W/PUNCH STAMPED "LS 3532" IN MONUMENT WELL	CENTERLINE INTERSECTION OF CORRAL HOLLOW ROAD AND SCHULTE ROAD.
17	2093176.04	6286070.19	47.47	37°44'22.61485" N	121°27'11.20612" W	-58.05	FOUND 2.5" BRASS DISK W/CROSS STAMPED "1992 LS 5956" IN MONUMENT WELL	SOUTHBOUND CORRAL HOLLOW ROAD LEFT TURN LANE AT ELEVENTH STREET.
18	2093141.72	6291351.44	50.48	37°44'22.80217" N	121°26'05.45419" W	-55.07	FOUND 2.5" BRASS DISK W/CROSS STAMPED "1994 LS 4876" IN MONUMENT WELL	CENTERLINE OF ELEVENTH STREET JUST WEST OF ROOSEVELT AVENUE NORTH SIDE OF MEDIAN.
19	2093102.92	6296636.60	51.51	37°44'22.93550" N	121°24'59.65284" W	-54.06	FOUND 2.5" BRASS DISK W/CROSS STAMPED "1984 LS 4676" IN MONUMENT WELL	CENTERLINE INTERSECTION OF ELEVENTH STREET AND MACARTHUR DRIVE.
20	2098390.35	6296671.03	32.92	37°45'15.21236" N	121°24'59.86898" W	-72.68	FOUND 2.5" BRASS DISK W/PUNCH STAMPED "LS4479" IN MONUMENT WELL	CENTERLINE OF GRANT LINE ROAD 10 FEET WEST OF RAILROAD TRACKS.
21	2098426.77	6291380.51	29.45	37°45'15.05507" N	121°26'05.74965" W	-76.14	FOUND 2.5" BRASS DISK W/PUNCH IN MONUMENT WELL	WESTBOUND GRANT LINE ROAD LEFT TURN LANE AT TRACY BOULEVARD.
22	2098461.22	6286095.65	25.84	37°45'14.86850" N	121°27'11.55940" W	-79.74	FOUND 2.5" BRASS DISK W/PUNCH STAMPED "LS4233" IN MONUMENT WELL	CENTERLINE INTERSECTION OF GRANT LINE ROAD AND CORRAL HOLLOW ROAD.
107	2082479.99	6291933.55	111.59	37°42'37.45342" N	121°25'56.88475" W	6.17	FOUND 3" BRASS DISK W/PUNCH STAMPED "VALPICO + RR PLS 5784 2002 BENCHMARK-07"	0.1 MILE EAST OF TRACY BOULEVARD, 45 FEET SOUTH OF VALPICO ROAD.
2002	2105592.06	6294020.28	12.03	37°46'26.15304" N	121°25'33.76284" W	-93.59	FOUND 1" SPIKE & WASHER STAMPED "SURVEY MARKER"	CENTERLINE INTERSECTION OF SUGAR ROAD AND HOLLY DRIVE.
2003	2103429.52	6280234.88	5.97	37°46'03.39021" N	121°28'25.17932" W	-99.63	SET 2" CITY OF TRACY HORIZONTAL CONTROL & BENCHMARK DISK STAMPED "2003"	0.1 MILES WEST OF LAMMERS ROAD, 3 FEET SOUTH OF SOUTH EDGE MIDDLE ROAD.
2004	2105014.40	6283491.04	5.12	37°46'19.39178" N	121°27'44.83031" W	-100.50	SET 2" CITY OF TRACY HORIZONTAL CONTROL & BENCHMARK DISK STAMPED "2004"	0.3 MILES NORTH OF MIDDLE ROAD, 30 FEET WEST OF NAGLEE ROAD.
2005	2102576.51	6286124.59	13.19	37°45'55.55659" N	121°27'11.72104" W	-92.42	SET 2" CITY OF TRACY HORIZONTAL CONTROL & BENCHMARK DISK STAMPED "2005"	5 FEET EAST OF CORRAL HOLLOW ROAD AT INTERSECTION WITH NORTHERLY LARCH ROAD.
2006	2102506.18	6289023.72	13.40	37°45'55.15171" N	121°26'35.60762" W	-92.22	SET 2" CITY OF TRACY HORIZONTAL CONTROL & BENCHMARK DISK STAMPED "2006"	TOP OF CURB AT NORTHEAST CORNER OF COMMUNITY CENTER PARKING LOT.
2007	2102330.86	6291416.02	15.22	37°45'53.65576" N	121°26'05.79312" W	-90.39	SET 2" CITY OF TRACY HORIZONTAL CONTROL & BENCHMARK DISK STAMPED "2007"	SOUTHEAST CURB RETURN OF LARCH ROAD AND TRACY BOULEVARD.
2008	2102311.03	6293975.02	23.78	37°45'53.71125" N	121°25'33.92215" W	-81.83	SET 2" CITY OF TRACY HORIZONTAL CONTROL & BENCHMARK DISK STAMPED "2008"	SOUTHWEST CURB RETURN OF LARCH ROAD AND HOLLY DRIVE.
2009	2102324.83	6295443.10	23.42	37°45'53.99094" N	121°25'15.64102" W	-82.18	SET 2" CITY OF TRACY HORIZONTAL CONTROL & BENCHMARK DISK STAMPED "2009"	0.3 MILES EAST OF HOLLY DRIVE ON SOUTHERLY CURB OF LARCH ROAD.
2010	2103697.79	6297278.62	18.71	37°46'07.74248" N	121°24'52.94940" W	-86.90	FOUND 2" BRASS DISK W/PUNCH STAMPED "TRACY LS 4479" IN MONUMENT WELL	CENTERLINE INTERSECTION OF ARBOR AVENUE AND MACARTHUR DRIVE.
2011	2100089.42	6279341.94	20.20	37°45'30.27698" N	121°28'35.86578" W	-85.36	SET 2" CITY OF TRACY HORIZONTAL CONTROL & BENCHMARK DISK STAMPED "2011"	0.3 MILES NORTH OF GRANTLINE ROAD, 30 FEET EAST OF LAMMERS ROAD IN HEADWALL.
2012	2100796.71	6283479.58	16.20	37°45'37.69322" N	121°27'44.43286" W	-89.39	FOUND 2.5" BRASS DISK W/PUNCH STAMPED "CN HILL LS5199" IN MONUMENT WELL	CENTERLINE INTERSECTION OF ROBERTSON ROAD AND NAGLEE ROAD.
2013	2100487.91	6285388.02	17.43	37°45'34.83375" N	121°27'20.62831" W	-88.16	SET 2" CITY OF TRACY HORIZONTAL CONTROL & BENCHMARK DISK STAMPED "2013"	SOUTHEAST CURB RETURN OF WEST VALLEY DRIVE AND UNNAMED MALL ROAD.
2014	2101152.84	6297304.53	25.38	37°45'42.58472" N	121°24'52.31701" W	-80.23	SET 2" CITY OF TRACY HORIZONTAL CONTROL & BENCHMARK DISK STAMPED "2014"	25 FEET NORTH OF PESCADERO AVENUE ON EAST CURB OF MACARTHUR DRIVE.
2015	2101018.76	6302062.40	26.83	37°45'41.71462" N	121°23'53.05097" W	-78.77	SET 2" CITY OF TRACY HORIZONTAL CONTROL & BENCHMARK DISK STAMPED "2015"	0.9 MILES EAST OF MACARTHUR DRIVE ON NORTHERLY CURB OF PESCADERO AVENUE.
2016	2098195.61	6279350.95	27.47	37°45'11.55516" N	121°28'35.50750" W	-78.06	SET 2" CITY OF TRACY HORIZONTAL CONTROL & BENCHMARK DISK STAMPED "2016"	300 FEET SOUTH OF INTERSECTION OF GRANT LINE ROAD AND LAMMERS ROAD IN CURB.
2017	2098482.77	6288963.63	27.85	37°45'15.36885" N	121°26'35.85087" W	-77.74	SET 2" CITY OF TRACY HORIZONTAL CONTROL & BENCHMARK DISK STAMPED "2017"	NORTHEAST CURB RETURN OF GRANT LINE ROAD AND LINCOLN BOULEVARD.
2018	2098344.28	6294037.10	29.99	37°45'14.50056" N	121°25'32.66032" W	-75.60	SET 2" CITY OF TRACY HORIZONTAL CONTROL & BENCHMARK DISK STAMPED "2018"	SOUTHEAST CURB RETURN OF GRANT LINE ROAD AND HOLLY DRIVE.
2019	2096095.85	6279475.45	36.97	37°44'50.80907" N	121°28'33.68459" W	-68.53	FOUND 2.5" BRASS DISK W/PUNCH STAMPED "LS5412" IN MONUMENT WELL	SOUTHERLY MONUMENT IN ORMONDE STREET CUL-DE-SAC.
2020	2095699.83	6283786.36	33.97	37°44'47.33494" N	121°27'39.96076" W	-71.56	FOUND 2.5" BRASS DISK W/PUNCH STAMPED "SEPT 1998 LS4876" IN MONUMENT WELL	KNUCKLE OF DORSET LANE AND PEPPERCORN LANE.
2021	2095891.92	6286083.43	33.30	37°44'49.46628" N	121°27'11.38568" W	-72.25	FOUND 2.5" BRASS DISK W/PUNCH STAMPED "RCE 33888" IN MONUMENT WELL	CENTERLINE INTERSECTION OF LOWELL AVENUE AND CORRAL HOLLOW ROAD.
2022	2096172.92	6288913.62	32.76	37°44'52.52792" N	121°26'36.18364" W	-72.80	SET 2" CITY OF TRACY HORIZONTAL CONTROL & BENCHMARK DISK STAMPED "2022"	SOUTHEAST CURB RETURN OF LOWELL AVENUE AND LINCOLN BOULEVARD.
2023	2096138.26	6291184.60	38.87	37°44'52.41063" N	121°26'07.90418" W	-66.70	SET 2" CITY OF TRACY HORIZONTAL CONTROL & BENCHMARK DISK STAMPED "2023"	110 FEET WEST OF TRACY BOULEVARD ON NORTHERLY CURB OF LOWELL AVENUE.
2024	2096053.89	6293973.94	39.02	37°44'51.85080" N	121°25'33.16465" W	-66.56	SET 2" CITY OF TRACY HORIZONTAL CONTROL & BENCHMARK DISK STAMPED "2024"	SOUTHWEST RETURN OF LOWELL AVENUE AND HOLLY DRIVE.
2025	2095729.10	6296466.91	39.72	37°44'48.88250" N	121°25'02.08583" W	-65.87	FOUND 3/4" REBAR W/PUNCH IN MONUMENT WELL	CENTERLINE OF FRANKLIN AVENUE 30 FEET SOUTH OF CENTERLINE ACACIA STREET.

36-118C



RECORD OF SURVEY

GEODETIC CONTROL NETWORK
 CITY OF TRACY
 SAN JOAQUIN COUNTY, STATE OF CALIFORNIA
 SURVEY DATE: MAY 5TH - JUNE 20TH, 2006
 BEING A PORTION OF:
 SECTIONS 23-26, 35, 36, T.2 S., R.4 E.,
 SECTIONS 19-34, T.2 S., R.5 E.,
 SECTION 1, T.3 S., R.4 E.,
 SECTIONS 3-10, T.3 S., R.5 E., M.D.B.& M.

NOTE: COORDINATES AND ELEVATIONS ARE EXPRESSED IN U.S. SURVEY FEET

POINT	NORTHING	EASTING	ELEV.	LATITUDE	LONGITUDE	ELLIP. HT.	DESCRIPTION	POINT LOCATION
2026	2095569.08	6301987.01	43.28	37° 44' 47.82977" N	121° 23' 53.33849" W	-62.31	SET 2" CITY OF TRACY HORIZONTAL CONTROL & BENCHMARK DISK STAMPED "2026"	0.5 MILES SOUTH OF GRANT LINE ROAD ON EASTERLY CURB OF CHRISMAN ROAD NEAR HYDRANT.
2028	2093040.96	6279384.08	58.34	37° 44' 20.59794" N	121° 28' 34.42542" W	-47.12	SET 2" CITY OF TRACY HORIZONTAL CONTROL & BENCHMARK DISK STAMPED "2028"	SOUTHEAST CURB RETURN OF ELEVENTH STREET AND LAMMERS ROAD.
2029	2093019.54	6283823.92	45.65	37° 44' 20.84052" N	121° 27' 39.15055" W	-59.84	SET 2" CITY OF TRACY HORIZONTAL CONTROL & BENCHMARK DISK STAMPED "2029"	SOUTHEAST CURB RETURN OF ELEVENTH STREET AND SUMMER LANE.
2030	2093109.99	6288524.02	51.82	37° 44' 22.20784" N	121° 26' 40.64952" W	-53.71	SET 2" CITY OF TRACY HORIZONTAL CONTROL & BENCHMARK DISK STAMPED "2030"	45 FEET EAST OF RAILROAD TRACKS ON SOUTHERLY CURB OF ELEVENTH STREET.
2031	2093048.33	6293941.39	51.00	37° 44' 22.13341" N	121° 25' 33.19961" W	-54.56	SET 2" CITY OF TRACY HORIZONTAL CONTROL & BENCHMARK DISK STAMPED "2031"	SOUTHEAST CURB RETURN OF ELEVENTH STREET AND CENTRAL AVENUE.
2034	2090879.37	6283474.96	49.20	37° 43' 59.64657" N	121° 27' 43.22087" W	-56.26	FOUND 2.5" BRASS DISK W/PUNCH STAMPED "JAN 00 LS 4876" IN MONUMENT WELL	CENTER OF ANGORA COURT CUL-DE-SAC.
2035	2090254.00	6285987.94	54.76	37° 43' 53.71820" N	121° 27' 11.85952" W	-50.71	SET 2" CITY OF TRACY HORIZONTAL CONTROL & BENCHMARK DISK STAMPED "2035"	NORTHWEST CURB RETURN OF TENNIS LANE AND CORRAL HOLLOW ROAD.
2036	2091161.27	6288682.14	58.95	37° 44' 02.95778" N	121° 26' 38.43633" W	-46.56	FOUND 2.5" BRASS DISK W/PUNCH STAMPED "RCE17522" IN MONUMENT WELL	SOUTHERLY MONUMENT IN DEER RUN LANE CUL-DE-SAC.
2037	2090725.38	6293962.87	62.49	37° 43' 59.16999" N	121° 25' 32.64618" W	-43.05	SET 2" CITY OF TRACY HORIZONTAL CONTROL & BENCHMARK DISK STAMPED "2037"	SOUTHWEST CURB RETURN OF 4TH STREET AND CENTRAL AVENUE.
2038	2090418.52	6296586.54	61.47	37° 43' 56.39159" N	121° 24' 59.94874" W	-44.08	FOUND 2.5" BRASS DISK W/PUNCH STAMPED "RCE 23720 4-90" IN MONUMENT WELL	CENTERLINE OF LEAMON STREET, 40 FEET WEST OF CENTERLINE MACARTHUR DRIVE.
2039	2087970.73	6279255.38	91.04	37° 43' 30.45863" N	121° 28' 35.36907" W	-14.32	FOUND 2.5" BRASS DISK W/PUNCH STAMPED "S.J.C.O. EE-40 1981 BM"	0.9 MILES SOUTH OF ELEVENTH STREET, 50 FEET EAST OF LAMMERS ROAD ON IRRIGATION BOX
2040	2087781.68	6283296.82	67.20	37° 43' 29.00356" N	121° 27' 45.04176" W	-38.21	FOUND 2.5" BRASS DISK W/PUNCH STAMPED "LS 4876 DEC 1999" IN MONUMENT WELL	CENTERLINE INTERSECTION OF VENETO LANE AND MABEL JOSEPHINE DRIVE.
2041	2087886.22	6288752.29	69.46	37° 43' 30.58635" N	121° 26' 37.15191" W	-36.01	SET 2" CITY OF TRACY HORIZONTAL CONTROL & BENCHMARK DISK STAMPED "2041"	SOUTHWEST CURB RETURN OF WILBANKS LANE AND ROBERT L. SMITH DRIVE.
2042	2087925.05	6291270.88	76.25	37° 43' 31.22019" N	121° 26' 05.80827" W	-29.24	SET 2" CITY OF TRACY HORIZONTAL CONTROL & BENCHMARK DISK STAMPED "2042"	NORTHWEST CURB RETURN OF SCHULTE ROAD AND TRACY BOULEVARD.
2043	2086879.39	6268656.57	180.32	37° 43' 18.55535" N	121° 30' 47.14260" W	75.17	FOUND 3/4" STEEL PIN IN MONUMENT WELL	CENTERLINE INTERSECTION OF SCHULTE ROAD AND HANSEN ROAD.
2044	2086795.89	6273942.51	131.12	37° 43' 18.29047" N	121° 29' 41.34167" W	25.88	SET 2" CITY OF TRACY HORIZONTAL CONTROL & BENCHMARK DISK STAMPED "2044"	1 MILE EAST OF HANSEN ROAD, ON HEADWALL ON NORTHERLY SIDE OF SCHULTE ROAD.
2045	2085923.62	6279257.15	107.70	37° 43' 10.22032" N	121° 28' 35.08111" W	2.39	FOUND 2.5" BRASS DISK W/PUNCH STAMPED "SJCO EE-40.4 1981 BM"	50 FEET NORTH OF SCHULTE ROAD, ON HEADWALL ON EASTERLY SIDE OF LAMMERS ROAD.
2046	2086723.74	6285977.32	71.35	37° 43' 18.81553" N	121° 27' 11.54410" W	-34.07	SET 2" CITY OF TRACY HORIZONTAL CONTROL & BENCHMARK DISK STAMPED "2046"	125 FEET NORTH OF PARKSIDE DRIVE ON WESTERLY CURB OF CORRAL HOLLOW ROAD.
2047	2085162.53	6284712.21	79.08	37° 43' 03.25312" N	121° 27' 27.09123" W	-26.30	FOUND 2" BRASS DISK W/CROSS & STEEL PIN STAMPED "RCE 14905" IN MONUMENT WELL	CENTERLINE INTERSECTION OF MIDWAY DRIVE AND CARBONA COURT.
2048	2084512.52	6286073.74	87.07	37° 42' 56.96432" N	121° 27' 10.06388" W	-18.32	SET 2" CITY OF TRACY HORIZONTAL CONTROL & BENCHMARK DISK STAMPED "2048"	NORTHEAST CURB RETURN OF STARFLOWER DRIVE AND CORRAL HOLLOW ROAD.
2049	2085360.21	6288812.40	80.27	37° 43' 05.61919" N	121° 26' 36.08687" W	-25.17	FOUND 2.5" BRASS DISK W/PUNCH STAMPED "FEBRUARY 1993 RCE29542" IN MONUMENT WELL	CENTERLINE INTERSECTION OF YORKSHIRE LOOP AND EGRET DRIVE.
2050	2084773.81	6291256.96	90.14	37° 43' 00.06436" N	121° 26' 05.58963" W	-15.31	SET 2" CITY OF TRACY HORIZONTAL CONTROL & BENCHMARK DISK STAMPED "2050"	NORTHWEST RETURN OF PETRIG STREET AND TRACY BOULEVARD.
2051	2085064.17	6293793.98	94.50	37° 43' 03.18432" N	121° 25' 34.05110" W	-10.98	FOUND 2.5" BRASS DISK W/PUNCH & CROSS STAMPED "LS 4876"	KNUCKLE OF DEERWOOD LANE AND ASHLAND DRIVE.
2052	2084589.51	6296640.43	99.42	37° 42' 58.76871" N	121° 24' 58.56752" W	-6.08	SET 2" CITY OF TRACY HORIZONTAL CONTROL & BENCHMARK DISK STAMPED "2052"	SOUTHEAST CURB RETURN OF EASTLAKE DRIVE AND MACARTHUR DRIVE.
2053	2085117.30	6301818.48	86.70	37° 43' 04.48295" N	121° 23' 54.18747" W	-18.84	SET 2" CITY OF TRACY HORIZONTAL CONTROL & BENCHMARK DISK STAMPED "2053"	0.5 MILES NORTH OF VALPICO ROAD ON WESTERLY CURB OF CHRISMAN ROAD.
2056	2082636.12	6289122.28	104.05	37° 42' 38.71852" N	121° 26' 31.88876" W	-1.35	SET 2" CITY OF TRACY HORIZONTAL CONTROL & BENCHMARK DISK STAMPED "2056"	NORTHEAST CURB RETURN OF VALPICO ROAD AND CAGNEY WAY.
2057	2082457.31	6293974.40	108.06	37° 42' 37.42942" N	121° 25' 31.48480" W	2.61	SET 2" CITY OF TRACY HORIZONTAL CONTROL & BENCHMARK DISK STAMPED "2057"	0.5 MILES EAST OF TRACY BOULEVARD ON SOUTHERLY CURB OF VALPICO ROAD.
2058	2082619.94	6296551.09	108.61	37° 42' 39.28796" N	121° 24' 59.43923" W	3.14	SET 2" CITY OF TRACY HORIZONTAL CONTROL & BENCHMARK DISK STAMPED "2058"	NORTHWEST CURB RETURN OF VALPICO ROAD AND MACARTHUR DRIVE.
2059	2082539.79	6301810.19	100.31	37° 42' 38.99976" N	121° 23' 53.98274" W	-5.21	SET 2" CITY OF TRACY HORIZONTAL CONTROL & BENCHMARK DISK STAMPED "2059"	NORTHWEST CURB RETURN OF VALPICO ROAD AND CHRISMAN ROAD.
2060	2078510.00	6279168.93	196.73	37° 41' 56.91733" N	121° 28' 35.21641" W	91.60	FOUND 3.5" BRASS DISK W/CROSS STAMPED "BUREAU OF RECLAMATION BM C1124 1329"	SOUTHEAST BRIDGE ABUTMENT OF LAMMERS ROAD OVER THE DELTA-MENDOTA CANAL.
2062	2079540.32	6286035.91	146.91	37° 42' 07.80326" N	121° 27' 09.90466" W	41.63	SET 2" CITY OF TRACY HORIZONTAL CONTROL & BENCHMARK DISK STAMPED "2062"	SOUTHEAST CURB RETURN OF PEONY DRIVE AND CORRAL HOLLOW ROAD.
2063	2079716.18	6288802.87	130.74	37° 42' 09.81899" N	121° 26' 35.49749" W	25.41	FOUND 2.5" BRASS DISK W/PUNCH STAMPED "DEC 1998 LS4876" IN MONUMENT WELL	CENTERLINE INTERSECTION OF CHERRY BLOSSOM LANE AND WIND SONG DRIVE.
2064	2080422.69	6291330.75	125.17	37° 42' 17.05457" N	121° 26' 04.13063" W	19.79	SET 2" CITY OF TRACY HORIZONTAL CONTROL & BENCHMARK DISK STAMPED "2064"	INTERSECTION OF SYCAMORE PARKWAY AND THE EASTERLY CURB OF TRACY BOULEVARD.
2065	2080041.11	6294081.65	122.59	37° 42' 13.55232" N	121° 25' 29.85297" W	17.18	FOUND 2.5" BRASS DISK IN MONUMENT WELL	CENTERLINE INTERSECTION OF GLENBRIAR CIRCLE AND KELLEY MIST LANE.
2066	2079829.28	6296527.29	126.30	37° 42' 11.69597" N	121° 24' 59.39537" W	20.86	SET 2" CITY OF TRACY HORIZONTAL CONTROL & BENCHMARK DISK STAMPED "2066"	0.5 MILES NORTH OF LINNE ROAD ON WESTERLY CURB OF MACARTHUR DRIVE.
2070	2077380.30	6291215.40	153.39	37° 41' 46.96477" N	121° 26' 05.18784" W	48.07	SET 2" CITY OF TRACY HORIZONTAL CONTROL & BENCHMARK DISK STAMPED "2070"	180 FEET NORTH OF LINNE ROAD ON WESTERLY CURB OF TRACY BOULEVARD.
2071	2077199.47	6293388.70	144.92	37° 41' 45.39073" N	121° 25' 38.12515" W	39.57	SET 2" CITY OF TRACY HORIZONTAL CONTROL & BENCHMARK DISK STAMPED "2071"	0.4 MILES EAST OF TRACY BOULEVARD ON PGE VAULT SOUTHERLY OF LINNE ROAD.
2072	2074624.15	6286945.43	201.36	37° 41' 19.29122" N	121° 26' 57.96689" W	96.17	FOUND 3.75" BRASS DISK W/CROSS STAMPED "BUREAU OF RECLAMATION BM 15-10"	0.5 MILES SOUTH OF LINNE ROAD AND 500 FEET EAST OF CORRAL HOLLOW ROAD ON BRIDGE.
2073	2089123.41	6285927.94	55.89	37° 43' 42.53468" N	121° 27' 12.46300" W	-49.57	SET 2" CITY OF TRACY HORIZONTAL CONTROL & BENCHMARK DISK STAMPED "2073"	SOUTHWEST CURB RETURN OF SCHULTE ROAD AND CORRAL HOLLOW ROAD.
2074	2093170.83	6286137.32	47.39	37° 44' 22.57008" N	121° 27' 10.36980" W	-58.13	SET 2" CITY OF TRACY HORIZONTAL CONTROL & BENCHMARK DISK STAMPED "2074"	NORTHEAST CURB RETURN OF ELEVENTH STREET AND CORRAL HOLLOW ROAD.
2075	2098372.16	6286151.59	25.82	37° 45' 13.99368" N	121° 27' 10.85157" W	-79.75	SET 2" CITY OF TRACY HORIZONTAL CONTROL & BENCHMARK DISK STAMPED "2075"	SOUTHEAST CURB RETURN OF GRANT LINE ROAD AND CORRAL HOLLOW ROAD.
2076	2098466.54	6291434.08	29.27	37° 45' 15.45355" N	121° 26' 05.08747" W	-76.31	SET 2" CITY OF TRACY HORIZONTAL CONTROL & BENCHMARK DISK STAMPED "2076"	NORTHEAST CURB RETURN OF GRANT LINE ROAD AND TRACY BOULEVARD.
2077	2093038.23	6296616.18	51.35	37° 44' 22.29394" N	121° 24' 59.89915" W	-54.21	SET 2" CITY OF TRACY HORIZONTAL CONTROL & BENCHMARK DISK STAMPED "2077"	SOUTHWEST CURB RETURN OF ELEVENTH STREET AND MACARTHUR DRIVE.

36-118C

RECORD OF SURVEY

GEODETTIC CONTROL NETWORK
 CITY OF TRACY
 SAN JOAQUIN COUNTY, STATE OF CALIFORNIA
 SURVEY DATE: MAY 5TH - JUNE 20TH, 2006
 BEING A PORTION OF:
 SECTIONS 23-26, 35, 36, T.2 S., R.4 E.,
 SECTIONS 19-34, T.2 S., R.5 E.,
 SECTION 1, T.3 S., R.4 E.,
 SECTIONS 3-10, T.3 S., R.5 E., M.D.B. & M.

NOTE: COORDINATES AND ELEVATIONS ARE EXPRESSED IN U.S. SURVEY FEET

POINT	NORTHING	EASTING	ELEV.	LATITUDE	LONGITUDE	ELLIP. HT.	DESCRIPTION	POINT LOCATION
2078	2073819.20	6291213.73	182.65	37°41'11.75794" N	121°26'04.76599" W	77.39	SET 2" CITY OF TRACY HORIZONTAL CONTROL & BENCHMARK DISK STAMPED "2078"	3800 FEET SOUTH OF LINNE ROAD, 50 FEET WEST OF TRACY BOULEVARD ON HEADWALL.
2079	2077443.18	6286033.36	172.56	37°41'47.06972" N	121°27'09.67079" W	67.32	SET 2" CITY OF TRACY HORIZONTAL CONTROL & BENCHMARK DISK STAMPED "2079"	200 FEET NORTH OF LINNE ROAD ON EAST CURB OF CORRAL HOLLOW ROAD.
2080	2077299.99	6296851.19	140.88	37°41'46.72151" N	121°24'55.05715" W	35.47	SET 2" CITY OF TRACY HORIZONTAL CONTROL & BENCHMARK DISK STAMPED "2080"	300 FEET EAST OF MACARTHUR DRIVE, 25 FEET NORTH OF RAILROAD TRACKS IN CONC. PAD.
2081	2100898.34	6304493.06	26.38	37°45'40.75366" N	121°23'22.76766" W	-79.21	SET 2" CITY OF TRACY HORIZONTAL CONTROL & BENCHMARK DISK STAMPED "2081"	SOUTHWEST CURB RETURN OF PESCADERO AVENUE AND PARADISE ROAD.
2082	2098222.52	6305120.81	34.39	37°45'14.35839" N	121°23'14.63431" W	-71.20	SET 2" CITY OF TRACY HORIZONTAL CONTROL & BENCHMARK DISK STAMPED "2082"	150 FEET SOUTH OF GRANT LINE ROAD ON WESTERLY CURB OF CHABOT COURT.
2083	2097449.62	6308690.93	31.16	37°45'07.04948" N	121°22'30.09008" W	-74.43	FOUND 3/4" REBAR IN MONUMENT WELL	60 FEET SOUTH OF "F" STREET ON CENTERLINE OF COZY COURT.
2084	2092664.97	6295366.66	52.98	37°44'18.48250" N	121°25'15.40903" W	-52.58	SET 2" CITY OF TRACY HORIZONTAL CONTROL & BENCHMARK DISK STAMPED "2084"	SOUTHEAST CURB RETURN OF EAST STREET AND ENTRANCE TO CITY HALL PARKING LOT.
3009	2138282.00	6234437.31	30.32	37°51'42.84850" N	121°38'00.78514" W	-75.44	FOUND 3" BRASS DISK W/PUNCH STAMPED "BYRON 1946 1968 RESET BM"	TOWN OF BYRON, 0.3 MILES SOUTH OF CAMINO DIABLO, 17 FEET WEST OF BYRON HIGHWAY.
3020	2104564.84	6322838.47	27.25	37°46'18.66501" N	121°19'34.71465" W	-78.22	FOUND 3.75" BRASS DISK W/CROSS STAMPED "USCGS BM H 1041 1959"	CITY OF LATHROP, 3.3 MILES SOUTH OF LOUISE ROAD ON MANTHEY ROAD BRIDGE ABUTMENT.
3022	2071673.53	6285920.76	250.25	37°40'50.01709" N	121°27'10.34074" W	145.15	FOUND 3" BRASS DISK W/PUNCH STAMPED "L1259 1974"	35 FEET WEST OF CORRAL HOLLOW ROAD, 23 FEET NORTH OF NORTHERLY AQUEDUCT ROAD.
3036	2095894.26	6304400.83	40.31	37°44'51.27266" N	121°23'23.32374" W	-65.26	FOUND 3" BRASS DISK W/CROSS STAMPED "USCGS P 965 1963"	0.5 MILES EAST OF CHRISMAN ROAD ALONG RAILROAD AT RAILROAD MILEPOST SIGN "73".

\DATA\EST\2006\WAS\NO\36118\RECORD\36118R05.DWG 5/7/07 9:27 AM