

**Tuesday, July 19, 2011, 7:00 p.m.**

City Council Chambers, 333 Civic Center Plaza

Web Site: [www.ci.tracy.ca.us](http://www.ci.tracy.ca.us)

**Americans With Disabilities Act** - The City of Tracy complies with the Americans with Disabilities Act and makes all reasonable accommodations for the disabled to participate in Council meetings. Persons requiring assistance or auxiliary aids should call City Hall (209/831-6000) 24 hours prior to the meeting.

**Addressing the Council on Items on the Agenda** - The Brown act provides that every regular Council meeting shall provide an opportunity for the public to address the Council on any item within its jurisdiction before or during the Council's consideration of the item, provided no action shall be taken on any item not on the agenda. Each citizen will be allowed a maximum of five minutes for input or testimony. At the Mayor's discretion, additional time may be granted. The City Clerk shall be the timekeeper.

**Consent Calendar** - All items listed on the Consent Calendar are considered routine and/or consistent with previous Council direction. A motion and roll call vote may enact the entire Consent Calendar. No separate discussion of Consent Calendar items will occur unless members of the City Council, City staff or the public request discussion on a specific item at the beginning of the meeting.

**Addressing the Council on Items not on the Agenda** – The Brown Act prohibits discussion or action on items not on the posted agenda. Members of the public addressing the Council should state their names and addresses for the record, and for contact information. The City Council's Procedures for the Conduct of Public Meetings provide that "Items from the Audience" following the Consent Calendar will be limited to 15 minutes. "Items from the Audience" listed near the end of the agenda will not have a maximum time limit. Each member of the public will be allowed a maximum of five minutes for public input or testimony. However, a maximum time limit of less than five minutes for public input or testimony may be set for "Items from the Audience" depending upon the number of members of the public wishing to provide public input or testimony. The five minute maximum time limit for each member of the public applies to all "Items from the Audience." Any item not on the agenda, brought up by a member of the public shall automatically be referred to staff. In accordance with Council policy, if staff is not able to resolve the matter satisfactorily, the member of the public may request a Council Member to sponsor the item for discussion at a future meeting. When members of the public address the Council, they should be as specific as possible about their concerns. If several members of the public comment on the same issue, an effort should be made to avoid repetition of views already expressed.

**Presentations to Council** - Persons who wish to make presentations which may exceed the time limits are encouraged to submit comments in writing at the earliest possible time to ensure distribution to Council and other interested parties. Requests for letters to be read into the record will be granted only upon approval of the majority of the Council. Power Point (or similar) presentations need to be provided to the City Clerk's office at least 24 hours prior to the meeting. All presentations must comply with the applicable time limits. Prior to the presentation, a hard copy of the Power Point (or similar) presentation will be provided to the City Clerk's office for inclusion in the record of the meeting and copies shall be provided to the Council. Failure to comply will result in the presentation being rejected. Any materials distributed to a majority of the Council regarding an item on the agenda shall be made available for public inspection at the City Clerk's office (address above) during regular business hours.

**Notice** - A 90 day limit is set by law for filing challenges in the Superior Court to certain City administrative decisions and orders when those decisions or orders require: (1) a hearing by law, (2) the receipt of evidence, and (3) the exercise of discretion. The 90 day limit begins on the date the decision is final (Code of Civil Procedure Section 1094.6). Further, if you challenge a City Council action in court, you may be limited, by California law, including but not limited to Government Code Section 65009, to raising only those issues you or someone else raised during the public hearing, or raised in written correspondence delivered to the City Council prior to or at the public hearing.

**Full copies of the agenda are available at City Hall, 333 Civic Center Plaza, the Tracy Public Library, 20 East Eaton Avenue, and on the City's website**

[www.ci.tracy.ca.us](http://www.ci.tracy.ca.us)

CALL TO ORDER  
PLEDGE OF ALLEGIANCE  
INVOCATION  
ROLL CALL

1. CONSENT CALENDAR

- A. Award a Construction Contract to Champion Industrial Contractors, Inc., of Modesto, California, for the HVAC Replacement – Parks & Community Services Building Project – CIP 78119, Authorize a Supplemental Appropriation in the Amount of \$171,165 from the General Project Fund 301, and Authorize the Mayor to Execute the Contract
- B. Award a Construction Contract to MCI Engineering, Inc. of Stockton, California, for the Corral Hollow Road Widening (Schulte Road Railroad Crossing) Project - CIP 73103, and Authorize the City Manager to Execute the Contract
- C. Accept Conference Travel Report from the Treasurer Regarding Attendance at the California Association of County Treasurers and Tax Collectors

2. ITEMS FROM THE AUDIENCE

3. PUBLIC HEARING DECLARING THE EXISTENCE OF WEEDS, RUBBISH, REFUSE AND FLAMMABLE MATERIAL ON EACH OF THE PARCELS LISTED IN EXHIBIT "A" TO THIS AGENDA ITEM A NUISANCE; CONSIDER OBJECTIONS TO ABATEMENT OF SAID NUISANCE, AND ADOPT A RESOLUTION AUTHORIZING FIRE DEPARTMENT STAFF TO ORDER CONTRACTOR TO ABATE SAID NUISANCES

4. PUBLIC HEARING TO CONSIDER (1) APPROVING THE ENGINEER'S ANNUAL LEVY REPORT AND (2) ORDERING THE LEVY AND COLLECTION OF ASSESSMENTS FOR TRACY CONSOLIDATED LANDSCAPE MAINTENANCE DISTRICT; AND (3) AUTHORIZING THE BUDGET OFFICER TO MAKE NECESSARY BUDGET ADJUSTMENTS

5. PUBLIC HEARING TO REVIEW AND ADOPT PERMIT FEES EFFECTIVE AUGUST 1, 2011 AND ESTABLISH LIMITS ON TAXI VEHICLE PERMITS AS RECOMMENDED BY STAFF

6. APPROVAL TO PROCEED WITH PHASE I OF THE STREET LIGHT RETROFIT PROJECT USING LIGHT EMITTING DIODES (LED) ENERGY EFFICIENT STREET LIGHT FIXTURES

7. COUNCIL DISCUSSION OF THE STRATEGIC PLANS AND ADOPTION OF THE FISCAL YEARS 2011/2012 AND 2012/2013 STRATEGIC PRIORITIES WHICH INCLUDE PUBLIC SAFETY, ECONOMIC DEVELOPMENT, ORGANIZATIONAL EFFICIENCY, AND LIVABILITY

8. ITEMS FROM THE AUDIENCE

9. COUNCIL ITEMS

10. ADJOURNMENT

AGENDA ITEM 1.A

REQUEST

**AWARD A CONSTRUCTION CONTRACT TO CHAMPION INDUSTRIAL CONTRACTORS, INC., OF MODESTO, CALIFORNIA, FOR THE HVAC REPLACEMENT – PARKS & COMMUNITY SERVICES BUILDING PROJECT - CIP 78119, AUTHORIZE A SUPPLEMENTAL APPROPRIATION IN THE AMOUNT OF \$171,165 FROM THE GENERAL PROJECT FUND 301, AND AUTHORIZE THE MAYOR TO EXECUTE THE CONTRACT**

EXECUTIVE SUMMARY

The current Parks & Community Services building (P&CS) was built in 1977 as a police building. Since then, the original heating ventilating and air conditioning (HVAC) system has been retrofitted and upgraded multiple times with the change of the building use. The existing HVAC unit and ductwork has exceeded its lifespan and needs to be replaced to effectively serve the occupants. Award of this project will facilitate installation of a new HVAC system and will improve the overall comfort in the building.

DISCUSSION

This project involves removal, disposal, and replacement of the existing old HVAC ductwork and high maintenance HVAC units located on the roof of the building. The new HVAC units include one energy-efficient HVAC multi-zone unit, a packaged gas/electric unit, and electric heat pump units. The scope of work includes installation of new ductwork, grilles, diffusers, and climate controls. Additional work also includes system testing, balancing, and startup services necessary to place the equipment in full operating condition. The project plans and specifications were prepared by Alexander Scheflo and Associates of Stockton, California.

The project was initially advertised for bid in May and all bids were rejected by City Council on June 7, 2011 because the lowest bidder withdrew due to a mistake in its bid. The second low bidder was also non-responsive because of their failure to attend the mandatory pre-bid conference. The third low bid was for \$434,138 which was higher than the engineer's estimate. City Council authorized staff to re-advertise the project after updating the project specifications and contract documents.

The project was re-advertised for competitive bids on June 10 and June 17, 2011. The following six bids were received for the project and publicly opened on June 23, 2011 with the following results.

<u>Contractor</u>	<u>Bid Amount</u>
• Comfort Air, Inc., Stockton, CA	\$335,170
• Champion Contractors, Inc, Modesto, CA	\$363,400
• J.H. Simpson Co, Stockton, CA	\$377,790
• Modern Air Mechanical, Merced, CA	\$393,535
• Bangar Contractors, Sacramento, CA	\$400,000
• KMS, Livermore, CA	\$408,228

Comfort Air, Inc., of Stockton, California, the lowest monetary bidder, gave the City written notice that it made a clerical mistake in its bid and that it is withdrawing its bid in accordance with the provisions of the specifications (See Exhibit A). The City Clerks office also received a letter of protest from the second lowest bidder Champion Industrial Contractors Inc., to reject the low bid submitted by Comfort Air, Inc. (See Exhibit B).

Staff, in consultation with the City Attorney's office, has reviewed the withdrawal request and protest letter and has determined that the withdrawal request from the lowest bidder, Comfort Air, is reasonable and is within the five working days as required by the project specifications.

Champion Industrial Contractors is the next lowest monetary bidder with a total bid amount of \$363,400 which is approximately \$28,230 higher than Comfort Air's bid. However, awarding this contract to Champion Industrial will realize a net savings in the amount of \$70,738 from the initial bid. Following is the comparison and savings.

• Initial Monetary Low Bid Amount	\$434,138
• Rebid Monetary Low Bid Amount	\$363,400
Net Savings	\$70,738

Staff believes that the City would not receive better bids if the project was re-advertised again. It is in the best interests of the City to complete this project now to allow P&CS personnel to return to the building as scheduled.

Staff recommends that this contract for the HVAC Replacement – P&CS Building Project - CIP 78119, be awarded to the second lowest bidder, Champion Industrial Contractors, Inc., of Modesto, California, for their bid of \$363,400.

The anticipated cost of construction of this project, if awarded to Champion Industrial Contractors, Inc., is estimated as follows:

	Base Bid
Construction Bid	\$363,400
Contingency (10%)	\$ 36,340
Design	\$ 10,000
Design Support during Construction	\$ 6,000
Inspection (5%)	\$ 18,170
City wide Project Management	<u>\$ 42,255</u>
Total Construction Cost	\$476,165

If the project is awarded to Champion Industrial Contractors, Inc., it is anticipated that construction will commence by August 2011 with completion expected by the end of November 2011.

The original engineer's estimate was \$250,000. Bids received were higher than the engineer's estimate due the following reasons:

- The existing P&CS building is served with two old air conditioning units; one 20 ton and one 5 ton. The original scope was to replace the 20 ton unit and portions of the existing supply and return air duct work. However, during design, the consultant evaluated the conditions of the second 5 ton air conditioning unit. Even though this second unit is relatively newer than the first, its efficiency has decreased considerably. After further evaluation, the consultant recommended replacement of this second unit and portions of its related duct work. This will also help to balance the HVAC air flow for the entire building and to obtain maximum efficiency and comfort.
- Due to the complexity and specialty of HVAC engineering design, City staff did not have the expertise to prepare the engineer's estimate to accurately reflect market prices.
- Due to the uncertainty of the bid amount and due to the increased scope of work, the bid is higher than the original engineer's estimate. While most of the construction bid amounts for public works contracts have been lower than the estimated amounts, the construction bids involving equipment have not changed and have increased in some cases.

The newly installed units will be more energy efficient and will reflect savings in electrical usage in the long run and will result in savings of regular maintenance costs.

#### STRATEGIC PLAN

This agenda item is a routine operational item and is not related to the City Council's Seven Strategic Plans.

#### FISCAL IMPACT

CIP 78119 is an approved Capital Improvement Project and funding in the amount of \$305,000 will be available in the FY11-12 budget. However, a supplemental appropriation in the amount of \$171,165 is needed from the general project Fund 301 to complete the replacement of the existing HVAC system. As communicated during the recent CIP workshop, staff estimates that approximately \$900,000 will be available from Fund 301 at the conclusion of FY11-12. The \$171,165 would come out of those estimated remaining funds.

RECOMMENDATION

That City Council, by resolution, award a construction contract to Champion Industrial Contractors, Inc. of Modesto, California in the amount of \$363,400 for construction of the HVAC Replacement – Parks & Community Services Building Project - CIP 78119, authorize a supplemental appropriation in the amount of \$171,165 from the general project Fund 301, and authorize the Mayor to execute the contract.

Prepared by: Dan Pangilinan, Assistant Civil Engineer  
Paul Verma, Senior Civil Engineer

Reviewed by: Kuldeep Sharma, City Engineer

Approved by: Andrew Malik, Development and Engineering Services Director  
Leon Churchill, Jr., City Manager

Attachments: Exhibit A - Withdrawal Letter from Comfort Air  
Exhibit B - Protest Letter from Champion Industrial Contractors  
Exhibit C - Location Map

EXHIBIT "A"

SINCE 1946

*Comfort Air, Inc.*  
MECHANICAL CONTRACTORS

June 29, 2011

City of Tracy  
Development & Engineering Services Department  
333 Civic Center Plaza  
Tracy, CA 95376

Attn: Dan Pangilinan


Subject: Withdrawal of Bid  
HVAC Replacement – P&CS Building, CIP 78119

Dear Sir,


It has come to our attention that we made a clerical error with the submission of our bid. Our error was that we forgot to write the word "electrical" after the name of the subcontractor doing the temperature controls and electrical work. Climatech which operates under CA license 714049, and was listed, does have a C-10 license and was going the temperature controls and electric work.

We therefore respectfully request the withdrawal of our bid for this project due to a clerical error.

Sincerely,

  
Gregory A. Gaut  
Chairman

P. O. BOX 4399 • 1420 COLDWELL AVENUE • MODESTO, CALIFORNIA 95352  
 (209) 524-6601 FAX: (209) 524-6931  
 CONTRACTOR'S LICENSE #174777



**CHAMPION**  
 INDUSTRIAL CONTRACTORS, INC.

June 27, 2011

The Honorable Mayor and City Council Members  
 City of Tracy  
 333 Civic Center Plaza  
 Tracy, CA 95376  
 Attn: City Clerk

Re: Bid Protest- P&CS Building HVAC Replacement- CIP 78119, City of Tracy, CA.

Pursuant to General Provision section 2.14, Champion Industrial Contractors, Inc. protests the award of the contract to the apparent low bidder, Comfort Air of Stockton, CA. for the following reasons:

California Public Contracts Code section 4104 requires that any person making a bid to perform work shall set forth the portion of work that will be done by any subcontractor in excess of ½ of 1% of the prime contractors total bid.

California Public Contracts Code section 4106 requires that any prime contractor who fails to specify a subcontractor for a portion of the work that exceeds ½ of 1% of the total bid must be fully qualified to perform that work himself.

The apparent low bidder failed to list an electrical subcontractor in its bid. The apparent low bidder (Comfort Air, Inc.) is not a California licensed electrical contractor according to information listed on the California State Contractors License Board website, and is therefore not qualified to perform the electrical portion of the project. (See Exhibit A, attached hereto and incorporated by reference).

The basic rule of competitive bidding is that bids must conform to specifications, and if that bid does not conform it may not be accepted. Valley Crest Landscape, Inc. vs. City Council 41 Cal App 4th 1432.

Please accept this protest and award this contract to the next lowest responsible bidder.

Thank you.

Very Truly Yours,

Champion Industrial Contractors, Inc.  
 Charles Michael Vanwey, C.F.O.

cc: Comfort Air, Inc.  
 P.O. Box 1969  
 Stockton, CA 95201




Department of Consumer Affairs  
**Contractors State License Board**

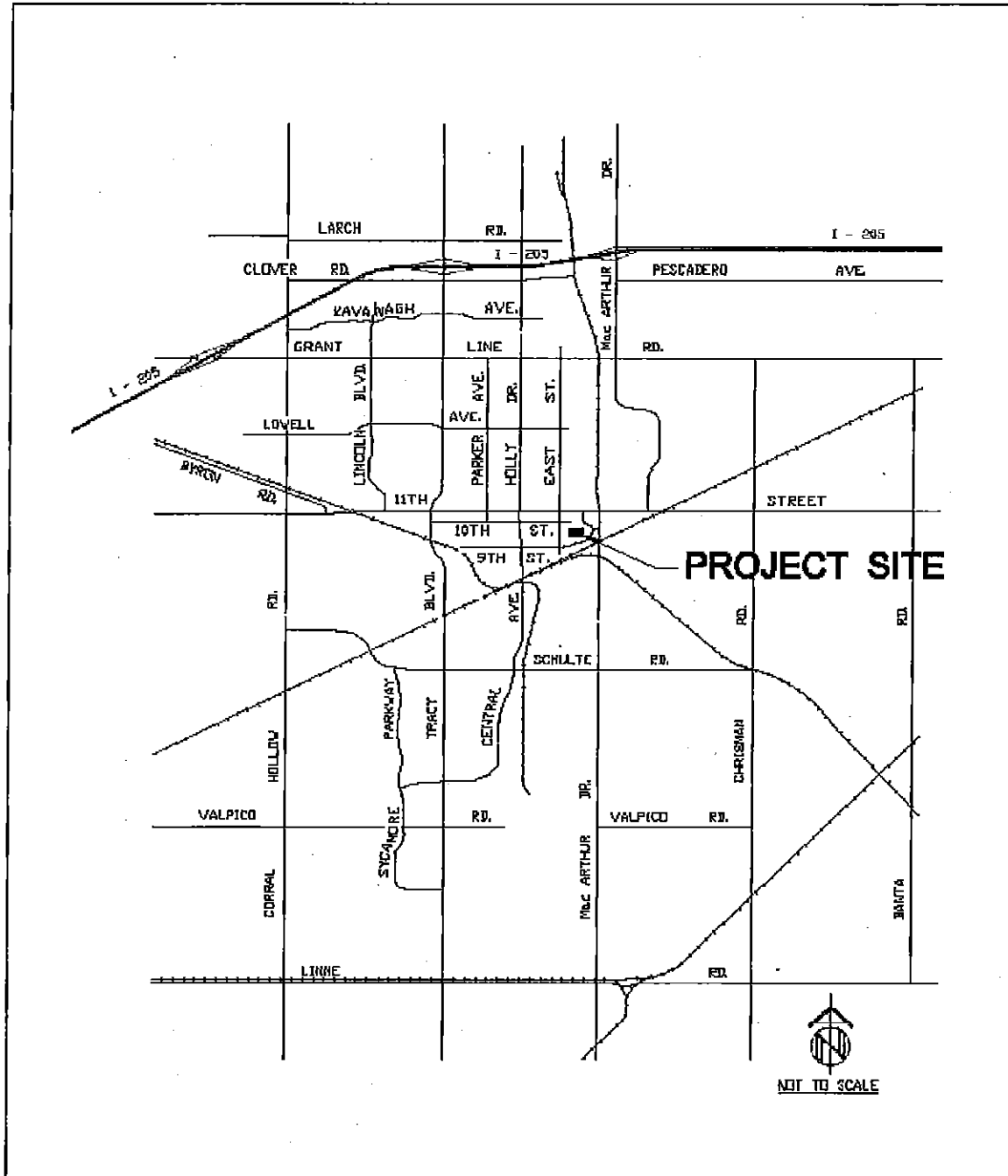
**Contractor's License Detail - License # 85895**

**⚠ DISCLAIMER:** A license status check provides information taken from the CSLB license database. Before relying on this information, you should be aware of the following limitations.

- CSLB complaint disclosure is restricted by law (B&P 7124.6) If this entity is subject to public complaint disclosure, a link for complaint disclosure will appear below. Click on the link or button to obtain complaint and/or legal action information.
- Per B&P 7071.17, only construction related civil judgments reported to the CSLB are disclosed.
- Arbitrations are not listed unless the contractor fails to comply with the terms of the arbitration.
- Due to workload, there may be relevant information that has not yet been entered onto the Board's license database.

<b>License Number</b>	<b>85895</b>	<b>Extract Date:</b> 6/23/2011
<b>Business information</b>	COMFORT AIR INC P O BOX 1969 STOCKTON, CA 95201	
<b>Entity:</b>	Business Phone Number:(209) 466-4601 Corporation	
<b>Issue Date</b>	04/22/1946	
<b>Expire Date</b>	11/30/2011	
<b>License Status</b>	This license is current and active. All information below should be reviewed.	
<b>Additional Status:</b>		
<b>Classifications:</b>	<b>CLASS</b>	<b>DESCRIPTION</b>
	C38	<u>REFRIGERATION</u>
	C36	<u>PLUMBING</u>
	C-4	<u>BOILER, HOT WATER HEATING AND STEAM FITTING</u>
	C16	<u>FIRE PROTECTION CONTRACTOR</u>
	C20	<u>WARM-AIR HEATING, VENTILATING AND AIR-CONDITIONING</u>
	C43	<u>SHEET METAL</u>
<b>Bonding:</b>	<b>CONTRACTOR'S BOND</b> This license filed Contractor's Bond number WCL1215486 in the amount of \$12,500 with the bonding company <u>OLD REPUBLIC SURETY COMPANY</u> . <b>Effective Date:</b> 01/01/2007 <u>Contractor's Bonding History</u>	
	<b>BOND OF QUALIFYING INDIVIDUAL</b> 1. This license filed Bond of Qualifying Individual number W150025617 for GAUT GREGORY ALLISON in the amount of \$12,500 with the bonding company <u>OLD REPUBLIC SURETY COMPANY</u> . <b>Effective Date:</b> 06/29/2009 <u>BQI's Bonding History</u>	
<b>Workers' Compensation:</b>	This license has workers compensation insurance with the <u>SEABRIGHT INSURANCE COMPANY</u> <b>Policy Number:</b> BB1102309 <b>Effective Date:</b> 07/01/2010 <b>Expire Date:</b> 07/01/2011 <u>Workers' Compensation History</u>	





# LOCATION MAP City of Tracy

RESOLUTION 2011-\_\_\_\_\_

AWARDING A CONSTRUCTION CONTRACT TO CHAMPION INDUSTRIAL CONTRACTORS, INC., OF MODESTO, CALIFORNIA, FOR THE HVAC REPLACEMENT – PARKS & COMMUNITY SERVICES BUILDING PROJECT – CIP 78119, AUTHORIZING A SUPPLEMENTAL APPROPRIATION OF \$171,165 FROM THE GENERAL PROJECT FUND 301, AND AUTHORIZING THE MAYOR TO EXECUTE THE CONTRACT

WHEREAS, The current Parks & Community Services building (P&CS) was built in 1977 as a police building, and since then, the original heating ventilating and air conditioning (HVAC) system has been retrofitted and upgraded multiple times with the change of the building use, and

WHEREAS, The existing HVAC unit and ductwork has exceeded its lifespan and needs to be replaced to effectively serve the occupants, and

WHEREAS, This project involves removal, disposal, and replacement of the existing old HVAC ductwork and high maintenance HVAC units located on the roof of the building, and

WHEREAS, The project was initially advertised for bid in May and all bids were rejected by City Council on June 7, 2011 because the lowest bidder withdrew due to a mistake in its bid. The second low bidder was also non-responsive because of their failure to attend the mandatory pre-bid conference. The third low bid was for \$434,138 which was higher than the engineer's estimate, and

WHEREAS, City Council authorized staff to re-advertise the project after updating the project specifications and contract documents, and

WHEREAS, The project was re-advertised for competitive bids on June 10 and June 17, 2011, and the following six bids were received for the project and publicly opened on June 23, 2011 with the following results:

<u>Contractor</u>	<u>Bid Amount</u>
• Comfort Air, Inc., Stockton, CA	\$335,170
• Champion Contractors, Inc, Modesto, CA	\$363,400
• J.H. Simpson Co, Stockton, CA	\$377,790
• Modern Air Mechanical, Merced, CA	\$393,535
• Bangar Contractors, Sacramento, CA	\$400,000
• KMS, Livermore, CA	\$408,228

WHEREAS, Comfort Air, Inc., of Stockton, California, the lowest monetary bidder, gave the City written notice that it made a clerical mistake in its bid and that it is withdrawing its bid in accordance with the provisions of the specifications, and the City Clerks office also received a letter of protest from the second lowest bidder Champion Industrial Contractors Inc., to reject the low bid submitted by Comfort Air, Inc., and

WHEREAS, Staff, in consultation with the City Attorney's office, has reviewed the withdrawal request and protest letter and has determined that the withdrawal request from the lowest bidder, Comfort Air, is reasonable and is within the five working days as required by the project specifications, and

WHEREAS, The anticipated cost of construction of this project, if awarded to Champion Industrial Contractors, Inc., is estimated as follows:

	Base Bid
Construction Bid	\$363,400
Contingency (10%)	\$ 36,340
Design	\$ 10,000
Design Support during Construction	\$ 6,000
Inspection (5%)	\$ 18,170
City wide Project Management	<u>\$ 42,255</u>
Total Construction Cost	\$476,165

WHEREAS, CIP 78119 is an approved Capital Improvement Project and funding in the amount of \$305,000 will be available in the FY11-12 budget. A supplemental appropriation in the amount of \$171,165 is needed from the general project Fund 301 to complete the replacement of the existing HVAC system, and staff estimates that approximately \$900,000 will be available from Fund 301 at the conclusion of FY11-12. The \$171,165 would come out of those estimated remaining funds;

NOW, THEREFORE, BE IT RESOLVED That City Council awards a construction contract to Champion Industrial Contractors, Inc., of Modesto, California in the amount of \$363,400 for construction of the HVAC Replacement – Parks & Community Services Building Project - CIP 78119, authorizes a supplemental appropriation in the amount of \$171,165 from the general project Fund 301, and authorizes the Mayor to execute the contract.

\*\*\*\*\*

The foregoing Resolution \_\_\_\_\_ was adopted by the Tracy City Council on the 19<sup>th</sup> day of July 2011, by the following vote:

AYES: COUNCIL MEMBERS:

NOES: COUNCIL MEMBERS:

ABSENT: COUNCIL MEMBERS:

ABSTAIN: COUNCIL MEMBERS:

\_\_\_\_\_  
MAYOR

ATTEST

\_\_\_\_\_  
CITY CLERK

AGENDA ITEM 1.B

REQUEST

**AWARD A CONSTRUCTION CONTRACT TO MCI ENGINEERING, INC, OF STOCKTON, CALIFORNIA, FOR THE CORRAL HOLLOW ROAD WIDENING (SCHULTE ROAD RAILROAD CROSSING) PROJECT - CIP 73103, AND AUTHORIZE THE CITY MANAGER TO EXECUTE THE CONTRACT**

EXECUTIVE SUMMARY

The widening of Corral Hollow Road between Old Schulte Road and Eleventh Street is tentatively scheduled to start in July 2012. The existing Union Pacific Railroad (UPRR) spur track on the Owens Illinois lead crossing, located just south of Old Schulte Road requires an upgrade for the widening of Corral Hollow Road from a four to a six-lane arterial. The first phase of work involves replacement of the rubber track bed at the crossing by UPRR, with the City providing traffic control and repaving support.

DISCUSSION

The UPRR Company has requested that the City of Tracy provide support to facilitate replacement of the railroad crossing south of Old Schulte Road. UPRR is ready to start their work by the first week of August 2011, and finish it by the second week of August 2011, prior to the start of the school year.

The City's scope of work for this project includes, but is not limited to, removal and installation of asphalt concrete pavement, grinding, saw cutting, overlaying, pavement markings and striping, construction detour and traffic control.

The project plans and specifications were prepared in-house by engineering staff. The project was advertised for competitive bids on July 1 and July 8, 2011 and the following four bids were received and publicly opened at 10:00 a.m., on July 12, 2011 with the following results:

<u>Bidder</u>	<u>Bid amount</u>
MCI Engineering, Inc.	\$ 67,770
Knife River Construction	\$ 87,455
Granite Construction Company	\$ 93,985
Teichert Construction	\$107,950

The lowest bid is from MCI Engineering, Inc., of Stockton, California. Staff has reviewed the lowest bid and completed the bid analysis. The bid is 15% lower than the engineer's estimate. The lowest bid is responsive and the bidder is responsible. MCI Engineering Inc., of Stockton, California has good references and has completed similar projects for other public agencies.

The total construction cost of this project if awarded to MCI Engineering, Inc., is as follows:

<u>Construction Cost</u>	<u>Base Bid</u>
Contractor's Bid for Construction	\$ 67,770
Contingency @ 10%	\$ 6,777
Design	\$ 5,200
Design Support During Construction	\$ 2,000
	\$ 6,777
Inspection (10%)	
City Wide Management	<u>\$ 21,000</u>
Total Construction Cost	\$102,747

#### STRATEGIC PLAN

This agenda item is a routine operational item and is not related to the City Council's Seven Strategic Plans.

#### FISCAL IMPACT

There will be no fiscal impact to the General Fund. Adequate funding is available from the Corral Hollow Road Widening Project - CIP 73103, to pay for this work.

#### RECOMMENDATION

That City Council, by resolution, award a construction contract for the widening of Corral Hollow Road improvements at the UPRR Company crossing south of Old Schulte Road - CIP 73103, to MCI Engineering, Inc., of Stockton, California, in the amount of \$67,770 and authorize the City Manager to execute the construction contract.

Prepared by: Zabih Zaca, Senior Civil Engineer  
Binh Nguyen, Associate Civil Engineer

Reviewed by: Kuldeep Sharma, City Engineer  
Andrew Malik, Development and Engineering Services Director

Approved by: Leon Churchill, Jr., City Manager

RESOLUTION 2011-\_\_\_\_\_

AWARDING A CONSTRUCTION CONTRACT TO MCI ENGINEERING, INC, OF STOCKTON, CALIFORNIA, FOR THE CORRAL HOLLOW ROAD WIDENING (SCHULTE ROAD RAILROAD CROSSING) PROJECT - CIP 73103, AND AUTHORIZING THE CITY MANAGER TO EXECUTE THE CONTRACT

WHEREAS, The UPRR Company has requested that the City of Tracy provide support to facilitate replacement of the railroad crossing south of Old Schulte Road, and

WHEREAS, The City's scope of work for this project includes, but is not limited to, removal and installation of asphalt concrete pavement, grinding, saw cutting, overlaying, pavement markings and striping, construction detour and traffic control, and

WHEREAS, The project was advertised for competitive bids on July 1 and July 8, 2011 and four bids were received and publicly opened at 10:00 a.m., on July 12, 2011, and

WHEREAS, The lowest bid is from MCI Engineering, Inc., of Stockton, California, and

WHEREAS, The lowest bid is responsive and the bidder is responsible, and

WHEREAS, The total construction cost of this project if awarded to MCI Engineering, Inc., is as follows:

<u>Construction Cost</u>	<u>Base Bid</u>
Contractor's Bid for Construction	\$ 67,770
Contingency @ 10%	\$ 6,777
Design	\$ 5,200
Design Support During Construction	\$ 2,000
Inspection (10%)	\$ 6,777
City Wide Management	<u>\$ 21,000</u>
Total Construction Cost	\$102,747

WHEREAS, There will be no fiscal impact to the General Fund. Adequate funding is available from Corral Hollow Road Widening Project - CIP 73103, to pay for this work;

NOW, THEREFORE, BE IT RESOLVED That City Council awards a construction contract for the widening of Corral Hollow Road improvements at the UPRR Company crossing south of Old Schulte Road, CIP 73103, to MCI Engineering, Inc., of Stockton California, in the amount of \$67,770.00 and authorize the City Manager to execute the construction contract.

\*\*\*\*\*

The foregoing Resolution \_\_\_\_\_ was adopted by the Tracy City Council on the 19<sup>th</sup> day of July 2011, by the following vote:

AYES:            COUNCIL MEMBERS:

NOES:            COUNCIL MEMBERS:

ABSENT:        COUNCIL MEMBERS:

ABSTAIN:       COUNCIL MEMBERS:

\_\_\_\_\_  
MAYOR

ATTEST

\_\_\_\_\_  
CITY CLERK



July 19, 2011

AGENDA ITEM 1.C

REQUEST

**ACCEPT CONFERENCE TRAVEL REPORT FROM THE TREASURER REGARDING ATTENDANCE AT THE CALIFORNIA ASSOCIATION OF COUNTY TREASURERS AND TAX COLLECTORS**

DISCUSSION

From June 15-16, 2011 I had the opportunity to attend the California County Treasurers and Tax Collectors conference in San Francisco. While I generally do not attend this conference I had been involved with two of the programs presented and the conference host waived any registration fees.

I have included for your information the agenda. My involvement included the California Legislative update, a keynote speaker, a general session on debt financing, and a session on fraud, electronic funds transfer and public acceptance of electronic transactions.

The legislative update was interesting in that during the presentation it was announced the Governor had vetoed the budget as presented the day before. Most legislation was concerning redevelopment, entitlements, school financing, redistricting and most all is being held up due to budget negotiations.

There was an interesting discussion on competitive versus negotiated sales on bond issues. Mostly the discussion centered on best practices as it relates to bundled providers providing financing for campaign bond issues. Issues such as how much value does the Financial Advisor bring, when to hire a F.A. (before a contribution), how complicated the debt issuance is, e.g. Taxable Bonds, Build America Bonds and the structure. A good discussion was presented on who should lead the bond campaign; the users, taxpayers or providers. All in all a good discussion with many points covered including assessed valuation projections and how formulas apply.

The Fraud panel spent time on internal controls, what to do with small departments, use of physical checks internally, people's habits and checks and balances.

This was a good conference and it allowed me to connect with other municipal Treasurers and service providers from around the State.

FISCAL IMPACT

The costs of travel and lodging were included in this year's budget.

RECOMMENDATION

That the City Council accept this Conference Travel Report.

Prepared by: Ray McCray, City Treasurer



# CACTTC CONFERENCE & VENDOR SHOW

JUNE 14 – 17, 2011 • MARRIOTT MARQUIS • SAN FRANCISCO, CALIFORNIA

## Tuesday, June 14, 2011

**8:00 AM–4:00 PM** **Vendor set up**  
**SPEAKER:** GES  
**LOCATION:** Golden Gate B

**9:30 AM–4:00 PM** **Golf Tournament**

**NOON–5:00 PM** **CACTTC Registration**

**6:30 PM–10:00 PM** **CACTTC Welcome Reception**  
**LOCATION:** View Lounge

## Wednesday, June 15, 2011

**7:30 AM–9:30 AM** **Breakfast**  
 (Vendor Exhibits Open)  
**LOCATION:** Golden Gate C

**8:30 AM–4:00 PM** **CACTTC Registration**  
**LOCATION:** Golden Gate Foyer

**9:30 AM–10:30 AM** **Legislative Committee**  
**SPEAKER:** SLGS  
**LOCATION:** Pacific A

**10:30 AM–11:30 AM** **Executive Committee**  
**LOCATION:** Pacific A

**11:30 AM–12:30 PM** **Lunch**  
**LOCATION:** Golden Gate C

**12:30 PM–1:00 PM** **Welcome**  
 Color Guard, Pledge, San Francisco BOS,  
 Introduction of Membership Table to Table  
**SPEAKER:** Karen Adams, Color Guard, SF BOS  
**LOCATION:** Golden Gate A

**1:00 PM–2:00 PM** **Key Note Speaker**  
 Mr. Porcelli will discuss the US growth outlook and the headwinds conspiring to keep growth low. He will address the inflation picture (both headline and core) and if/when/why the fed will need to react. He will also touch on other general economic topics and will welcome Q&A.  
**SPEAKER:** Tom Porcelli, RBC  
**MODERATOR:** Karen Adams  
**LOCATION:** Golden Gate A

**2:00 PM–2:30 PM** **Networking & Vendor Break**  
**LOCATION:** Golden Gate B

**2:30 PM–3:30 PM** **General Session**  
 James Lock is a Vice President with J.P. Morgan Treasury & Securities Services. As a senior advisor on the Treasury Services Global Advisory Solutions team, Lock works with his partners in sales and product to develop treasury solutions designed specifically to meet the strategic needs of public sector clients. His areas of specialty and expertise include transparency and control, cost reduction, risk mitigation, and constituent satisfaction, all key challenges that face public sector organizations.  
**SPEAKER:** James Lock, CTP, Vice President, J.P. Morgan Treasury & Securities Services  
**MODERATOR:** Dawn Langston  
**LOCATION:** Golden Gate A

**3:30 PM–4:30 PM** **General Session**  
 California Politics/Regulations  
**SPEAKER:** Paul Yoder, Karen Lange, SLGS  
**MODERATOR:** George Putris, San Francisco  
**LOCATION:** Golden Gate A

**4:30 PM–5:00 PM** **Vendor's Open**  
**LOCATION:** Golden Gate B

**5:45 PM–6:15 PM** **Begin Boarding Busses**  
**LOCATION:** Market Street Entrance

**6:00 PM–10:00 PM** **Evening Event**  
**Golf Awards & Annual Picture Offsite Event**  
 Set along San Francisco's historic waterfront, Teatro ZinZanni is a bewitching evening of European Cabaret and Cirque, Divas and Madmen, Spectacle and Sensuality with Live Music and a Gourmet Five-Course Dinner—set in the nightclub of your dreams!  
**LOCATION:** Teatro ZinZanni, Pier 27/29

## Thursday, June 16, 2011

**7:00 AM–9:00 AM** **Breakfast**  
 (Vendor Exhibits Open)  
**LOCATION:** Golden Gate C

**7:30 AM–3:00 PM** **CACTTC Registration**  
**LOCATION:** Golden Gate Foyer





## 9:00 AM–10:00 AM Key Note Speaker

**Kelley Crowley, Paralympic athlete**

Kelley is a life-long resident of the San Francisco Bay Area, having grown up in Menlo Park. Kelly currently works part-time for the San Mateo County Parks & Recreation Foundation. Kelly is also establishing Victory Sports Foundation, which supports San Francisco Bay Area athletes with disabilities who are in pursuit of success both on and off the field of play. Kelly works closely with The Hartford, founding sponsor of U.S. Paralympics® helping to positively change public attitudes and perceptions about disability.

**MODERATOR:** Lori Scott, Shasta  
**LOCATION:** Golden Gate A

## 10:00 AM–10:30 AM Networking & Vendor Break

**LOCATION:** Golden Gate B

## 10:30 AM–11:30 AM General Session

School District Debt Financing

- Pay to Play – packaging election services with underwriting or FA services
- Assessed Valuation Estimates – manipulation to get around the Prop 39 tax rate limits
- GO School Bonds - Negotiated vs. Competitive

**FINANCIAL ADVISOR:** David Leifer, Managing Director, KNN Public Finance

**UNDERWRITER:** Jeff Baratta, Managing Director, Piper Jaffrey

**BOND COUNSEL:** Greg Harrington, Partner, Orrick, Herrington & Sutcliffe

**MODERATOR:** Jordan Kauffman, Kern  
**LOCATION:** Golden Gate A

## 11:30 AM–1:15 PM Lunch

**LOCATION:** Golden Gate C

## 1:30 PM–2:30 PM General Session

Fraud/EFT's/Public Acceptance

**MODERATOR:** TBA

**LOCATION:** Golden Gate A

## 2:30 PM–3:00 PM Networking & Vendor Break

**LOCATION:** Golden Gate B

## 3:00 PM–4:00 PM General Session

**Muni Bonds: The Good, the Bad, and the Ugly**

While local agencies have accessed record low borrowing rates, headlines dwell on the problems facing local governments and the public debt market. The panel will touch on the new financial regulations affecting issuers, and talk about the bond market from both a buyer's and seller's perspective.

**PANELISTS:** David Moore, Director of Municipal Research American Century Investment Management  
John H. Knox, Partner, Orrick, Herrington & Sutcliffe, LLP  
Parker Colvin, Head, Municipal Underwriting, Stone & Youngberg, LLC

**MODERATOR:** Pauline Marx, San Francisco  
**LOCATION:** Golden Gate A

## 4:00 PM–5:00 PM CACTTC Business Meeting

TTC Roll Call

**SPEAKER:** Karen Adams, President

**LOCATION:** Golden Gate A

## 4:00 PM–5:00 PM Associate Members Business Meeting

**SPEAKER:** Wally Hall, Royal Bank of Canada

**LOCATION:** Walnut Room

## 6:30 PM–10:00 PM Evening Event

6:30 – 7:00

Welcome Reception

Hosted Bar

7:00

Dinner will begin being served

7:00 – 7:15

President's Message, Karen Adams, Merced

TTC

7:15 – 7:30

Acknowledgements

7:30 – 7:45

Introduction of 2011-12 officers & presentation of gifts

7:45 – 8:00

Presentation of Life Membership Awards

8:00 – 8:15

Installation of officers other than President

8:15 – 8:30

Installation of new President by outgoing President

8:30 – 10:00

Music by Lilan Kane & her Blues Band

**LOCATION:** Golden Gate C

AGENDA ITEM 3

REQUEST

**THAT COUNCIL CONDUCT A PUBLIC HEARING DECLARING THE EXISTENCE OF WEEDS, RUBBISH, REFUSE AND FLAMMABLE MATERIAL ON EACH OF THE PARCELS LISTED IN EXHIBIT "A" TO THIS AGENDA ITEM A NUISANCE; CONSIDER OBJECTIONS TO ABATEMENT OF SAID NUISANCE, AND ADOPT A RESOLUTION AUTHORIZING FIRE DEPARTMENT STAFF TO ORDER CONTRACTOR TO ABATE SAID NUISANCES**

EXECUTIVE SUMMARY

The Fire Department performs inspections on its own and after complaints are received from citizens regarding the existence of weeds, rubbish, refuse and flammable material on residential and commercial parcels. Abatement notices are sent to parcel owners within the City deemed by Fire Department staff to be a public nuisance and dangerous to the public health and safety.

The notice states the time and date of the Public Hearing to be conducted by the City Council to address any and all objections to the proposed abatement and, as necessary, authorize Fire Department staff to direct the City's contractor to abate parcels Council finds to be a nuisance.

DISCUSSION

Pursuant to Tracy Municipal Code, a Public Hearing is required prior to the abatement of any parcels. Sections 4.12.250 through 4.12.340 of the Tracy Municipal Code set forth the procedure for the City to abate weeds, rubbish, refuse and flammable material on private property.

On June 20, 2011, and June 28, 2011, pursuant to Tracy Municipal Code, Section 4.12.280, the Fire Department sent a notice to the property owner(s) listed in Exhibit "A" to this staff report. That notice required the said owner to abate weeds, rubbish, refuse and flammable material on his/her parcel within twenty days, and informed the property owner(s) that a Public Hearing would be conducted on July 19, 2011, where any protests regarding the notice to abate would be heard. The Tracy Municipal Code provides that upon failure of the owner, or authorized agent, to abate within 20 days from the date of notice, the City will perform the necessary work by private contractor and the cost of such work will be made a personal obligation of the owner, or become a tax lien against the property.

Under the provisions of Tracy Municipal Code, Section 4.12.290, the Fire Department will proceed at Council's direction with instructing the City's contractor to perform weed, rubbish, refuse and flammable material abatement on the parcels listed in Exhibit "A". Per the Tracy Municipal Code, property owners are liable for the cost of abatement and will be billed for the actual cost of the City contractor's services, plus a twenty-five percent administrative charge. All unpaid assessments will be filed with the San Joaquin County Auditor Controller's office to establish a lien on the property.

STRATEGIC PLAN

This agenda item is a routine operational item and does not relate to the Council's seven strategic plans.

FISCAL IMPACT

There is \$12,100 dollars budgeted for Fiscal Year 2011-2012, Grounds and Maintenance account 211-52150-252-00000, for contracting the abatement of weeds, rubbish, refuse and flammable material. There are sufficient funds at this time to accomplish abatement services.

RECOMMENDATION

That City Council conduct a Public Hearing to hear and consider any and all objections to the proposed abatement, and by resolution, declare the weeds, rubbish, refuse, and flammable material located at the parcels listed within Exhibit "A" to be a nuisance, and authorize the Fire Department to direct the City's contractor to abate such nuisance.

Prepared by: Gina Rodriguez, Administrative Assistant II

Reviewed by: Germane Friends, Division Chief

Approved by: Alford Nero, Fire Chief

Approved by: Leon Churchill Jr., City Manager

Attachment: Exhibit A - 2011 Weed Abatement Parcel List

RESOLUTION \_\_\_\_\_

DECLARING THE EXISTENCE OF WEEDS, RUBBISH, REFUSE AND FLAMMABLE MATERIAL ON THE PARCELS LISTED IN EXHIBIT "A", A NUISANCE AUTHORIZING FIRE DEPARTMENT STAFF TO ORDER CONTRACTOR TO ABATE

WHEREAS, On June 20, 2011 and June 28, 2011, pursuant to Tracy Municipal Code, Section 4.12.280, Fire Department staff mailed, via certified mail, a notice to the owners of record listed within Exhibit "A", that the existence of weeds, rubbish, refuse and flammable material on said parcel in the City of Tracy constitutes a nuisance and is dangerous to public health and safety of the inhabitants of the City pursuant to Section 4.12.260 of the Tracy Municipal Code, and

WHEREAS, The notices included an order to abate said nuisance within 20 days and informed the property owner(s) of their opportunity to appear and object to the abatement of such nuisance at a public hearing before the City Council on July 19, 2011, and

WHEREAS, The County Assessor's Office shows the mailing address for the owner(s) of record of the subject parcels as listed within Exhibit "A", and a notice to abate and the notice of the public hearing was sent in a timely manner to that address by certified mail, and

WHEREAS, Objections, if any, to said abatement have been heard and considered, and

WHEREAS, The Fire Department has \$12,100 allocated in the FY 2011-2012 budget for weed, rubbish, refuse and flammable material abatement;

NOW, THEREFORE, BE IT RESOLVED, That the City Council declares the weeds, rubbish, refuses and flammable material on the parcels listed within Exhibit "A" to be a nuisance and further authorizes Fire Department staff to order the City's contractor to abate the accumulation of weeds, rubbish, refuse and flammable materials on the listed parcels.

\*\*\*\*\*

The foregoing Resolution \_\_\_\_\_ was passed and adopted by the Tracy City Council on the \_\_\_\_\_ day of \_\_\_\_\_, 2011. by the following vote:

- AYES: COUNCIL MEMBERS:
- NOES: COUNCIL MEMBERS:
- ABSENT: COUNCIL MEMBERS:
- ABSTAIN: COUNCIL MEMBERS:

\_\_\_\_\_  
MAYOR

ATTEST:

\_\_\_\_\_  
CITY CLERK

**TRACY FIRE - 2011 WEED ABATEMENT LIST**

APN	SITUS ADDRESS	NAME/BUSINESS	MAILING ADDRESS	CITY	STATE	ZIP	BANK OWNED
248-690-01	Vacant Lot Darlene & Cose Lane	HRBD Investments LLC Etal	3674 Reflections Drive	Pleasanton	CA	94566	
248-690-02	Vacant Lot Darlene & Cose Lane	HRBD Investments LLC Etal	3675 Reflections Drive	Pleasanton	CA	94566	
248-690-03	Vacant Lot Darlene & Cose Lane	HRBD Investments LLC Etal	3676 Reflections Drive	Pleasanton	CA	94566	
248-690-04	Vacant Lot Darlene & Cose Lane	HRBD Investments LLC Etal	3677 Reflections Drive	Pleasanton	CA	94566	
248-690-05	Vacant Lot Darlene & Cose Lane	HRBD Investments LLC Etal	3678 Reflections Drive	Pleasanton	CA	94566	
248-690-06	Vacant Lot Darlene & Cose Lane	HRBD Investments LLC Etal	3679 Reflections Drive	Pleasanton	CA	94566	
248-690-07	Vacant Lot Darlene & Cose Lane	HRBD Investments LLC Etal	3680 Reflections Drive	Pleasanton	CA	94566	
233-045-03	450 W. 20th Street	William & Sarah Howard	2062 Rutledge Way	Stockton	CA	95207	
246-260-57	85 Phillip Court	Arwa Harvey	85 Phillip Court	Tracy	CA	95376	
234-160-04	435 Palm Circle	Recontrust Company NA	1757 Tapo Canyon Road SCW-88	Simi Valley	CA	93063	YES
212-170-31	3733 N. Tracy Blvd	Chevron USA	P.O. Box 1404	Houston	TX	77002	
232-380-02	1610 Autumn Meadow Lane	Gurmail & Armijit Singh	1585 Meridian Avenue	San Jose	CA	95125	
214-240-57	3460 Castle Court	Kristi Huerta	3460 Castle Court	Tracy	CA	95376	
214-190-27	891 Scarlett Place	Bonnie Rae Graham	891 Scarlett Court	Tracy	CA	95376	
246-230-47	1030 Sultana Drive	Sandra Knight	1030 Sultana Drive	Tracy	CA	95376	
246-170-57	1149 Ballard Court	David Reed	5504 Felicia Avenue	Livermore	CA	94550	
246-260-20	125 Machado Court	Federal National Mortgage Assn.	1000 Technology Drive MS 314	Ofallon	MD	63368	YES

**Owner contacted Fire Administration and stated they are in the process of abating the property. Final re-inspection date given of July 18, 2011.**

AGENDA ITEM 4

REQUEST

**PUBLIC HEARING TO CONSIDER (1) APPROVING THE ENGINEER'S ANNUAL LEVY REPORT AND (2) ORDERING THE LEVY AND COLLECTION OF ASSESSMENTS FOR TRACY CONSOLIDATED LANDSCAPE MAINTENANCE DISTRICT; AND (3) AUTHORIZING THE BUDGET OFFICER TO MAKE NECESSARY BUDGET ADJUSTMENTS**

EXECUTIVE SUMMARY

It is recommended that the City Council approve the annual Tracy Consolidated Landscape Maintenance District (TCLMD) Engineer's Report (which received preliminary approval on June 21, 2011), and authorize the levy and collection of assessments within the TCLMD. The assessments pay for improvements within the public right-of-way such as median, small parks, and streetscape aligned with neighborhoods. Expected revenue and expenditures are \$3,695,697. Revenue from the levy of assessments will be \$2,472,018. The remaining District revenues will be \$150,000 from the Drainage Fund, \$232,854 from General Fund, \$190,000 from the Gas Tax, and \$650,825 from zone reserves<sup>1</sup>.

DISCUSSION

Since the formation of the Tracy Consolidated Landscape Maintenance District (TCLMD), the City Council has annually reviewed and approved assessments based on the Engineer's Annual Levy Reports. Most recently, the City Council preliminarily approved the annual assessments proposed in the Engineer's Report presented to Council on June 21, 2011.

The purposes of this agenda item are for the City Council to: (1) hear and consider public comments pertaining to the annual Engineer's Report, (2) approve the final Engineer's Report as presented to, or modified by, Council; and (3) order the levy and collection of assessments within the TCLMD for fiscal year 2011/2012.

ASSESSMENT LEVIES

The maximum assessment rates, summarized in the Engineer's Report, include an "assessment formula" to allow for annual adjustments to the maximum assessment rates. This formula allows the maximum rates to be increased annually by the lesser of: three percent (3%), or the percentage increase of the applicable Consumer Price Index (CPI). The percentage difference for the CPI for the San Francisco-Oakland-San Jose Area applicable for fiscal year 2010/2011 was 1.5%. Therefore, the maximum assessment rates allowed for fiscal year 2011/2012 will increase 1.5% over the prior year's maximum assessment rates.

---

<sup>1</sup> A portion of assessments is set aside each year as "reserves" for cyclical maintenance such as park renovation or tree pruning since the cost of these services can not reasonably be collected in a single year. Reserves may also be used to fund shortfalls within Zones—for instance, when the inflation rate for services exceeds the inflation rate of levied assessments.



Because all the proposed assessment rates for fiscal year 2011/2012 are less than or equal to the maximum rates previously approved by voters, no ballot proceedings are required.

Based upon the estimated costs and expenditures to maintain the landscaping and appurtenant improvements within the TCLMD, staff recommends the approval of the assessment rates found in Section IV, Appendix A of the Engineer's Report for fiscal year 2011/2012. Of the forty-one zones, twenty-one zones would be assessed the maximum assessment rates allowed for fiscal year 2011/2012, thirteen zones would be assessed at a level below their maximum rate due to lower operating costs, and seven zones will not be assessed due to a Home Owners Association providing maintenance, adequate reserves, or no improvements.

#### STRATEGIC PLAN:

This agenda item supports the organizational effectiveness strategic plan and specifically implements the following goal and objectives:

Goal 3: Preserve and maintain existing community assets

Objective 3a: To fund maintenance and replacement of community amenities

#### FISCAL IMPACT

If the City Council approves the recommended budgets and assessments, the total revenue from the levy of assessments will be \$2,472,018. The remaining District revenues would be \$150,000 from the Drainage Fund<sup>2</sup> to cover the costs of storm channel related improvements, \$232,854 from General Fund support for improvements that are largely general benefit, \$190,000 from the Gas Tax support for zones that have arterial, median and right-of-way landscaping, and \$650,825 from zone reserves. The total cost to maintain the TCLMD for fiscal year 2011/2012 is estimated to be \$3,695,697.

#### RECOMMENDATION

It is recommended that the City Council approve, by resolution, the final Engineer's Report; order the levy and collection of assessments for the TCLMD; and authorize the Budget Officer to make necessary adjustments to the City budget.

Prepared by: Anne Bell, Management Analyst II, Public Works Department

Reviewed by: Kevin Tobeck, Director of Public Works

Approved by: R. Leon Churchill, Jr., City Manager

Attachments: Final Engineer's Report

---

<sup>2</sup> The \$150,000 figure represents a \$94,000 reduction from Storm Drainage Enterprise funds. Assessment contributions will be made toward channel way landscape maintenance by Zones that receive a specific benefit of the channel way landscape.

RESOLUTION \_\_\_\_\_

APPROVING THE ENGINEER'S REPORT REGARDING THE PROPOSED LEVY AND COLLECTION OF ASSESSMENTS FOR THE TRACY CONSOLIDATED LANDSCAPE MAINTENANCE DISTRICT, FISCAL YEAR 2011/2012, PURSUANT TO THE PROVISIONS OF THE LANDSCAPING AND LIGHTING ACT OF 1972

WHEREAS, The City Council of the City of Tracy (hereinafter referred to as the "City") did by previous Resolution order the Engineer, WILLDAN Financial Services, to prepare and file an Engineer's Report for the District known and designated as the Tracy Consolidated Landscape Maintenance District (hereafter referred to as the "Districts") in accordance with *Article 4 of Chapter 1 of Part 2 of Division 15 of the California Streets and Highways Code, commencing with Section 22565*, in connection with the proposed levy and collection of assessments related thereto for the fiscal year commencing July 1, 2011 and ending June 30, 2012, and

WHEREAS, Said Engineer's Report was filed with the City Clerk of the City of Tracy and upon review of the Report, the City Council had, by resolution, declared its intention to levy and collect assessments within the District for fiscal year 2011/2012 and fixed July 19, 2011 as the public hearing date to accept public comment and testimony regarding the District and proposed assessments in accordance with *Section 22624 of Chapter 3 of Part 2 of Division 15 of the California Streets and Highways Code*, and

WHEREAS, The City Council hereby finds that the levy has been spread in accordance with the special benefits received from the improvements, operation, maintenance and services to be performed, as set forth in said Report, and

WHEREAS, The Engineer's Report was completed and finalized after adoption of the City's Fiscal Year 2011/2012 Budget and minor adjustments are required to reconcile the Budget and Engineer's Report;

NOW, THEREFORE, BE IT RESOLVED, That the City Council hereby resolves, orders and determines as follows:

1. The above recitals are true and correct.
2. The Engineer's Report as previously presented or as modified by direction of the City Council shall consist of the following:
  - a) A description of the District and improvements including all Zone designations and a diagram of the District Boundaries.
  - b) The annual budget (costs and expenses of services, operations and maintenance) for each Zone.

- c) A description of the method of apportionment resulting in an assessment rate per levy unit within said District and Zones for fiscal year commencing July 1, 2011 and ending June 30, 2012.
  - d) Assessment Roll identifying the special benefit assessment proposed for each assessed parcel within the District.
3. The Report as presented or as modified by City Council action is hereby approved. Said Report as presented or as modified is ordered to be filed in the Office of the City Clerk as a permanent record and to remain open to public inspection.
  4. The Budget Officer is authorized to make necessary adjustments to the City's Budget to reconcile the Budget and the Engineer's Report.
  5. The City Clerk shall certify to the passage and adoption of this Resolution and the minutes of this meeting shall so reflect the presentation and final approval of the Report.

\*\*\*\*\*

The foregoing Resolution \_\_\_\_\_ was adopted by the City Council of the City of Tracy on the 19th day of July, 2011, by the following vote:

AYES:            COUNCIL MEMBERS:  
NOES:            COUNCIL MEMBERS:  
ABSENT:        COUNCIL MEMBERS:  
ABSTAIN:       COUNCIL MEMBERS:

\_\_\_\_\_  
Mayor

ATTEST:  
  
\_\_\_\_\_  
City Clerk

RESOLUTION \_\_\_\_\_

ORDERING THE LEVY AND COLLECTION OF ASSESSMENTS WITHIN  
THE TRACY CONSOLIDATED LANDSCAPE MAINTENANCE DISTRICT  
FOR FISCAL YEAR 2011/2012

WHEREAS, The City Council of the City of Tracy (hereinafter referred to as the "City Council") did by previous resolution, pursuant to the provisions of *The Landscaping and Lighting Act 1972, Part 2 of Division 15 of the California Streets and Highways Code, commencing with Section 22500* (hereinafter referred to as the "Act"), initiate proceedings and declare its intention to levy special benefit assessments against parcels of land within the Tracy Consolidated Landscape Maintenance District (hereinafter referred to as the "District") for the fiscal year commencing July 1, 2011 and ending June 30, 2012 to pay the costs and expenses of operating, maintaining, servicing landscaping and appurtenant facilities located within the District, and

WHEREAS, The designated Assessment Engineer has prepared and filed with the City Clerk of the City of Tracy and the City Clerk has presented to the City Council the Engineer's Annual Levy Report (hereinafter referred to as the "Report") in connection with the proposed levy and collection of special benefit assessments upon eligible parcels of land within the District, and the City Council did, by previous resolution, approve such Report, and

WHEREAS, The City Council desires to levy and collect assessments against parcels of land within the District for the fiscal year commencing July 1, 2011 and ending June 30, 2012, to pay the costs and expenses of operating, maintaining and servicing landscaping and appurtenant facilities located within the District;

NOW, THEREFORE, BE IT RESOLVED, That the City Council hereby resolves, orders and determines as follows:

1. The above recitals are true and correct.
2. Following notice duly given, the City Council has held a full and fair Public Hearing regarding its Resolution approving or amending the Report prepared in connection herewith; the levy and collection of assessments, and considered all oral and written statements, protests and communications made or filed by interested persons.
3. Based upon its review (and amendments, as applicable) of the Report, a copy of which has been presented to the City Council and which has been filed with the City Clerk, the City Council hereby finds and determines that:
  - a) The land within the District will receive special benefit by the operation, maintenance and servicing of landscaping and appurtenant facilities within the boundaries of the District.
  - b) The District includes all of the land receiving such benefit.

- c) The net amount to be assessed upon the lands within the District has been apportioned by a formula and method which fairly distributes the net amount among the eligible parcels in proportion to the special benefit to be received by each parcel from the improvements and services for the fiscal year commencing July 1, 2011 and ending June 30, 2012.
  - d) The proposed special benefit assessments calculated and apportioned for fiscal year 2011/2012 are consistent with the previously adopted Rate and Method approved by the property owners within the District in accordance with the provisions of the California Constitution Article XIID.
4. The Report and assessments as presented to the City Council and on file with the City Clerk are hereby confirmed as filed.
  5. The City Council hereby orders the proposed improvements to be made, which improvements are briefly described as the maintenance, operation, administration and servicing of the improvements including turf, ground cover, shrubs and trees, irrigation systems, water features, drainage systems, and all appurtenant facilities related thereto or that may be authorized pursuant to the provisions of the Act.
  6. The County Auditor of San Joaquin County shall enter on the County Assessment Roll opposite each parcel of land the amount of levy, and such levies shall be collected at the same time and in the same manner as the County taxes are collected. After collection by the County, the net amount of the levy shall be paid to the City Treasurer.
  7. The City Treasurer shall deposit all money representing assessments collected by the County for the District to the credit of a fund for the Tracy Consolidated Landscape Maintenance District, and such money shall be expended only for the maintenance, operation and servicing of the landscaping, parks and appurtenant facilities as described in the Report.
  8. The adoption of this resolution constitutes the District levy for the fiscal year commencing July 1, 2011 and ending June 30, 2012.
  9. The City Clerk or their designee is hereby authorized and directed to file the levy with the County Auditor upon adoption of this resolution.

Resolution \_\_\_\_\_  
Page 3

\*\*\*\*\*

The foregoing Resolution \_\_\_\_\_ was adopted by the City Council of the City of Tracy on the 19th day of July, 2011, by the following vote:

AYES: COUNCIL MEMBERS:

NOES: COUNCIL MEMBERS:

ABSENT: COUNCIL MEMBERS:

ABSTAIN: COUNCIL MEMBERS:

\_\_\_\_\_  
Mayor

ATTEST:

\_\_\_\_\_  
City Clerk



## **City of Tracy**

# **Tracy Consolidated Landscape Maintenance District**

## **2011/2012 ENGINEER'S REPORT**

**Intent Meeting: June 21, 2011**

**Public Hearing: July 19, 2011**

27368 Via Industria  
Suite 110  
Temecula, CA 92590  
T 951.587.3500 | 800.755.6864  
F 951.587.3510

[www.willdan.com/financial](http://www.willdan.com/financial)



# ANNUAL ENGINEER'S REPORT AFFIDAVIT

## Tracy Consolidated Landscape Maintenance District

City of Tracy

San Joaquin County, State of California

This Report describes the Consolidated District and all relevant zones therein including the improvements, budgets, parcels and proposed assessments to be levied for fiscal year 2011/2012, as they existed at the time of the passage of the Resolution of Intention. Reference is hereby made to the San Joaquin County Assessor's maps for a detailed description of the lines and dimensions of parcels within the District. The undersigned respectfully submits the enclosed Report as directed by the City Council.

Dated this 19<sup>th</sup> day of July, 2011

Willdan Financial Services  
Assessment Engineer  
On Behalf of the City of Tracy

By: Stacey Reynolds  
Stacey Reynolds, Project Manager

By: Richard Kopecky  
Richard Kopecky  
R. C. E. # 16742





# TABLE OF CONTENTS

<i>I. OVERVIEW</i> .....	1
A. INTRODUCTION .....	1
B. HISTORICAL BACKGROUND .....	3
<i>II. DESCRIPTION OF THE DISTRICT AND SERVICES</i> .....	5
<i>III. METHOD OF APPORTIONMENT</i> .....	9
A. GENERAL .....	9
B. ASSESSMENT METHODOLOGY .....	9
C. LAND USE CLASSIFICATIONS .....	10
D. ASSESSMENT ADJUSTMENT FORMULA TO OFFSET INFLATION .....	13
<i>IV. DISTRICT BUDGET</i> .....	14
A. DESCRIPTION OF BUDGET ITEMS .....	14
<i>APPENDIX A – BUDGET FISCAL YEAR 2011/2012</i> .....	A
<i>APPENDIX B – IMPROVEMENT AREAS AND DESCRIPTIONS</i> .....	B
<i>APPENDIX C – ZONE DESIGNATIONS</i> .....	C
<i>APPENDIX D – 2011/2012 ASSESSMENT ROLL</i> .....	D

## I. OVERVIEW

---

### A. Introduction

Since 1985 the City of Tracy (hereafter referred to as "City"), under the provisions of the *Landscaping and Lighting Act of 1972, Part 2 of Division 15 of the California Streets and Highways Code* (hereafter referred to as the "1972 Act") has annually conducted a public hearing and levied assessments on the County tax roll for the maintenance and operation of specific landscape improvements that benefit the properties assessed.

This Engineer's Report for the **Tracy Consolidated Landscape Maintenance District** (hereafter referred to as "District") has been prepared pursuant to *Section 22622, in accordance with Article 4 (commencing with Section 22565) of Chapter 1 of the 1972 Act*. This report provides a description of the District, any proposed annexations or modifications to the District, any substantial changes to the improvements, and the proposed budgets and assessments for the period of July 1, 2011 through June 30, 2012. The District is currently divided into thirty-nine (39) benefit zones (hereafter referred to as "Zones"). The costs of providing the improvements within each Zone are budgeted separately and the properties within each Zone are annually assessed for their proportional special benefit.

Prior to fiscal year 2003/2004, the City levied annual assessments for landscape improvements through three separate districts identified as:

- ◇ *Tracy Landscape and Lighting Assessment District 8501* formed in 1985;
- ◇ *Tracy Landscape and Lighting Assessment District 8801* formed in 1988; and,
- ◇ *Tracy Landscape and Lighting Assessment District 9802* formed in 1998.

Each of these original districts was formed with various Zones to identify specific areas of improvements and properties benefiting from those improvements. By fiscal year 2002/2003, the three original districts included thirty (30) different Zones. Each Zone incorporated specific improvements that were established as part of developing the properties within the Zones or were installed for the benefit of those properties.

In fiscal year 2003/2004 the City consolidated the three existing districts into a single district pursuant to Section 22605 (d) of the 1972 Act and established the Tracy Consolidated Landscape Maintenance District. As part of the consolidation, the improvements associated with various Zones were closely evaluated and it was determined that in some areas, the special benefits to properties could be more refined by expanding the existing thirty (30) Zones to thirty-seven (37) Zones. This Zone restructuring involved splitting three large Zones into two or more smaller Zones. Neither the reorganization of the Zone structure nor the consolidation process changed the method of apportionment or the maximum assessment rates previously approved by the property owners.

In fiscal year 2007/2008, the City approved the annexation of The Rite-Aid Retail Store Project into the District as Zone No. 40. The annual assessments for each lot, parcel and subdivision of land within this Zone will be calculated utilizing the method of apportionment previously established for the District and are made pursuant to the 1972 Act and the substantive and procedural provisions of the California Constitution.

In fiscal year 2010/2011, the City approved the annexation of The Islamic Center into the District as Zone No. 41. The annual assessments for each lot, parcel and subdivision of land within this Zone will be calculated utilizing the method of apportionment previously established for the District and are made pursuant to the 1972 Act and the substantive and procedural provisions of the California Constitution.

The proposed assessments described in this Report are based on the estimated costs associated with the regular annual maintenance, operation and servicing of landscape improvements within each Zone. The total cost of these improvements are proportionately spread to only the properties within each respective Zone based on a method of apportionment that reflects the direct and proportional special benefits to each property. In addition to the regular annual maintenance of the landscape improvements, various Zone budgets include the collection of funds associated with specific long-term maintenance and rehabilitation programs identified as: Tree Maintenance Programs; Streetscape Revitalization and Rehabilitation Program; and Park Rehabilitation and Renovation Program. The funds collected for these programs are proportionally collected from only those Zones for which these programs are provided.

The word "parcel", for the purposes of this Report, refers to an individual property assigned its own Assessment Parcel Number by the San Joaquin County Assessor's Office. The San Joaquin County Auditor/Controller uses Assessment Parcel Numbers and specific Fund Numbers to identify, on the tax roll, properties assessed for special district benefit assessments.

At a noticed annual public hearing, the City Council will consider all public comments and written protests regarding the District. The City Council will review the Engineer's Annual Report and may order amendments to the Report or confirm the Report as submitted. Following final approval of the Report and confirmation of the assessments, the Council will order the levy and collection of assessments for fiscal year 2011/2012 pursuant to the Act. In such case, the assessment information will be submitted to the County Auditor/Controller for inclusion on the property tax roll for each parcel in fiscal year 2011/2012. If any parcel submitted for collection is identified by the County Auditor/Controller to be an invalid parcel number for the current fiscal year, a corrected parcel number and/or new parcel numbers will be identified and resubmitted to the County. The assessment amount to be levied and collected for the resubmitted parcel or parcels shall be based on the method of apportionment and assessment rate approved by the City Council.

## B. Historical Background

The District and the Zones therein have been established pursuant to the 1972 Act and the City Council annually conducts a public hearing to accept property owner and public comments and testimony, to review the Engineer's Report and approve the annual assessments to be levied on the County tax roll for that fiscal year. All assessments approved by the City Council have been prepared in accordance with the 1972 Act and in compliance with the provisions of the *California Constitution Article XIID* (hereafter referred to as the "Constitution"), which was enacted with the passage of Proposition 218 in 1996.

In fiscal year 1997/1998 the special benefit assessments necessary to maintain the improvements within district 8501 and district 8801 were presented to the property owners within these districts for approval pursuant to Article 4 of the Constitution. Upon conclusion of the public hearing on July 1, 1997, all returned property owner protest ballots were tabulated and it was determined that majority protest did not exist. The assessment approved by the property owners established an initial maximum assessment rate for each Zone and included the assessment range formula currently applied to all District Zones.

In fiscal year 1998/1999, the City initiated proceedings and conducted the required public hearing for the formation of district 9802 and concurrently balloted property owners for the proposed assessments in accordance with the Constitution. The tabulation of the ballots indicated that a majority protest did not exist and the property owners approved the imposition of the special benefit assessments (including an inflationary adjustment). The assessments approved by the property owners were confirmed and adopted by the City Council on February 3, 1998.

In fiscal year 2000/2001, the City again initiated proceedings and conducted the required public hearings and property owner protest ballot proceedings for the formation and concurrent annexation of specific territories to district 9802 (identified in this report as Zones 29, 30 and 31). The City Council confirmed and adopted the property owner approved assessments and inflationary formula on October 5, 1999. In similar but separate proceedings, additional Zones were annexed to district 9802 (identified as Zones 23, 27, 28, 32, 33 and 34). The assessments and inflationary formula approved by the property owners were confirmed by the City Council on August 1, 2000.

In fiscal year 2001/2002 the City once again initiated proceedings and conducted the required public hearing and property owner protest ballot proceedings for the establishment of a new Zone within district 9802, known as Ryland Junction (identified in this report as Zone 35). The proposed assessments and inflationary adjustment approved by the property owner balloting were confirmed by the City Council on February 6, 2001.

In fiscal year 2003/2004 the City approved the consolidation of the three previously existing districts (8501, 8801 and 9802) into the existing single consolidated District (Tracy Consolidated Landscape Maintenance District). This consolidation proceeding

did not change the previously approved property owner assessments and inflationary formula, but as part of the consolidation proceedings, some existing Zones were divided into more than one zone (re-engineered) to better reflect the special benefits each parcel receives from the District improvements and services (Thirty Zones were redefined to establish thirty-seven Zones).

In conjunction with the consolidation and re-engineering proceedings, the City also initiated and conducted a property owner protest ballot proceeding for a proposed assessment increase in nineteen Zones (Designated as Zones 1, 2, 3, 7, 8, 9, 10, 11, 14, 15, 16, 17, 18, 21, 22, 26, 29, 34 and 35). Majority protest existed in all but four of the Zones. Based on the ballot tabulations the City Council approved the proposed assessment increase for Zones 1, 18, 26 and 34 that had been approved by the property owners.

In fiscal year 2006/2007, the City initiated and conducted a property owner protest ballot proceeding for a proposed assessment increase in Zones 17 and 30. No protest existed. The proposed assessments and inflationary adjustment approved by the property owner balloting for these two zones were confirmed by the City Council on August 15, 2006.

In fiscal year 2007/2008, the City approved the annexation of the Rite-Aid Retail Store Project into the District as Zone No. 40.

In fiscal year 2007/2008, the City initiated and conducted a property owner protest ballot proceeding for a proposed assessment increase in Zone 9. The proposed assessment increase was not approved by property owners; therefore, the maximum assessment rate for Zone 9 remained the same as previously approved, adjusted annually for inflation.

In fiscal year 2010/2011, the City approved the annexation of the Islamic Center into the District as Zone No. 41. The District is now comprised of thirty-nine Zones.

Although the District is currently comprised of thirty-nine (39) Zones, not all Zones are levied an assessment each year, there are some cases where the improvements for a Zone are maintained by an association (as is the case with the Redbridge development, Zone 25) or, the improvements have not been installed or dedicated to the City for maintenance. Likewise, not all the costs associated with maintaining District improvements are assessed to properties as special benefit assessments. In some Zones, portions of the improvements are considered general benefit and are funded by City General Fund contributions. Some of the landscape improvements within various zones, such as channelways, are maintained in conjunction with other City activities. The maintenance and improvements for these channelways are funded in whole or in part by specific revenue sources available to the City such as the City Drainage Fund. However, the City Drainage Fund is used primarily to support the drainage function of these facilities. The landscape improvements may be funded in part by the City Drainage Fund and Zone Assessments.



## **II. DESCRIPTION OF THE DISTRICT AND SERVICES**

The District and assessments provide for the continued maintenance, servicing, administration and operation of specific landscaped areas and associated appurtenances for each of the thirty-nine (39) Zones in the District. It has been determined that the assessed parcels within each Zone receive special benefits from various landscape improvements that may include, but are not limited to: ground cover, turf, shrubs, trees, irrigation systems, drainage and electrical systems, masonry walls or other fencing, entryway monuments or other ornamental structures, recreational equipment, hardscapes and any associated appurtenances within medians, parkways, dedicated easements, channel-ways, parks or open space areas within each Zone. Services provided include the necessary operations, administration, and maintenance required to keep the improvements in a healthy, vigorous, and satisfactory condition or is necessary or convenient for the maintenance of the improvements. The continued maintenance of these improvements shall be budgeted and reviewed each fiscal year and fully or partially funded through the annual assessments. A listing of the improvement areas associated with each Zone is shown in Appendix B.

All assessable parcels identified as being within each Zone share in both the cost and the benefits of the improvements. The costs and expenses associated with the improvements in each Zone are equitably spread among all benefiting parcels within that Zone and only parcels that receive special benefit from the improvements are assessed in proportion to benefit received. The funds collected from the assessments are dispersed and used for the services and operation provided within the District. Properties receive the following special benefits from the District landscape improvements:

- Enhanced desirability of properties through association with the improvements and the aesthetic value of green space within the area.
- Improved aesthetic appeal of properties providing a positive representation of the area.
- Enhanced adaptation of the urban environment within the natural environment from adequate green space and landscaping.
- Environmental enhancement through improved erosion resistance, dust and debris control and reduced noise and air pollution.
- Increased sense of pride in ownership of property resulting from well-maintained improvements associated with the properties.
- Reduced vandalism and criminal activity resulting from well-maintained surroundings and amenities.
- The special enhancements of the properties that results from the above benefits.

The proposed budgets and maintenance costs for various Zones may include long-term maintenance programs referred to as:

- Tree Maintenance Programs (Arterial and Parkway Street Tree Maintenance);
- Streetscape Revitalization and Rehabilitation Program; and,
- Park Rehabilitation and Renovation Program.

The total amount to provide these programs in each Zone where these services apply is greater than can be conveniently raised from a single annual assessment and the estimated costs of these programs for each Zone shall be raised and collected in installments as part of the annual assessments.

The City developed these programs to fund periodic and programmed maintenance, renovation, rehabilitation, replacement and revitalization of the District improvements. The City has carefully reviewed each of the associated program costs and the corresponding collection of funds has been proportionately spread to each parcel based on special benefits received from the services to be rendered within their Zone over an extended period.

### **Tree Maintenance Programs**

The Tree Maintenance program may include both routine and emergency maintenance for the District street-trees. In The Zones assessed for this program the following may apply:

1. Parkway street-tree maintenance, targets the trees associated with individual properties within the District installed by the City or developer that are located in the public right-of-way or City easement which the District is responsible for maintaining. This program addresses two specific maintenance issues:
  - Regular trimming and pruning of the street-trees. This program is designed to trim and prune all street-trees within the applicable Zones on a five-year rotation or as needed to ensure the health and growth of the trees.
  - Removal and replacement of the street-trees. The program provides for the removal and replacement of damaged or diseased trees as needed, or removal of trees whose growth has or will potentially cause damage to existing structures such as fences or sidewalks. This program may also include the replacement or repair of surrounding improvements as needed.
2. Arterial-tree maintenance, targets the trees associated with the parkways and medians on the arterial streets adjacent to or surrounding the Zones. Similar to the parkway street-tree program, this program addresses two specific maintenance issues:
  - Regular trimming and pruning of the arterial-trees, which includes trimming and pruning of the arterial-trees as needed to ensure the health and growth of the trees.
  - Removal and replacement of the arterial-trees, including the removal or replacement of damaged or diseased trees as needed, or removal of trees whose

growth has or will potentially cause damage to existing landscape improvements, sidewalks or curbs. This program may include the replacement or repair of surrounding improvements as needed.

Assessments for the tree maintenance program shall be collected from only those parcels and Zones identified as receiving special benefit from each of the specific services provided. Each parcel within the District that benefits from the various tree maintenance services is assessed on an annual installment basis to meet its proportional share of the cost and expenses associated with the tree maintenance, which is planned every five years.

### **Streetscape Revitalization and Rehabilitation Program**

The Streetscape Revitalization and Rehabilitation program includes, but is not limited to the following and may include routine or emergency maintenance.

1. Removal and replacement of existing dead/dying plant materials within the medians and parkway landscaped areas.
2. Removal of existing plant materials and replacement with new plant material or non-plant materials within the medians and parkway landscaped areas.
3. Upgrades or renovation to the irrigation or drainage systems, electrical systems or metering systems, hardscape improvements associated with the landscaping such as fencing, sidewalks and curbs, stamped concrete or soil.

Assessments for the streetscape program shall be collected from only those parcels and Zones identified as receiving special benefit from parkway and median landscaped areas. Each parcel within the District that benefits from the streetscape revitalization and rehabilitation services is assessed on an annual installment basis to meet its proportional share of the cost and expenses associated with the program, which is planned every ten years. This program is designed to ensure the long-term maintenance of all streetscape landscaping within the District.

### **Park Rehabilitation and Renovation Program**

Clearly, there are specific costs associated the annual and regular maintenance of park improvements and facilities which are included in the annual maintenance expenses of those Zones that benefit from the parks associated with the Zone. However, the cost of periodically repairing, replacing and upgrading the landscaping and facilities within these parks cannot be reasonably collected in a single annual assessment. Therefore, the City has established a long-term park rehabilitation and renovation program that includes the design repair and reconstruction of parks within the District. The program anticipates revitalization design in the 13th year of a park's life, with the revitalization occurring in the 15th year. Each parcel within the District that benefits from the park rehabilitation and renovation services is assessed on an annual installment basis to meet its proportional share of the cost and expenses associated with the program, which is planned every fifteen years.



The costs of providing for the annual and regular maintenance of the landscape improvements as well as the long-term maintenance programs for the District have been identified as a special benefit to properties within the District. Although the location of the improvements may be visible to properties outside the District or to the public at large, the improvements have been installed and are maintained for the benefit of properties within the District and there is no quantifiable general benefit from the improvements except for portions of the costs associated with the maintenance of the Channel-ways and the landscaped areas on Eleventh Street generally between Lammers Road and the Railroad Tracks east of Corral Hollow Road. These specific improvement areas benefit both properties within the adjacent Zones as well as properties that are not within the District and it has been determined that the City will contribute funds to the District for the maintenance of these areas.

The assessments and method of apportionment described in this Report utilizes commonly accepted assessment engineering practices and have been established pursuant to the 1972 Act and the provisions of the Constitution. The amount of the assessments for each Zone is based only on the services and improvements associated with that Zone. All assessments are based upon a special benefit to property within each Zone and are over and above any general benefit conferred on the public at large. Any new or increased assessments will be subject to the substantive and procedural requirements of the Constitution. Property owner ballot proceedings are not required if the proposed annual assessment rate is less than or equal to the maximum assessment rate previously approved for each of the Zones.

In any given fiscal year, if the assessment revenue will not allow for full maintenance service in a particular Zone, City staff will determine the scope of work for each Zone as assessment revenues allow, and any necessary reductions in the scope of work will likely include, but not be limited to, the reduction or elimination of the long-term renovation and rehabilitation programs and some or all of the following:

#### Turf Areas

- Reduced frequency of mowing and edging turf areas. Full scope includes mowing and edging turf areas weekly.
- No fertilization. Full scope includes fertilization twice a year.
- Limited/elimination of weed control.
- Limited/elimination of aeration.

#### Ground cover/shrub areas

- Limited/elimination of emergent weed control
- No fertilization.
- Limited/elimination of mowing during winter months (for hypericum and euonymus)
- Limited/no removal of perennial flower stalks and dead leaves.
- Limited/elimination of vine trimming.

#### General Landscaping

- Limited/elimination of removal of tree stakes and ties.

- Limited/elimination of trash pick-up in landscaping areas.
- Limited/elimination of weed and litter control for gutters, curbs, parking lots and walks adjacent to contract areas.

### **III. METHOD OF APPORTIONMENT**

---

#### **A. General**

Pursuant to the Act, the costs of the District may be apportioned by any formula or method that fairly distributes the net amount to be assessed, among all assessable parcels in proportion to the estimated benefits to be received by each such parcel from the improvements. The benefit formula used should reflect the composition of the parcels, and the improvements and services provided, to fairly proportion the costs based on special benefit to each parcel.

The costs of maintaining District improvements are estimated based on current City development guidelines for landscaping. The estimated annual cost to provide and maintain the improvements within each of the District Zones are budgeted separately and have been allocated to each property in proportion to special benefits received utilizing the method of apportionment described in this section. The funds collected shall be dispersed and used for only the improvements and services provided by the District.

All the assessed parcels receive direct and special benefits from the improvements and activities to be funded through the District assessments. The improvements include all necessary activities, services, operation, administration, and maintenance required to keep the improvements in satisfactory condition.

#### **B. Assessment Methodology**

Each parcel is assigned a weighting factor known as an Equivalent Dwelling Unit (EDU) to identify the parcel's proportionate special benefit from the improvements. Each parcel's EDU is calculated based on the parcel's land use, development status and/or size as compared to other parcels that are associated with the improvements. All single-family residential properties are assigned an EDU of 1.00, and all other property types are assigned an EDU proportionate to the special benefits they receive

as compared to this single-family residential property. The total EDU's in a Zone is divided into the total amount to be assessed (Balance to Levy) to establish the Levy per EDU (Rate). This Rate is then multiplied by the parcel's individual EDU to establish the parcel's levy amount.

The following formulas are used to calculate each property's assessment:

***Total Balance to Levy / Total EDUs = Levy per EDU (Rate)***

***Parcel EDU x Levy per EDU = Parcel Levy Amount***

The formula used for each Zone reflects the composition of the parcels and properties, and the services provided, to accurately proportion the costs based on estimated special benefit to each parcel. The total Levy per EDU will vary between Zones due to the different costs to maintain the improvements within each Zone and the number of EDU within the Zone.

### **C. Land Use Classifications**

Every parcel within the District is assigned a land use classification based on available parcel information obtained from the County Assessor's Office and City records. To assess benefits equitably, it is necessary to relate the different type of parcel improvements to each other. The Equivalent Dwelling Unit method of assessment apportionment uses the single-family home site as the basic unit of assessment. A single-family home site equals one Equivalent Dwelling Unit (EDU). Every other land use is converted to EDU's based on an assessment formula that equates the property's specific development status, type of development (land use), and size of the property, as compared to a single-family home site.

The EDU method of apportioning benefit is typically seen as the most appropriate and equitable assessment methodology for districts formed under the 1972 Act, as the benefit to each parcel from the improvements are apportioned as a function of land use type, size and development.

**Single-Family Residential Subdivided Lot** — This land use is defined as a fully subdivided residential home site with or without a structure. This land use is assessed 1.00 EDU per lot or parcel. This is the base value that all other land use types are compared and weighted against.

**Planned-Residential Subdivision** — This land use is defined as any property not fully subdivided, but has a specific number of proposed residential lots to be developed on the parcel (approved tract map). This land use type is assessed at 1.00 EDU per planned (proposed) residential lot.

**Vacant, Undeveloped Private Property** — This land use is defined as vacant property (undeveloped) that is not a fully subdivided residential lot or planned residential subdivision. This land use is assessed at 4.00 EDU per acre. Parcels less than 0.25 acres are assigned a minimum of 1.00 EDU. In Zones 10, 11, 36 and 37 this land use is assessed at 5.0 EDU per acre. Parcels less than 0.20 acres are assigned a minimum of 1.00 EDU.

**Developed Non-Residential** — This land use is defined as property developed for non-residential use, including, but not limited to, commercial and industrial properties, offices, churches and not-for-profit institutions and private schools. This land use type is assessed at 5.00 EDU per gross acre. Parcels less than 0.20 acres are assigned a minimum of 1.00 EDU.

**Developed Multiple Residential Units** — This land use is defined as a fully subdivided residential parcel that has more than one residential unit developed on the property. This land use is assessed 1.00 EDU per unit for properties that the number of units can be identified. For properties that the number of units cannot be identified the property is assessed as Developed Commercial/Industrial property at 5.00 EDU per gross acre, but a minimum of 1.00 EDU similar.

**Undeveloped, Public Property** — This land use identifies properties that are exempt and are assigned 0.00 EDU. This land use classification may include, but is not limited to lots or parcels identified as:

- Public streets and other roadways (typically not assigned an APN by the County);
- Dedicated public easements such as utility right-of-ways, detention basins, channel ways, greenbelts, parkways, parks and open space areas;
- Privately owned property that cannot be developed or is associated with another property such as common areas, sliver parcels and bifurcated lots or properties that have little or no land value;

These types of parcels are considered to receive little or no benefit from the improvements and are therefore exempted from assessment. Government-owned properties commonly identified as non-taxable properties by the County Assessor's Office are not exempt from District assessments unless:

- The property has restricted development or limited land use potential and the improvements clearly provide no benefit to the property; or
- The property provides additional or substantially similar improvements being provided by the District (such is the case with parks, open space areas and

common areas).

**Developed Public Property** — This land use is defined as developed property owned by a public agency such as City buildings or facilities owned by the utility companies. This land use type is assessed at 0.30 EDU per gross acre.

**Developed Regional Commercial** — This land use is defined as property that has been designated for regional commercial development (i.e. Shopping mall). This land use type is assessed at 0.36 EDU per gross acre.

**Restricted/Special Land Use** — This land use classification identifies properties that benefit from the improvements, but cannot be fairly categorized by one of the other land use designations. This land use classification may include, but is not limited to:

- Developed Commercial/Industrial properties that only a small portion of the parcel has been developed;
- Properties identified as planned residential subdivisions, but currently have development restrictions; or
- Vacant properties with development limitations or development plans that identify large portions of the property as open space areas, parklands or similar exempt land uses.

The following shows the EDU factors for each property type in the District:

Property Type	Factor	Basis
Single-Family Residential Subdivided Lot	1.00	Parcel
Planned-Residential Subdivision	1.00	Planned Lot
Vacant, Undeveloped Private Property <sup>1</sup>	4.00	Acre
Vacant, Undeveloped Private Property (Zones 10,11, 36 and 37) <sup>1</sup>	5.00	Acre
Developed, Non-Residential Property	5.00	Acre
Developed Multiple Residential Units	1.00	Unit
Undeveloped, Public Property <sup>2</sup>	0.00	Acre
Developed, Public <sup>3</sup>	0.30	Acre
Developed, Regional Commercial <sup>4</sup>	0.36	Acre

Notes

1. *The Undeveloped Private property factor for Zones, 10, 11, 36 and 37 (5.00 EDU/Acre) reflects the more intense use of property within these Zones when the properties are developed as compared to property development in other Zones of the District, which are assigned a weighting factor of 4.00 EDU/Acre. It is important to note that the factors shown above are used to apportion the assessment within each specific Zone, not across the entire District and therefore this distinction is an appropriate reflection of these parcels' benefit compared to other property types within the respective Zones.*
2. *It has been determined that undeveloped public properties generally do not benefit from the improvements and services provided by the District and are not assessed. These types of properties generally include easements, detention basins, parks or properties that have little or no development potential and therefore receive no special benefits from the District improvements.*



3. *Developed Public properties typically receive comparatively less benefit from the improvements and services provided by the District, since the use and enhancement of these properties has little direct benefit from aesthetics of the local environment. The factor shown was originally established based on typical proportionate cost of service and hours of use for this land use type.*
4. *Regional Commercial properties have been assigned a reduced benefit because of their size and their more distant proximity to the District improvements. Additionally, due to the nature and hours of use, the benefit received by such properties from the improvements and services is substantially less than other developed properties. The factor shown was originally established based on a calculation of the proportionate cost of service, average floor area ratios, and hours of use.*

#### **D. Assessment Adjustment Formula to Offset Inflation**

It is recognized that the cost of maintaining the improvements increases slightly every year as a result of inflation.

New or increased assessments require certain noticing, meeting, and balloting requirements. However, Government Code Section 54954.6(a) provides that a “*new or increased assessment*” does not include “*an assessment which does not exceed an assessment formula or range of assessments...previously adopted by the agency or approved by the voters in the area where the assessment is imposed.*” This definition of an increased assessment was later confirmed by Senate Bill 919 (The Implementing Legislation for Proposition 218).

The District assessments include a formula for increasing assessments for each future fiscal year to offset increases in costs due to inflation. This assessment adjustment formula complies with the above-referenced Government Code section and was approved by the City Council and the original District property owners:

The maximum assessment amount allowed for each fiscal year shall be increased in an amount equal to the lesser of: (1) three percent (3.0%), or (2) the annual percentage increase of the Local Consumer Price Index (CPI) for “All Urban Consumers” for the San Francisco-Oakland-San Jose Area.

Each fiscal year, the City shall identify the percentage difference between the CPI for December and the CPI for the previous December (or similar time period). This percentage difference shall then establish the range of increased assessments allowed based on CPI. Should the Bureau of Labor Statistics revise such index or discontinue the preparation of such index, the City shall use the revised index or comparable system as approved by the City Council for determining fluctuations in the cost of living.

In the event that the City Council determines that an inflation adjustment is not required for a given fiscal year or a given Zone, the City Council may authorize the assessment without applying the adjustment formula to the amount levied. If the budget and assessments for a given Zone require an increase greater than the adjustment set forth in the formula, then the proposed increase would be subject to approval by the Zone’s property owners. Each fiscal year, the maximum assessment rate shall increase at the maximum amount allowable regardless if the increase is levied to the parcels within the Zone.

The percentage difference for the CPI for the San Francisco-Oakland-San Jose Area December 2009 to December 2010 was 1.5%. Therefore, the maximum assessment rates allowed for fiscal year 2011/2012 have been adjusted by 1.5% over the prior year's maximum assessment rates.

## IV. DISTRICT BUDGET

---

### A. Description of Budget Items

**Special Assessments** -- This is the total amount to be levied and collected through assessments for the current fiscal year. It represents the sum of Total Expenses and Other Revenues subtracting the General Fund Support and the Drainage Fund Support.

**Other Revenue**— Represents revenue from other sources such as reserve fund contributions and homeowner association dues.

**General Fund Support** – Represents the City's contribution to the Zones for any general benefit that the improvements within the Zones may have impact on other properties or the public at large.

**Gas Tax Support** – Represents proceeds allocated to the City per Proposition K, Special Transportation Tax that can be utilized for maintenance expenses in zones where the City maintains the arterial, median and right-of-way landscaping.

**Field & Supervisory Personnel** – The cost associated to the staff of the City for providing non-scheduled repairs, graffiti removal and other services, operations and maintenance of the improvements within the Zones.

**Maintenance Contract Costs** -- Includes all regularly scheduled labor, material, e.g. fertilizer, insecticides, etc., and equipment required to properly maintain and ensure the satisfactory condition of all landscaping, irrigation and drainage systems, and appurtenant facilities.

**Utilities** – The cost of water, sewer and electrical utilities necessary to maintain improvements within the Zones.

**Engineer** -- The costs of contracting with professionals to provide services specific to the levy administration, including preparation of the Engineer's Report, resolutions, and levy submittal to the County. These fees can also include any additional administrative, legal, or engineering services specific to the District such as the cost to prepare and mail notices of the public meeting and hearing.

**Other Program Costs** – Cost of maintenance, services and incidentals not included above.

**County Administration Charge** — The actual cost to the Consolidated District for the County to collect the assessments on the property tax bills.

**Other Landscaping** — Other tree maintenance and waste disposal cost.

**City Indirect Costs** — Incidental costs and expenses of the City associated with the operation and administration of the District.

**Equipment Purchases** – This is for the purchase and replacement of improvement facilities and/or equipment used by City personnel for the maintenance and administration of the improvements. (e.g. City maintenance trucks)

**Streetscape Revitalization & Rehabilitation** – This represents the zone’s annual installment for participation in the Streetscape Revitalization and Rehabilitation program.

**Arterial Street Tree Maintenance** – This represents the zone’s annual installment for participation in the Arterial Street Tree Maintenance program.

**Street Tree Maintenance** – This represents the zone’s annual installment for participation in the Street Tree Maintenance program.

**Park Rehabilitation & Renovation** – This represents the zone’s annual installment for participation in the Park Rehabilitation and Renovation program.

**Total Parcels Levied** – The total number of parcels within the Zones that will receive the special benefits during the current fiscal year.

**Total EDUs** – The total Equivalent Dwelling Units within the Zones applied to the parcels described above.

**Levy per EDU** – This amount represents the rate being applied to each parcel’s individual EDU. The Levy per EDU is the result of dividing the “Special Assessment to Levy” by the Total EDUs of the Zones for the fiscal year. This rate is rounded to the nearest even pennies.

**Maximum Levy per EDU** – This is the rate per EDU approved by property owners within the Zone, in accordance with Proposition 218, adjusted for inflation as described in the Method of Apportionment. This rate is rounded to the nearest pennies.

A variance may be seen between the Levy per EDU and the Maximum Levy per EDU. The variance occurs because the Special Assessments required to meet expenses for the current fiscal year are below the maximum level. The Maximum Levy per EDU is based upon the total expenses for all improvements both existing and those planned for the future.



## ***APPENDIX A – BUDGET FISCAL YEAR 2011/2012***

## APPENDIX A - BUDGET FISCAL YEAR 2011/2012

	Zone 1	Zone 2	Zone 3	Zone 4
<b>Revenues</b>				
Special Assessments	\$20,321.53	\$9,430.02	\$293,275.34	\$138.51
Zone Reserves	21,000.00	9,472.30	90,878.50	638.48
Gas Tax Support	0.00	2,858.46	33,851.97	0.00
General Fund Support	0.00	0.00	0.00	0.00
Drainage Fund Support	0.00	0.00	6,643.24	0.00
<b>Total Revenue</b>	<b>\$41,321.53</b>	<b>\$21,760.78</b>	<b>\$424,649.05</b>	<b>\$776.99</b>
<b>Expenses</b>				
Personnel	\$8,801.66	\$5,954.50	\$79,872.57	\$136.60
Grounds Maintenance Contract	3,619.66	2,036.51	118,707.87	0.00
Tree Maintenance Contract	10,134.28	7,268.30	6,105.26	213.46
Utilities, Water & Sewer	931.65	3,000.00	79,237.90	0.00
Utilities, Gas & Electric	31.65	150.94	4,136.71	151.92
Utilities, Waste	0.00	0.00	1,850.00	0.00
Supplies	1,704.37	917.27	17,253.34	23.54
Radio/Computer/Controllers	385.33	260.68	3,496.72	5.98
Equipment/Vehicles	870.82	520.26	6,957.21	9.78
Training/Licenses	25.15	17.02	228.25	0.39
LMD Administration	724.56	490.18	6,575.14	11.24
Internal Service Charges	543.05	367.38	4,928.04	8.43
Indirect Costs	1,149.62	777.74	10,432.44	17.84
<b>Sub-Total</b>	<b>\$28,921.80</b>	<b>\$21,760.78</b>	<b>\$339,781.46</b>	<b>\$579.19</b>
Streetscape Revitalization & Rehabilitation	\$151.92	\$0.00	\$18,442.12	\$89.00
5-Year Grid Pruning-Trees	5,723.12	0.00	0.00	41.60
2.5-Year Clearance Pruning-Trees	4,622.52	0.00	0.00	67.20
5-Year Grid Pruning-Trees--Channel Way	1,019.20	0.00	1,570.40	0.00
2.5-Year Clearance Pruning-Trees--CW	823.20	0.00	1,268.40	0.00
Tree Replacement Program	59.78	0.00	0.00	0.00
Park Rehabilitation & Renovation	0.00	0.00	63,586.66	0.00
<b>Sub-Total</b>	<b>\$12,399.74</b>	<b>\$0.00</b>	<b>\$84,867.58</b>	<b>\$197.80</b>
<b>Total Expenses</b>	<b>\$41,321.53</b>	<b>\$21,760.78</b>	<b>\$424,649.05</b>	<b>\$776.99</b>
<b>Levy Information</b>				
Special Assessment to Levy	\$20,321.53	\$9,430.02	\$293,275.34	\$138.51
Total Parcels Levied	294	125	2,291	144
Total EDUs	485.00	125.00	2,615.26	144.00
Total EDUs Levied	485.00	125.00	2,615.26	144.00
Levy Per EDU	\$41.90	\$75.44	\$112.14	\$0.96
Max Rate Per EDU	\$50.56	\$75.45	\$112.14	\$112.14

Note: Sub-Totals, Special Assessment to Levy, Levy and Max Rate Per EDU are rounded up to the nearest pennies.

## APPENDIX A - BUDGET FISCAL YEAR 2011/2012

	Zone 5	Zone 6	Zone 7	Zone 8
<b>Revenues</b>				
Special Assessments	\$1,849.34	\$723.15	\$177,196.34	\$30,384.59
Zone Reserves	0.00	1,610.00	70,309.28	15,450.00
Gas Tax Support	0.00	0.00	53,246.62	11,743.37
General Fund Support	0.00	0.00	0.00	0.00
Drainage Fund Support	0.00	0.00	0.00	4,308.00
<b>Total Revenue</b>	<b>\$1,849.34</b>	<b>\$2,333.15</b>	<b>\$300,752.24</b>	<b>\$61,885.97</b>
<b>Expenses</b>				
Personnel	\$140.92	\$409.80	\$54,743.39	\$16,198.04
Grounds Maintenance Contract	0.00	0.00	35,859.17	22,601.37
Tree Maintenance Contract	220.21	640.37	49,685.76	2,710.55
Utilities, Water & Sewer	0.00	0.00	41,075.10	8,567.74
Utilities, Gas & Electric	0.00	152.45	4,104.47	22.68
Utilities, Waste	0.00	0.00	2,300.00	0.00
Supplies	37.01	643.13	11,695.25	4,868.45
Radio/Computer/Controllers	6.17	17.94	2,396.60	709.13
Equipment/Vehicles	52.33	29.35	4,379.91	1,280.80
Training/Licenses	0.40	1.17	156.44	46.29
LMD Administration	11.60	33.73	4,506.49	1,333.43
Internal Service Charges	8.69	25.28	3,377.60	999.40
Indirect Costs	18.41	53.52	7,150.23	2,115.68
<b>Sub-Total</b>	<b>\$495.74</b>	<b>\$2,006.75</b>	<b>\$221,430.42</b>	<b>\$61,453.57</b>
Streetscape Revitalization & Rehabilitation	\$0.00	\$0.00	\$0.00	\$0.00
5-Year Grid Pruning-Trees	748.80	124.80	23,025.60	0.00
2.5-Year Clearance Pruning-Trees	604.80	201.60	18,597.60	0.00
5-Year Grid Pruning-Trees--Channel Way	0.00	0.00	1,310.40	239.20
2.5-Year Clearance Pruning-Trees--CW	0.00	0.00	1,058.40	193.20
Tree Replacement Program	0.00	0.00	0.00	0.00
Park Rehabilitation & Renovation	0.00	0.00	35,329.82	0.00
<b>Sub-Total</b>	<b>\$1,353.60</b>	<b>\$326.40</b>	<b>\$79,321.82</b>	<b>\$432.40</b>
<b>Total Expenses</b>	<b>\$1,849.34</b>	<b>\$2,333.15</b>	<b>\$300,752.24</b>	<b>\$61,885.97</b>
<b>Levy Information</b>				
Special Assessment to Levy	\$1,849.34	\$723.15	\$177,196.34	\$30,384.59
Total Parcels Levied	69	2	1,170	219
Total EDUs	69.00	44.85	1,268.00	219.00
Total EDUs Levied	69.00	44.85	1,268.00	219.00
Levy Per EDU	\$26.80	\$16.12	\$139.74	\$138.74
Max Rate Per EDU	\$112.14	\$112.14	\$139.75	\$139.75

Note: Sub-Totals, Special Assessment to Levy, Levy and Max Rate Per EDU are rounded up to the nearest pennies.

## APPENDIX A - BUDGET FISCAL YEAR 2011/2012

	Zone 9	Zone 10	Zone 11	Zone 12
<b>Revenues</b>				
Special Assessments	\$305,486.35	\$159,823.42	\$0.00	\$81,651.40
Zone Reserves	67,132.85	77,160.00	0.00	0.00
Gas Tax Support	49,883.91	0.00	0.00	0.00
General Fund Support	0.00	0.00	0.00	0.00
Drainage Fund Support	139,048.76	0.00	0.00	0.00
<b>Total Revenue</b>	<b>\$561,551.86</b>	<b>\$236,983.42</b>	<b>\$0.00</b>	<b>\$81,651.40</b>
<b>Expenses</b>				
Personnel	\$129,265.27	\$52,702.40	\$0.00	\$14,449.13
Grounds Maintenance Contract	99,827.35	50,850.89	0.00	21,864.40
Tree Maintenance Contract	102,169.44	31,504.68	0.00	714.58
Utilities, Water & Sewer	137,389.18	25,856.52	0.00	27,979.82
Utilities, Gas & Electric	6,351.03	1,232.93	0.00	1,907.15
Utilities, Waste	5,500.00	850.00	0.00	0.00
Supplies	28,901.15	22,775.45	0.00	2,231.84
Radio/Computer/Controllers	5,659.07	2,307.24	0.00	632.56
Equipment/Vehicles	10,619.51	3,822.89	0.00	986.41
Training/Licenses	369.40	150.61	0.00	41.29
LMD Administration	10,641.16	4,338.48	0.00	1,189.46
Internal Service Charges	7,975.50	3,251.67	0.00	891.49
Indirect Costs	16,883.80	6,883.65	0.00	1,887.25
<b>Sub-Total</b>	<b>\$561,551.86</b>	<b>\$206,527.42</b>	<b>\$0.00</b>	<b>\$74,775.40</b>
Streetscape Revitalization & Rehabilitation	\$0.00	\$0.00	\$0.00	\$390.00
5-Year Grid Pruning-Trees	0.00	14,508.00	0.00	3,588.00
2.5-Year Clearance Pruning-Trees	0.00	11,718.00	0.00	2,898.00
5-Year Grid Pruning-Trees--Channel Way	0.00	2,340.00	0.00	0.00
2.5-Year Clearance Pruning-Trees--CW	0.00	1,890.00	0.00	0.00
Tree Replacement Program	0.00	0.00	0.00	0.00
Park Rehabilitation & Renovation	0.00	0.00	0.00	0.00
<b>Sub-Total</b>	<b>\$0.00</b>	<b>\$30,456.00</b>	<b>\$0.00</b>	<b>\$6,876.00</b>
<b>Total Expenses</b>	<b>\$561,551.86</b>	<b>\$236,983.42</b>	<b>\$0.00</b>	<b>\$81,651.40</b>
<b>Levy Information</b>				
Special Assessment to Levy	\$305,486.35	\$159,823.42	\$0.00	\$81,651.40
Total Parcels Levied	2,367	242	0	98
Total EDUs	2,438.03	2,142.38	18.15	923.22
Total EDUs Levied	2,438.03	2,142.38	0.00	923.22
Levy Per EDU	\$125.30	\$74.60	\$0.00	\$88.44
Max Rate Per EDU	\$125.31	\$74.60	\$74.60	\$108.39

Note: Sub-Totals, Special Assessment to Levy, Levy and Max Rate Per EDU are rounded up to the nearest pennies.

## APPENDIX A - BUDGET FISCAL YEAR 2011/2012

	Zone 13	Zone 14	Zone 15	Zone 16
<b>Revenues</b>				
Special Assessments	\$89,490.37	\$48,266.73	\$164,993.53	\$38,168.06
Zone Reserves	31,938.50	16,280.33	27,118.00	343.19
Gas Tax Support	0.00	5,423.66	26,304.10	0.00
General Fund Support	0.00	0.00	0.00	0.00
Drainage Fund Support	0.00	0.00	0.00	0.00
<b>Total Revenue</b>	<b>\$121,428.87</b>	<b>\$69,970.72</b>	<b>\$218,415.63</b>	<b>\$38,511.25</b>
<b>Expenses</b>				
Personnel	\$13,946.27	\$19,274.12	\$49,016.62	\$3,952.31
Grounds Maintenance Contract	20,707.44	16,655.64	73,596.55	5,877.37
Tree Maintenance Contract	1,085.74	13,463.13	2,999.44	298.72
Utilities, Water & Sewer	24,000.00	6,100.00	50,000.00	15,000.00
Utilities, Gas & Electric	1,400.00	300.00	5,000.00	850.00
Utilities, Waste	1,500.00	1,020.00	3,900.00	840.00
Supplies	5,502.66	5,561.63	14,169.19	2,541.01
Radio/Computer/Controllers	610.55	843.80	2,145.89	173.03
Equipment/Vehicles	1,240.18	1,404.03	3,986.31	347.36
Training/Licenses	39.85	55.08	140.08	11.29
LMD Administration	1,148.06	1,586.65	4,035.06	325.36
Internal Service Charges	860.47	1,189.19	3,024.26	243.85
Indirect Costs	1,821.57	2,517.46	6,402.24	516.22
<b>Sub-Total</b>	<b>\$73,862.79</b>	<b>\$69,970.72</b>	<b>\$218,415.63</b>	<b>\$30,976.52</b>
Streetscape Revitalization & Rehabilitation	\$1,436.27	\$0.00	\$0.00	\$19.73
5-Year Grid Pruning-Trees	8,278.40	0.00	0.00	0.00
2.5-Year Clearance Pruning-Trees	6,686.40	0.00	0.00	0.00
5-Year Grid Pruning-Trees--Channel Way	0.00	0.00	0.00	0.00
2.5-Year Clearance Pruning-Trees--CW	0.00	0.00	0.00	0.00
Tree Replacement Program	0.00	0.00	0.00	0.00
Park Rehabilitation & Renovation	31,165.00	0.00	0.00	7,515.01
<b>Sub-Total</b>	<b>\$47,566.07</b>	<b>\$0.00</b>	<b>\$0.00</b>	<b>\$7,534.74</b>
<b>Total Expenses</b>	<b>\$121,428.87</b>	<b>\$69,970.72</b>	<b>\$218,415.63</b>	<b>\$38,511.25</b>
<b>Levy Information</b>				
Special Assessment to Levy	\$89,490.37	\$48,266.73	\$164,993.53	\$38,168.06
Total Parcels Levied	358	368	1,187	252
Total EDUs	374.28	368.00	1,257.96	291.00
Total EDUs Levied	374.28	368.00	1,257.96	291.00
Levy Per EDU	\$239.10	\$131.16	\$131.16	\$131.16
Max Rate Per EDU	\$239.10	\$131.18	\$131.18	\$131.18

Note: Sub-Totals, Special Assessment to Levy, Levy and Max Rate Per EDU are rounded up to the nearest pennies.

## APPENDIX A - BUDGET FISCAL YEAR 2011/2012

	Zone 17	Zone 18	Zone 19	Zone 20
<b>Revenues</b>				
Special Assessments	\$266,071.98	\$91,118.01	\$122,582.17	\$29,930.89
Zone Reserves	0.00	101,287.09	667.36	74.46
Gas Tax Support	0.00	0.00	0.00	0.00
General Fund Support	0.00	0.00	0.00	0.00
Drainage Fund Support	0.00	0.00	0.00	0.00
<b>Total Revenue</b>	<b>\$266,071.98</b>	<b>\$192,405.10</b>	<b>\$123,249.53</b>	<b>\$30,005.35</b>
<b>Expenses</b>				
Personnel	\$25,317.99	\$54,008.16	\$23,514.03	\$2,301.72
Grounds Maintenance Contract	36,746.58	24,986.68	35,018.82	3,206.68
Tree Maintenance Contract	2,816.66	59,409.36	1,725.46	390.10
Utilities, Water & Sewer	39,000.00	23,766.17	15,000.00	5,000.00
Utilities, Gas & Electric	2,500.00	650.00	1,000.00	325.00
Utilities, Waste	2,000.00	0.00	820.00	415.00
Supplies	7,001.55	8,319.78	5,763.23	718.71
Radio/Computer/Controllers	1,108.39	2,364.41	1,029.41	100.77
Equipment/Vehicles	2,637.16	3,913.79	2,043.03	300.89
Training/Licenses	72.35	154.34	67.20	6.58
LMD Administration	2,084.19	4,445.97	1,935.68	189.48
Internal Service Charges	1,562.09	3,332.24	1,450.79	142.01
Indirect Costs	3,306.87	7,054.20	3,071.25	300.64
<b>Sub-Total</b>	<b>\$126,153.82</b>	<b>\$192,405.10</b>	<b>\$92,438.89</b>	<b>\$13,397.58</b>
Streetscape Revitalization & Rehabilitation	\$15,000.00	\$0.00	\$6,242.70	\$396.82
5-Year Grid Pruning-Trees	21,476.00	0.00	0.00	2,974.40
2.5-Year Clearance Pruning-Trees	17,346.00	0.00	5,662.11	2,402.40
5-Year Grid Pruning-Trees--Channel Way	0.00	0.00	0.00	0.00
2.5-Year Clearance Pruning-Trees--CW	0.00	0.00	0.00	0.00
Tree Replacement Program	0.00	0.00	0.00	0.00
Park Rehabilitation & Renovation	86,096.16	0.00	18,905.83	10,834.15
<b>Sub-Total</b>	<b>\$139,918.16</b>	<b>\$0.00</b>	<b>\$30,810.64</b>	<b>\$16,607.77</b>
<b>Total Expenses</b>	<b>\$266,071.98</b>	<b>\$192,405.10</b>	<b>\$123,249.53</b>	<b>\$30,005.35</b>
<b>Levy Information</b>				
Special Assessment to Levy	\$266,071.98	\$91,118.01	\$122,582.17	\$29,930.89
Total Parcels Levied	1,134	967	429	168
Total EDUs	1,759.27	975.52	714.92	174.56
Total EDUs Levied	1,759.27	975.52	714.92	174.56
Levy Per EDU	\$151.24	\$93.40	\$171.46	\$171.46
Max Rate Per EDU	\$151.24	\$93.41	\$171.46	\$171.46

Note: Sub-Totals, Special Assessment to Levy, Levy and Max Rate Per EDU are rounded up to the nearest pennies.

## APPENDIX A - BUDGET FISCAL YEAR 2011/2012

	Zone 21	Zone 22	Zone 23	Zone 24
<b>Revenues</b>				
Special Assessments	\$50,891.79	\$27,292.51	\$11,710.02	\$42,295.38
Zone Reserves	32.00	0.00	0.00	10,284.00
Gas Tax Support	6,687.91	0.00	0.00	0.00
General Fund Support	0.00	0.00	0.00	0.00
Drainage Fund Support	0.00	0.00	0.00	0.00
<b>Total Revenue</b>	<b>\$57,611.70</b>	<b>\$27,292.51</b>	<b>\$11,710.02</b>	<b>\$52,579.38</b>
<b>Expenses</b>				
Personnel	\$9,283.04	\$4,510.55	\$144.90	\$11,198.38
Grounds Maintenance Contract	13,532.27	6,676.05	0.00	9,868.14
Tree Maintenance Contract	973.90	372.37	226.42	7,631.05
Utilities, Water & Sewer	20,000.00	7,000.00	0.00	12,000.00
Utilities, Gas & Electric	1,200.00	200.00	150.00	120.00
Utilities, Waste	415.00	0.00	0.00	600.00
Supplies	3,554.17	724.84	7,910.32	4,188.61
Radio/Computer/Controllers	406.40	197.47	6.34	490.25
Equipment/Vehicles	940.09	410.78	111.03	687.09
Training/Licenses	26.53	12.89	0.41	32.00
LMD Administration	764.18	371.31	11.93	921.85
Internal Service Charges	572.75	278.30	8.94	690.93
Indirect Costs	1,212.49	589.14	18.93	1,462.66
<b>Sub-Total</b>	<b>\$52,880.82</b>	<b>\$21,343.69</b>	<b>\$8,589.22</b>	<b>\$49,890.98</b>
Streetscape Revitalization & Rehabilitation	\$762.85	\$2,705.25	\$0.00	\$0.00
5-Year Grid Pruning-Trees	0.00	950.36	1,726.40	1,487.20
2.5-Year Clearance Pruning-Trees	0.00	2,293.20	1,394.40	1,201.20
5-Year Grid Pruning-Trees--Channel Way	0.00	0.00	0.00	0.00
2.5-Year Clearance Pruning-Trees--CW	0.00	0.00	0.00	0.00
Tree Replacement Program	0.00	0.00	0.00	0.00
Park Rehabilitation & Renovation	3,968.03	0.00	0.00	0.00
<b>Sub-Total</b>	<b>\$4,730.88</b>	<b>\$5,948.81</b>	<b>\$3,120.80</b>	<b>\$2,688.40</b>
<b>Total Expenses</b>	<b>\$57,611.70</b>	<b>\$27,292.51</b>	<b>\$11,710.02</b>	<b>\$52,579.38</b>
<b>Levy Information</b>				
Special Assessment to Levy	\$50,891.79	\$27,292.51	\$11,710.02	\$42,295.38
Total Parcels Levied	388	147	113	592
Total EDUs	388.00	208.08	347.85	618.32
Total EDUs Levied	388.00	208.08	347.85	618.32
Levy Per EDU	\$131.16	\$131.16	\$33.66	\$68.40
Max Rate Per EDU	\$131.18	\$131.18	\$131.18	\$131.18

Note: Sub-Totals, Special Assessment to Levy, Levy and Max Rate Per EDU are rounded up to the nearest pennies.

## APPENDIX A - BUDGET FISCAL YEAR 2011/2012

	Zone 25	Zone 26	Zone 27	Zone 28
<b>Revenues</b>				
Special Assessments	\$0.00	\$188,988.84	\$13,150.35	\$54,155.32
Zone Reserves	0.00	53,466.00	0.00	203.00
Gas Tax Support	0.00	0.00	0.00	0.00
General Fund Support	0.00	0.00	0.00	0.00
Drainage Fund Support	0.00	0.00	0.00	0.00
<b>Total Revenue</b>	<b>\$0.00</b>	<b>\$242,454.84</b>	<b>\$13,150.35</b>	<b>\$54,358.32</b>
<b>Expenses</b>				
Personnel	\$0.00	\$57,363.74	\$2,578.94	\$9,412.38
Grounds Maintenance Contract	0.00	38,274.82	1,735.34	12,791.42
Tree Maintenance Contract	0.00	51,364.81	2,294.65	1,916.87
Utilities, Water & Sewer	0.00	45,712.08	2,500.00	0.00
Utilities, Gas & Electric	0.00	7,524.19	180.00	300.00
Utilities, Waste	0.00	1,780.40	0.00	0.00
Supplies	0.00	14,357.31	1,101.78	1,449.95
Radio/Computer/Controllers	0.00	2,511.31	112.90	412.06
Equipment/Vehicles	0.00	4,453.29	164.50	1,210.20
Training/Licenses	0.00	163.93	7.37	26.90
LMD Administration	0.00	4,722.20	212.30	774.83
Internal Service Charges	0.00	3,539.27	159.12	580.73
Indirect Costs	0.00	7,492.48	336.84	1,229.38
<b>Sub-Total</b>	<b>\$0.00</b>	<b>\$239,259.84</b>	<b>\$11,383.74</b>	<b>\$30,104.72</b>
Streetscape Revitalization & Rehabilitation	\$0.00	\$3,195.00	\$597.01	\$2,878.00
5-Year Grid Pruning-Trees	0.00	0.00	447.20	11,824.80
2.5-Year Clearance Pruning-Trees	0.00	0.00	722.40	9,550.80
5-Year Grid Pruning-Trees--Channel Way	0.00	0.00	0.00	0.00
2.5-Year Clearance Pruning-Trees--CW	0.00	0.00	0.00	0.00
Tree Replacement Program	0.00	0.00	0.00	0.00
Park Rehabilitation & Renovation	0.00	0.00	0.00	0.00
<b>Sub-Total</b>	<b>\$0.00</b>	<b>\$3,195.00</b>	<b>\$1,766.61</b>	<b>\$24,253.60</b>
<b>Total Expenses</b>	<b>\$0.00</b>	<b>\$242,454.84</b>	<b>\$13,150.35</b>	<b>\$54,358.32</b>
<b>Levy Information</b>				
Special Assessment to Levy	\$0.00	\$188,988.84	\$13,150.35	\$54,155.32
Total Parcels Levied	0	1,081	75	550
Total EDUs	459.84	1,119.60	520.56	550.00
Total EDUs Levied	0.00	1,119.60	520.56	550.00
Levy Per EDU	\$0.00	\$168.80	\$25.26	\$98.46
Max Rate Per EDU	\$131.18	\$168.81	\$131.18	\$131.18

Note: Sub-Totals, Special Assessment to Levy, Levy and Max Rate Per EDU are rounded up to the nearest pennies.



## APPENDIX A - BUDGET FISCAL YEAR 2011/2012

	Zone 29	Zone 30	Zone 31	Zone 32	Zone 33
<b>Revenues</b>					
Special Assessments	\$57,445.57	\$41,187.44	\$0.00	\$0.00	\$0.00
Zone Reserves	32,120.37	12,198.00	0.00	0.00	4,317.21
Gas Tax Support	0.00	0.00	0.00	0.00	0.00
General Fund Support	0.00	0.00	0.00	0.00	0.00
Drainage Fund Support	0.00	0.00	0.00	0.00	0.00
<b>Total Revenue</b>	<b>\$89,565.94</b>	<b>\$53,385.44</b>	<b>\$0.00</b>	<b>\$0.00</b>	<b>\$4,317.21</b>
<b>Expenses</b>					
Personnel	\$25,503.18	\$7,120.46	\$0.00	\$0.00	\$739.11
Grounds Maintenance Contract	20,753.77	10,748.98	0.00	0.00	1,084.04
Tree Maintenance Contract	19,098.86	377.83	0.00	0.00	70.93
Utilities, Water & Sewer	1,100.00	11,000.00	0.00	0.00	2,000.00
Utilities, Gas & Electric	5,500.00	700.00	0.00	0.00	0.00
Utilities, Waste	1,200.00	210.00	0.00	0.00	0.00
Supplies	6,323.21	1,811.21	0.00	0.00	113.86
Radio/Computer/Controllers	1,116.50	311.72	0.00	0.00	32.36
Equipment/Vehicles	1,893.53	552.67	0.00	0.00	71.83
Training/Licenses	72.88	20.35	0.00	0.00	2.11
LMD Administration	2,099.43	586.16	0.00	0.00	60.84
Internal Service Charges	1,573.51	439.32	0.00	0.00	45.60
Indirect Costs	3,331.06	930.03	0.00	0.00	96.54
<b>Sub-Total</b>	<b>\$89,565.94</b>	<b>\$34,808.72</b>	<b>\$0.00</b>	<b>\$0.00</b>	<b>\$4,317.21</b>
Streetscape Revitalization & Rehabilitation	\$0.00	\$601.92	\$0.00	\$0.00	\$0.00
5-Year Grid Pruning-Trees	0.00	2,880.80	0.00	0.00	0.00
2.5-Year Clearance Pruning-Trees	0.00	2,326.80	0.00	0.00	0.00
5-Year Grid Pruning-Trees--Channel Way	0.00	0.00	0.00	0.00	0.00
2.5-Year Clearance Pruning-Trees--CW	0.00	0.00	0.00	0.00	0.00
Tree Replacement Program	0.00	0.00	0.00	0.00	0.00
Park Rehabilitation & Renovation	0.00	12,767.21	0.00	0.00	0.00
<b>Sub-Total</b>	<b>\$0.00</b>	<b>\$18,576.72</b>	<b>\$0.00</b>	<b>\$0.00</b>	<b>\$0.00</b>
<b>Total Expenses</b>	<b>\$89,565.94</b>	<b>\$53,385.44</b>	<b>\$0.00</b>	<b>\$0.00</b>	<b>\$4,317.21</b>
<b>Levy Information</b>					
Special Assessment to Levy	\$57,445.57	\$41,187.44	\$0.00	\$0.00	\$0.00
Total Parcels Levied	443	82	0	0	0
Total EDUs	462.08	160.00	27.75	56.17	2,347.24
Total EDUs Levied	462.08	160.00	0.00	0.00	0.00
Levy Per EDU	\$124.32	\$257.42	\$0.00	\$0.00	\$0.00
Max Rate Per EDU	\$124.32	\$257.43	\$173.89	\$152.16	\$184.85

Note: Sub-Totals, Special Assessment to Levy, Levy and Max Rate Per EDU are rounded up to the nearest pennies.

## APPENDIX A - BUDGET FISCAL YEAR 2011/2012

	Zone 34	Zone 35	Zone 36	Zone 37	Zone 40
<b>Revenues</b>					
Special Assessments	\$11,362.29	\$37,014.37	\$156.07	\$800.35	\$3,427.05
Zone Reserves	4,500.00	154.49	564.50	0.00	1,625.23
Gas Tax Support	0.00	0.00	0.00	0.00	0.00
General Fund Support	0.00	0.00	0.00	0.00	0.00
Drainage Fund Support	0.00	0.00	0.00	0.00	0.00
<b>Total Revenue</b>	<b>\$15,862.29</b>	<b>\$37,168.87</b>	<b>\$720.57</b>	<b>\$800.35</b>	<b>\$5,052.28</b>
<b>Expenses</b>					
Personnel	\$4,137.12	\$3,151.02	\$136.60	\$204.90	\$1,116.86
Grounds Maintenance Contract	4,010.14	4,274.69	0.00	0.00	1,700.26
Tree Maintenance Contract	2,454.74	649.26	213.46	320.18	45.01
Utilities, Water & Sewer	0.00	15,000.00	0.00	0.00	1,461.00
Utilities, Gas & Electric	400.00	0.00	85.00	0.00	50.00
Utilities, Waste	0.00	1,150.00	102.00	0.00	0.00
Supplies	673.31	2,037.57	21.04	31.56	172.05
Radio/Computer/Controllers	181.12	137.95	5.98	8.97	48.89
Equipment/Vehicles	249.59	464.48	9.78	14.68	80.19
Training/Licenses	11.82	9.00	0.39	0.59	3.19
LMD Administration	340.57	259.39	11.24	16.87	91.94
Internal Service Charges	255.25	194.41	8.43	12.64	68.91
Indirect Costs	540.36	411.57	17.84	26.76	145.88
<b>Sub-Total</b>	<b>\$13,254.03</b>	<b>\$27,739.36</b>	<b>\$611.77</b>	<b>\$637.15</b>	<b>\$4,984.18</b>
Streetscape Revitalization & Rehabilitation	\$1,357.06	\$480.71	\$0.00	\$0.00	\$68.10
5-Year Grid Pruning-Trees	478.40	4,950.40	41.60	62.40	0.00
2.5-Year Clearance Pruning-Trees	772.80	3,998.40	67.20	100.80	0.00
5-Year Grid Pruning-Trees--Channel Way	0.00	0.00	0.00	0.00	0.00
2.5-Year Clearance Pruning-Trees--CW	0.00	0.00	0.00	0.00	0.00
Tree Replacement Program	0.00	0.00	0.00	0.00	0.00
Park Rehabilitation & Renovation	0.00	0.00	0.00	0.00	0.00
<b>Sub-Total</b>	<b>\$2,608.26</b>	<b>\$9,429.51</b>	<b>\$108.80</b>	<b>\$163.20</b>	<b>\$68.10</b>
<b>Total Expenses</b>	<b>\$15,862.29</b>	<b>\$37,168.87</b>	<b>\$720.57</b>	<b>\$800.35</b>	<b>\$5,052.28</b>
<b>Levy Information</b>					
Special Assessment to Levy	\$11,362.29	\$37,014.37	\$156.07	\$800.35	\$3,427.05
Total Parcels Levied	8	186	1	10	1
Total EDUs	84.10	186.00	20.00	57.08	9.00
Total EDUs Levied	84.10	186.00	20.00	57.08	9.00
Levy Per EDU	\$135.10	\$199.00	\$7.80	\$14.02	\$380.78
Max Rate Per EDU	\$197.45	\$199.00	\$74.60	\$74.60	\$380.78

Note: Sub-Totals, Special Assessment to Levy, Levy and Max Rate Per EDU are rounded up to the nearest pennies.

## APPENDIX A - BUDGET FISCAL YEAR 2011/2012

	Zone 41	Zone Total
<b>Revenues</b>		
Special Assessments	\$1,238.67	\$2,472,017.73
Zone Reserves	0.00	650,825.15
Gas Tax Support	0.00	190,000.00
General Fund Support	0.00	0.00
Drainage Fund Support	0.00	150,000.00
<b>Total Revenue</b>	<b>\$1,238.67</b>	<b>\$3,462,842.88</b>
<b>Expenses</b>		
Personnel	\$306.13	\$690,912.78
Grounds Maintenance Contract	471.56	698,084.45
Tree Maintenance Contract	6.82	381,572.66
Utilities, Water & Sewer	129.00	619,806.17
Utilities, Gas & Electric	12.00	46,688.13
Utilities, Waste	0.00	26,452.40
Supplies	47.16	185,146.49
Radio/Computer/Controllers	13.40	30,247.29
Equipment/Vehicles	19.46	56,735.24
Training/Licenses	0.87	1,974.43
LMD Administration	25.20	56,876.17
Internal Service Charges	18.89	42,628.45
Indirect Costs	39.98	90,242.60
<b>Sub-Total</b>	<b>\$1,090.48</b>	<b>\$2,927,367.26</b>
Streetscape Revitalization & Rehabilitation	\$12.20	\$54,826.67
5-Year Grid Pruning-Trees	52.00	105,390.28
2.5-Year Clearance Pruning-Trees	84.00	93,318.63
5-Year Grid Pruning-Trees--Channel Way	0.00	6,479.20
2.5-Year Clearance Pruning-Trees--CW	0.00	5,233.20
Tree Replacement Program	0.00	59.78
Park Rehabilitation & Renovation	0.00	270,167.87
<b>Sub-Total</b>	<b>\$148.20</b>	<b>\$535,475.62</b>
<b>Total Expenses</b>	<b>\$1,238.67</b>	<b>\$3,462,842.88</b>
<b>Levy Information</b>		
Special Assessment to Levy	\$1,238.67	\$2,472,017.73
Total Parcels Levied	1	15,562
Total EDUs	4.16	24,033.21
Total EDUs Levied	4.16	21,124.06
Levy Per EDU	\$297.76	
Max Rate Per EDU	\$328.31	

Note: Sub-Totals, Special Assessment to Levy, Levy and Max Rate Per EDU are rounded up to the nearest pennies.

## ***APPENDIX B – IMPROVEMENT AREAS AND DESCRIPTIONS***

LANDSCAPE MAINTENANCE ZONE 1  
TRACY CONSOLIDATED LANDSCAPE MAINTENANCE DISTRICT

(See Zone 39 for description of channelways within Zone being maintained by Zone 1)

Zone 1

I. Existing Arterial Landscaping

Sycamore Village Subdivision

A. Tracy Blvd.

1. East side from end of sound wall (near WSID canal) north to 1688 Tracy Blvd.

LANDSCAPE MAINTENANCE ZONE 2  
TRACY CONSOLIDATED LANDSCAPE MAINTENANCE DISTRICT

Zone 2 - Associated with the Fairhaven Subdivision, west side of Tracy Blvd.

Zone 2

II. Arterial Landscaping

Fairhaven Subdivision

A. Tracy Blvd.

1. West side approximately 1,000' south Valpico, to Sycamore Oarkway (Fairhaven subdivision)

**LANDSCAPE MAINTENANCE ZONE 3  
TRACY CONSOLIDATED LANDSCAPE MAINTENANCE DISTRICT**

(See Zone 39 for description of channelways within Zone being maintained by Zone 3)

Zone 3 - Located in the northwest section of Tracy. It is bordered on the north by I-205, on the south by Byron Road, on the west by Lammers Road, west of Corral Hollow, and on the east by Tracy Blvd.

Corral Hollow/Byron/I-205 Triangle

**Zone 3**

**I. Arterial Landscaping**

**A. Bikepath Adjacent to Channelway**

**B. Corral Hollow Road**

1. Lowell Avenue, south to Vivian between curb and bikepath

1. West side adjacent to Foothill Ranch Estates, Buena Vista Estates, Sterling Estates, and Pheasant Run.
2. East side from RR tracks to approximately 150 feet north of Alegre
3. median island north of Byron Road to Grantline Road

**C. Grant Line Road**

1. North side approximately 1100+/- linear feet east of Lincoln to Corral Hollow Road.
2. South side along soundwall at Summergate.
3. Median island from Corral Hollow west of Orchard Parkway.
4. South side from Pombo Parkway, west to end of 2180 Grantline Road (Klemm Building)

5. South side, 113' east of Joe Pombo Parkway. Turf north of sidewalk to curb, 295' east of Joe Pombo Parkway ending @ driveway. Turf south of sidewalk, 112 ft. east of Joe Pombo Parkway to moban, ending 316 feet east of Joe Pombo Parkway at shopping center mow band, 25' from curb [Sekhon Retail Center]

**D. Kavanagh Avenue**

1. From Corral Hollow Rd. channel way to Golden Springs Dr. (south side) approx. 750+/- linear ft.

**E. Lowell Avenue**

1. From Corral Hollow to 440 feet west of Regency (both sides).
2. North side of soundwall approximately 460 feet (Bridle Creek).
3. North side between curb & sidewalk, from Henley Parkway to the west end.
4. South side of soundwall from Henley Parkway to west end of Heartland Subdivision, approximately 180 feet.
5. Median strip from Corral Hollow east to Lincoln Blvd.
6. South side from Corral Hollow east to Promenade Circle
7. North side between soundwall and curb from Bridle Creek to Joe Pombo Parkway.
8. South side from east end of subdivision to end of soundwall/Joe Pombo.
9. South side from Joe Pombo to Blanford Lane.
10. South side from Promenade east to end of soundwall.
11. North side from Henley Parkway, west to end of soundwall.

Zone 3

Corral Hollow/Byron/205 Triangle

F. Orchard Parkway

- 1. East side from Lowell Avenue to approximately 100 feet north of Joseph Damon Drive.
- 2. median Island from Hillcrest north to Joseph Damon Drive.
- West side from Lowell Avenue north to approximately 500 feet north of Hillcrest
- 3. and from Joseph Damon Drive to Grant Line Road to be weed free, between curb and fence line.
- West side landscape area between curb and fence line, approximately 500 feet
- 4. south of Joseph Damon Drive.
- 5. West side from Grantline Road south to Lowell Avenue
- 6. Jenni Lane south to Lowell Avenue
- On Orchard Parkway from Joseph Damon 484ft north to Grantline, 4ft from street to side walk to 122 ft from Joseph Damon along sound wall. On Grantline
- 7. from Orchard Pkwy. to Corral Hollow 811 ft. On Corral Hollow, from Grantline south to Alegre 561ft. [Tracy Medical Building]

G. Tracy Blvd.

- 1. Median strip in front of Arnaudo Plaza Shopping Center.

H. Henley Pkwy

- 1. East side between soundwall and curb, from Lowell Ave. to Bridle Creek Drive.
- 2. West side from Lowell Ave north to end of Soundwall (North of Giovanni).

II. Subdivision Landscaping

A. Arnaudo Village

- 1. Entryways at Lincoln and Grant Line.

B. Blossom Valley

- 1. Entryways at Travao Lane and Grant Line, which includes median.

C. Blandford Lane

- 1. Blandford Lane — East side from Lowell Drive to Ferndown Lane.

D. Foothill Ranch Estates

- 1. Entryway at Foothill Ranch Drive and Corral Hollow Road and median Island.

E. Woodfield Estates

- 1. Entryway at Fieldview which includes the north and south side soundwall and median strip entire length of Fieldview.
- 2. Entryway at Promenade Circle which includes west side of soundwall and median Island and east side.

F. Sterling Estates

- 1. Alegre - north side (approximately 370 feet X 5 feet) and median Island.

G. Pheasant Run	<ol style="list-style-type: none"> <li>1. Entryway at Corral Hollow and Fieldview (approximately 150 feet) and median.</li> <li>2. Annie Court adjacent to Fieldview including south side of soundwall.</li> </ol>
H. Bridle Creek	<ol style="list-style-type: none"> <li>1. Entryway at Lowell Avenue and Bridle Creek Circle (approximately 70 feet x 5 feet) and median island on Bridle Creek.</li> <li>2. Entryway at Bridle Creek and Joe Pombo Parkway.</li> </ol>
I. Heartland	<ol style="list-style-type: none"> <li>1. Entryways at Lowell Avenue and Oxford Way (approx. 80 feet x 5 feet) and median island on Oxford Way.</li> <li>2. Entryway at Hampshire Lane including median strip.</li> </ol>
J. Laurelbrook	<ol style="list-style-type: none"> <li>1. Entryway at Laurelbrook Drive and Southbrook Lane including median strip.</li> </ol>
K. Foothill Vista	<ol style="list-style-type: none"> <li>1. Entryway at Hillcrest Drive between Orchard Parkway and Isabel Virginia.</li> </ol>
L. Countryside	<ol style="list-style-type: none"> <li>1. Giovanni Lane, both sides, including median, from Henley Parkway west to Rochester Street.</li> </ol>
III. Park Maintenance	
A. Arnaudo Village	<ol style="list-style-type: none"> <li>1. Slayter Mini Park located on Suellen Drive - 21,780 square feet.</li> </ol>
B. Buena Vista Estates	<ol style="list-style-type: none"> <li>1. Kelly Mini Park located at Tammi Court and Kelly Street - 21,780 square feet.</li> </ol>
C. Foothill Ranch Estates	<ol style="list-style-type: none"> <li>1. New Harmon Mini Park located on Hillcrest Drive - 21,780 square feet.</li> </ol>
D. Laurelbrook	<ol style="list-style-type: none"> <li>1. Dr. Ralph Allen Mini Park located at Veranda Court and Dorset Lane.</li> </ol>
E. Sterling Estates	<ol style="list-style-type: none"> <li>1. Pombo Family Park located on Joseph Damon and Mary Alice Court.</li> </ol>



<p><b>F. Park Atherton</b></p>	<p>1. Eagan Park located on Oxford Lane and Lowell Avenue</p>
<p><b>G. Meadwood (Thrasher Park)</b></p>	<p>1. Thrasher Park located at 1620 Mankuelian Lane From southeast intersection of Lowell Avenue and Joseph Menuza, south side of Lowell Avenue, to 194' east of Joseph Menuza; west side of Joseph Menuza 338' southward of Lowell/Joseph Menuza intersection</p>
<p><b>H. Pheasant Run</b></p>	<p>1. Mcray Family Park located at 2125 Fieldview Drive 1. On Thelma Loop</p>
<p><b>IV. Weed Abatement in Non-Landscaped Areas</b></p>	<p><b>A. Corral Hollow</b></p> <p>1. West side, south of Grant Line Road to existing landscape 10 feet behind curb. 2. West side, north of Grant Line Road, 10 feet from face of curb, 2460 linear feet.</p>
<p><b>B. Grant Line</b></p>	<p>1. West of Corral Hollow, north and south side, 10 feet behind curb to I-205.</p>
<p><b>C. Orchard Parkway</b></p>	<p>West side, from Lowell Avenue to 200 feet north of Hillcrest and from Joseph Damon Drive to Grant Line Road between fence and curb.</p> <p>1. Damon Drive to Grant Line Road 2. Orchard Parkway median from Lowell Avenue to Hillcrest and from Joseph Damon Drive to Grant Line Road. 3. Orchard Parkway, east side, from soundwall to Grant Line Road 10 feet behind curb.</p>
<p><b>D. Pombo Parkway</b></p>	<p>1. East side from end of landscaping north to soundwall.</p>

**LANDSCAPE MAINTENANCE ZONE 7**  
**TRACY CONSOLIDATED LANDSCAPE MAINTENANCE DISTRICT**  
 (See Zone 39 for description of channelways within Zone being maintained by Zone 7)

Zone 7 - Located within the boundaries of 11th Street south, Corral Hollow, the SPRR tracks Southeast (11th/Corral Hollow)

<b>Zone 7</b>	
<b>I. Arterial Landscaping</b>	
<b>A. Lauriana Lane</b>	Lauriana Lane — west side from approx. 300 feet south of Tennis Lane north to Cypress Drive, including median strip and east side from existing south to Schulte including median.
<b>B. Cypress Drive</b>	<ol style="list-style-type: none"> <li>1. North side from approx. 100 feet west of Hickory Ave. west to Lauriana Lane.</li> <li>2. South side and median island from Lauriana Lane to Corral Hollow.</li> </ol>
<b>C. Corral Hollow Road</b>	<ol style="list-style-type: none"> <li>1. East side approximately 300 feet north of Tennis Lane, south to RR tracks.</li> <li>2. East side, south from 11th Street to Cypress Dr. shopping center frontage only to include from face of curb to face of sidewalk.</li> <li>3. Median strip from Byron Road south to RR tracks south of Schulte Road.</li> </ol>
<b>D. Schulte Road</b>	<p>North and south sides, including median strip from Corral Hollow east to end of south side of soundwall. ( Includes south side from Lauriana, east to end of soundwall).</p> <ol style="list-style-type: none"> <li>2. On the corner of Lauriana and Schulte</li> </ol>
<b>II. Subdivision Landscaping</b>	
<b>A. Fox Hollow</b>	<ol style="list-style-type: none"> <li>1. Entryways at Tennis Lane and Lauriana Lane.</li> <li>2. Entryways at Cypress and Fox Hollow.</li> <li>3. Entryways at Cypress and Hunter's Trail.</li> <li>4. Entryways at Tennis Lane and Corral Hollow includes median strip and two cul-de-sacs at Pheasant Run Court and Thomas Dehaven Court.</li> </ol>
<b>B. Harvest Country West</b>	<ol style="list-style-type: none"> <li>1. Entryway at Raywood Lane including median strip.</li> </ol>
<b>C. Quail Meadows</b>	<ol style="list-style-type: none"> <li>1. Entryway at Golden Leaf Lane including median strip.</li> <li>2. Entryway at Quail Meadows including median strip.</li> </ol>
<b>D. Candlewood Estates</b>	<ol style="list-style-type: none"> <li>1. Entryways at Alden Glen Drive and Cypress including median strip.</li> </ol>
<b>E. Corral Hollow Estates</b>	<ol style="list-style-type: none"> <li>1. Entryway at Lauriana both sides including median from Schulte south approx. 92 feet.</li> </ol>

Zone 7 Park Maintenance		Southest (11th/Corral Hollow)
III.	A. Fox Hollow	<p>Kit Fox Mini Park located at Foxwood Court and Fox Hollow Way - approx. 21,780 sq. ft.</p> <p>Rippin Mini Park located at Tennis and Firefly.</p>
	B. Harvest Country West	<p>Harvest Mini Park located at Birchwood Court and Fireside Lane.</p>
	C. Candlewood Estates	<p>Patzer Mini Park located at Alden Glen and Meadowlark.</p>
	D. Quail Meadows	<p>Bailor-Hennan Mini Park located on Golden Leaf Lane.</p>
IV.	Weed Abatement in Non-Landscaped Areas	<p>Schulte Road</p> <p>10 ft. behind face of curb, open field area, south side, approx. 900 ft. east of Lauriana Lane to RR tracks.</p>

**LANDSCAPE MAINTENANCE ZONE 8**  
**TRACY CONSOLIDATED LANDSCAPE MAINTENANCE DISTRICT**  
 (See Zone 39 for description of channelways within Zone being maintained by Zone 8)  
 Zone 8 - Located within the boundaries of Corral Hollow on the west, 11th Street on the south.

Zone 8		Belconte
I.	Arterial Landscaping	
	A. Byron Road	1. Arterial (south side) from Belconte Drive west to end of landscaping Byron Road south side from Corral Hollow Road to 729 feet west of Belconte Drive 2. Drive
	B. Corral Hollow	1. West side from Byron Road to 11th Street.
II.	Subdivision Landscaping	
	A. Redington Drive	1. Redington Drive median island east and west of Belconte Drive.
	B. Belconte Drive	1. Belconte Drive from 11th St. to Byron Road east and west side.
III.	Park Maintenance	
	A. Belconte Sub-Division	1. Fabian Mini Park located on Redington Drive - 42,580 sq. ft.

**LANDSCAPE MAINTENANCE ZONE 9  
TRACY CONSOLIDATED LANDSCAPE MAINTENANCE DISTRICT**

(See Zone 39 for description of channelways within Zone being maintained by Zone 9)  
Zone 9 - Located west of Tracy Blvd. from SPRR spur line to Corral Hollow on the west, and the City limits on the south.

Zone 9 Arterial Landscaping	
Tracy Blvd. Corridor	
<b>A. Tracy Blvd.</b>	<p>Tracy Blvd. west side and median strip at Circle B Ranch subdivision from the</p> <ol style="list-style-type: none"> <li>1. RR tracks south to end of shopping center. (Note: frontage is from face of curb - 50' wide).</li> <li>2. Heritage Subdivision - from Hearthstone approximately 100 ft. north of Menay to West Central Avenue</li> <li>3. From Central Avenue to approximately 600 ft. south of Sycamore Parkway.</li> </ol>
<b>B. Corral Hollow Road</b>	<ol style="list-style-type: none"> <li>1. Corral Hollow from the SPRR tracks south to Parkside Drive approx. 600 +/- linear ft.</li> </ol>
<b>C. Sycamore Pkwy</b>	<ol style="list-style-type: none"> <li>1. Sycamore Pkwy west side and medians from approx. 300 ft. north of Amberwood, south to Dove.</li> <li>2. South of Central Ave. to Tracy Blvd.</li> <li>3. West side from Schulte to approx. 300 ft. south of Sienna Park Drive.</li> </ol>
<b>D. Schulte Road</b>	<ol style="list-style-type: none"> <li>1. Median strip from Tracy Blvd. west to RR tracks.</li> <li>2. North side from Tracy Blvd. to Sycamore Parkway.</li> <li>3. South side from Tracy Blvd. to west end of shopping center.</li> <li>4. South side from Sycamore Pkwy, west to end of sound wall.</li> <li>5. South side from Sycamore Pkwy east to shopping center.</li> </ol>
<b>E. Valpico Road</b>	<ol style="list-style-type: none"> <li>1. Tracy Blvd. west to City limits (both sides), approximately 345 feet west of Cagney Way.</li> <li>2. Median islands from Tracy Blvd. west 265 feet to current City limits.</li> </ol>
<b>F. West Central Avenue</b>	<ol style="list-style-type: none"> <li>1. Median from Tracy Blvd. to Sycamore Parkway</li> <li>2. North side of Tracy Blvd. to end of Cedrus Dr.</li> </ol>

<p>II. Subdivision Landscaping</p> <p><b>A. Circle B Ranch</b></p> <ol style="list-style-type: none"> <li>1. Entryways at Morris Phelps and Schulte Road.</li> <li>2. Entryways at Mt. Diablo Ave. and Tracy Blvd.</li> <li>3. Fire Lane at Schulte and Sycamore Pkwy north side (approx. 140 ft. x 5 ft. both sides)</li> </ol>
<p><b>B. Hearthstone</b></p> <ol style="list-style-type: none"> <li>1. Entryways at Menay Drive and Tracy Blvd.</li> <li>2. Entryways at Amberwood and Sycamore Parkway.</li> <li>3. Cul-de-sac at Yorkshire Loop and Hampton Court.</li> </ol>
<p><b>C. Regency Square</b></p> <ol style="list-style-type: none"> <li>1. Entryways at Monument Drive, Tracy Blvd., and Sycamore Parkway.</li> <li>2. Monument Dr. north and south sides, including median Islands at Monterey and Vintage Courts.</li> <li>3. Cul-de-sac of Tahoe Circle: in southeast corner (approx. 5,580 sq. ft.) and northwest corner (approx. 3,636 sq. ft.).</li> <li>4. Cul-de-sacs of Tahoe Circle: in northeast corner (5,400 sq. ft.) and southwest corner (3,780 sq. ft.).</li> <li>5. Court adjacent to Mt. Oso Mini Park on Henderson Court (9,044 sq. ft.).</li> <li>6. Court adjacent to Mt. Diablo Mini Park on Alpine Court (10,263 sq. ft.).</li> </ol>
<p><b>D. Muirfield</b></p> <ol style="list-style-type: none"> <li>1. Entryway at Steinbeck.</li> <li>2. Entryway at Petrig.</li> <li>3. Cul-de-sac at Whitman Court.</li> <li>4. Cul-de-sac at Longfellow Court.</li> <li>5. Entryway median at Dove Lane.</li> <li>6. median on Chaplin east and west side of Sycamore.</li> <li>7. Entryway median at Cagney.</li> <li>8. Cul-de-sac at Shaw Court.</li> <li>9. Cul-de-sac at Williams Court.</li> <li>10. Cul-de-sac at Bogart Court.</li> <li>11. Cul-de-sac at Mansfield Court.</li> <li>12. Cul-de-sac at Hepburn Court.</li> <li>13. Entryway median at Allegheny.</li> </ol>
<p><b>E. Glen Creek</b></p> <ol style="list-style-type: none"> <li>1. Entryway at Glen Creek Way.</li> </ol>
<p><b>F. Greystone Station</b></p> <ol style="list-style-type: none"> <li>1. Median Island at Windham.</li> <li>2. Median Island at Sudley Drive.</li> </ol>

G. Harvest Glen	<ol style="list-style-type: none"> <li>1. Entryway at Ray Harvey Drive.</li> <li>2. Entryway at Meadow Lane.</li> <li>3. Cul-de-sac at Cornucopia.</li> </ol>
H. Ironwood	<ol style="list-style-type: none"> <li>1. Entryway median at Monument Drive.</li> <li>2. Bike Path, west side of Egret Drive.</li> <li>3. Cul-de-sac at New Castle Court.</li> <li>4. Cul-de-sac at Clairmont Court.</li> <li>5. Cul-de-sac at Hampton Court.</li> </ol>
I. Sienna Park	<ol style="list-style-type: none"> <li>1. Entryway at Sienna Park Drive including median strip.</li> <li>2. Green belt at north side of Dolores Lane at Katin Court.</li> </ol>
J. Heritage Subdivision	<ol style="list-style-type: none"> <li>1. Median on Cedrus.</li> <li>2. Entryway on Cedrus east side.</li> <li>3. Cul-de-sac at Iberis Court.</li> </ol>
K. Parkside Dr.	<ol style="list-style-type: none"> <li>1. Parkside Dr. from Corral Hollow east to Glacier (south side) (mini-park is a separate bid item) and median.</li> </ol>
III. Park Maintenance	<p data-bbox="927 123 951 831">A. Hearthstone</p> <ol style="list-style-type: none"> <li>1. Valley Oak Mini Park located at Larkspur and Honeysuckle Court - approx. 21,780 sq. ft.</li> <li>2. Evelyn Costa Mini Park located at Claremont Dr. and Whitehaven Court.</li> </ol>
B. Parkside Estates	<ol style="list-style-type: none"> <li>1. Evans Mini Park located on Parkside Drive - 26,310 sq. ft.</li> </ol>
C. Harvest Glen	<ol style="list-style-type: none"> <li>1. Fitzpatrick Mini Park located on Savanna Drive - 19,907 sq. ft.</li> <li>2. Albert Ennhoff Mini Park located on Jonathon Place at Moonlight Way.</li> </ol>
D. Regency Square	<ol style="list-style-type: none"> <li>1. Mt. Oso Mini Park at Henderson Court.</li> <li>2. Mt. Diablo Mini Park at Alpine Court.</li> </ol>
E. Muirfield	<ol style="list-style-type: none"> <li>1. Golden Spike Mini Park located on Christy Court - 21,780 sq. ft.</li> <li>2. Fred Icardi Mini Park located on Russell Street at Steinbeck Way.</li> <li>3. Westside Pioneer Park located at Cagney Drive and Hepburn Street.</li> </ol>

<p><b>F. Circle B</b></p>	<p>1. Sister Cities Mini Park located at Morris Phelps Drive and Saddleback Court.</p>
<p><b>G. Greystone Station</b></p>	<p>1. John Kimball Mini Park located at Tom Fowler Drive and Sudley.</p>
<p><b>H. Sienna Park Tracy Press Park)</b></p>	<p>1. Tracy Press Park located at Schulte Road and Weeping Willow Lane. 2. Tracy Press Park Addition</p>
<p><b>IV. Weed Abatement in Non-Landscaped Areas</b></p>	<p><b>A. Corral Hollow</b></p> <p>1. Corral Hollow - median island just south of RR tracks.</p>



**LANDSCAPE MAINTENANCE ZONE 10  
TRACY CONSOLIDATED LANDSCAPE MAINTENANCE DISTRICT**

(See Zone 39 for description of channelways within Zone being maintained by Zone 10)  
Zone 10 - Includes the MacArthur Drive Area, bounded on the north by I-205 and on the south by 11th Street.

The area runs east from MacArthur Drive to the City limits.

Zone 10 MacArthur Corridor	
<b>I. Arterial Landscaping</b>	<p style="text-align: center;"><b>A. MacArthur Drive</b></p> <p>East side from Pescadero south to a point approx. 106' north of 11th St. ramp (curb to sidewalk). West side from Grant Line Road to 11th Street (approximately 35' from curb).</p> <ol style="list-style-type: none"> <li>2. Median strip between I-205 and 11th Street.</li> <li>3. West side from Pescadero south to end of California Mirage subdivision.</li> <li>4. MacArthur Drive from Pescadero 165 feet north to end of landscape east side of the street.</li> <li>5. Pescadero from MacArthur east 60 feet north side.</li> </ol>
<b>B. 11th Street</b>	<ol style="list-style-type: none"> <li>1. 11th Street (south side) at MacArthur Drive (Downtown Mini Storage frontage).</li> </ol>
<b>C. Grant Line Road</b>	<ol style="list-style-type: none"> <li>1. North side from MacArthur Drive east approx. 1320 feet, including median strip.</li> <li>2. South side east of channelway to City limits (groundcover area only).</li> </ol>
<b>II. Subdivision Landscaping</b>	<p style="text-align: center;"><b>A. Pescadero Avenue</b></p> <ol style="list-style-type: none"> <li>1. Adjacent to Outlet Center, curb to sidewalk and median strip.</li> <li>2. Adjacent to Yellow Freight from redwood header to back of sidewalk.</li> <li>3. South side adjacent to NFI Nat'l Distribution Center from face of curb approximately 30 feet.</li> <li>4. South side adjacent to California Mirage from MacArthur west to end of soundwall.</li> <li>5. South side from MacArthur east to United Grocers.</li> </ol>
<b>III. Weed Abatement in Non-Landscaped Areas</b>	<p style="text-align: center;"><b>A. MacArthur Drive</b></p> <ol style="list-style-type: none"> <li>1. Under bridge at SPRR crossing to entrance off 11th Street.</li> <li>2. East side from Pescadero, north to end of non-landscaped weed abatement zone.</li> </ol> <p style="text-align: center;"><b>B. Pescadero Avenue</b></p> <ol style="list-style-type: none"> <li>1. Non landscaped area from Yellow Freight west property line, east 185' to landscaped area, on north side, at the entrance to the Prime Outlet Center.</li> </ol>

**LANDSCAPE MAINTENANCE ZONE 12  
TRACY CONSOLIDATED LANDSCAPE MAINTENANCE DISTRICT**

(See Zone 39 for description of channelways within Zone being maintained by Zone 12)

Zone 12 - Located northwest of I-205 which includes the existing arterial landscaping along the right-of-way on Naglee and Grantline Roads.

<b>Zone 12</b>	
<b>I. Commercial Landscaping</b>	Mall
<b>A. Naglee Road</b>	<ol style="list-style-type: none"> <li>1. From Grant Line Road to City limits (median &amp; 5 ft. strip between curb and sidewalk on east side).</li> <li>2. Park-n-Ride lot east side between Grant Line Rd. and I-205.</li> <li>3. From south end of Tracy Nissan driveway, north to Robertson drive, southside to west entrance driveway. Turf curb strip only.</li> <li>4. From Naglee, 504 feet north on Auto Mall Way east side.</li> </ol>
<b>B. Robertson Drive</b>	<ol style="list-style-type: none"> <li>1. North and south sides of street, from Naglee Rd. to Auto Plaza Way from curb to face of sidewalk.</li> <li>2. From Pavillion Parkway East to Naglee Road</li> </ol>
<b>C. Grantline Road</b>	<ol style="list-style-type: none"> <li>1. South side from Wal-Mart entry drive, east to end of City landscape.</li> <li>2. Grantline Road north side 127 feet west of Naglee West side of Naglee Road</li> <li>2. 246 feet south of Grantline Road.; 2785 W. Grantline Road</li> </ol>
<b>D. Pavillion Parkway</b>	<ol style="list-style-type: none"> <li>1. From Naglee Road, North and West to Power Road</li> </ol>
<b>E. Auto Plaza Way</b>	<ol style="list-style-type: none"> <li>1. From Robertson North to Auto Plaza Drive</li> </ol>

LANDSCAPE MAINTENANCE ZONE 13  
 TRACY CONSOLIDATED LANDSCAPE MAINTENANCE DISTRICT

Zone 13 - Located southwest of I-205 with 11th Street bordering on the south, Lammers Road bordering on the west, and Byron Road on the north, east to Westgate.

Zone 13	
I. Arterial Landscaping	Westgate
	A. Lammers Road
	1. East side from Fabian Road north to end of sound wall.
II. Subdivision Landscaping	
	A. Westgate
	1. Entryway at Westgate Drive which includes north and south sides, east to Antonio Loop.
	2. Entryway from Feteria Way to Glazzy Lane, both sides, from Lammers Road, east to Glazzy.
	3. Entryway median on Souza Way, from Theima Loop to Antonio Loop.
	B. Fabian Road
	1. North side from end of sound wall west to Lammers Road.
III. Park Maintenance	
	A. Souza Park
	1. Souza Park - located on Antonio Loop between Souza Way and Ann Marie Way.
	B. Souza Family North Park
	1. Souza Family North Park - located on Thelma Loop

LANDSCAPE MAINTENANCE ZONE 14  
 TRACY CONSOLIDATED LANDSCAPE MAINTENANCE DISTRICT

Zone 14 - Bounded on the west by Lammers Road, and on the east by Corral Hollow Road south to Schulle Road and the Railroad tracks.

Zone 14 (Corral Hollow West, Gabriel Estates and Redbridge)	
I. Arterial Landscaping	<p>A. Corral Hollow Road</p> <p>1. West side 234 feet north of Tracey Jean Way and 208 feet south of Tracey Jean Way.</p>
II. Subdivision Landscaping	<p>A. Gabriel Estates</p> <p>1. Entryway at Tracey Jean Way including median strip.</p>
III. Park Maintenance	<p>A. Gabriel Estates</p> <p>1. Chadeayne Park located at 2130 Robert Gabriel Drive located on Carol Ann Dr.</p> <p>B. Joan Sparks Park</p> <p>1. Joan Sparks Park located on Carol Ann Dr.</p>

LANDSCAPE MAINTENANCE ZONE 15  
TRACY CONSOLIDATED LANDSCAPE MAINTENANCE DISTRICT

Zone 15 - Located in the southwest section of Tracy bordered by Tracy Blvd., Linne Road, and Corral Hollow.

<b>Zone 15</b>	
<b>I. Arterial Landscaping</b>	<b>(Edgewood)</b>
<b>A. Tracy Blvd.</b>	<ol style="list-style-type: none"> <li>West side from approx. 700' north of Whispering Wind Lane south to end of soundwall (City property Line).</li> </ol>
<b>B. Corral Hollow</b>	<ol style="list-style-type: none"> <li>East side from North of Peony Drive, South to UPRR.</li> <li>East side of Corral Hollow 771 feet south to Starflower Drive.</li> <li>East side of Corral Hollow from Starflower South to Kagehiro.</li> <li>Median Corral Hollow from Starflower South to Kagehiro</li> </ol>
<b>II. Subdivision Landscaping</b>	
<b>A. Edgewood VI</b>	<ol style="list-style-type: none"> <li>Entryway at Peony Drive, both sides, including median strip from Corral Hollow, East to Maison Court.</li> <li>Entryway at Middlefield Drive, both sides, including median strip from Corral Hollow, East to Whispering Wind Drive.</li> </ol>
<b>B. Whispering Wind</b>	<ol style="list-style-type: none"> <li>Both sides including median from Tracy Blvd. west to English Oak Lane.</li> </ol>
<b>C. Applebrook Lane</b>	<ol style="list-style-type: none"> <li>East and west sides including median from Whispering Wind south approx. 75 feet.</li> </ol>
<b>D. English Oak Lane</b>	<ol style="list-style-type: none"> <li>East side from Whispering Wind north approx. 80 feet.</li> </ol>
<b>E. Windsong Drive</b>	<ol style="list-style-type: none"> <li>Both sides including median from Tracy Blvd. west approx. 370 feet.</li> </ol>
<b>F. Starflower Drive</b>	<ol style="list-style-type: none"> <li>Starflower Drive south side 306 feet to Lotus Way.</li> <li>North side of Starflower from Corral Hollow east to Lotus Way</li> </ol>
<b>G. Kagehiro</b>	<ol style="list-style-type: none"> <li>South side of Kagehiro from Lotus to Corral Hollow.</li> </ol>
<b>III. Park Maintenance</b>	
<b>A. Edgewood</b>	<ol style="list-style-type: none"> <li>Cose Park located at 1780 Whirlaway Lane</li> </ol>
<b>B. William Adams Park</b>	<ol style="list-style-type: none"> <li>William Adams Park - located on Edgewood Terrace Drive.</li> </ol>
<b>C. Schwartz Park</b>	<ol style="list-style-type: none"> <li>Schwartz Park at Edgewood Sub Division.</li> </ol>

LANDSCAPE MAINTENANCE ZONE 16  
 TRACY CONSOLIDATED LANDSCAPE MAINTENANCE DISTRICT

Zone 16 - Bordered on the North by Byron Rd., on the south by 11th St., on the west by Palomar Dr., and on the east by Mamie Anderson

<b>Zone 16</b>	
<b>I. Subdivision Maintenance</b>	<b>(Lyons Crossroads)</b>
<b>A. Lyon Crossroads</b>	1. Crossroads west and east side including median.
<b>II. Park Maintenance</b>	
<b>A. Lyon Crossroads</b>	Daniel Busch Park - located on the north east corner of Crossroads Drive and Tolbert Drive.

LANDSCAPE MAINTENANCE ZONE 17  
 TRACY CONSOLIDATED LANDSCAPE MAINTENANCE DISTRICT

Zone 17 - Includes all areas east of Tracy Blvd. between the SPRR tracks on the north and 100 feet north of Deerwood Lane on the south.

Zone 17	
I. Arterial Landscaping	(Non-Contiguous Residential Areas)
	A. Tracy Blvd.
	1. East side adjacent to Schulte Road and Mt. Oso.
	2. 10,793 SF of shrubs: starting from the NE corner of the Valpico and Tracy Boulevard intersection, the east side of Tracy Boulevard northward to
	3. 4,245 SF of turf: from the NE corner of Valpico and Tracy Boulevard intersection, the east side of Tracy Boulevard, starting at 350 feet north of
B. Central Avenue	2,298 SF of shrubs: starting from the SE corner of Valpico and Tracy Boulevard intersection, the east side of Tracy Boulevard, southward on Tracy Boulevard, to approximately 395 feet.
	1,050 SF of turf: starting from the SE corner of Valpico and Tracy Boulevard intersection, the east side of Tracy Boulevard, southward on Tracy Boulevard, to approximately 198 feet.
	1. Victoria Park - west side from Schulte south to Ferdinand Street, east side from
	2. West side from Schulte Road to approx. 50 feet north of Country Court including ground cover in front of fence on Mt. Oso.
	1. North side from Tracy Blvd. east to Cemetery.
C. Schulte Road	2. medians from east of Tracy Blvd. to Gianelli.
	3. South side from Central Avenue to 300 feet east of Independence Drive.
D. MacArthur Drive	1. MacArthur Blvd. - west side from the RR tracks south to the Cemetery.
	1,096 SF shrubs, starting from the SE corner of Valpico and Tracy Boulevard
E. Valpico	1. intersection, the south side of Valpico and eastward on Valpico, ending approximately 590 feet east of the aforementioned intersection.
	2,348 SF of turf, starting at the SE corner of Valpico and Tracy Boulevard intersection, the south side of Valpico and eastward on Valpico, ending approximately 590 feet east of the aforementioned intersection, the parcel's southeastern most boundary.
II. Subdivision Landscaping	A. Meadow Glen
	1. Entryways at Edenvale and Schulte Road (est. 2900 sq. ft.).
	2. Parkway from Cedar Mountain Drive to San Simeon Way.
	B. Victoria Park I
C. Victoria Park II (American Classics)	1. Entryway at Gianelli and median.
	2. Cul-de-sacs at Elizabeth Ct., Henry Ct., and Edward Ct.
D. Victoria Park III (Traditions)	1. Cul-de-sacs at James Court and Mary Court.
	Cul-de-sacs at Elysan, Lavender, and Primrose Courts, and entrance at Junior Harrington north side 100 feet east.

<p><b>E. California Collections</b></p>	<ol style="list-style-type: none"> <li>1. Entryways at MacArthur Drive and Wagtail.</li> <li>2. Cul-de-sac at Krider Court.</li> </ol>
<p><b>F. California Renaissance</b></p>	<ol style="list-style-type: none"> <li>1. Entryway median Island at Third Street.</li> <li>2. Entryway at Hotchkiss Street and median.</li> <li>3. Cul-de-sac at Sir Lancelot.</li> </ol>
<p><b>G. California Cameo</b></p>	<ol style="list-style-type: none"> <li>1. Entryway median at Leamon.</li> <li>2. Cul-de-sac at Versailles Court. Leamon Street - Parkway on south side from MacArthur west to Third and Jaeger.</li> <li>3.</li> <li>4. Cul-de-sac @ Czerny Street.</li> </ol>
<p><b>H. Third Street</b></p>	<ol style="list-style-type: none"> <li>1. Third Street - north side from Jaeger to Tudor.</li> </ol>
<p><b>I. Mt. Diablo</b></p>	<ol style="list-style-type: none"> <li>1. Mt. Diablo - south side (estimate 1000 sq. ft.) and median Island from MacArthur Drive west to Third Street.</li> </ol>
<p><b>III. Park Maintenance</b></p>	<p><b>A. Meadow Glen</b></p> <ol style="list-style-type: none"> <li>1. Florence Stevens Mini Park located at Tassajero Court - 20,778 sq. ft.</li> </ol>
<p><b>B. Victoria Park</b></p>	<ol style="list-style-type: none"> <li>1. Sullivan Mini Park located on Victoria Street - 21,780 sq. ft.</li> </ol>
<p><b>C. California Collections</b></p>	<ol style="list-style-type: none"> <li>1. Huck Mini Park located on Wagtail Drive - 21,736 sq. ft.</li> </ol>
<p><b>IV. Weed Abatement in Non-Landscaped Areas</b></p>	<p><b>A. Schulte Road</b></p> <ol style="list-style-type: none"> <li>1. Schulte Road - from Central Avenue east to RR track. Weed abatement only.</li> </ol>
<p><b>B. Mt. Diablo</b></p>	<p>Mt. Diablo - from Third St. west to Louis Bohn School, from fence to sidewalk,</p> <ol style="list-style-type: none"> <li>1. 328 feet east of Third Street</li> </ol>
<p><b>C. Central Avenue</b></p>	<ol style="list-style-type: none"> <li>1. Central Avenue - east side from Amelia Way, north to Schulte, from curb to fence</li> </ol>
<p><b>D. Third Street</b></p>	<ol style="list-style-type: none"> <li>1. Third Street - from Evans to Jaeger, north side.</li> </ol>



LANDSCAPE MAINTENANCE ZONE 18  
 TRACY CONSOLIDATED LANDSCAPE MAINTENANCE DISTRICT

Zone 18 — (Glenbriar Estates) is bounded on the north by Valpico Road, on the east by MacArthur, and on the south by Linne.

<b>Zone 18</b>	
<b>I. Existing Arterial Landscaping</b>	<b>(Glenbriar Estates)</b>
<b>A. MacArthur Drive</b>	<ol style="list-style-type: none"> <li>From MacArthur and Glenn Brook Drive Intersection, maintain 237' south of Glenbrook Dr.; west side of MacArthur to N. of Glenbrook Drive</li> <li>West side from Valpico south to end of landscape, approximately 290 feet south of Fair Oaks Road.</li> </ol>
<b>B. Glenbrook Drive</b>	<ol style="list-style-type: none"> <li>On Glenbrook Drive, west of MacArthur, both sides and median</li> </ol>
<b>C. Valpico</b>	<ol style="list-style-type: none"> <li>Valpico Road - South side from MacArthur west to end of soundwall. [Glen Briar Estates]</li> <li>South side from Pebblebrook Drive west to end of soundwall (approx. 600') (Pebblebrook Estates).</li> </ol>
<b>II. Subdivision Landscaping</b>	
<b>A. Glenbriar Drive</b>	<ol style="list-style-type: none"> <li>Glenbriar Dr. from Valpico south to Glenbriar Cir., both sides, including median.</li> </ol>
<b>B. Glenbrook</b>	<ol style="list-style-type: none"> <li>From Glenbrook and MacArthur intersection to 151' west on Glenbrook, maintain north and south sides.</li> </ol>
<b>C. Pebblebrook</b>	<ol style="list-style-type: none"> <li>Cul-de-sac at Pebblebrook Court.</li> <li>Entry way at Pebblebrook Drive including median.</li> </ol>

**LANDSCAPE MAINTENANCE ZONE 19  
TRACY CONSOLIDATED LANDSCAPE MAINTENANCE DISTRICT**

Zone 19 - Located north of the UPRR tracks, south of Valpico Road, east of Tracy Blvd, and West of Glenbriar Estates.

<b>Zone 19</b>	
<b>I. Arterial Landscaping</b>	<b>(Property known as the B of A Property)</b>
<b>A. Tracy Blvd</b>	East side Tracy Blvd. including median from Valpico, south to UPRR tracks, 1. Whispering Winds, Regency and Brookview.
<b>II. Park Maintenance</b>	<b>A. William Kendal Lowes</b>
	1. Entryway at Montgomery - both sides including median from Fabian, north to Kingloop.
<b>III. Subdivision Landscaping</b>	<b>A. Regis</b>
	1. Southwest side from Whispering Wind along soundway to Dietrick and northwest side to 215' north of Whispering Wind. 2. Regis Drive, west side, from Whispering Winds Drive to Arezzo Way. Arezzo Way, from Regis Drive, north side to end of landscape.
	<b>B. Brookview</b>
	1. Brookview Drive, north side, from Glenhaven Drive to Perennial Place 2. [Brookview Drive], from Regis eastward, to 418' east of Reids

**LANDSCAPE MAINTENANCE ZONE 20  
TRACY CONSOLIDATED LANDSCAPE MAINTENANCE DISTRICT**

Zone 20 - (Larkspur Estates) located generally south of Montclair Lane, west of MacArthur Drive, north of Valpico Road

<b>Zone 20</b>	
<b>(Larkspur Estates)</b>	
<b>I. Arterial Landscaping</b>	<b>A. MacArthur Blvd</b>
	1. Westside of MacArthur Blvd.
<b>II. Park Maintenance</b>	<b>A. Clyde Abbott Park</b>
	1. Located on Stalsberg Dr

LANDSCAPE MAINTENANCE ZONE 21  
 TRACY CONSOLIDATED LANDSCAPE MAINTENANCE DISTRICT

Zone 21 — (Huntington Park) located south of Byron Road, east of Lammers Road and Zone 13, west of Berg Avenue and north of Eleventh Street

<b>Zone 21</b>	
<b>I. Arterial Landscaping</b>	<b>(Huntington Park)</b>
<b>A. Byron Road</b>	<ol style="list-style-type: none"> <li>1. Byron Road from Lankershire Drive east 578 feet.</li> <li>2. Byron Road from Lankershire Drive west 268 feet.</li> <li>3. Byron Road, south side, from 2430 Byron Road east 353 feet.</li> </ol>
<b>II. Subdivision Landscaping</b>	
<b>A. Byron Road</b>	<ol style="list-style-type: none"> <li>1. Entryway at Byron Road, 100 feet south to Ogden Sannazor Drive, east and west of pathway.</li> </ol>
<b>A. Huntington Park</b>	<ol style="list-style-type: none"> <li>1. Entryway at Montgomery - both sides including median from Fabian, north to King loop.</li> </ol>
<b>B. Lankershire Drive</b>	<ol style="list-style-type: none"> <li>1. Lankershire entryway east side.</li> <li>2. Lankershire entryway west side.</li> <li>3. Lankershire median.</li> <li>4. Lankershire courtyard.</li> </ol>
<b>III. Park Maintenance</b>	
<b>A. Richard Hastie Park</b>	<ol style="list-style-type: none"> <li>1. Richard Hastie Park located on Huntington Park Drive</li> </ol>

LANDSCAPE MAINTENANCE ZONE 22  
TRACY CONSOLIDATED LANDSCAPE MAINTENANCE DISTRICT

Zone 22 - Corral Hollow Road east to west of Talley Park, north to Persimmon

<b>Zone 22</b> <b>(Kagehiro)</b>	
<b>I. Arterial Landscaping</b>	<b>A. Corral Hollow</b>
	1. East side from Starflower Drive, north to end of sound wall.
<b>II. Subdivision Landscaping</b>	<b>A. Parkview (Muirfield 7)</b>
	1. Persimmon Way - north side along sound wall from Geranium, west to Corral Hollow.
	2. Lotus Way - west side along sound wall from Starflower, north to Petunia.
	3. Starflower - north side along sound wall from Corral Hollow, east to Lotus Way (including median).

LANDSCAPE MAINTENANCE ZONE 24  
TRACY CONSOLIDATED LANDSCAPE MAINTENANCE DISTRICT

Zone 24 - (Eastlake) located south of 26102 S. MacArthur Drive, north of Valpico Road and East of MacArthur Drive.

<b>Zone 24</b> <b>(Eastlake)</b>	
<b>I. Park Maintenance</b>	<b>A. Tiago Park</b>
	1. Tiago Park at Hidden Lake

LANDSCAPE MAINTENANCE ZONE 26

TRACY CONSOLIDATED LANDSCAPE MAINTENANCE DISTRICT

(See Zone 39 for description of channelways within Zone being maintained by Zone 26)

Zone 26 - Located generally west of Corral Hollow Road, east of Lammers Road, north of Zone 14 and south of West Eleventh Street.

Zone 26 (West Tracy; Sterling Park, Alden Meadows, Lourence/Boncore, and Zocchi/Johnson)	
I. Arterial Maintenance	<p><b>A. Corral Hollow</b></p> <ol style="list-style-type: none"> <li>1. 60' north of Cypress to end of sound wall south (approx. 240').</li> <li>2. North side 31 feet north of Cypress.</li> <li>3. From San Marcos subdivision at Tennis Lane 290 feet north to Sterling Park Subdivision.</li> </ol>
II. Subdivision Maintenance	<p><b>A. Tennis Lane</b></p> <ol style="list-style-type: none"> <li>1. Tennis Lane west of Corral Hollow center median and south side.</li> </ol> <p><b>B. Krohn Road</b></p> <ol style="list-style-type: none"> <li>1. South side from Corral Hollow west to end of landscape.</li> <li>2. West side curb strip from Krohn Road south to Cypress.</li> </ol> <p><b>C. Cypress</b></p> <ol style="list-style-type: none"> <li>1. Cypress (whole length of street) - north and south side including median.</li> </ol> <p><b>D. Banff</b></p> <ol style="list-style-type: none"> <li>1. Banff( Entrance Only) - east and west side including median.</li> </ol> <p><b>E. Schulte</b></p> <ol style="list-style-type: none"> <li>1. Schulte - north and south side including median.                             <ol style="list-style-type: none"> <li>A. Babcock entryway and median.</li> <li>B. Cabana entryway and median.</li> </ol> </li> </ol> <p><b>F. Corral Hollow</b></p> <ol style="list-style-type: none"> <li>1. From Schulte north 922 feet to Tennis Lane.</li> <li>2. From Schulte south to Golden Leaf.</li> </ol>
III. Park Maintenance	<p><b>A. Verner Hansen</b></p> <ol style="list-style-type: none"> <li>1. Verner Hansen - Jill Drive and Brittany, approx. 3.5 acres.</li> </ol> <p><b>B. Marlow Brothers</b></p> <ol style="list-style-type: none"> <li>1. Barcelona , Adaire and Goldenleaf Approx. 3.5 acres.</li> </ol> <p><b>C. John Erb Park</b></p> <ol style="list-style-type: none"> <li>1. Approx. 1.9 acres</li> </ol>

LANDSCAPE MAINTENANCE ZONE 28  
**TRACY CONSOLIDATED LANDSCAPE MAINTENANCE DISTRICT**  
 Zone 28 - Generally located south of West 11th Street, west of Zone 26, north of Zone 27 and east of Lammers Road.  
 (Presidio)

<b>Zone 28</b>	
<b>I. Subdivision Landscaping</b>	
<b>A. Crossroads</b>	<ol style="list-style-type: none"> <li>1. Located at subdivision entries Paul, Garrett &amp; Chambers</li> <li>2. Crossroads at Cranston Court (Gate off Crossroads)</li> <li>3. Crossroads at Wymen Court (Gate of Crossroads)</li> <li>4. Crossroads at Bennet Court (Gate of Crossroads)</li> <li>5. From 11th Street south to end of crossroads.</li> </ol>
<b>B. Jefferson</b>	<ol style="list-style-type: none"> <li>1. From 11th Street south to Safford.</li> </ol>

LANDSCAPE MAINTENANCE ZONE 29  
**TRACY CONSOLIDATED LANDSCAPE MAINTENANCE DISTRICT**  
 Zone 29 - Generally located north of Valpico Road, east of Zone 24, west of Chrisman Road.  
 (Elissagaray Ranch)

<b>Zone 29</b>	
<b>I. Arterial Landscaping</b>	
<b>A. Valpico Road</b>	<ol style="list-style-type: none"> <li>1. Valpico Road from Eastlake Subdivision Entrance of Ellissagaray Subdivision.</li> <li>2. Valpico from Chrisman Road, west to Ellissagaray Dr.</li> </ol>
<b>B. Chrisman</b>	<ol style="list-style-type: none"> <li>1. Chrisman Road from Ellissagaray Dr., north to end of south wall</li> <li>2. Chrisman Road from Ellissagaray Dr. south to Valpico</li> </ol>
<b>II. Subdivision Landscaping</b>	
<b>A. Mt. Pellier</b>	<ol style="list-style-type: none"> <li>1. From 120 feet south of Montaubon Court to 270 feet north of Dominique Drive</li> </ol>
<b>B. Basque</b>	<ol style="list-style-type: none"> <li>1. East and west side of Basque, south of Dominique Drive</li> </ol>
<b>C. Amatchi Drive</b>	<ol style="list-style-type: none"> <li>1. Amatchi Drive entrance, east and west sides shrub bed</li> </ol>
<b>D. Ellissagaray</b>	<ol style="list-style-type: none"> <li>1. North and south sides (shrub bed) between Amatchi and Chrisman</li> </ol>
<b>E. Dominique Drive</b>	<ol style="list-style-type: none"> <li>1. Dominique Dr. west from Ellissagaray Dr. to end of sound wall, north and south sides, shrub bed</li> </ol>
<b>III. Park Maintenance</b>	
<b>A. Robert Kellogg Park</b>	<ol style="list-style-type: none"> <li>1. Located on Ellissagaray St.</li> </ol>

**LANDSCAPE MAINTENANCE ZONE 30  
TRACY CONSOLIDATED LANDSCAPE MAINTENANCE DISTRICT**

Zone 30-Generally located south of Schulte Road, north of Valpico, west of Chrisman Road and east of MacArthur Drive  
(Yosemite Vista)

<b>Zone 30</b>	
<b>I. Arterial Landscaping</b>	
<b>A. MacArthur Drive</b>	<ol style="list-style-type: none"> <li>1. From MacArthur and Yosemite Drive intersection, east side of MacArthur northward 221'.</li> <li>2. From MacArthur and Yosemite Drive intersection, east side of MacArthur southward ending 104' south of Dardanelle.</li> <li>3. MacArthur Drive from 530 feet north of Eastlake eastside to north of subdivision 1, 259 feet.</li> </ol>
<b>II. Park Maintenance</b>	
<b>A. Jim Raymond Park</b>	<ol style="list-style-type: none"> <li>1. Jim Raymond Park located at Country Vista Sentinel Drive &amp; Yosemite Drive.</li> </ol>
<b>III. Subdivision Landscaping</b>	
<b>A. Yosemite Drive</b>	<ol style="list-style-type: none"> <li>1. Median island on Yosemite Drive, east of MacArthur</li> </ol>

**LANDSCAPE MAINTENANCE ZONE 33  
TRACY CONSOLIDATED LANDSCAPE MAINTENANCE DISTRICT**

Zone 33 - Generally located south of I-205, north of the Southern Pacific Railroad tracks and east of Chrisman Road and is planned for industrial development

<b>Zone 33</b>	
<b>I. Commercial Landscaping</b>	
<b>A. Chabot Court</b>	<ol style="list-style-type: none"> <li>1. South of Grantline Road., North of Union Pacific Railroad and West of Banta Road</li> </ol>

**LANDSCAPE MAINTENANCE ZONE 34  
TRACY CONSOLIDATED LANDSCAPE MAINTENANCE DISTRICT**

Zone 34 - The triangle area located south of the Southern Pacific Railroad tracks, north of West 11th Street and east of Corral Hollow Road.  
Northeast Corner of Corral Hollow and Eleventh

<b>Zone 34</b>	
<b>I. Arterial Landscaping</b>	
<b>A. Corral Hollow</b>	1. East side Corral Hollow from 11th Street, north to RR tracks at Byron Rd.

**LANDSCAPE MAINTENANCE ZONE 35  
TRACY CONSOLIDATED LANDSCAPE MAINTENANCE DISTRICT**

Zone 35 — (Ryland Junction) is generally located east of Tracy Boulevard, south of 6th Street and north of 4th Street and incorporates properties within Tract 2384.

<b>Zone 35</b>	<b>(Ryland Junction)</b>
<b>I. Arterial Landscaping</b>	
<b>A. Tracy Blvd.</b>	1. Ryland Junction and City Annex - from RR track to SPRR track, in front of The Annex and Ryland Junction, including median.
<b>II. Subdivision Landscaping</b>	
<b>A. Ryland Junction</b>	1. Entryway at Tracy Blvd and Tennis Lane including median. 2. Entryway at Tracy Blvd and Center Court including median. 3. Rockingham Court cul-de-sacs.
<b>III. Park Maintenance</b>	
<b>A. Ryland Junction</b>	1. Fisher Park - located on the northeast corner of Centre Court Drive and Tracy Blvd.



LANDSCAPE MAINTENANCE 11th STREET  
TRACY CONSOLIDATED LANDSCAPE MAINTENANCE DISTRICT

11th Street, Alden Glen Drive, East to Railroad Tracks and West to Lammers Road  
(11th Street)

Zone 38

I. Arterial Landscaping

A. 11th Street

1. North side streetscape, Alden Glen Dr., east to RR Tracks and west to Lammers Rd.
2. South side streetscape, Alden Glen Dr., east to RR Tracks and west to Lammers Road
3. Medians from Alden Glen Dr., east to RR Tracks and west to Lammers Rd.
4. Firestation from Pombo Real Estate property east to RR tracks on north side of 11th Street
5. Lammers Median north side of 11th Street

LANDSCAPE MAINTENANCE CHANNELWAYS  
TRACY CONSOLIDATED LANDSCAPE MAINTENANCE DISTRICT

Incorporates all Zones

<p><b>Zone 39</b> <b>Channelway Landscaping</b></p>	<p><b>(11th Street)</b></p>
<p><b>A. Zone 1</b></p>	<p>Central Ave from Silkwood Lane west to Tracy Blvd. (in front of Sycamore Village Apartments)</p>
<p><b>B. Zone 3</b></p>	<p>Corral Hollow Road: Arterial/Channelway (East Side) from Grantline Road North to I205 Freeway Right of Way, approximately +/-1600' linear feet                  2. Weed abatement from Grantline Road South to 11th Street                  3. Orchard Pky. (west side) from Grantline Road south to Lowell Ave.                  4. Vivian Lane south from Lowell Ave (west side) to end of channelway                  5. North side of Lowell from Orchard east to Manuellen Lane (New name is Joseph Menusa)</p>
<p><b>C. Zone 7</b></p>	<p>1. Cypress Drive north side from Corral Hollow to Lauriana Lane                  2. Lauriana Lane east side from Cypress Drive to Schulte Road                  3. Schulte Road north side from Lauriana Lane east to RR tracks</p>
<p><b>D. Zone 8</b></p>	<p>1. Belconte Lane from Byron Road south the 11th Street (east side).                  2. Landscaping along channelway from 11th street to Byron Road.                  3. Fertilization from 11th Street to Byron Road</p>
<p><b>E. Zone 9</b></p>	<p>1. Schulte Road north side: Channelway from RR tracks to Sycamore Parkway.                  Sycamore Parkway east side: Channelway from Schulte Road south to Windham Drive                  2. Windham Drive                  3. Central Ave south side, channelway from Tracy Blvd. To Sycamore parkway                  Windham Drive: Channelway on east side, south from Sycamore Parkway to Tom Fowler</p>
<p><b>F. Zone 10</b></p>	<p>MacArthur Drive: Landscape channelway east side from 11th Street overpass north to driveway at 2020 MacArthur Drive including landscaping to bike path                  MacArthur Drive: Non landscape channel area east side from driveway at 2020 MacArthur Drive to Grantline Road north to Pescadero Road                  3. MacArthur Drive: at Pescadero Road, east 1/4 mile then north to I-5                  4. MacArthur Drive: I205 west to RR tracks west of MacArthur</p>
<p><b>G. Zone 12</b></p>	<p>Naglee Dentention Basin around fenceline and inside of fenceline to bottom of berm.</p>
<p><b>H. Zone 26</b></p>	<p>1. Corral Hollow Road west side from Cypress Drive north to Krohn Road                  2. End of channelway from Krohn Road 300 Feet west to DB-V (5) Dentention Basin</p>

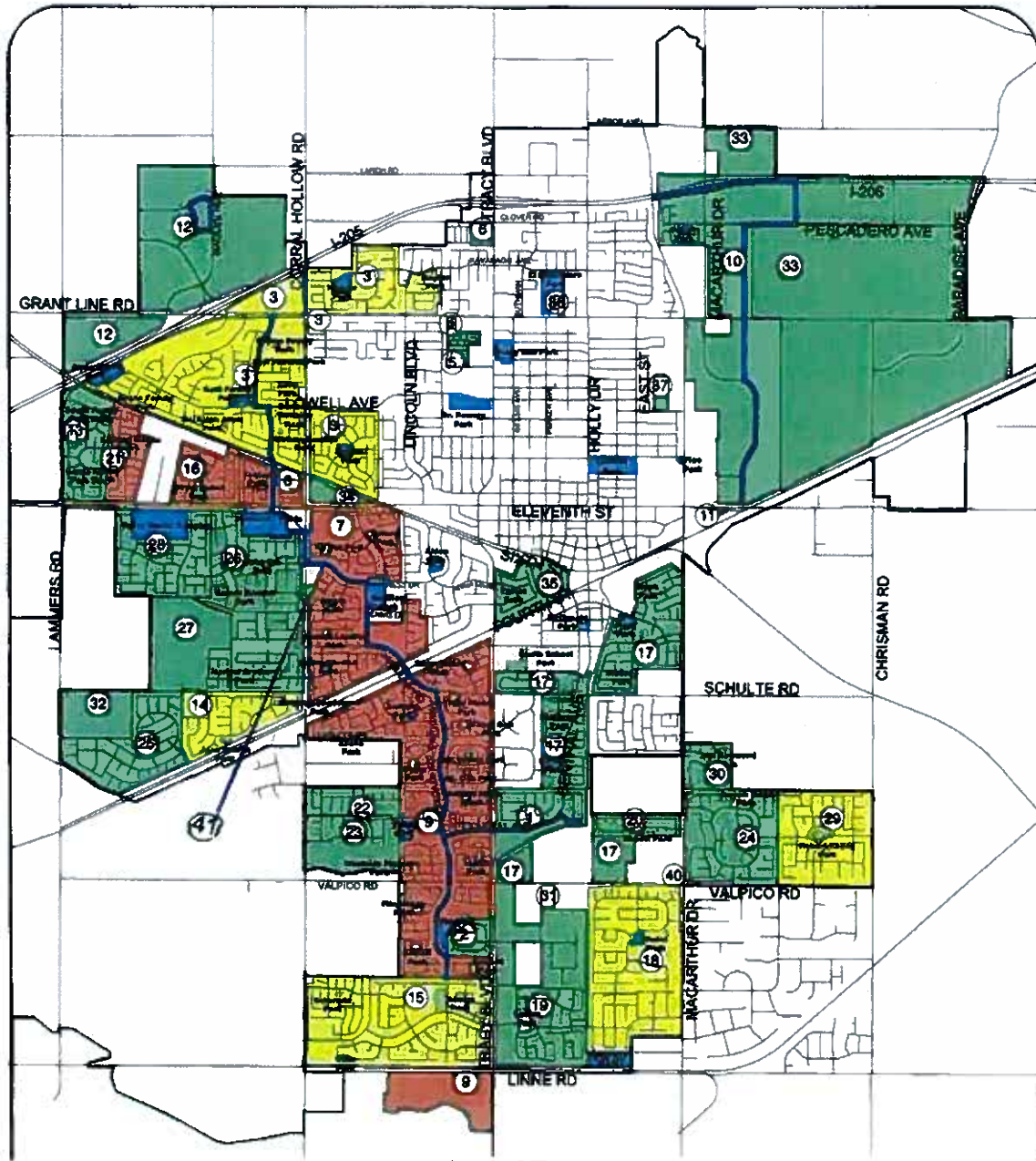
TRACY CONSOLIDATED LANDSCAPE MAINTENANCE DISTRICT

Zone 40 — (Rite-Aid Retail Store Project) covers approximately two acres (1.803 acres) at the northwest corner of Valpico Road and S. MacArthur Drive.

Zone 40 (Rite-Aid Retail Store Project)	
I. Arterial Landscaping	<p>A. Valpico Road</p> <ol style="list-style-type: none"> <li>Public right-of-way immediately adjacent, east and south of 599 E. Valpico Road</li> </ol>
II. Commercial Landscaping	<p>A. Rite-Aid Store</p> <ol style="list-style-type: none"> <li>Streetscape landscaping in the parkway areas immediately adjacent to Rite Aid along west side of MacArthur Drive and along north side of Valpico Road</li> </ol>
Zone 41	
I. Arterial Landscaping	<p>A. Corral Hollow Road</p> <ol style="list-style-type: none"> <li>Public right-of-way immediately adjacent, to APN 234-210-29 along east side of Corral Hollow Road, south of Cypress Avenue; north of Tennis Lane</li> </ol>

There are four programs that are not identified in the above charts that directly benefit many of the Zones in the Consolidated District. The Streetscape Revitalization & Rehabilitation Program - benefits Zones 1, 2, 3, 4, 5, 6, 7, 8, 9, 10, 12, 13, 16 and 33-35, the Arterial Street Tree Maintenance Program - benefits Zones 1, 2, 3, 4, 5, 6, 7, 8, 9, 10, 12, 13, 16, 17, 18, 19, 20, 22, 23, 24, 26, 27-30, 33-37 and 40, the Street Tree Maintenance Program - benefits Zones 6, 7, 8, 9, 10, 13, 16, 17, 18, 19, 20, 22, 26, 28, 29, 30, 35, 36 and 40, and the Park Rehabilitation & Renovation Program - benefits Zones 7, 8, 9, 13, 16, 17, 19, 20, 24, 26, 28-30 & 35.

## APPENDIX C – ZONE DESIGNATIONS



City of Tracy  
Consolidated Landscape Maintenance District

District	Year Formed	Zones
8501	1985	1, 2
8801	1988	3-13, 36, 37
9802	1998	14-35
Consolidated	2003	All Zones Above
Consolidated	2007	40
Consolidated	2010	41

# Tracy Consolidated Landscape Maintenance District Assessment Roll-Fiscal Year 2011/2012

<u>APN</u>	<u>NewZone</u>	<u>Charge</u>	<u>APN</u>	<u>NewZone</u>	<u>Charge</u>	<u>APN</u>	<u>NewZone</u>	<u>Charge</u>
212-040-45-000	12	88.44	212-050-22-000	12	118.12	212-050-23-000	12	258.20
212-050-31-000	12	314.24	212-050-33-000	12	252.04	212-050-35-000	12	149.00
212-050-36-000	12	69.08	212-050-37-000	12	61.76	212-050-38-000	12	31.82
212-050-39-000	12	31.82	212-050-40-000	12	31.82	212-050-41-000	12	31.82
212-050-42-000	12	65.90	212-050-43-000	12	760.58	212-050-44-000	12	574.86
212-050-45-000	12	41.38	212-050-46-000	12	663.30	212-050-47-000	12	685.40
212-050-52-000	12	1,340.06	212-050-53-000	12	227.96	212-050-60-000	12	3,519.90
212-050-61-000	12	3,572.96	212-050-62-000	12	45.20	212-050-63-000	12	44.88
212-240-10-000	10	1,906.02	212-240-11-000	10	1,700.88	212-240-12-000	10	966.06
212-270-02-000	12	1,967.78	212-270-03-000	12	1,375.24	212-270-08-000	12	1,238.16
212-270-11-000	12	2,219.84	212-270-14-000	12	884.40	212-270-15-000	12	663.30
212-270-18-000	12	875.10	212-270-19-000	12	1,808.58	212-270-20-000	12	707.52
212-270-21-000	12	590.42	212-270-22-000	12	795.96	212-280-02-000	12	1,453.94
212-280-03-000	12	1,065.70	212-280-04-000	12	1,914.72	212-280-10-000	12	1,114.34
212-280-11-000	12	1,096.64	212-280-15-000	12	2,366.64	212-280-18-000	12	3,431.46
212-290-04-000	12	1,950.10	212-290-05-000	12	256.46	212-290-07-000	12	442.20
212-290-08-000	12	800.38	212-290-10-000	12	4,930.52	212-290-17-000	12	1,105.50
212-290-18-000	12	349.32	212-290-19-000	12	340.48	212-290-20-000	12	720.78
212-290-21-000	12	1,043.58	212-290-25-000	12	517.36	212-290-26-000	12	707.52
212-290-27-000	12	1,105.50	212-290-30-000	12	530.64	212-290-31-000	12	552.74
212-290-33-000	12	1,578.64	212-290-35-000	12	285.66	212-290-37-000	12	561.58
212-290-38-000	12	429.80	212-290-43-000	12	544.34	212-290-45-000	12	2,286.16
212-290-46-000	12	477.56	212-290-47-000	12	1,224.88	212-300-01-000	12	88.44
212-300-02-000	12	88.44	212-300-03-000	12	88.44	212-300-04-000	12	88.44
212-300-05-000	12	88.44	212-300-06-000	12	88.44	212-300-07-000	12	88.44
212-300-08-000	12	88.44	212-300-09-000	12	114.96	212-300-10-000	12	88.44
212-300-11-000	12	88.44	212-300-12-000	12	88.44	213-060-16-000	10	693.78
213-060-20-000	10	5,236.92	213-060-26-000	10	23,073.78	213-060-37-000	10	395.38
213-060-38-000	10	305.86	213-060-39-000	10	302.12	213-060-40-000	10	549.20
213-060-43-000	10	6,725.18	213-070-36-000	10	2,749.00	213-070-61-000	10	10,074.72
213-070-62-000	10	1,768.02	213-070-63-000	10	2,353.62	213-070-65-000	10	4,725.90
213-070-66-000	10	2,745.28	213-070-67-000	10	4,901.22	213-350-01-000	10	74.60
213-350-02-000	10	74.60	213-350-03-000	10	74.60	213-350-04-000	10	74.60
213-350-05-000	10	74.60	213-350-06-000	10	74.60	213-350-07-000	10	74.60
213-350-08-000	10	74.60	213-350-09-000	10	74.60	213-350-10-000	10	74.60
213-350-11-000	10	74.60	213-350-12-000	10	74.60	213-350-13-000	10	74.60
213-350-14-000	10	74.60	213-350-15-000	10	74.60	213-350-16-000	10	74.60
213-350-17-000	10	74.60	213-350-18-000	10	74.60	213-350-19-000	10	74.60
213-350-20-000	10	74.60	213-350-21-000	10	74.60	213-350-22-000	10	74.60
213-350-23-000	10	74.60	213-350-24-000	10	74.60	213-350-25-000	10	74.60
213-350-26-000	10	74.60	213-350-27-000	10	74.60	213-350-28-000	10	74.60
213-350-29-000	10	74.60	213-350-30-000	10	74.60	213-350-31-000	10	74.60
213-350-32-000	10	74.60	213-350-33-000	10	74.60	213-350-34-000	10	74.60
213-350-35-000	10	74.60	213-350-36-000	10	74.60	213-350-37-000	10	74.60
213-350-38-000	10	74.60	213-350-39-000	10	74.60	213-350-40-000	10	74.60
213-350-41-000	10	74.60	213-350-42-000	10	74.60	213-350-43-000	10	74.60
213-350-44-000	10	74.60	213-350-45-000	10	74.60	213-350-46-000	10	74.60
213-350-47-000	10	74.60	213-350-48-000	10	74.60	213-350-49-000	10	74.60
213-350-50-000	10	74.60	213-350-51-000	10	74.60	213-350-52-000	10	74.60
213-350-53-000	10	74.60	213-350-54-000	10	74.60	213-350-55-000	10	74.60

# Tracy Consolidated Landscape Maintenance District Assessment Roll-Fiscal Year 2011/2012

<u>APN</u>	<u>NewZone</u>	<u>Charge</u>	<u>APN</u>	<u>NewZone</u>	<u>Charge</u>	<u>APN</u>	<u>NewZone</u>	<u>Charge</u>
213-350-56-000	10	74.60	213-350-57-000	10	74.60	213-350-58-000	10	74.60
213-350-59-000	10	74.60	213-350-61-000	10	3,513.66	213-361-01-000	10	74.60
213-361-02-000	10	74.60	213-361-03-000	10	74.60	213-361-04-000	10	74.60
213-361-05-000	10	74.60	213-361-06-000	10	74.60	213-361-07-000	10	74.60
213-361-08-000	10	74.60	213-361-09-000	10	74.60	213-361-10-000	10	74.60
213-361-11-000	10	74.60	213-361-12-000	10	74.60	213-361-13-000	10	74.60
213-361-14-000	10	74.60	213-361-15-000	10	74.60	213-361-16-000	10	74.60
213-361-17-000	10	74.60	213-361-18-000	10	74.60	213-361-19-000	10	74.60
213-361-20-000	10	74.60	213-361-21-000	10	74.60	213-361-22-000	10	74.60
213-361-23-000	10	74.60	213-361-24-000	10	74.60	213-361-25-000	10	74.60
213-361-26-000	10	74.60	213-361-27-000	10	74.60	213-361-28-000	10	74.60
213-361-29-000	10	74.60	213-361-30-000	10	74.60	213-361-31-000	10	74.60
213-361-32-000	10	74.60	213-361-33-000	10	74.60	213-361-34-000	10	74.60
213-361-35-000	10	74.60	213-361-36-000	10	74.60	213-361-37-000	10	74.60
213-361-38-000	10	74.60	213-361-39-000	10	74.60	213-361-40-000	10	74.60
213-361-41-000	10	74.60	213-361-42-000	10	74.60	213-361-43-000	10	74.60
213-361-44-000	10	74.60	213-361-45-000	10	74.60	213-361-46-000	10	74.60
213-361-47-000	10	74.60	213-361-48-000	10	74.60	213-361-49-000	10	74.60
213-361-50-000	10	74.60	213-361-51-000	10	74.60	213-361-52-000	10	74.60
213-361-53-000	10	74.60	213-362-01-000	10	74.60	213-362-02-000	10	74.60
213-362-03-000	10	74.60	213-362-04-000	10	74.60	213-362-05-000	10	74.60
213-362-06-000	10	74.60	213-362-07-000	10	74.60	213-362-08-000	10	74.60
213-362-09-000	10	74.60	213-362-10-000	10	74.60	213-362-11-000	10	74.60
213-362-12-000	10	74.60	213-362-13-000	10	74.60	213-362-14-000	10	74.60
213-362-15-000	10	74.60	213-362-16-000	10	74.60	213-362-17-000	10	74.60
213-362-18-000	10	74.60	213-362-19-000	10	74.60	213-362-20-000	10	74.60
213-362-21-000	10	74.60	213-362-22-000	10	74.60	213-362-23-000	10	74.60
213-362-24-000	10	74.60	213-362-25-000	10	74.60	213-362-26-000	10	74.60
213-362-27-000	10	74.60	213-362-28-000	10	74.60	213-362-29-000	10	74.60
213-362-30-000	10	74.60	213-362-31-000	10	74.60	213-362-32-000	10	74.60
213-362-33-000	10	74.60	213-362-34-000	10	74.60	213-362-35-000	10	74.60
213-362-36-000	10	74.60	213-362-37-000	10	74.60	213-362-38-000	10	74.60
213-362-39-000	10	74.60	213-362-40-000	10	74.60	213-362-41-000	10	74.60
213-362-42-000	10	74.60	213-363-02-000	10	74.60	213-363-03-000	10	74.60
213-363-04-000	10	74.60	213-363-05-000	10	74.60	213-363-06-000	10	74.60
213-363-07-000	10	74.60	213-363-08-000	10	74.60	213-363-09-000	10	74.60
213-363-10-000	10	74.60	213-363-11-000	10	74.60	213-363-12-000	10	74.60
213-363-13-000	10	74.60	213-363-14-000	10	74.60	213-363-15-000	10	74.60
213-363-16-000	10	74.60	213-363-17-000	10	74.60	214-020-01-000	3	112.14
214-020-02-000	3	448.56	214-020-03-000	3	112.14	214-020-04-000	3	112.14
214-020-05-000	3	112.14	214-020-06-000	3	112.14	214-020-07-000	3	448.56
214-020-08-000	3	448.56	214-020-09-000	3	448.56	214-020-10-000	3	569.66
214-020-11-000	3	614.52	214-020-17-000	3	919.54	214-020-20-000	3	510.22
214-020-25-000	3	594.34	214-020-29-000	3	5,046.30	214-020-32-000	3	1,721.34
214-020-33-000	3	1,435.38	214-030-01-000	3	112.14	214-030-02-000	3	112.14
214-030-03-000	3	112.14	214-030-04-000	3	112.14	214-030-05-000	3	112.14
214-030-06-000	3	112.14	214-030-07-000	3	112.14	214-030-08-000	3	112.14
214-030-09-000	3	112.14	214-030-10-000	3	112.14	214-030-11-000	3	112.14
214-030-12-000	3	112.14	214-030-13-000	3	112.14	214-030-14-000	3	112.14
214-030-15-000	3	112.14	214-030-16-000	3	112.14	214-030-17-000	3	112.14
214-030-18-000	3	112.14	214-030-19-000	3	112.14	214-030-20-000	3	112.14

# Tracy Consolidated Landscape Maintenance District Assessment Roll-Fiscal Year 2011/2012

<u>APN</u>	<u>NewZone</u>	<u>Charge</u>	<u>APN</u>	<u>NewZone</u>	<u>Charge</u>	<u>APN</u>	<u>NewZone</u>	<u>Charge</u>
214-030-21-000	3	112.14	214-030-22-000	3	112.14	214-030-23-000	3	112.14
214-030-24-000	3	112.14	214-030-25-000	3	112.14	214-030-26-000	3	112.14
214-030-27-000	3	112.14	214-030-28-000	3	112.14	214-030-29-000	3	112.14
214-030-30-000	3	112.14	214-030-31-000	3	112.14	214-030-32-000	3	112.14
214-030-33-000	3	112.14	214-030-34-000	3	112.14	214-030-35-000	3	112.14
214-030-36-000	3	112.14	214-030-37-000	3	112.14	214-030-38-000	3	112.14
214-030-39-000	3	112.14	214-030-40-000	3	112.14	214-030-41-000	3	112.14
214-030-42-000	3	112.14	214-030-43-000	3	112.14	214-030-44-000	3	112.14
214-030-45-000	3	112.14	214-030-46-000	3	112.14	214-030-47-000	3	112.14
214-030-48-000	3	112.14	214-030-49-000	3	112.14	214-030-50-000	3	112.14
214-030-51-000	3	112.14	214-030-52-000	3	112.14	214-030-53-000	3	112.14
214-030-54-000	3	112.14	214-030-55-000	3	112.14	214-030-56-000	3	112.14
214-030-57-000	3	112.14	214-030-58-000	3	112.14	214-030-59-000	3	112.14
214-030-60-000	3	112.14	214-030-61-000	3	112.14	214-030-62-000	3	112.14
214-030-63-000	3	112.14	214-030-64-000	3	112.14	214-030-65-000	3	112.14
214-030-66-000	3	112.14	214-030-67-000	3	112.14	214-030-68-000	3	112.14
214-030-69-000	3	112.14	214-030-70-000	3	112.14	214-030-71-000	3	112.14
214-030-72-000	3	112.14	214-030-73-000	3	112.14	214-030-74-000	3	112.14
214-030-75-000	3	112.14	214-030-76-000	3	112.14	214-030-77-000	3	112.14
214-030-78-000	3	112.14	214-030-79-000	3	112.14	214-030-80-000	3	112.14
214-030-81-000	3	112.14	214-030-82-000	3	112.14	214-030-83-000	3	112.14
214-030-84-000	3	112.14	214-030-85-000	3	112.14	214-030-86-000	3	112.14
214-030-87-000	3	112.14	214-030-88-000	3	112.14	214-030-89-000	3	112.14
214-030-90-000	3	112.14	214-030-91-000	3	112.14	214-030-92-000	3	112.14
214-040-01-000	3	112.14	214-040-02-000	3	112.14	214-040-03-000	3	112.14
214-040-04-000	3	112.14	214-040-05-000	3	112.14	214-040-06-000	3	112.14
214-040-07-000	3	112.14	214-040-08-000	3	112.14	214-040-09-000	3	112.14
214-040-10-000	3	112.14	214-040-11-000	3	112.14	214-040-12-000	3	112.14
214-040-13-000	3	112.14	214-040-14-000	3	112.14	214-040-15-000	3	112.14
214-040-16-000	3	112.14	214-040-17-000	3	112.14	214-040-18-000	3	112.14
214-040-19-000	3	112.14	214-040-20-000	3	112.14	214-040-21-000	3	112.14
214-040-22-000	3	112.14	214-040-23-000	3	112.14	214-040-24-000	3	112.14
214-040-25-000	3	112.14	214-040-26-000	3	112.14	214-040-27-000	3	112.14
214-040-28-000	3	112.14	214-040-29-000	3	112.14	214-040-30-000	3	112.14
214-040-31-000	3	112.14	214-040-32-000	3	112.14	214-040-33-000	3	112.14
214-040-34-000	3	112.14	214-040-35-000	3	112.14	214-040-36-000	3	112.14
214-040-37-000	3	112.14	214-040-38-000	3	112.14	214-040-39-000	3	112.14
214-040-40-000	3	112.14	214-040-41-000	3	112.14	214-040-42-000	3	112.14
214-040-43-000	3	112.14	214-040-44-000	3	112.14	214-040-45-000	3	112.14
214-040-46-000	3	112.14	214-040-47-000	3	112.14	214-040-48-000	3	112.14
214-040-49-000	3	112.14	214-040-50-000	3	112.14	214-040-51-000	3	112.14
214-060-01-000	3	112.14	214-060-02-000	3	112.14	214-060-03-000	3	112.14
214-060-04-000	3	112.14	214-060-05-000	3	112.14	214-060-06-000	3	112.14
214-060-07-000	3	112.14	214-060-08-000	3	112.14	214-060-09-000	3	112.14
214-060-10-000	3	112.14	214-060-11-000	3	112.14	214-060-12-000	3	112.14
214-060-13-000	3	112.14	214-060-14-000	3	112.14	214-060-15-000	3	112.14
214-060-16-000	3	112.14	214-060-17-000	3	112.14	214-060-18-000	3	112.14
214-060-19-000	3	112.14	214-060-20-000	3	112.14	214-060-21-000	3	112.14
214-060-22-000	3	112.14	214-060-23-000	3	112.14	214-060-24-000	3	112.14
214-060-25-000	3	112.14	214-060-26-000	3	112.14	214-060-27-000	3	112.14
214-060-28-000	3	112.14	214-060-29-000	3	112.14	214-060-30-000	3	112.14



# Tracy Consolidated Landscape Maintenance District Assessment Roll-Fiscal Year 2011/2012

<u>APN</u>	<u>NewZone</u>	<u>Charge</u>	<u>APN</u>	<u>NewZone</u>	<u>Charge</u>	<u>APN</u>	<u>NewZone</u>	<u>Charge</u>
214-060-31-000	3	112.14	214-060-32-000	3	112.14	214-060-33-000	3	112.14
214-060-34-000	3	112.14	214-060-35-000	3	112.14	214-060-36-000	3	112.14
214-060-37-000	3	112.14	214-060-38-000	3	112.14	214-060-39-000	3	112.14
214-060-40-000	3	112.14	214-060-41-000	3	112.14	214-060-42-000	3	112.14
214-080-01-000	3	112.14	214-080-02-000	3	112.14	214-080-03-000	3	112.14
214-080-04-000	3	112.14	214-080-05-000	3	112.14	214-080-06-000	3	112.14
214-080-07-000	3	112.14	214-080-08-000	3	112.14	214-080-09-000	3	112.14
214-080-10-000	3	112.14	214-080-11-000	3	112.14	214-080-12-000	3	112.14
214-080-13-000	3	112.14	214-080-14-000	3	112.14	214-080-15-000	3	112.14
214-080-16-000	3	112.14	214-080-17-000	3	112.14	214-080-18-000	3	112.14
214-080-19-000	3	112.14	214-080-20-000	3	112.14	214-080-21-000	3	112.14
214-080-22-000	3	112.14	214-080-23-000	3	112.14	214-080-24-000	3	112.14
214-080-25-000	3	112.14	214-080-26-000	3	112.14	214-080-27-000	3	112.14
214-080-28-000	3	112.14	214-080-29-000	3	112.14	214-080-30-000	3	112.14
214-080-31-000	3	112.14	214-080-32-000	3	112.14	214-080-33-000	3	112.14
214-080-34-000	3	112.14	214-080-35-000	3	112.14	214-080-36-000	3	112.14
214-080-37-000	3	112.14	214-080-38-000	3	112.14	214-080-39-000	3	112.14
214-080-40-000	3	112.14	214-080-42-000	3	448.56	214-090-01-000	3	112.14
214-090-02-000	3	112.14	214-090-03-000	3	112.14	214-090-04-000	3	112.14
214-090-05-000	3	112.14	214-090-06-000	3	112.14	214-090-07-000	3	112.14
214-090-08-000	3	112.14	214-090-09-000	3	112.14	214-090-10-000	3	112.14
214-090-11-000	3	112.14	214-090-12-000	3	112.14	214-090-13-000	3	112.14
214-090-14-000	3	112.14	214-090-15-000	3	112.14	214-090-16-000	3	112.14
214-090-17-000	3	112.14	214-090-18-000	3	112.14	214-090-19-000	3	112.14
214-090-20-000	3	112.14	214-090-21-000	3	112.14	214-090-22-000	3	112.14
214-090-23-000	3	112.14	214-090-24-000	3	112.14	214-090-25-000	3	112.14
214-090-26-000	3	112.14	214-090-27-000	3	112.14	214-090-28-000	3	112.14
214-090-29-000	3	112.14	214-090-30-000	3	112.14	214-090-31-000	3	112.14
214-090-32-000	3	112.14	214-090-33-000	3	112.14	214-090-34-000	3	112.14
214-090-35-000	3	112.14	214-090-36-000	3	112.14	214-090-37-000	3	112.14
214-090-38-000	3	112.14	214-090-39-000	3	112.14	214-090-40-000	3	112.14
214-090-41-000	3	112.14	214-090-42-000	3	112.14	214-090-43-000	3	112.14
214-110-11-000	3	112.14	214-110-12-000	3	112.14	214-110-13-000	3	112.14
214-110-14-000	3	112.14	214-110-15-000	3	112.14	214-110-16-000	3	112.14
214-110-17-000	3	112.14	214-110-18-000	3	112.14	214-110-19-000	3	112.14
214-110-20-000	3	112.14	214-110-21-000	3	112.14	214-110-22-000	3	112.14
214-110-23-000	3	112.14	214-110-24-000	3	112.14	214-110-25-000	3	112.14
214-110-26-000	3	112.14	214-110-27-000	3	112.14	214-110-28-000	3	112.14
214-110-29-000	3	112.14	214-110-30-000	3	112.14	214-140-01-000	3	112.14
214-140-02-000	3	112.14	214-140-03-000	3	112.14	214-140-04-000	3	112.14
214-140-05-000	3	112.14	214-140-06-000	3	112.14	214-140-07-000	3	112.14
214-140-08-000	3	112.14	214-140-09-000	3	112.14	214-140-10-000	3	112.14
214-140-11-000	3	112.14	214-140-12-000	3	112.14	214-140-13-000	3	112.14
214-140-14-000	3	112.14	214-140-15-000	3	112.14	214-140-16-000	3	112.14
214-140-17-000	3	112.14	214-140-18-000	3	112.14	214-140-19-000	3	112.14
214-140-20-000	3	112.14	214-140-22-000	3	112.14	214-140-23-000	3	112.14
214-140-24-000	3	112.14	214-140-25-000	3	112.14	214-140-26-000	3	112.14
214-140-27-000	3	112.14	214-140-28-000	3	112.14	214-140-29-000	3	112.14
214-140-30-000	3	112.14	214-140-31-000	3	112.14	214-140-32-000	3	112.14
214-140-33-000	3	112.14	214-140-34-000	3	112.14	214-140-35-000	3	112.14
214-140-36-000	3	112.14	214-140-37-000	3	112.14	214-140-38-000	3	112.14



# Tracy Consolidated Landscape Maintenance District Assessment Roll-Fiscal Year 2011/2012

<u>APN</u>	<u>NewZone</u>	<u>Charge</u>	<u>APN</u>	<u>NewZone</u>	<u>Charge</u>	<u>APN</u>	<u>NewZone</u>	<u>Charge</u>
214-140-39-000	3	112.14	214-140-40-000	3	112.14	214-140-41-000	3	112.14
214-140-42-000	3	112.14	214-140-43-000	3	112.14	214-140-44-000	3	112.14
214-140-45-000	3	112.14	214-140-46-000	3	112.14	214-140-47-000	3	112.14
214-140-48-000	3	112.14	214-140-49-000	3	112.14	214-140-50-000	3	112.14
214-140-51-000	3	112.14	214-140-52-000	3	112.14	214-140-53-000	3	112.14
214-150-01-000	3	112.14	214-150-02-000	3	112.14	214-150-03-000	3	112.14
214-150-04-000	3	112.14	214-150-05-000	3	112.14	214-150-06-000	3	112.14
214-150-07-000	3	112.14	214-150-08-000	3	112.14	214-150-09-000	3	112.14
214-150-10-000	3	112.14	214-150-11-000	3	112.14	214-150-12-000	3	112.14
214-150-13-000	3	112.14	214-150-14-000	3	112.14	214-150-15-000	3	112.14
214-150-16-000	3	112.14	214-150-17-000	3	112.14	214-150-18-000	3	112.14
214-150-19-000	3	112.14	214-150-20-000	3	112.14	214-150-21-000	3	112.14
214-150-22-000	3	112.14	214-150-23-000	3	112.14	214-150-24-000	3	112.14
214-150-25-000	3	112.14	214-150-26-000	3	112.14	214-150-27-000	3	112.14
214-150-28-000	3	112.14	214-150-29-000	3	112.14	214-150-30-000	3	112.14
214-150-31-000	3	112.14	214-150-32-000	3	112.14	214-150-33-000	3	112.14
214-150-34-000	3	112.14	214-150-35-000	3	112.14	214-150-36-000	3	112.14
214-150-37-000	3	112.14	214-150-38-000	3	112.14	214-150-39-000	3	112.14
214-150-40-000	3	112.14	214-150-41-000	3	112.14	214-150-42-000	3	112.14
214-150-43-000	3	112.14	214-150-44-000	3	112.14	214-150-45-000	3	112.14
214-150-46-000	3	112.14	214-150-47-000	3	112.14	214-150-48-000	3	112.14
214-150-49-000	3	112.14	214-150-50-000	3	112.14	214-150-51-000	3	112.14
214-150-52-000	3	112.14	214-150-53-000	3	112.14	214-150-54-000	3	112.14
214-150-55-000	3	112.14	214-150-56-000	3	112.14	214-150-57-000	3	112.14
214-150-58-000	3	112.14	214-150-59-000	3	112.14	214-150-60-000	3	112.14
214-150-61-000	3	112.14	214-150-62-000	3	112.14	214-150-63-000	3	112.14
214-150-64-000	3	112.14	214-150-65-000	3	112.14	214-150-66-000	3	112.14
214-150-67-000	3	112.14	214-150-68-000	3	112.14	214-150-69-000	3	112.14
214-150-70-000	3	112.14	214-150-71-000	3	112.14	214-150-72-000	3	112.14
214-180-21-000	6	54.00	214-180-41-000	6	668.98	214-500-06-000	36	156.00
214-530-01-000	3	112.14	214-530-02-000	3	112.14	214-530-03-000	3	112.14
214-530-04-000	3	112.14	214-530-05-000	3	112.14	214-530-06-000	3	112.14
214-530-07-000	3	112.14	214-530-08-000	3	112.14	214-530-09-000	3	112.14
214-530-10-000	3	112.14	214-530-11-000	3	112.14	214-530-12-000	3	112.14
214-530-13-000	3	112.14	214-530-14-000	3	112.14	214-530-15-000	3	112.14
214-530-16-000	3	112.14	214-530-17-000	3	112.14	214-530-18-000	3	112.14
214-530-19-000	3	112.14	214-530-20-000	3	112.14	214-530-21-000	3	112.14
214-530-22-000	3	112.14	214-530-23-000	3	112.14	214-530-24-000	3	112.14
214-530-25-000	3	112.14	214-540-01-000	3	112.14	214-540-02-000	3	112.14
214-540-03-000	3	112.14	214-540-04-000	3	112.14	214-540-05-000	3	112.14
214-540-06-000	3	112.14	214-540-07-000	3	112.14	214-540-08-000	3	112.14
214-540-09-000	3	112.14	214-540-10-000	3	112.14	214-540-13-000	3	112.14
214-540-14-000	3	112.14	214-540-15-000	3	112.14	214-540-16-000	3	112.14
214-540-17-000	3	112.14	214-540-18-000	3	112.14	214-540-19-000	3	112.14
214-540-20-000	3	112.14	214-540-21-000	3	112.14	214-540-22-000	3	112.14
214-540-23-000	3	112.14	214-540-24-000	3	112.14	214-540-25-000	3	112.14
214-540-26-000	3	112.14	214-540-27-000	3	112.14	214-540-28-000	3	112.14
214-540-29-000	3	112.14	214-540-30-000	3	112.14	214-540-31-000	3	112.14
214-540-32-000	3	112.14	214-540-33-000	3	112.14	214-540-34-000	3	112.14
214-550-01-000	3	112.14	214-550-02-000	3	112.14	214-550-03-000	3	112.14
214-550-04-000	3	112.14	214-550-05-000	3	112.14	214-550-06-000	3	112.14

# Tracy Consolidated Landscape Maintenance District Assessment Roll-Fiscal Year 2011/2012

<u>APN</u>	<u>NewZone</u>	<u>Charge</u>	<u>APN</u>	<u>NewZone</u>	<u>Charge</u>	<u>APN</u>	<u>NewZone</u>	<u>Charge</u>
214-550-07-000	3	112.14	214-550-08-000	3	112.14	214-550-09-000	3	112.14
214-550-10-000	3	112.14	214-550-11-000	3	112.14	214-550-12-000	3	112.14
214-550-13-000	3	112.14	214-550-14-000	3	112.14	214-550-15-000	3	112.14
214-550-16-000	3	112.14	214-550-17-000	3	112.14	214-550-18-000	3	112.14
214-550-19-000	3	112.14	214-550-20-000	3	112.14	214-550-21-000	3	112.14
214-550-22-000	3	112.14	214-550-23-000	3	112.14	214-550-24-000	3	112.14
214-550-25-000	3	112.14	214-550-26-000	3	112.14	214-550-27-000	3	112.14
214-550-28-000	3	112.14	214-550-29-000	3	112.14	214-550-30-000	3	112.14
214-550-31-000	3	112.14	214-550-32-000	3	112.14	214-550-33-000	3	112.14
214-550-34-000	3	112.14	214-550-35-000	3	112.14	214-550-36-000	3	112.14
214-550-37-000	3	112.14	214-550-38-000	3	112.14	214-550-39-000	3	112.14
214-550-40-000	3	112.14	214-550-41-000	3	112.14	214-550-42-000	3	112.14
214-550-43-000	3	112.14	214-550-44-000	3	112.14	214-550-45-000	3	112.14
214-550-46-000	3	112.14	214-550-47-000	3	112.14	214-550-48-000	3	112.14
214-550-49-000	3	112.14	214-550-50-000	3	112.14	214-550-51-000	3	112.14
214-550-52-000	3	112.14	214-550-53-000	3	112.14	214-550-54-000	3	112.14
214-550-55-000	3	112.14	214-550-56-000	3	112.14	214-550-57-000	3	112.14
214-550-58-000	3	112.14	214-550-59-000	3	112.14	214-550-60-000	3	112.14
214-550-61-000	3	112.14	214-550-62-000	3	112.14	214-550-63-000	3	112.14
214-550-64-000	3	112.14	214-550-65-000	3	112.14	214-550-66-000	3	112.14
214-550-67-000	3	112.14	214-550-68-000	3	112.14	214-550-69-000	3	112.14
214-550-70-000	3	112.14	214-550-71-000	3	112.14	214-550-72-000	3	112.14
214-550-73-000	3	112.14	214-550-74-000	3	112.14	214-550-75-000	3	112.14
214-550-76-000	3	112.14	214-550-77-000	3	112.14	214-550-78-000	3	112.14
214-550-81-000	3	112.14	214-550-82-000	3	112.14	214-550-83-000	3	112.14
214-550-84-000	3	112.14	214-550-85-000	3	112.14	214-550-86-000	3	112.14
214-550-87-000	3	112.14	214-560-01-000	3	560.70	214-560-02-000	3	560.70
214-560-03-000	3	560.70	232-020-53-000	3	1,284.00	232-020-54-000	3	846.64
232-020-55-000	3	340.90	232-020-56-000	3	140.16	232-050-01-000	4	0.96
232-050-02-000	4	0.96	232-050-03-000	4	0.96	232-050-04-000	4	0.96
232-050-05-000	4	0.96	232-050-06-000	4	0.96	232-050-07-000	4	0.96
232-050-08-000	4	0.96	232-050-09-000	4	0.96	232-050-10-000	4	0.96
232-050-11-000	4	0.96	232-050-12-000	4	0.96	232-050-13-000	4	0.96
232-050-14-000	4	0.96	232-050-15-000	4	0.96	232-050-16-000	4	0.96
232-050-17-000	4	0.96	232-050-18-000	4	0.96	232-050-19-000	4	0.96
232-050-20-000	4	0.96	232-050-21-000	4	0.96	232-050-22-000	4	0.96
232-050-23-000	4	0.96	232-050-24-000	4	0.96	232-050-25-000	4	0.96
232-050-26-000	4	0.96	232-050-27-000	4	0.96	232-050-28-000	4	0.96
232-050-29-000	4	0.96	232-050-30-000	4	0.96	232-050-31-000	4	0.96
232-050-35-000	4	0.96	232-050-36-000	4	0.96	232-050-37-000	4	0.96
232-050-38-000	4	0.96	232-050-39-000	4	0.96	232-050-40-000	4	0.96
232-050-41-000	4	0.96	232-050-42-000	4	0.96	232-050-43-000	4	0.96
232-050-44-000	4	0.96	232-050-45-000	4	0.96	232-050-46-000	4	0.96
232-050-47-000	4	0.96	232-050-48-000	4	0.96	232-050-49-000	4	0.96
232-120-01-000	5	26.80	232-120-02-000	5	26.80	232-120-03-000	5	26.80
232-120-04-000	5	26.80	232-120-05-000	5	26.80	232-120-06-000	5	26.80
232-120-07-000	5	26.80	232-120-08-000	5	26.80	232-120-09-000	5	26.80
232-120-10-000	5	26.80	232-120-11-000	5	26.80	232-120-12-000	5	26.80
232-120-13-000	5	26.80	232-120-14-000	5	26.80	232-120-15-000	5	26.80
232-120-16-000	5	26.80	232-120-17-000	5	26.80	232-120-18-000	5	26.80
232-120-19-000	5	26.80	232-120-20-000	5	26.80	232-120-21-000	5	26.80

# Tracy Consolidated Landscape Maintenance District Assessment Roll-Fiscal Year 2011/2012

<u>APN</u>	<u>NewZone</u>	<u>Charge</u>	<u>APN</u>	<u>NewZone</u>	<u>Charge</u>	<u>APN</u>	<u>NewZone</u>	<u>Charge</u>
232-120-22-000	5	26.80	232-120-23-000	5	26.80	232-120-24-000	5	26.80
232-120-25-000	5	26.80	232-120-26-000	5	26.80	232-120-27-000	5	26.80
232-120-28-000	5	26.80	232-120-29-000	5	26.80	232-120-30-000	5	26.80
232-120-31-000	5	26.80	232-120-32-000	5	26.80	232-120-33-000	5	26.80
232-120-34-000	5	26.80	232-120-35-000	5	26.80	232-120-36-000	5	26.80
232-120-37-000	5	26.80	232-120-38-000	5	26.80	232-120-39-000	5	26.80
232-120-40-000	5	26.80	232-120-41-000	5	26.80	232-120-42-000	5	26.80
232-120-43-000	5	26.80	232-120-44-000	5	26.80	232-120-45-000	5	26.80
232-120-46-000	5	26.80	232-120-47-000	5	26.80	232-120-48-000	5	26.80
232-120-49-000	5	26.80	232-120-50-000	5	26.80	232-120-51-000	5	26.80
232-120-52-000	5	26.80	232-120-53-000	5	26.80	232-120-54-000	5	26.80
232-120-55-000	5	26.80	232-120-56-000	5	26.80	232-120-57-000	5	26.80
232-120-58-000	5	26.80	232-120-59-000	5	26.80	232-120-60-000	5	26.80
232-120-61-000	5	26.80	232-120-62-000	5	26.80	232-120-63-000	5	26.80
232-120-64-000	5	26.80	232-120-65-000	5	26.80	232-120-66-000	5	26.80
232-120-67-000	5	26.80	232-120-68-000	5	26.80	232-120-69-000	5	26.80
232-170-17-000	34	148.60	232-170-20-000	34	1,506.36	232-170-21-000	34	2,769.54
232-170-22-000	34	1,323.98	232-170-23-000	34	1,202.38	232-170-24-000	34	3,384.24
232-170-25-000	34	486.36	232-170-26-000	34	540.40	232-270-19-000	3	2,310.08
232-300-01-000	3	1,042.90	232-300-02-000	3	112.14	232-300-03-000	3	112.14
232-300-04-000	3	112.14	232-300-05-000	3	112.14	232-300-06-000	3	112.14
232-300-07-000	3	112.14	232-300-08-000	3	112.14	232-300-09-000	3	112.14
232-300-10-000	3	112.14	232-300-11-000	3	112.14	232-300-12-000	3	112.14
232-300-13-000	3	112.14	232-300-14-000	3	112.14	232-300-15-000	3	112.14
232-300-16-000	3	112.14	232-300-17-000	3	112.14	232-300-18-000	3	112.14
232-300-19-000	3	112.14	232-300-20-000	3	112.14	232-300-21-000	3	112.14
232-300-22-000	3	112.14	232-300-23-000	3	112.14	232-300-24-000	3	112.14
232-300-25-000	3	112.14	232-300-26-000	3	112.14	232-300-27-000	3	112.14
232-300-28-000	3	112.14	232-300-29-000	3	112.14	232-300-30-000	3	112.14
232-300-31-000	3	112.14	232-300-32-000	3	112.14	232-300-33-000	3	112.14
232-300-34-000	3	112.14	232-300-35-000	3	112.14	232-300-36-000	3	112.14
232-300-37-000	3	112.14	232-300-38-000	3	112.14	232-300-39-000	3	112.14
232-300-40-000	3	112.14	232-300-41-000	3	112.14	232-300-42-000	3	112.14
232-300-43-000	3	112.14	232-300-44-000	3	112.14	232-300-45-000	3	112.14
232-300-46-000	3	112.14	232-300-47-000	3	112.14	232-300-48-000	3	112.14
232-300-49-000	3	112.14	232-300-50-000	3	112.14	232-300-51-000	3	112.14
232-300-52-000	3	112.14	232-300-53-000	3	112.14	232-300-54-000	3	112.14
232-300-55-000	3	112.14	232-300-56-000	3	112.14	232-300-57-000	3	112.14
232-300-58-000	3	112.14	232-300-59-000	3	112.14	232-300-60-000	3	112.14
232-300-61-000	3	112.14	232-300-62-000	3	112.14	232-300-63-000	3	112.14
232-300-64-000	3	112.14	232-300-65-000	3	112.14	232-300-66-000	3	112.14
232-300-67-000	3	112.14	232-300-68-000	3	112.14	232-300-69-000	3	112.14
232-300-70-000	3	112.14	232-300-71-000	3	112.14	232-300-72-000	3	112.14
232-300-73-000	3	112.14	232-300-74-000	3	112.14	232-300-75-000	3	112.14
232-300-76-000	3	112.14	232-300-77-000	3	112.14	232-300-78-000	3	112.14
232-300-79-000	3	112.14	232-300-80-000	3	112.14	232-300-81-000	3	112.14
232-300-82-000	3	112.14	232-300-83-000	3	112.14	232-300-84-000	3	112.14
232-300-85-000	3	112.14	232-300-86-000	3	112.14	232-300-87-000	3	112.14
232-300-88-000	3	112.14	232-300-89-000	3	112.14	232-300-90-000	3	112.14
232-310-01-000	3	112.14	232-310-02-000	3	112.14	232-310-03-000	3	112.14
232-310-04-000	3	112.14	232-310-05-000	3	112.14	232-310-06-000	3	112.14

# Tracy Consolidated Landscape Maintenance District Assessment Roll-Fiscal Year 2011/2012

<u>APN</u>	<u>NewZone</u>	<u>Charge</u>	<u>APN</u>	<u>NewZone</u>	<u>Charge</u>	<u>APN</u>	<u>NewZone</u>	<u>Charge</u>
232-310-07-000	3	112.14	232-310-08-000	3	112.14	232-310-09-000	3	112.14
232-310-10-000	3	112.14	232-310-11-000	3	112.14	232-310-12-000	3	112.14
232-310-13-000	3	112.14	232-310-14-000	3	112.14	232-310-15-000	3	112.14
232-310-16-000	3	112.14	232-310-17-000	3	112.14	232-310-18-000	3	112.14
232-310-19-000	3	112.14	232-310-20-000	3	112.14	232-310-21-000	3	112.14
232-310-22-000	3	112.14	232-310-23-000	3	112.14	232-310-24-000	3	112.14
232-310-25-000	3	112.14	232-310-26-000	3	112.14	232-310-27-000	3	112.14
232-310-28-000	3	112.14	232-310-29-000	3	112.14	232-310-30-000	3	112.14
232-310-31-000	3	112.14	232-310-32-000	3	112.14	232-310-33-000	3	112.14
232-310-34-000	3	112.14	232-310-35-000	3	112.14	232-310-36-000	3	112.14
232-310-37-000	3	112.14	232-310-38-000	3	112.14	232-310-39-000	3	112.14
232-310-40-000	3	112.14	232-310-41-000	3	112.14	232-310-42-000	3	112.14
232-310-43-000	3	112.14	232-310-44-000	3	112.14	232-310-45-000	3	112.14
232-310-46-000	3	112.14	232-310-47-000	3	112.14	232-320-01-000	3	112.14
232-320-02-000	3	112.14	232-320-03-000	3	112.14	232-320-04-000	3	112.14
232-320-05-000	3	112.14	232-320-06-000	3	112.14	232-320-07-000	3	112.14
232-320-08-000	3	112.14	232-320-09-000	3	112.14	232-320-10-000	3	112.14
232-320-11-000	3	112.14	232-320-12-000	3	112.14	232-320-13-000	3	112.14
232-320-14-000	3	112.14	232-320-15-000	3	112.14	232-320-16-000	3	112.14
232-320-17-000	3	112.14	232-320-18-000	3	112.14	232-320-19-000	3	112.14
232-320-20-000	3	112.14	232-320-21-000	3	112.14	232-320-22-000	3	112.14
232-320-23-000	3	112.14	232-320-24-000	3	112.14	232-320-25-000	3	112.14
232-320-26-000	3	112.14	232-320-27-000	3	112.14	232-320-28-000	3	112.14
232-320-29-000	3	112.14	232-320-30-000	3	112.14	232-320-31-000	3	112.14
232-320-32-000	3	112.14	232-320-33-000	3	112.14	232-320-34-000	3	112.14
232-320-35-000	3	112.14	232-320-36-000	3	112.14	232-320-37-000	3	112.14
232-320-38-000	3	112.14	232-320-39-000	3	112.14	232-320-40-000	3	112.14
232-320-41-000	3	112.14	232-320-42-000	3	112.14	232-320-43-000	3	112.14
232-320-44-000	3	112.14	232-320-45-000	3	112.14	232-320-46-000	3	112.14
232-320-47-000	3	112.14	232-320-48-000	3	112.14	232-320-49-000	3	112.14
232-320-50-000	3	112.14	232-330-02-000	3	112.14	232-330-03-000	3	112.14
232-330-04-000	3	112.14	232-330-05-000	3	112.14	232-330-06-000	3	112.14
232-330-07-000	3	112.14	232-330-08-000	3	112.14	232-330-09-000	3	112.14
232-330-10-000	3	112.14	232-330-11-000	3	112.14	232-330-12-000	3	112.14
232-330-13-000	3	112.14	232-330-14-000	3	112.14	232-330-15-000	3	112.14
232-330-16-000	3	112.14	232-330-17-000	3	112.14	232-330-18-000	3	112.14
232-330-19-000	3	112.14	232-330-20-000	3	112.14	232-330-21-000	3	112.14
232-330-22-000	3	112.14	232-330-23-000	3	112.14	232-330-24-000	3	112.14
232-330-25-000	3	112.14	232-330-26-000	3	112.14	232-330-27-000	3	112.14
232-330-28-000	3	112.14	232-330-29-000	3	112.14	232-330-30-000	3	112.14
232-330-31-000	3	112.14	232-330-32-000	3	112.14	232-330-33-000	3	112.14
232-330-34-000	3	112.14	232-330-35-000	3	112.14	232-330-36-000	3	112.14
232-330-37-000	3	112.14	232-330-38-000	3	112.14	232-330-39-000	3	112.14
232-330-40-000	3	112.14	232-330-41-000	3	112.14	232-330-42-000	3	112.14
232-330-43-000	3	112.14	232-330-44-000	3	112.14	232-330-45-000	3	112.14
232-330-46-000	3	112.14	232-330-47-000	3	112.14	232-330-48-000	3	112.14
232-330-49-000	3	112.14	232-330-50-000	3	112.14	232-330-51-000	3	112.14
232-330-52-000	3	112.14	232-330-53-000	3	112.14	232-330-54-000	3	112.14
232-330-55-000	3	112.14	232-330-56-000	3	112.14	232-330-57-000	3	112.14
232-330-58-000	3	112.14	232-330-59-000	3	112.14	232-330-60-000	3	112.14
232-330-61-000	3	112.14	232-330-62-000	3	112.14	232-330-63-000	3	112.14



# Tracy Consolidated Landscape Maintenance District Assessment Roll-Fiscal Year 2011/2012

<u>APN</u>	<u>NewZone</u>	<u>Charge</u>	<u>APN</u>	<u>NewZone</u>	<u>Charge</u>	<u>APN</u>	<u>NewZone</u>	<u>Charge</u>
232-350-26-000	3	112.14	232-350-27-000	3	112.14	232-350-28-000	3	112.14
232-350-29-000	3	112.14	232-350-30-000	3	112.14	232-350-31-000	3	112.14
232-350-32-000	3	112.14	232-350-33-000	3	112.14	232-350-34-000	3	112.14
232-350-35-000	3	112.14	232-350-36-000	3	112.14	232-350-37-000	3	112.14
232-350-38-000	3	112.14	232-350-39-000	3	112.14	232-350-40-000	3	112.14
232-350-41-000	3	112.14	232-360-01-000	4	0.96	232-360-02-000	4	0.96
232-360-03-000	4	0.96	232-360-04-000	4	0.96	232-360-05-000	4	0.96
232-360-06-000	4	0.96	232-360-07-000	4	0.96	232-360-08-000	4	0.96
232-360-09-000	4	0.96	232-360-10-000	4	0.96	232-360-11-000	4	0.96
232-360-12-000	4	0.96	232-360-13-000	4	0.96	232-360-14-000	4	0.96
232-360-15-000	4	0.96	232-360-16-000	4	0.96	232-360-17-000	4	0.96
232-360-18-000	4	0.96	232-360-19-000	4	0.96	232-360-20-000	4	0.96
232-360-21-000	4	0.96	232-360-22-000	4	0.96	232-360-23-000	4	0.96
232-360-24-000	4	0.96	232-360-25-000	4	0.96	232-360-26-000	4	0.96
232-360-27-000	4	0.96	232-360-28-000	4	0.96	232-360-29-000	4	0.96
232-360-30-000	4	0.96	232-360-31-000	4	0.96	232-360-32-000	4	0.96
232-360-33-000	4	0.96	232-360-34-000	4	0.96	232-360-35-000	4	0.96
232-370-01-000	4	0.96	232-370-02-000	4	0.96	232-370-03-000	4	0.96
232-370-04-000	4	0.96	232-370-05-000	4	0.96	232-370-06-000	4	0.96
232-370-07-000	4	0.96	232-370-08-000	4	0.96	232-370-09-000	4	0.96
232-370-10-000	4	0.96	232-370-11-000	4	0.96	232-370-12-000	4	0.96
232-370-13-000	4	0.96	232-370-14-000	4	0.96	232-370-15-000	4	0.96
232-370-16-000	4	0.96	232-370-17-000	4	0.96	232-370-18-000	4	0.96
232-370-19-000	4	0.96	232-370-20-000	4	0.96	232-370-21-000	4	0.96
232-370-22-000	4	0.96	232-370-23-000	4	0.96	232-370-24-000	4	0.96
232-370-25-000	4	0.96	232-370-26-000	4	0.96	232-370-27-000	4	0.96
232-370-28-000	4	0.96	232-370-29-000	4	0.96	232-370-30-000	4	0.96
232-370-31-000	4	0.96	232-370-32-000	4	0.96	232-370-33-000	4	0.96
232-370-34-000	4	0.96	232-370-35-000	4	0.96	232-370-36-000	4	0.96
232-370-37-000	4	0.96	232-370-38-000	4	0.96	232-370-39-000	4	0.96
232-370-40-000	4	0.96	232-370-41-000	4	0.96	232-370-42-000	4	0.96
232-370-43-000	4	0.96	232-370-44-000	4	0.96	232-370-45-000	4	0.96
232-370-46-000	4	0.96	232-370-47-000	4	0.96	232-370-48-000	4	0.96
232-370-49-000	4	0.96	232-370-50-000	4	0.96	232-370-51-000	4	0.96
232-370-52-000	4	0.96	232-370-53-000	4	0.96	232-370-54-000	4	0.96
232-370-55-000	4	0.96	232-370-56-000	4	0.96	232-370-57-000	4	0.96
232-370-58-000	4	0.96	232-370-59-000	4	0.96	232-370-60-000	4	0.96
232-370-61-000	4	0.96	232-370-62-000	4	0.96	232-370-63-000	4	0.96
232-380-01-000	3	112.14	232-380-02-000	3	112.14	232-380-03-000	3	112.14
232-380-04-000	3	112.14	232-380-05-000	3	112.14	232-380-06-000	3	112.14
232-380-07-000	3	112.14	232-380-08-000	3	112.14	232-380-09-000	3	112.14
232-380-10-000	3	112.14	232-380-11-000	3	112.14	232-380-12-000	3	112.14
232-380-13-000	3	112.14	232-380-14-000	3	112.14	232-380-15-000	3	112.14
232-380-16-000	3	112.14	232-380-17-000	3	112.14	232-380-18-000	3	112.14
232-380-19-000	3	112.14	232-380-20-000	3	112.14	232-380-21-000	3	112.14
232-380-22-000	3	112.14	232-380-23-000	3	112.14	232-380-24-000	3	112.14
232-380-25-000	3	112.14	232-380-26-000	3	112.14	232-380-27-000	3	112.14
232-380-28-000	3	112.14	232-380-29-000	3	112.14	232-380-30-000	3	112.14
232-380-31-000	3	112.14	232-380-32-000	3	112.14	232-380-33-000	3	112.14
232-380-34-000	3	112.14	232-380-35-000	3	112.14	232-380-36-000	3	112.14
232-380-37-000	3	112.14	232-380-38-000	3	112.14	232-380-39-000	3	112.14

# Tracy Consolidated Landscape Maintenance District Assessment Roll-Fiscal Year 2011/2012

<u>APN</u>	<u>NewZone</u>	<u>Charge</u>	<u>APN</u>	<u>NewZone</u>	<u>Charge</u>	<u>APN</u>	<u>NewZone</u>	<u>Charge</u>
232-380-40-000	3	112.14	232-380-41-000	3	112.14	232-380-42-000	3	112.14
232-380-43-000	3	112.14	232-380-44-000	3	112.14	232-380-45-000	3	112.14
232-380-46-000	3	112.14	232-380-47-000	3	112.14	232-380-48-000	3	112.14
232-380-49-000	3	112.14	232-380-50-000	3	112.14	232-390-01-000	3	112.14
232-390-02-000	3	112.14	232-390-03-000	3	112.14	232-390-04-000	3	112.14
232-390-05-000	3	112.14	232-390-06-000	3	112.14	232-390-07-000	3	112.14
232-390-08-000	3	112.14	232-390-09-000	3	112.14	232-390-10-000	3	112.14
232-390-11-000	3	112.14	232-390-12-000	3	112.14	232-390-13-000	3	112.14
232-390-14-000	3	112.14	232-390-15-000	3	112.14	232-390-16-000	3	112.14
232-390-17-000	3	112.14	232-390-18-000	3	112.14	232-390-19-000	3	112.14
232-390-20-000	3	112.14	232-390-21-000	3	112.14	232-390-22-000	3	112.14
232-390-23-000	3	112.14	232-390-24-000	3	112.14	232-390-25-000	3	112.14
232-390-26-000	3	112.14	232-390-27-000	3	112.14	232-390-28-000	3	112.14
232-390-29-000	3	112.14	232-390-30-000	3	112.14	232-390-31-000	3	112.14
232-390-32-000	3	112.14	232-390-33-000	3	112.14	232-390-34-000	3	112.14
232-390-35-000	3	112.14	232-390-36-000	3	112.14	232-390-37-000	3	112.14
232-390-38-000	3	112.14	232-390-39-000	3	112.14	232-390-40-000	3	112.14
232-390-41-000	3	112.14	232-390-42-000	3	112.14	232-390-43-000	3	112.14
232-390-44-000	3	112.14	232-390-45-000	3	112.14	232-390-46-000	3	112.14
232-390-47-000	3	112.14	232-390-48-000	3	112.14	232-390-49-000	3	112.14
232-390-50-000	3	112.14	232-390-51-000	3	112.14	232-390-52-000	3	112.14
232-390-53-000	3	112.14	233-510-03-000	37	56.08	233-510-04-000	37	56.08
233-510-05-000	37	42.06	233-510-06-000	37	56.08	233-510-07-000	37	56.08
233-510-08-000	37	56.08	233-510-09-000	37	56.08	233-510-10-000	37	56.08
233-510-11-000	37	262.16	233-510-12-000	37	103.38	234-020-01-000	7	642.80
234-020-02-000	7	335.36	234-020-03-000	7	412.22	234-020-04-000	7	642.80
234-020-05-000	7	5,680.42	234-020-07-000	7	754.58	234-020-08-000	7	628.82
234-020-09-000	7	1,110.92	234-020-10-000	7	4,248.08	234-020-11-000	7	398.24
234-020-12-000	7	377.28	234-030-01-000	7	139.74	234-030-02-000	7	139.74
234-030-03-000	7	139.74	234-030-04-000	7	139.74	234-030-05-000	7	139.74
234-030-06-000	7	139.74	234-030-07-000	7	139.74	234-030-08-000	7	139.74
234-030-09-000	7	139.74	234-030-10-000	7	139.74	234-030-11-000	7	139.74
234-030-12-000	7	139.74	234-030-13-000	7	139.74	234-030-14-000	7	139.74
234-030-15-000	7	139.74	234-030-16-000	7	139.74	234-030-17-000	7	139.74
234-030-18-000	7	139.74	234-030-19-000	7	139.74	234-030-20-000	7	139.74
234-030-21-000	7	139.74	234-030-22-000	7	139.74	234-030-23-000	7	139.74
234-030-24-000	7	139.74	234-030-25-000	7	139.74	234-030-26-000	7	139.74
234-030-27-000	7	139.74	234-030-28-000	7	139.74	234-030-29-000	7	139.74
234-030-30-000	7	139.74	234-030-31-000	7	139.74	234-030-32-000	7	139.74
234-030-33-000	7	139.74	234-030-34-000	7	139.74	234-030-35-000	7	139.74
234-030-36-000	7	139.74	234-030-37-000	7	139.74	234-030-38-000	7	139.74
234-030-39-000	7	139.74	234-030-40-000	7	139.74	234-030-41-000	7	139.74
234-030-42-000	7	139.74	234-030-43-000	7	139.74	234-030-44-000	7	139.74
234-030-45-000	7	139.74	234-030-46-000	7	139.74	234-030-47-000	7	139.74
234-030-48-000	7	139.74	234-030-49-000	7	139.74	234-030-50-000	7	139.74
234-030-51-000	7	139.74	234-030-52-000	7	139.74	234-030-53-000	7	139.74
234-030-54-000	7	139.74	234-030-55-000	7	139.74	234-030-56-000	7	139.74
234-030-57-000	7	139.74	234-030-58-000	7	139.74	234-030-59-000	7	139.74
234-030-60-000	7	139.74	234-030-61-000	7	139.74	234-030-62-000	7	139.74
234-030-63-000	7	139.74	234-030-64-000	7	139.74	234-030-65-000	7	139.74
234-030-66-000	7	139.74	234-030-67-000	7	139.74	234-030-68-000	7	139.74

# Tracy Consolidated Landscape Maintenance District Assessment Roll-Fiscal Year 2011/2012

<u>APN</u>	<u>NewZone</u>	<u>Charge</u>	<u>APN</u>	<u>NewZone</u>	<u>Charge</u>	<u>APN</u>	<u>NewZone</u>	<u>Charge</u>
234-030-69-000	7	139.74	234-030-70-000	7	139.74	234-030-71-000	7	139.74
234-030-72-000	7	139.74	234-030-73-000	7	139.74	234-040-01-000	7	139.74
234-040-02-000	7	139.74	234-040-03-000	7	139.74	234-040-04-000	7	139.74
234-040-05-000	7	139.74	234-040-06-000	7	139.74	234-040-07-000	7	139.74
234-040-08-000	7	139.74	234-040-09-000	7	139.74	234-040-10-000	7	139.74
234-040-11-000	7	139.74	234-040-12-000	7	139.74	234-040-13-000	7	139.74
234-090-01-000	7	139.74	234-090-02-000	7	139.74	234-090-03-000	7	139.74
234-090-04-000	7	139.74	234-090-05-000	7	139.74	234-090-06-000	7	139.74
234-100-01-000	7	139.74	234-100-02-000	7	139.74	234-100-03-000	7	139.74
234-100-04-000	7	139.74	234-100-05-000	7	139.74	234-100-06-000	7	139.74
234-100-07-000	7	139.74	234-100-08-000	7	139.74	234-100-10-000	7	139.74
234-100-11-000	7	139.74	234-100-12-000	7	139.74	234-100-13-000	7	139.74
234-100-14-000	7	139.74	234-100-15-000	7	139.74	234-100-16-000	7	139.74
234-100-17-000	7	139.74	234-100-18-000	7	139.74	234-100-19-000	7	139.74
234-100-20-000	7	139.74	234-100-21-000	7	139.74	234-100-22-000	7	139.74
234-100-23-000	7	139.74	234-100-24-000	7	139.74	234-100-25-000	7	139.74
234-100-26-000	7	139.74	234-100-27-000	7	139.74	234-100-28-000	7	139.74
234-100-29-000	7	139.74	234-100-30-000	7	139.74	234-100-31-000	7	139.74
234-100-32-000	7	139.74	234-100-33-000	7	139.74	234-100-34-000	7	139.74
234-100-35-000	7	139.74	234-100-36-000	7	139.74	234-100-37-000	7	139.74
234-100-38-000	7	139.74	234-100-39-000	7	139.74	234-100-40-000	7	139.74
234-100-41-000	7	139.74	234-100-42-000	7	139.74	234-100-43-000	7	139.74
234-100-44-000	7	139.74	234-100-45-000	7	139.74	234-100-46-000	7	139.74
234-100-47-000	7	139.74	234-100-48-000	7	139.74	234-100-49-000	7	139.74
234-100-50-000	7	139.74	234-100-51-000	7	139.74	234-100-52-000	7	139.74
234-100-53-000	7	139.74	234-100-54-000	7	139.74	234-100-55-000	7	139.74
234-100-56-000	7	139.74	234-100-57-000	7	139.74	234-100-58-000	7	139.74
234-100-59-000	7	139.74	234-100-60-000	7	139.74	234-100-61-000	7	139.74
234-100-62-000	7	139.74	234-100-63-000	7	139.74	234-100-64-000	7	139.74
234-100-65-000	7	139.74	234-100-66-000	7	139.74	234-100-67-000	7	139.74
234-100-68-000	7	139.74	234-100-69-000	7	139.74	234-100-70-000	7	139.74
234-100-71-000	7	139.74	234-100-72-000	7	139.74	234-100-73-000	7	139.74
234-100-74-000	7	139.74	234-110-01-000	7	139.74	234-110-02-000	7	139.74
234-110-03-000	7	139.74	234-110-04-000	7	139.74	234-110-05-000	7	139.74
234-110-06-000	7	139.74	234-110-07-000	7	139.74	234-110-08-000	7	139.74
234-110-09-000	7	139.74	234-110-10-000	7	139.74	234-110-11-000	7	139.74
234-110-12-000	7	139.74	234-110-13-000	7	139.74	234-110-14-000	7	139.74
234-110-15-000	7	139.74	234-110-16-000	7	139.74	234-110-17-000	7	139.74
234-110-18-000	7	139.74	234-110-19-000	7	139.74	234-110-20-000	7	139.74
234-110-21-000	7	139.74	234-110-22-000	7	139.74	234-110-23-000	7	139.74
234-110-24-000	7	139.74	234-110-25-000	7	139.74	234-110-26-000	7	139.74
234-110-27-000	7	139.74	234-110-28-000	7	139.74	234-110-29-000	7	139.74
234-110-30-000	7	139.74	234-110-31-000	7	139.74	234-110-32-000	7	139.74
234-110-33-000	7	139.74	234-110-34-000	7	139.74	234-110-35-000	7	139.74
234-110-36-000	7	139.74	234-110-37-000	7	139.74	234-110-38-000	7	139.74
234-110-39-000	7	139.74	234-110-40-000	7	139.74	234-110-41-000	7	139.74
234-110-42-000	7	139.74	234-110-43-000	7	139.74	234-110-44-000	7	139.74
234-110-45-000	7	139.74	234-110-46-000	7	139.74	234-110-47-000	7	139.74
234-120-01-000	7	139.74	234-120-02-000	7	139.74	234-120-03-000	7	139.74
234-120-04-000	7	139.74	234-120-05-000	7	139.74	234-120-06-000	7	139.74
234-120-07-000	7	139.74	234-120-08-000	7	139.74	234-120-09-000	7	139.74



# Tracy Consolidated Landscape Maintenance District Assessment Roll-Fiscal Year 2011/2012

<u>APN</u>	<u>NewZone</u>	<u>Charge</u>	<u>APN</u>	<u>NewZone</u>	<u>Charge</u>	<u>APN</u>	<u>NewZone</u>	<u>Charge</u>
234-120-10-000	7	139.74	234-120-11-000	7	139.74	234-120-12-000	7	139.74
234-120-13-000	7	139.74	234-120-14-000	7	139.74	234-120-15-000	7	139.74
234-120-16-000	7	139.74	234-120-17-000	7	139.74	234-120-18-000	7	139.74
234-120-19-000	7	139.74	234-120-20-000	7	139.74	234-120-21-000	7	139.74
234-120-22-000	7	139.74	234-120-23-000	7	139.74	234-120-24-000	7	139.74
234-120-25-000	7	139.74	234-120-26-000	7	139.74	234-120-27-000	7	139.74
234-120-28-000	7	139.74	234-120-29-000	7	139.74	234-120-30-000	7	139.74
234-120-31-000	7	139.74	234-120-32-000	7	139.74	234-120-33-000	7	139.74
234-130-01-000	7	139.74	234-130-02-000	7	139.74	234-130-03-000	7	139.74
234-130-04-000	7	139.74	234-130-05-000	7	139.74	234-130-06-000	7	139.74
234-130-07-000	7	139.74	234-130-08-000	7	139.74	234-130-09-000	7	139.74
234-130-10-000	7	139.74	234-130-11-000	7	139.74	234-130-12-000	7	139.74
234-130-13-000	7	139.74	234-130-14-000	7	139.74	234-130-15-000	7	139.74
234-130-16-000	7	139.74	234-130-17-000	7	139.74	234-130-18-000	7	139.74
234-130-19-000	7	139.74	234-130-20-000	7	139.74	234-130-21-000	7	139.74
234-130-22-000	7	139.74	234-130-23-000	7	139.74	234-130-24-000	7	139.74
234-130-25-000	7	139.74	234-130-26-000	7	139.74	234-130-27-000	7	139.74
234-130-28-000	7	139.74	234-130-29-000	7	139.74	234-130-30-000	7	139.74
234-130-31-000	7	139.74	234-130-32-000	7	139.74	234-130-33-000	7	139.74
234-130-34-000	7	139.74	234-130-35-000	7	139.74	234-130-36-000	7	139.74
234-130-37-000	7	139.74	234-130-38-000	7	139.74	234-130-39-000	7	139.74
234-130-40-000	7	139.74	234-130-41-000	7	139.74	234-130-42-000	7	139.74
234-130-43-000	7	139.74	234-130-44-000	7	139.74	234-130-45-000	7	139.74
234-130-46-000	7	139.74	234-130-47-000	7	139.74	234-130-48-000	7	139.74
234-130-49-000	7	139.74	234-130-50-000	7	139.74	234-130-51-000	7	139.74
234-130-52-000	7	139.74	234-130-53-000	7	139.74	234-130-54-000	7	139.74
234-130-55-000	7	139.74	234-130-56-000	7	139.74	234-130-57-000	7	139.74
234-130-58-000	7	139.74	234-130-59-000	7	139.74	234-130-60-000	7	139.74
234-130-61-000	7	139.74	234-130-62-000	7	139.74	234-130-63-000	7	139.74
234-130-64-000	7	139.74	234-130-65-000	7	139.74	234-130-66-000	7	139.74
234-130-67-000	7	139.74	234-130-68-000	7	139.74	234-130-69-000	7	139.74
234-130-70-000	7	139.74	234-130-71-000	7	139.74	234-130-72-000	7	139.74
234-140-01-000	7	139.74	234-140-02-000	7	139.74	234-140-03-000	7	139.74
234-140-04-000	7	139.74	234-140-05-000	7	139.74	234-140-06-000	7	139.74
234-140-07-000	7	139.74	234-140-08-000	7	139.74	234-140-09-000	7	139.74
234-140-10-000	7	139.74	234-140-11-000	7	139.74	234-140-12-000	7	139.74
234-140-13-000	7	139.74	234-140-14-000	7	139.74	234-140-15-000	7	139.74
234-140-16-000	7	139.74	234-140-17-000	7	139.74	234-140-18-000	7	139.74
234-140-19-000	7	139.74	234-140-20-000	7	139.74	234-140-21-000	7	139.74
234-140-22-000	7	139.74	234-140-23-000	7	139.74	234-140-24-000	7	139.74
234-140-25-000	7	139.74	234-140-26-000	7	139.74	234-140-27-000	7	139.74
234-140-28-000	7	139.74	234-140-29-000	7	139.74	234-140-30-000	7	139.74
234-140-31-000	7	139.74	234-140-32-000	7	139.74	234-140-33-000	7	139.74
234-140-34-000	7	139.74	234-140-35-000	7	139.74	234-140-36-000	7	139.74
234-140-37-000	7	139.74	234-140-38-000	7	139.74	234-140-39-000	7	139.74
234-140-40-000	7	139.74	234-140-41-000	7	139.74	234-140-42-000	7	139.74
234-140-43-000	7	139.74	234-140-44-000	7	139.74	234-140-45-000	7	139.74
234-140-46-000	7	139.74	234-140-47-000	7	139.74	234-140-48-000	7	139.74
234-140-49-000	7	139.74	234-140-50-000	7	139.74	234-140-51-000	7	139.74
234-140-52-000	7	139.74	234-140-53-000	7	139.74	234-140-54-000	7	139.74
234-200-03-000	7	139.74	234-200-09-000	7	139.74	234-200-10-000	7	139.74

# Tracy Consolidated Landscape Maintenance District Assessment Roll-Fiscal Year 2011/2012

<u>APN</u>	<u>NewZone</u>	<u>Charge</u>	<u>APN</u>	<u>NewZone</u>	<u>Charge</u>	<u>APN</u>	<u>NewZone</u>	<u>Charge</u>
234-200-11-000	7	139.74	234-200-12-000	7	139.74	234-200-13-000	7	139.74
234-200-14-000	7	139.74	234-200-15-000	7	139.74	234-200-16-000	7	139.74
234-200-17-000	7	139.74	234-200-18-000	7	139.74	234-200-19-000	7	139.74
234-200-20-000	7	139.74	234-200-21-000	7	139.74	234-200-22-000	7	139.74
234-200-23-000	7	139.74	234-200-24-000	7	139.74	234-200-25-000	7	139.74
234-200-26-000	7	139.74	234-200-27-000	7	139.74	234-200-28-000	7	139.74
234-200-29-000	7	139.74	234-200-30-000	7	139.74	234-200-31-000	7	139.74
234-200-63-000	7	139.74	234-200-64-000	7	139.74	234-200-69-000	7	139.74
234-210-01-000	7	139.74	234-210-02-000	7	139.74	234-210-03-000	7	139.74
234-210-04-000	7	139.74	234-210-05-000	7	139.74	234-210-06-000	7	139.74
234-210-07-000	7	139.74	234-210-08-000	7	139.74	234-210-09-000	7	139.74
234-210-10-000	7	139.74	234-210-11-000	7	139.74	234-210-12-000	7	139.74
234-210-13-000	7	139.74	234-210-14-000	7	139.74	234-210-15-000	7	139.74
234-210-16-000	7	139.74	234-210-17-000	7	139.74	234-210-18-000	7	139.74
234-210-19-000	7	139.74	234-210-20-000	7	139.74	234-210-21-000	7	139.74
234-210-22-000	7	139.74	234-210-23-000	7	139.74	234-210-24-000	7	139.74
234-210-25-000	7	139.74	234-210-29-000	41	1,238.68	234-210-30-000	7	139.74
234-210-31-000	7	139.74	234-210-32-000	7	139.74	234-210-33-000	7	139.74
234-210-34-000	7	139.74	234-210-35-000	7	139.74	234-210-36-000	7	139.74
234-210-37-000	7	139.74	234-210-38-000	7	139.74	234-210-39-000	7	139.74
234-210-40-000	7	139.74	234-210-41-000	7	139.74	234-210-42-000	7	139.74
234-220-01-000	7	139.74	234-220-02-000	7	139.74	234-220-03-000	7	139.74
234-220-04-000	7	139.74	234-220-05-000	7	139.74	234-220-06-000	7	139.74
234-220-07-000	7	139.74	234-220-08-000	7	139.74	234-220-09-000	7	139.74
234-220-10-000	7	139.74	234-220-11-000	7	139.74	234-220-12-000	7	139.74
234-220-13-000	7	139.74	234-220-14-000	7	139.74	234-220-15-000	7	139.74
234-220-16-000	7	139.74	234-220-17-000	7	139.74	234-220-18-000	7	139.74
234-220-19-000	7	139.74	234-220-20-000	7	139.74	234-220-21-000	7	139.74
234-220-22-000	7	139.74	234-220-23-000	7	139.74	234-220-24-000	7	139.74
234-220-25-000	7	139.74	234-220-26-000	7	139.74	234-220-27-000	7	139.74
234-220-28-000	7	139.74	234-220-29-000	7	139.74	234-220-30-000	7	139.74
234-220-31-000	7	139.74	234-220-32-000	7	139.74	234-220-33-000	7	139.74
234-220-34-000	7	139.74	234-220-35-000	7	139.74	234-220-36-000	7	139.74
234-220-37-000	7	139.74	234-230-01-000	7	139.74	234-230-02-000	7	139.74
234-230-03-000	7	139.74	234-230-04-000	7	139.74	234-230-05-000	7	139.74
234-230-06-000	7	139.74	234-230-07-000	7	139.74	234-230-08-000	7	139.74
234-230-09-000	7	139.74	234-230-10-000	7	139.74	234-230-11-000	7	139.74
234-230-12-000	7	139.74	234-230-13-000	7	139.74	234-230-14-000	7	139.74
234-230-15-000	7	139.74	234-230-16-000	7	139.74	234-230-17-000	7	139.74
234-230-18-000	7	139.74	234-230-19-000	7	139.74	234-230-20-000	7	139.74
234-230-21-000	7	139.74	234-230-22-000	7	139.74	234-230-23-000	7	139.74
234-230-24-000	7	139.74	234-230-25-000	7	139.74	234-230-26-000	7	139.74
234-230-27-000	7	139.74	234-230-28-000	7	139.74	234-230-29-000	7	139.74
234-230-30-000	7	139.74	234-230-31-000	7	139.74	234-230-32-000	7	139.74
234-230-33-000	7	139.74	234-230-34-000	7	139.74	234-230-35-000	7	139.74
234-230-36-000	7	139.74	234-230-37-000	7	139.74	234-230-38-000	7	139.74
234-230-39-000	7	139.74	234-230-40-000	7	139.74	234-230-41-000	7	139.74
234-230-42-000	7	139.74	234-230-43-000	7	139.74	234-230-44-000	7	139.74
234-230-45-000	7	139.74	234-230-46-000	7	139.74	234-230-47-000	7	139.74
234-230-48-000	7	139.74	234-230-49-000	7	139.74	234-230-50-000	7	139.74
234-230-51-000	7	139.74	234-230-52-000	7	139.74	234-230-53-000	7	139.74

# Tracy Consolidated Landscape Maintenance District Assessment Roll-Fiscal Year 2011/2012

<u>APN</u>	<u>NewZone</u>	<u>Charge</u>	<u>APN</u>	<u>NewZone</u>	<u>Charge</u>	<u>APN</u>	<u>NewZone</u>	<u>Charge</u>
234-230-54-000	7	139.74	234-230-55-000	7	139.74	234-230-56-000	7	139.74
234-230-57-000	7	139.74	234-230-58-000	7	139.74	234-230-59-000	7	139.74
234-230-60-000	7	139.74	234-230-61-000	7	139.74	234-230-62-000	7	139.74
234-230-63-000	7	139.74	234-230-64-000	7	139.74	234-230-65-000	7	139.74
234-230-66-000	7	139.74	234-230-67-000	7	139.74	234-230-68-000	7	139.74
234-230-69-000	7	139.74	234-230-70-000	7	139.74	234-230-71-000	7	139.74
234-230-72-000	7	139.74	234-230-73-000	7	139.74	234-230-74-000	7	139.74
234-230-75-000	7	139.74	234-230-76-000	7	139.74	234-240-01-000	7	139.74
234-240-02-000	7	139.74	234-240-03-000	7	139.74	234-240-04-000	7	139.74
234-240-05-000	7	139.74	234-240-06-000	7	139.74	234-240-07-000	7	139.74
234-240-08-000	7	139.74	234-240-09-000	7	139.74	234-240-10-000	7	139.74
234-240-11-000	7	139.74	234-240-12-000	7	139.74	234-240-13-000	7	139.74
234-240-14-000	7	139.74	234-240-15-000	7	139.74	234-240-16-000	7	139.74
234-240-17-000	7	139.74	234-240-18-000	7	139.74	234-240-19-000	7	139.74
234-240-20-000	7	139.74	234-240-21-000	7	139.74	234-240-22-000	7	139.74
234-240-23-000	7	139.74	234-240-24-000	7	139.74	234-240-25-000	7	139.74
234-240-26-000	7	139.74	234-240-27-000	7	139.74	234-240-28-000	7	139.74
234-240-29-000	7	139.74	234-240-30-000	7	139.74	234-240-31-000	7	139.74
234-240-32-000	7	139.74	234-240-33-000	7	139.74	234-240-34-000	7	139.74
234-240-35-000	7	139.74	234-260-01-000	7	139.74	234-260-02-000	7	139.74
234-260-03-000	7	139.74	234-260-04-000	7	139.74	234-260-05-000	7	139.74
234-260-06-000	7	139.74	234-260-07-000	7	139.74	234-260-08-000	7	139.74
234-260-09-000	7	139.74	234-260-10-000	7	139.74	234-260-11-000	7	139.74
234-260-12-000	7	139.74	234-260-13-000	7	139.74	234-260-14-000	7	139.74
234-260-15-000	7	139.74	234-260-16-000	7	139.74	234-260-17-000	7	139.74
234-260-18-000	7	139.74	234-260-19-000	7	139.74	234-260-20-000	7	139.74
234-260-21-000	7	139.74	234-260-22-000	7	139.74	234-260-23-000	7	139.74
234-260-24-000	7	139.74	234-260-25-000	7	139.74	234-260-26-000	7	139.74
234-260-27-000	7	139.74	234-260-28-000	7	139.74	234-260-29-000	7	139.74
234-260-30-000	7	139.74	234-260-31-000	7	139.74	234-260-32-000	7	139.74
234-260-33-000	7	139.74	234-260-34-000	7	139.74	234-260-35-000	7	139.74
234-260-36-000	7	139.74	234-260-37-000	7	139.74	234-260-38-000	7	139.74
234-260-39-000	7	139.74	234-260-40-000	7	139.74	234-260-41-000	7	139.74
234-260-42-000	7	139.74	234-260-43-000	7	139.74	234-260-44-000	7	139.74
234-260-45-000	7	139.74	234-290-01-000	7	139.74	234-290-02-000	7	139.74
234-290-03-000	7	139.74	234-290-04-000	7	139.74	234-290-05-000	7	139.74
234-290-06-000	7	139.74	234-290-07-000	7	139.74	234-290-08-000	7	139.74
234-290-09-000	7	139.74	234-290-10-000	7	139.74	234-290-11-000	7	139.74
234-290-12-000	7	139.74	234-290-15-000	7	139.74	234-290-16-000	7	139.74
234-290-17-000	7	139.74	234-290-18-000	7	139.74	234-290-19-000	7	139.74
234-290-20-000	7	139.74	234-290-21-000	7	139.74	234-290-22-000	7	139.74
234-290-23-000	7	139.74	234-290-24-000	7	139.74	234-290-25-000	7	139.74
234-290-26-000	7	139.74	234-290-35-000	7	139.74	234-290-36-000	7	139.74
234-290-37-000	7	139.74	234-290-38-000	7	139.74	234-290-39-000	7	139.74
234-290-40-000	7	139.74	234-290-41-000	7	139.74	234-290-42-000	7	139.74
234-290-43-000	7	139.74	234-290-44-000	7	139.74	234-290-45-000	7	139.74
234-290-46-000	7	139.74	234-290-47-000	7	139.74	234-290-48-000	7	139.74
234-290-49-000	7	139.74	234-290-50-000	7	139.74	234-290-51-000	7	139.74
234-290-52-000	7	139.74	234-290-53-000	7	139.74	234-290-54-000	7	139.74
234-290-55-000	7	139.74	234-290-56-000	7	139.74	234-290-57-000	7	139.74
234-290-58-000	7	139.74	234-290-59-000	7	139.74	234-290-60-000	7	139.74

# Tracy Consolidated Landscape Maintenance District Assessment Roll-Fiscal Year 2011/2012

<u>APN</u>	<u>NewZone</u>	<u>Charge</u>	<u>APN</u>	<u>NewZone</u>	<u>Charge</u>	<u>APN</u>	<u>NewZone</u>	<u>Charge</u>
234-290-61-000	7	139.74	234-290-62-000	7	139.74	234-290-63-000	7	139.74
234-290-64-000	7	139.74	234-290-65-000	7	139.74	234-290-66-000	7	139.74
234-290-67-000	7	139.74	234-290-68-000	7	139.74	234-290-69-000	7	139.74
234-290-70-000	7	139.74	234-290-71-000	7	139.74	234-300-01-000	7	139.74
234-300-02-000	7	139.74	234-300-03-000	7	139.74	234-300-04-000	7	139.74
234-300-05-000	7	139.74	234-300-06-000	7	139.74	234-300-07-000	7	139.74
234-300-08-000	7	139.74	234-300-09-000	7	139.74	234-300-10-000	7	139.74
234-300-11-000	7	139.74	234-300-12-000	7	139.74	234-300-13-000	7	139.74
234-300-14-000	7	139.74	234-300-15-000	7	139.74	234-300-16-000	7	139.74
234-300-17-000	7	139.74	234-300-18-000	7	139.74	234-300-19-000	7	139.74
234-300-20-000	7	139.74	234-300-21-000	7	139.74	234-300-22-000	7	139.74
234-300-23-000	7	139.74	234-300-24-000	7	139.74	234-300-25-000	7	139.74
234-300-26-000	7	139.74	234-300-27-000	7	139.74	234-300-28-000	7	139.74
234-300-29-000	7	139.74	234-300-30-000	7	139.74	234-300-31-000	7	139.74
234-300-32-000	7	139.74	234-300-33-000	7	139.74	234-300-34-000	7	139.74
234-300-35-000	7	139.74	234-300-36-000	7	139.74	234-300-37-000	7	139.74
234-300-38-000	7	139.74	234-300-39-000	7	139.74	234-300-40-000	7	139.74
234-300-41-000	7	139.74	234-300-42-000	7	139.74	234-300-43-000	7	139.74
234-300-44-000	7	139.74	234-300-45-000	7	139.74	234-300-46-000	7	139.74
234-300-47-000	7	139.74	234-300-48-000	7	139.74	234-300-49-000	7	139.74
234-300-50-000	7	139.74	234-300-51-000	7	139.74	234-300-52-000	7	139.74
234-300-53-000	7	139.74	234-300-54-000	7	139.74	234-300-55-000	7	139.74
234-300-56-000	7	139.74	234-300-57-000	7	139.74	234-300-58-000	7	139.74
234-300-59-000	7	139.74	234-300-60-000	7	139.74	234-300-61-000	7	139.74
234-300-62-000	7	139.74	234-300-63-000	7	139.74	234-300-64-000	7	139.74
234-300-65-000	7	139.74	234-300-66-000	7	139.74	234-300-67-000	7	139.74
234-300-68-000	7	139.74	234-300-69-000	7	139.74	234-300-70-000	7	139.74
234-300-71-000	7	139.74	234-300-72-000	7	139.74	234-300-73-000	7	139.74
234-300-74-000	7	139.74	234-300-75-000	7	139.74	234-300-76-000	7	139.74
234-300-77-000	7	139.74	234-300-78-000	7	139.74	234-300-79-000	7	139.74
234-300-80-000	7	139.74	234-300-81-000	7	139.74	234-310-01-000	7	139.74
234-310-02-000	7	139.74	234-310-03-000	7	139.74	234-310-04-000	7	139.74
234-310-05-000	7	139.74	234-310-06-000	7	139.74	234-310-07-000	7	139.74
234-310-08-000	7	139.74	234-310-09-000	7	139.74	234-310-10-000	7	139.74
234-310-11-000	7	139.74	234-310-12-000	7	139.74	234-310-13-000	7	139.74
234-310-14-000	7	139.74	234-310-15-000	7	139.74	234-310-16-000	7	139.74
234-310-17-000	7	139.74	234-310-18-000	7	139.74	234-310-19-000	7	139.74
234-310-20-000	7	139.74	234-310-21-000	7	139.74	234-310-22-000	7	139.74
234-310-23-000	7	139.74	234-310-24-000	7	139.74	234-310-25-000	7	139.74
234-310-26-000	7	139.74	234-310-27-000	7	139.74	234-310-28-000	7	139.74
234-310-29-000	7	139.74	234-310-30-000	7	139.74	234-310-31-000	7	139.74
234-310-32-000	7	139.74	234-310-33-000	7	139.74	234-310-34-000	7	139.74
234-310-35-000	7	139.74	234-310-36-000	7	139.74	234-310-37-000	7	139.74
234-310-38-000	7	139.74	234-310-39-000	7	139.74	234-320-01-000	7	139.74
234-320-02-000	7	139.74	234-320-03-000	7	139.74	234-320-04-000	7	139.74
234-320-05-000	7	139.74	234-320-06-000	7	139.74	234-320-07-000	7	139.74
234-320-08-000	7	139.74	234-320-09-000	7	139.74	234-320-10-000	7	139.74
234-320-11-000	7	139.74	234-320-12-000	7	139.74	234-320-13-000	7	139.74
234-320-14-000	7	139.74	234-320-15-000	7	139.74	234-320-16-000	7	139.74
234-320-17-000	7	139.74	234-320-18-000	7	139.74	234-320-19-000	7	139.74
234-320-20-000	7	139.74	234-320-21-000	7	139.74	234-320-22-000	7	139.74

# Tracy Consolidated Landscape Maintenance District Assessment Roll-Fiscal Year 2011/2012

<u>APN</u>	<u>NewZone</u>	<u>Charge</u>	<u>APN</u>	<u>NewZone</u>	<u>Charge</u>	<u>APN</u>	<u>NewZone</u>	<u>Charge</u>
234-320-23-000	7	139.74	234-320-24-000	7	139.74	234-320-25-000	7	139.74
234-320-26-000	7	139.74	234-320-27-000	7	139.74	234-320-28-000	7	139.74
234-320-29-000	7	139.74	234-320-30-000	7	139.74	234-320-31-000	7	139.74
234-320-32-000	7	139.74	234-320-33-000	7	139.74	234-320-34-000	7	139.74
234-320-35-000	7	139.74	234-320-36-000	7	139.74	234-320-37-000	7	139.74
234-320-38-000	7	139.74	234-320-39-000	7	139.74	234-320-40-000	7	139.74
234-320-41-000	7	139.74	234-320-42-000	7	139.74	234-320-43-000	7	139.74
234-320-44-000	7	139.74	234-320-45-000	7	139.74	234-320-46-000	7	139.74
234-320-47-000	7	139.74	234-320-48-000	7	139.74	234-320-49-000	7	139.74
234-320-51-000	7	139.74	234-320-52-000	7	139.74	234-320-53-000	7	139.74
234-320-54-000	7	139.74	234-320-55-000	7	139.74	234-320-56-000	7	139.74
234-320-57-000	7	139.74	234-320-58-000	7	139.74	234-320-59-000	7	139.74
234-320-60-000	7	139.74	234-320-61-000	7	139.74	234-320-62-000	7	139.74
234-320-63-000	7	139.74	234-320-64-000	7	139.74	234-320-65-000	7	139.74
234-320-66-000	7	139.74	234-320-67-000	7	139.74	234-320-68-000	7	139.74
234-320-69-000	7	139.74	234-320-70-000	7	139.74	234-320-71-000	7	139.74
234-330-01-000	7	139.74	234-330-02-000	7	139.74	234-330-03-000	7	139.74
234-330-04-000	7	139.74	234-330-05-000	7	139.74	234-330-06-000	7	139.74
234-330-07-000	7	139.74	234-330-08-000	7	139.74	234-330-09-000	7	139.74
234-330-10-000	7	139.74	234-330-11-000	7	139.74	234-330-12-000	7	139.74
234-330-13-000	7	139.74	234-330-14-000	7	139.74	234-330-15-000	7	139.74
234-330-16-000	7	139.74	234-330-17-000	7	139.74	234-330-18-000	7	139.74
234-330-19-000	7	139.74	234-330-20-000	7	139.74	234-330-21-000	7	139.74
234-330-22-000	7	139.74	234-330-23-000	7	139.74	234-330-24-000	7	139.74
234-330-25-000	7	139.74	234-330-26-000	7	139.74	234-330-27-000	7	139.74
234-330-28-000	7	139.74	234-330-29-000	7	139.74	234-330-30-000	7	139.74
234-330-31-000	7	139.74	234-330-32-000	7	139.74	234-330-33-000	7	139.74
234-330-34-000	7	139.74	234-330-35-000	7	139.74	234-330-36-000	7	139.74
234-330-37-000	7	139.74	234-330-38-000	7	139.74	234-330-39-000	7	139.74
234-330-40-000	7	139.74	234-330-41-000	7	139.74	234-330-42-000	7	139.74
234-330-43-000	7	139.74	234-330-44-000	7	139.74	234-330-45-000	7	139.74
234-330-46-000	7	139.74	234-330-47-000	7	139.74	234-330-48-000	7	139.74
234-330-49-000	7	139.74	234-330-50-000	7	139.74	234-330-51-000	7	139.74
234-330-52-000	7	139.74	234-330-53-000	7	139.74	234-330-54-000	7	139.74
234-330-55-000	7	139.74	234-330-56-000	7	139.74	234-330-57-000	7	139.74
234-330-58-000	7	139.74	234-330-59-000	7	139.74	234-330-60-000	7	139.74
234-330-61-000	7	139.74	234-340-01-000	7	139.74	234-340-02-000	7	139.74
234-340-03-000	7	139.74	234-340-04-000	7	139.74	234-340-05-000	7	139.74
234-340-06-000	7	139.74	234-340-07-000	7	139.74	234-340-08-000	7	139.74
234-340-09-000	7	139.74	234-340-10-000	7	139.74	234-340-11-000	7	139.74
234-340-12-000	7	139.74	234-340-13-000	7	139.74	234-340-14-000	7	139.74
234-340-15-000	7	139.74	234-340-16-000	7	139.74	234-340-17-000	7	139.74
234-340-18-000	7	139.74	234-340-19-000	7	139.74	234-340-20-000	7	139.74
234-340-21-000	7	139.74	234-340-22-000	7	139.74	234-340-23-000	7	139.74
234-340-24-000	7	139.74	234-340-25-000	7	139.74	234-340-26-000	7	139.74
234-340-27-000	7	139.74	234-340-28-000	7	139.74	234-340-29-000	7	139.74
234-340-30-000	7	139.74	234-340-31-000	7	139.74	234-340-32-000	7	139.74
234-340-33-000	7	139.74	234-340-34-000	7	139.74	234-340-35-000	7	139.74
234-350-01-000	7	139.74	234-350-02-000	7	139.74	234-350-03-000	7	139.74
234-350-04-000	7	139.74	234-350-06-000	7	139.74	234-350-07-000	7	139.74
234-350-08-000	7	139.74	234-350-09-000	7	139.74	234-350-10-000	7	139.74

# Tracy Consolidated Landscape Maintenance District Assessment Roll-Fiscal Year 2011/2012

<u>APN</u>	<u>NewZone</u>	<u>Charge</u>	<u>APN</u>	<u>NewZone</u>	<u>Charge</u>	<u>APN</u>	<u>NewZone</u>	<u>Charge</u>
234-350-11-000	7	139.74	234-350-12-000	7	139.74	234-350-13-000	7	139.74
234-350-14-000	7	139.74	234-350-15-000	7	139.74	234-350-17-000	7	139.74
234-350-18-000	7	139.74	234-350-19-000	7	139.74	234-350-20-000	7	139.74
234-350-21-000	7	139.74	234-350-22-000	7	139.74	234-350-23-000	7	139.74
234-350-24-000	7	139.74	234-350-25-000	7	139.74	234-350-26-000	7	139.74
234-350-27-000	7	139.74	234-350-28-000	7	139.74	234-350-29-000	7	139.74
234-350-30-000	7	139.74	234-350-31-000	7	139.74	234-350-32-000	7	139.74
234-350-33-000	7	139.74	234-350-34-000	7	139.74	234-350-36-000	7	139.74
234-350-37-000	7	139.74	234-350-38-000	7	139.74	234-350-39-000	7	139.74
234-350-40-000	7	139.74	234-350-41-000	7	139.74	234-350-42-000	7	139.74
234-350-43-000	7	139.74	234-350-44-000	7	139.74	234-350-45-000	7	139.74
234-350-46-000	7	139.74	234-350-47-000	7	139.74	234-350-48-000	7	139.74
234-350-49-000	7	139.74	234-350-50-000	7	139.74	234-350-51-000	7	139.74
234-350-52-000	7	139.74	234-350-53-000	7	139.74	234-350-54-000	7	139.74
234-350-55-000	7	139.74	234-350-56-000	7	139.74	234-350-57-000	7	139.74
234-360-01-000	7	139.74	234-360-02-000	7	139.74	234-360-03-000	7	139.74
234-360-04-000	7	139.74	234-360-05-000	7	139.74	234-360-06-000	7	139.74
234-360-07-000	7	139.74	234-360-08-000	7	139.74	234-360-09-000	7	139.74
234-360-10-000	7	139.74	234-360-11-000	7	139.74	234-360-12-000	7	139.74
234-360-13-000	7	139.74	234-360-14-000	7	139.74	234-360-15-000	7	139.74
234-360-16-000	7	139.74	234-360-17-000	7	139.74	234-360-18-000	7	139.74
234-360-19-000	7	139.74	234-360-20-000	7	139.74	234-360-21-000	7	139.74
234-360-22-000	7	139.74	234-360-23-000	7	139.74	234-360-24-000	7	139.74
234-360-25-000	7	139.74	234-360-26-000	7	139.74	234-360-27-000	7	139.74
234-360-28-000	7	139.74	234-360-29-000	7	139.74	234-360-30-000	7	139.74
234-360-31-000	7	139.74	234-360-32-000	7	139.74	234-360-33-000	7	139.74
234-360-34-000	7	139.74	234-360-35-000	7	139.74	234-360-36-000	7	139.74
234-360-37-000	7	139.74	234-360-38-000	7	139.74	234-360-39-000	7	139.74
234-360-40-000	7	139.74	234-360-41-000	7	139.74	234-370-01-000	7	139.74
234-370-02-000	7	139.74	234-370-03-000	7	139.74	234-370-04-000	7	139.74
234-370-05-000	7	139.74	234-370-06-000	7	139.74	234-370-07-000	7	139.74
234-370-08-000	7	139.74	234-370-09-000	7	139.74	234-370-10-000	7	139.74
234-370-11-000	7	139.74	234-370-12-000	7	139.74	234-370-13-000	7	139.74
234-370-14-000	7	139.74	234-370-15-000	7	139.74	234-370-16-000	7	139.74
234-370-17-000	7	139.74	234-370-18-000	7	139.74	234-370-19-000	7	139.74
234-370-20-000	7	139.74	234-370-21-000	7	139.74	234-370-22-000	7	139.74
234-370-23-000	7	139.74	234-370-24-000	7	139.74	234-370-25-000	7	139.74
234-370-26-000	7	139.74	234-370-27-000	7	139.74	234-370-28-000	7	139.74
234-370-29-000	7	139.74	234-370-30-000	7	139.74	234-370-31-000	7	139.74
234-370-32-000	7	139.74	234-370-33-000	7	139.74	234-370-34-000	7	139.74
234-370-36-000	7	139.74	234-370-37-000	7	139.74	234-370-38-000	7	139.74
234-370-39-000	7	139.74	234-370-40-000	7	139.74	234-370-41-000	7	139.74
234-370-44-000	7	139.74	234-370-45-000	7	139.74	234-370-46-000	7	139.74
234-370-47-000	7	139.74	234-370-48-000	7	139.74	234-380-01-000	7	139.74
234-380-02-000	7	139.74	234-380-03-000	7	139.74	234-380-04-000	7	139.74
234-380-05-000	7	139.74	234-380-06-000	7	139.74	234-380-07-000	7	139.74
234-380-08-000	7	139.74	234-380-09-000	7	139.74	234-380-10-000	7	139.74
234-380-11-000	7	139.74	234-380-12-000	7	139.74	234-380-13-000	7	139.74
234-380-14-000	7	139.74	234-380-15-000	7	139.74	234-380-16-000	7	139.74
234-380-17-000	7	139.74	234-380-18-000	7	139.74	234-380-19-000	7	139.74
234-380-20-000	7	139.74	234-380-21-000	7	139.74	234-380-22-000	7	139.74

# Tracy Consolidated Landscape Maintenance District Assessment Roll-Fiscal Year 2011/2012

<u>APN</u>	<u>NewZone</u>	<u>Charge</u>	<u>APN</u>	<u>NewZone</u>	<u>Charge</u>	<u>APN</u>	<u>NewZone</u>	<u>Charge</u>
234-400-01-000	7	139.74	234-400-02-000	7	139.74	234-400-03-000	7	139.74
234-400-04-000	7	139.74	234-400-05-000	7	139.74	234-400-06-000	7	139.74
234-400-07-000	7	139.74	234-400-08-000	7	139.74	234-400-09-000	7	139.74
234-400-10-000	7	139.74	234-400-11-000	7	139.74	234-400-12-000	7	139.74
234-400-13-000	7	139.74	234-400-14-000	7	139.74	234-400-15-000	7	139.74
234-400-16-000	7	139.74	234-400-17-000	7	139.74	234-400-18-000	7	139.74
234-400-19-000	7	139.74	234-400-20-000	7	139.74	234-400-21-000	7	139.74
235-100-32-000	17	151.24	235-100-52-000	17	2,079.54	235-100-55-000	17	151.24
235-100-56-000	17	151.24	235-100-57-000	17	151.24	235-100-58-000	17	151.24
235-140-09-000	17	1,209.92	235-140-10-000	17	738.04	235-150-06-000	17	4,113.72
235-150-07-000	17	1,330.90	235-150-23-000	17	10,314.56	235-150-24-000	17	2,667.86
235-150-27-000	17	151.24	235-230-01-000	17	151.24	235-230-02-000	17	151.24
235-230-03-000	17	151.24	235-230-04-000	17	151.24	235-230-05-000	17	151.24
235-230-06-000	17	151.24	235-230-07-000	17	151.24	235-230-08-000	17	151.24
235-230-09-000	17	151.24	235-230-10-000	17	151.24	235-230-11-000	17	151.24
235-230-12-000	17	151.24	235-230-13-000	17	151.24	235-230-14-000	17	151.24
235-230-15-000	17	151.24	235-230-16-000	17	151.24	235-230-17-000	17	151.24
235-230-18-000	17	151.24	235-230-19-000	17	151.24	235-230-20-000	17	151.24
235-230-21-000	17	151.24	235-230-22-000	17	151.24	235-230-23-000	17	151.24
235-230-24-000	17	151.24	235-230-25-000	17	151.24	235-230-26-000	17	151.24
235-230-27-000	17	151.24	235-230-28-000	17	151.24	235-230-29-000	17	151.24
235-230-30-000	17	151.24	235-230-31-000	17	151.24	235-230-32-000	17	151.24
235-230-33-000	17	151.24	235-230-34-000	17	151.24	235-230-35-000	17	151.24
235-230-36-000	17	151.24	235-230-37-000	17	151.24	235-230-38-000	17	151.24
235-230-39-000	17	151.24	235-230-40-000	17	151.24	235-230-41-000	17	151.24
235-230-42-000	17	151.24	235-230-43-000	17	151.24	235-230-44-000	17	151.24
235-230-45-000	17	151.24	235-230-46-000	17	151.24	235-230-47-000	17	151.24
235-230-48-000	17	151.24	235-230-49-000	17	151.24	235-230-50-000	17	151.24
235-230-51-000	17	151.24	235-230-52-000	17	151.24	235-230-53-000	17	151.24
235-230-54-000	17	151.24	235-230-55-000	17	151.24	235-230-56-000	17	151.24
235-230-57-000	17	151.24	235-230-58-000	17	151.24	235-230-59-000	17	151.24
235-230-60-000	17	151.24	235-230-61-000	17	151.24	235-230-62-000	17	151.24
235-230-63-000	17	151.24	235-230-64-000	17	151.24	235-230-65-000	17	151.24
235-230-66-000	17	151.24	235-230-67-000	17	151.24	235-230-68-000	17	151.24
235-230-69-000	17	151.24	235-230-70-000	17	151.24	235-230-71-000	17	151.24
235-230-72-000	17	151.24	235-230-73-000	17	151.24	235-230-74-000	17	151.24
235-230-75-000	17	151.24	235-240-02-000	17	151.24	235-240-03-000	17	151.24
235-240-04-000	17	151.24	235-240-05-000	17	151.24	235-240-06-000	17	151.24
235-240-07-000	17	151.24	235-240-08-000	17	151.24	235-240-09-000	17	151.24
235-240-10-000	17	151.24	235-240-11-000	17	151.24	235-240-12-000	17	151.24
235-240-13-000	17	151.24	235-240-14-000	17	151.24	235-240-15-000	17	151.24
235-240-16-000	17	151.24	235-240-17-000	17	151.24	235-240-18-000	17	151.24
235-240-21-000	17	151.24	235-240-22-000	17	151.24	235-240-23-000	17	151.24
235-240-24-000	17	151.24	235-240-25-000	17	151.24	235-240-26-000	17	151.24
235-240-27-000	17	151.24	235-240-29-000	17	151.24	235-240-30-000	17	151.24
235-240-31-000	17	151.24	235-240-32-000	17	151.24	235-240-33-000	17	151.24
235-240-34-000	17	151.24	235-240-35-000	17	151.24	235-240-37-000	17	151.24
235-240-38-000	17	151.24	235-240-39-000	17	151.24	235-240-40-000	17	151.24
235-240-41-000	17	151.24	235-240-42-000	17	151.24	235-240-43-000	17	151.24
235-240-44-000	17	151.24	235-240-45-000	17	151.24	235-240-46-000	17	151.24
235-240-47-000	17	151.24	235-240-48-000	17	151.24	235-250-01-000	17	151.24



# Tracy Consolidated Landscape Maintenance District Assessment Roll-Fiscal Year 2011/2012

<u>APN</u>	<u>NewZone</u>	<u>Charge</u>	<u>APN</u>	<u>NewZone</u>	<u>Charge</u>	<u>APN</u>	<u>NewZone</u>	<u>Charge</u>
235-250-02-000	17	151.24	235-250-03-000	17	151.24	235-250-04-000	17	151.24
235-250-05-000	17	151.24	235-250-06-000	17	151.24	235-250-07-000	17	151.24
235-250-08-000	17	151.24	235-250-10-000	17	151.24	235-250-12-000	17	151.24
235-250-13-000	17	151.24	235-250-14-000	17	151.24	235-250-15-000	17	151.24
235-250-16-000	17	151.24	235-250-17-000	17	151.24	235-250-18-000	17	151.24
235-250-19-000	17	151.24	235-250-20-000	17	151.24	235-250-21-000	17	151.24
235-250-23-000	17	151.24	235-250-24-000	17	151.24	235-250-25-000	17	151.24
235-250-26-000	17	151.24	235-250-27-000	17	151.24	235-250-28-000	17	151.24
235-250-29-000	17	151.24	235-250-30-000	17	151.24	235-250-31-000	17	151.24
235-250-32-000	17	151.24	235-260-01-000	17	151.24	235-260-02-000	17	151.24
235-260-03-000	17	151.24	235-260-04-000	17	151.24	235-260-05-000	17	151.24
235-260-06-000	17	151.24	235-260-07-000	17	151.24	235-260-08-000	17	151.24
235-260-09-000	17	151.24	235-260-10-000	17	151.24	235-260-11-000	17	151.24
235-260-12-000	17	151.24	235-260-13-000	17	151.24	235-260-14-000	17	151.24
235-260-15-000	17	151.24	235-260-16-000	17	151.24	235-260-17-000	17	151.24
235-260-18-000	17	151.24	235-260-19-000	17	151.24	235-260-20-000	17	151.24
235-260-21-000	17	151.24	235-260-22-000	17	151.24	235-260-23-000	17	151.24
235-260-24-000	17	151.24	235-260-25-000	17	151.24	235-260-26-000	17	151.24
235-260-27-000	17	151.24	235-260-28-000	17	151.24	235-260-29-000	17	151.24
235-260-30-000	17	151.24	235-260-31-000	17	151.24	235-260-32-000	17	151.24
235-260-33-000	17	151.24	235-260-34-000	17	151.24	235-260-35-000	17	151.24
235-260-36-000	17	151.24	235-260-37-000	17	151.24	235-260-38-000	17	151.24
235-260-39-000	17	151.24	235-260-40-000	17	151.24	235-260-41-000	17	151.24
235-260-42-000	17	151.24	235-260-43-000	17	151.24	235-260-44-000	17	151.24
235-260-45-000	17	151.24	235-270-01-000	17	151.24	235-270-02-000	17	151.24
235-270-03-000	17	151.24	235-270-04-000	17	151.24	235-270-05-000	17	151.24
235-270-06-000	17	151.24	235-270-07-000	17	151.24	235-270-08-000	17	151.24
235-270-09-000	17	151.24	235-270-10-000	17	151.24	235-270-11-000	17	151.24
235-270-12-000	17	151.24	235-270-13-000	17	151.24	235-270-14-000	17	151.24
235-270-15-000	17	151.24	235-270-16-000	17	151.24	235-270-17-000	17	151.24
235-270-18-000	17	151.24	235-270-19-000	17	151.24	235-270-20-000	17	151.24
235-270-21-000	17	151.24	235-270-22-000	17	151.24	235-270-23-000	17	151.24
235-270-24-000	17	151.24	235-270-25-000	17	151.24	235-270-26-000	17	151.24
235-270-27-000	17	151.24	235-270-28-000	17	151.24	235-270-29-000	17	151.24
235-270-30-000	17	151.24	235-270-31-000	17	151.24	235-270-32-000	17	151.24
235-270-33-000	17	151.24	235-270-34-000	17	151.24	235-270-35-000	17	151.24
235-270-36-000	17	151.24	235-270-37-000	17	151.24	235-270-38-000	17	151.24
235-270-39-000	17	151.24	235-270-40-000	17	151.24	235-270-41-000	17	151.24
235-270-42-000	17	151.24	235-270-43-000	17	151.24	235-270-44-000	17	151.24
235-270-45-000	17	151.24	235-270-46-000	17	151.24	235-270-47-000	17	151.24
235-270-48-000	17	151.24	235-270-49-000	17	151.24	235-270-50-000	17	151.24
235-270-51-000	17	151.24	235-270-52-000	17	151.24	235-270-53-000	17	151.24
235-270-54-000	17	151.24	235-270-55-000	17	151.24	235-270-56-000	17	151.24
235-270-57-000	17	151.24	235-270-58-000	17	151.24	235-270-59-000	17	151.24
235-280-01-000	17	151.24	235-280-02-000	17	151.24	235-280-03-000	17	151.24
235-280-04-000	17	151.24	235-280-05-000	17	151.24	235-280-06-000	17	151.24
235-280-07-000	17	151.24	235-280-08-000	17	151.24	235-280-09-000	17	151.24
235-280-10-000	17	151.24	235-280-11-000	17	151.24	235-280-12-000	17	151.24
235-280-13-000	17	151.24	235-280-14-000	17	151.24	235-280-15-000	17	151.24
235-280-16-000	17	151.24	235-280-17-000	17	151.24	235-280-18-000	17	151.24
235-280-19-000	17	151.24	235-280-20-000	17	151.24	235-280-21-000	17	151.24



# Tracy Consolidated Landscape Maintenance District Assessment Roll-Fiscal Year 2011/2012

<u>APN</u>	<u>NewZone</u>	<u>Charge</u>	<u>APN</u>	<u>NewZone</u>	<u>Charge</u>	<u>APN</u>	<u>NewZone</u>	<u>Charge</u>
235-280-22-000	17	151.24	235-280-23-000	17	151.24	235-280-24-000	17	151.24
235-280-25-000	17	151.24	235-280-26-000	17	151.24	235-280-27-000	17	151.24
235-280-28-000	17	151.24	235-280-29-000	17	151.24	235-280-30-000	17	151.24
235-280-31-000	17	151.24	235-280-32-000	17	151.24	235-280-33-000	17	151.24
235-280-34-000	17	151.24	235-280-35-000	17	151.24	235-280-36-000	17	151.24
235-280-37-000	17	151.24	235-280-38-000	17	151.24	235-280-39-000	17	151.24
235-280-40-000	17	151.24	235-280-41-000	17	151.24	235-280-42-000	17	151.24
235-280-43-000	17	151.24	235-280-44-000	17	151.24	235-280-45-000	17	151.24
235-280-46-000	17	151.24	235-280-47-000	17	151.24	235-280-48-000	17	151.24
235-280-49-000	17	151.24	235-280-50-000	17	151.24	235-280-51-000	17	151.24
235-280-52-000	17	151.24	235-280-53-000	17	151.24	235-280-54-000	17	151.24
235-280-55-000	17	151.24	235-280-56-000	17	151.24	235-280-57-000	17	151.24
235-280-58-000	17	151.24	235-280-59-000	17	151.24	235-280-60-000	17	151.24
235-280-61-000	17	151.24	235-280-62-000	17	151.24	235-280-63-000	17	151.24
235-280-64-000	17	151.24	235-280-65-000	17	151.24	235-290-01-000	17	151.24
235-290-02-000	17	151.24	235-290-03-000	17	151.24	235-290-04-000	17	151.24
235-290-05-000	17	151.24	235-290-06-000	17	151.24	235-290-07-000	17	151.24
235-290-08-000	17	151.24	235-290-09-000	17	151.24	235-290-10-000	17	151.24
235-290-11-000	17	151.24	235-290-12-000	17	151.24	235-290-13-000	17	151.24
235-290-14-000	17	151.24	235-290-15-000	17	151.24	235-290-16-000	17	151.24
235-290-17-000	17	151.24	235-290-18-000	17	151.24	235-290-19-000	17	151.24
235-290-20-000	17	151.24	235-290-21-000	17	151.24	235-290-22-000	17	151.24
235-290-23-000	17	151.24	235-290-24-000	17	151.24	235-290-25-000	17	151.24
235-290-26-000	17	151.24	235-290-27-000	17	151.24	235-290-28-000	17	151.24
235-290-29-000	17	151.24	235-290-30-000	17	151.24	235-290-31-000	17	151.24
235-290-32-000	17	151.24	235-290-33-000	17	151.24	235-290-34-000	17	151.24
235-290-35-000	17	151.24	235-290-36-000	17	151.24	235-290-37-000	17	151.24
235-290-38-000	17	151.24	235-290-39-000	17	151.24	235-290-40-000	17	151.24
235-290-41-000	17	151.24	235-290-42-000	17	151.24	235-290-43-000	17	151.24
235-290-44-000	17	151.24	235-290-45-000	17	151.24	235-290-46-000	17	151.24
235-290-47-000	17	151.24	235-290-48-000	17	151.24	235-290-49-000	17	151.24
235-290-50-000	17	151.24	235-290-51-000	17	151.24	235-290-52-000	17	151.24
235-290-53-000	17	151.24	235-290-54-000	17	151.24	235-290-55-000	17	151.24
235-290-56-000	17	151.24	235-290-57-000	17	151.24	235-290-58-000	17	151.24
235-290-59-000	17	151.24	235-290-60-000	17	151.24	235-290-61-000	17	151.24
235-290-62-000	17	151.24	235-290-63-000	17	151.24	235-290-64-000	17	151.24
235-290-65-000	17	151.24	235-290-66-000	17	151.24	235-290-67-000	17	151.24
235-290-68-000	17	151.24	235-290-69-000	17	151.24	235-290-70-000	17	151.24
235-290-71-000	17	151.24	235-290-72-000	17	151.24	235-290-73-000	17	151.24
235-290-74-000	17	151.24	235-290-75-000	17	151.24	235-290-76-000	17	151.24
235-290-77-000	17	151.24	235-290-78-000	17	151.24	235-290-79-000	17	151.24
235-290-80-000	17	151.24	235-290-81-000	17	151.24	235-290-82-000	17	151.24
235-290-83-000	17	151.24	235-290-84-000	17	151.24	235-290-85-000	17	151.24
235-290-86-000	17	151.24	235-290-87-000	17	151.24	235-290-88-000	17	151.24
235-290-89-000	17	151.24	235-290-90-000	17	151.24	235-290-91-000	17	151.24
235-290-92-000	17	151.24	235-300-01-000	17	151.24	235-300-02-000	17	151.24
235-300-03-000	17	151.24	235-300-04-000	17	151.24	235-300-05-000	17	151.24
235-300-06-000	17	151.24	235-300-07-000	17	151.24	235-300-08-000	17	151.24
235-300-09-000	17	151.24	235-300-10-000	17	151.24	235-300-11-000	17	151.24
235-300-12-000	17	151.24	235-300-13-000	17	151.24	235-300-14-000	17	151.24
235-300-15-000	17	151.24	235-300-16-000	17	151.24	235-300-17-000	17	151.24

# Tracy Consolidated Landscape Maintenance District Assessment Roll-Fiscal Year 2011/2012

<u>APN</u>	<u>NewZone</u>	<u>Charge</u>	<u>APN</u>	<u>NewZone</u>	<u>Charge</u>	<u>APN</u>	<u>NewZone</u>	<u>Charge</u>
235-300-18-000	17	151.24	235-300-19-000	17	151.24	235-300-20-000	17	151.24
235-300-21-000	17	151.24	235-300-22-000	17	151.24	235-300-23-000	17	151.24
235-300-24-000	17	151.24	235-300-25-000	17	151.24	235-300-26-000	17	151.24
235-300-27-000	17	151.24	235-300-28-000	17	151.24	235-300-29-000	17	151.24
235-300-30-000	17	151.24	235-300-31-000	17	151.24	235-300-32-000	17	151.24
235-300-33-000	17	151.24	235-300-34-000	17	151.24	235-300-35-000	17	151.24
235-300-36-000	17	151.24	235-300-37-000	17	151.24	235-300-38-000	17	151.24
235-300-39-000	17	151.24	235-300-40-000	17	151.24	235-300-41-000	17	151.24
235-300-42-000	17	151.24	235-300-43-000	17	151.24	235-310-01-000	17	151.24
235-310-02-000	17	151.24	235-310-03-000	17	151.24	235-310-04-000	17	151.24
235-310-05-000	17	151.24	235-310-06-000	17	151.24	235-310-07-000	17	151.24
235-310-08-000	17	151.24	235-310-09-000	17	151.24	235-310-10-000	17	151.24
235-310-11-000	17	151.24	235-310-12-000	17	151.24	235-310-13-000	17	151.24
235-310-14-000	17	151.24	235-310-15-000	17	151.24	235-310-16-000	17	151.24
235-310-17-000	17	151.24	235-310-18-000	17	151.24	235-310-19-000	17	151.24
235-310-20-000	17	151.24	235-310-21-000	17	151.24	235-310-22-000	17	151.24
235-310-23-000	17	151.24	235-310-24-000	17	151.24	235-310-25-000	17	151.24
235-310-26-000	17	151.24	235-310-27-000	17	151.24	235-310-28-000	17	151.24
235-310-29-000	17	151.24	235-310-30-000	17	151.24	235-310-31-000	17	151.24
235-310-32-000	17	151.24	235-310-33-000	17	151.24	235-310-34-000	17	151.24
235-310-35-000	17	151.24	235-310-36-000	17	151.24	235-310-37-000	17	151.24
235-310-38-000	17	151.24	235-310-39-000	17	151.24	235-310-40-000	17	151.24
235-320-01-000	17	151.24	235-320-02-000	17	151.24	235-320-03-000	17	151.24
235-320-04-000	17	151.24	235-320-05-000	17	151.24	235-320-06-000	17	151.24
235-320-07-000	17	151.24	235-320-08-000	17	151.24	235-320-09-000	17	151.24
235-320-10-000	17	151.24	235-320-11-000	17	151.24	235-320-12-000	17	151.24
235-320-13-000	17	151.24	235-320-14-000	17	151.24	235-320-15-000	17	151.24
235-320-16-000	17	151.24	235-320-17-000	17	151.24	235-320-18-000	17	151.24
235-320-19-000	17	151.24	235-320-20-000	17	151.24	235-320-21-000	17	151.24
235-320-22-000	17	151.24	235-320-23-000	17	151.24	235-320-24-000	17	151.24
235-320-25-000	17	151.24	235-320-26-000	17	151.24	235-320-27-000	17	151.24
235-320-28-000	17	151.24	235-320-29-000	17	151.24	235-320-30-000	17	151.24
235-320-31-000	17	151.24	235-320-32-000	17	151.24	235-320-33-000	17	151.24
235-320-34-000	17	151.24	235-320-35-000	17	151.24	235-320-36-000	17	151.24
235-320-37-000	17	151.24	235-320-38-000	17	151.24	235-320-39-000	17	151.24
235-320-40-000	17	151.24	235-320-41-000	17	151.24	235-320-42-000	17	151.24
235-320-43-000	17	151.24	235-320-44-000	17	151.24	235-320-45-000	17	151.24
235-320-46-000	17	151.24	235-320-47-000	17	151.24	235-320-48-000	17	151.24
235-320-49-000	17	151.24	235-320-50-000	17	151.24	235-320-51-000	17	151.24
235-320-52-000	17	151.24	235-330-01-000	17	151.24	235-330-02-000	17	151.24
235-330-03-000	17	151.24	235-330-04-000	17	151.24	235-330-05-000	17	151.24
235-330-06-000	17	151.24	235-330-07-000	17	151.24	235-330-08-000	17	151.24
235-330-09-000	17	151.24	235-330-10-000	17	151.24	235-330-11-000	17	151.24
235-330-12-000	17	151.24	235-330-13-000	17	151.24	235-330-14-000	17	151.24
235-330-15-000	17	151.24	235-330-16-000	17	151.24	235-330-17-000	17	151.24
235-330-18-000	17	151.24	235-330-19-000	17	151.24	235-330-20-000	17	151.24
235-330-21-000	17	151.24	235-330-22-000	17	151.24	235-330-23-000	17	151.24
235-330-24-000	17	151.24	235-330-25-000	17	151.24	235-330-26-000	17	151.24
235-330-27-000	17	151.24	235-330-28-000	17	151.24	235-330-29-000	17	151.24
235-330-30-000	17	151.24	235-330-31-000	17	151.24	235-330-32-000	17	151.24
235-330-33-000	17	151.24	235-330-34-000	17	151.24	235-330-35-000	17	151.24

# Tracy Consolidated Landscape Maintenance District Assessment Roll-Fiscal Year 2011/2012

<u>APN</u>	<u>NewZone</u>	<u>Charge</u>	<u>APN</u>	<u>NewZone</u>	<u>Charge</u>	<u>APN</u>	<u>NewZone</u>	<u>Charge</u>
235-330-36-000	17	151.24	235-330-37-000	17	151.24	235-330-38-000	17	151.24
235-330-39-000	17	151.24	235-330-40-000	17	151.24	235-330-41-000	17	151.24
235-330-42-000	17	151.24	235-330-43-000	17	151.24	235-340-01-000	17	151.24
235-340-02-000	17	151.24	235-340-03-000	17	151.24	235-340-04-000	17	151.24
235-340-05-000	17	151.24	235-340-06-000	17	151.24	235-340-07-000	17	151.24
235-340-08-000	17	151.24	235-340-09-000	17	151.24	235-340-10-000	17	151.24
235-340-11-000	17	151.24	235-340-12-000	17	151.24	235-340-13-000	17	151.24
235-340-14-000	17	151.24	235-340-15-000	17	151.24	235-340-16-000	17	151.24
235-340-17-000	17	151.24	235-340-18-000	17	151.24	235-340-19-000	17	151.24
235-340-20-000	17	151.24	235-340-21-000	17	151.24	235-340-22-000	17	151.24
235-340-23-000	17	151.24	235-340-24-000	17	151.24	235-340-25-000	17	151.24
235-340-26-000	17	151.24	235-340-27-000	17	151.24	235-340-28-000	17	151.24
235-340-29-000	17	151.24	235-340-30-000	17	151.24	235-340-31-000	17	151.24
235-340-32-000	17	151.24	235-340-33-000	17	151.24	235-340-34-000	17	151.24
235-340-35-000	17	151.24	235-340-36-000	17	151.24	235-340-37-000	17	151.24
235-340-38-000	17	151.24	235-340-39-000	17	151.24	235-340-40-000	17	151.24
235-340-41-000	17	151.24	235-340-42-000	17	151.24	235-350-01-000	17	151.24
235-350-02-000	17	151.24	235-350-03-000	17	151.24	235-350-04-000	17	151.24
235-350-05-000	17	151.24	235-350-06-000	17	151.24	235-350-07-000	17	151.24
235-350-08-000	17	151.24	235-350-09-000	17	151.24	235-350-10-000	17	151.24
235-350-11-000	17	151.24	235-350-12-000	17	151.24	235-350-13-000	17	151.24
235-350-14-000	17	151.24	235-350-15-000	17	151.24	235-350-16-000	17	151.24
235-350-17-000	17	151.24	235-350-18-000	17	151.24	235-350-19-000	17	151.24
235-350-20-000	17	151.24	235-350-21-000	17	151.24	235-350-22-000	17	151.24
235-350-23-000	17	151.24	235-350-24-000	17	151.24	235-350-25-000	17	151.24
235-350-26-000	17	151.24	235-350-27-000	17	151.24	235-350-28-000	17	151.24
235-350-29-000	17	151.24	235-350-30-000	17	151.24	235-350-31-000	17	151.24
235-350-32-000	17	151.24	235-350-33-000	17	151.24	235-350-34-000	17	151.24
235-350-35-000	17	151.24	235-350-36-000	17	151.24	235-350-37-000	17	151.24
235-350-38-000	17	151.24	235-350-39-000	17	151.24	235-350-40-000	17	151.24
235-350-41-000	17	151.24	235-350-42-000	17	151.24	235-350-43-000	17	151.24
235-350-44-000	17	151.24	235-350-45-000	17	151.24	235-350-46-000	17	151.24
235-350-47-000	17	151.24	235-350-48-000	17	151.24	235-350-49-000	17	151.24
235-350-50-000	17	151.24	235-350-51-000	17	151.24	235-360-01-000	17	151.24
235-360-02-000	17	151.24	235-360-03-000	17	151.24	235-360-04-000	17	151.24
235-360-05-000	17	151.24	235-360-06-000	17	151.24	235-360-07-000	17	151.24
235-360-08-000	17	151.24	235-360-09-000	17	151.24	235-360-10-000	17	151.24
235-360-11-000	17	151.24	235-360-12-000	17	151.24	235-360-13-000	17	151.24
235-360-14-000	17	151.24	235-360-15-000	17	151.24	235-360-16-000	17	151.24
235-360-17-000	17	151.24	235-360-18-000	17	151.24	235-360-19-000	17	151.24
235-360-20-000	17	151.24	235-360-21-000	17	151.24	235-360-22-000	17	151.24
235-360-23-000	17	151.24	235-360-24-000	17	151.24	235-360-25-000	17	151.24
235-360-26-000	17	151.24	235-360-27-000	17	151.24	235-360-28-000	17	151.24
235-360-29-000	17	151.24	235-360-30-000	17	151.24	235-360-31-000	17	151.24
235-360-32-000	17	151.24	235-360-33-000	17	151.24	235-360-34-000	17	151.24
235-370-01-000	17	151.24	235-370-02-000	17	151.24	235-370-03-000	17	151.24
235-370-04-000	17	151.24	235-370-05-000	17	151.24	235-370-06-000	17	151.24
235-370-07-000	17	151.24	235-370-08-000	17	151.24	235-370-09-000	17	151.24
235-370-10-000	17	151.24	235-370-11-000	17	151.24	235-370-12-000	17	151.24
235-370-13-000	17	151.24	235-370-14-000	17	151.24	235-370-15-000	17	151.24
235-370-16-000	17	151.24	235-370-17-000	17	151.24	235-370-18-000	17	151.24

# Tracy Consolidated Landscape Maintenance District Assessment Roll-Fiscal Year 2011/2012

<u>APN</u>	<u>NewZone</u>	<u>Charge</u>	<u>APN</u>	<u>NewZone</u>	<u>Charge</u>	<u>APN</u>	<u>NewZone</u>	<u>Charge</u>
235-370-19-000	17	151.24	235-370-20-000	17	151.24	235-370-21-000	17	151.24
235-370-22-000	17	151.24	235-370-23-000	17	151.24	235-370-24-000	17	151.24
235-370-25-000	17	151.24	235-370-26-000	17	151.24	235-370-27-000	17	151.24
235-370-28-000	17	151.24	235-370-29-000	17	151.24	235-370-30-000	17	151.24
235-370-31-000	17	151.24	235-370-32-000	17	151.24	235-370-33-000	17	151.24
235-370-34-000	17	151.24	235-370-35-000	17	151.24	235-370-36-000	17	151.24
235-370-37-000	17	151.24	235-370-38-000	17	151.24	235-370-39-000	17	151.24
235-370-40-000	17	151.24	235-370-41-000	17	151.24	235-370-42-000	17	151.24
235-370-43-000	17	151.24	235-370-44-000	17	151.24	235-370-45-000	17	151.24
235-370-46-000	17	151.24	235-380-05-000	35	199.00	235-380-06-000	35	199.00
235-380-07-000	35	199.00	235-380-08-000	35	199.00	235-380-09-000	35	199.00
235-380-10-000	35	199.00	235-380-11-000	35	199.00	235-380-12-000	35	199.00
235-380-13-000	35	199.00	235-380-14-000	35	199.00	235-380-15-000	35	199.00
235-380-16-000	35	199.00	235-380-17-000	35	199.00	235-380-18-000	35	199.00
235-380-19-000	35	199.00	235-380-20-000	35	199.00	235-380-21-000	35	199.00
235-380-22-000	35	199.00	235-380-23-000	35	199.00	235-380-24-000	35	199.00
235-380-25-000	35	199.00	235-380-26-000	35	199.00	235-380-27-000	35	199.00
235-380-28-000	35	199.00	235-380-29-000	35	199.00	235-380-30-000	35	199.00
235-380-31-000	35	199.00	235-380-32-000	35	199.00	235-380-33-000	35	199.00
235-380-34-000	35	199.00	235-380-35-000	35	199.00	235-380-36-000	35	199.00
235-380-37-000	35	199.00	235-380-38-000	35	199.00	235-380-39-000	35	199.00
235-380-40-000	35	199.00	235-380-41-000	35	199.00	235-380-42-000	35	199.00
235-380-43-000	35	199.00	235-380-44-000	35	199.00	235-380-45-000	35	199.00
235-390-02-000	35	199.00	235-390-03-000	35	199.00	235-390-04-000	35	199.00
235-390-05-000	35	199.00	235-390-06-000	35	199.00	235-390-14-000	35	199.00
235-390-15-000	35	199.00	235-390-16-000	35	199.00	235-390-17-000	35	199.00
235-390-18-000	35	199.00	235-390-19-000	35	199.00	235-390-20-000	35	199.00
235-390-21-000	35	199.00	235-390-22-000	35	199.00	235-390-23-000	35	199.00
235-390-24-000	35	199.00	235-390-25-000	35	199.00	235-390-26-000	35	199.00
235-390-27-000	35	199.00	235-390-28-000	35	199.00	235-390-29-000	35	199.00
235-390-30-000	35	199.00	235-390-31-000	35	199.00	235-390-32-000	35	199.00
235-390-33-000	35	199.00	235-390-34-000	35	199.00	235-390-35-000	35	199.00
235-390-36-000	35	199.00	235-390-37-000	35	199.00	235-390-38-000	35	199.00
235-390-39-000	35	199.00	235-390-40-000	35	199.00	235-390-41-000	35	199.00
235-390-42-000	35	199.00	235-390-43-000	35	199.00	235-390-44-000	35	199.00
235-390-45-000	35	199.00	235-390-46-000	35	199.00	235-390-47-000	35	199.00
235-390-48-000	35	199.00	235-390-49-000	35	199.00	235-390-50-000	35	199.00
235-390-51-000	35	199.00	235-390-52-000	35	199.00	235-390-53-000	35	199.00
235-390-54-000	35	199.00	235-390-55-000	35	199.00	235-390-56-000	35	199.00
235-390-57-000	35	199.00	235-390-58-000	35	199.00	235-390-59-000	35	199.00
235-390-60-000	35	199.00	235-390-61-000	35	199.00	235-390-62-000	35	199.00
235-390-63-000	35	199.00	235-390-64-000	35	199.00	235-390-65-000	35	199.00
235-390-66-000	35	199.00	235-390-67-000	35	199.00	235-390-68-000	35	199.00
235-390-69-000	35	199.00	235-390-70-000	35	199.00	235-390-71-000	35	199.00
235-390-72-000	35	199.00	235-390-73-000	35	199.00	235-390-74-000	35	199.00
235-390-75-000	35	199.00	235-390-76-000	35	199.00	235-390-77-000	35	199.00
235-390-78-000	35	199.00	235-390-79-000	35	199.00	235-400-01-000	35	199.00
235-400-02-000	35	199.00	235-400-03-000	35	199.00	235-400-04-000	35	199.00
235-400-05-000	35	199.00	235-400-06-000	35	199.00	235-400-07-000	35	199.00
235-400-08-000	35	199.00	235-400-09-000	35	199.00	235-400-10-000	35	199.00
235-400-11-000	35	199.00	235-400-12-000	35	199.00	235-400-13-000	35	199.00

# Tracy Consolidated Landscape Maintenance District Assessment Roll-Fiscal Year 2011/2012

<u>APN</u>	<u>NewZone</u>	<u>Charge</u>	<u>APN</u>	<u>NewZone</u>	<u>Charge</u>	<u>APN</u>	<u>NewZone</u>	<u>Charge</u>
235-400-14-000	35	199.00	235-400-15-000	35	199.00	235-400-16-000	35	199.00
235-400-17-000	35	199.00	235-400-18-000	35	199.00	235-400-19-000	35	199.00
235-400-20-000	35	199.00	235-400-21-000	35	199.00	235-400-22-000	35	199.00
235-400-23-000	35	199.00	235-400-24-000	35	199.00	235-400-25-000	35	199.00
235-400-26-000	35	199.00	235-400-27-000	35	199.00	235-400-28-000	35	199.00
235-400-29-000	35	199.00	235-400-30-000	35	199.00	235-400-31-000	35	199.00
235-400-32-000	35	199.00	235-400-33-000	35	199.00	235-400-34-000	35	199.00
235-400-35-000	35	199.00	235-400-36-000	35	199.00	235-400-37-000	35	199.00
235-400-38-000	35	199.00	235-400-39-000	35	199.00	235-400-40-000	35	199.00
235-400-41-000	35	199.00	235-400-42-000	35	199.00	235-400-43-000	35	199.00
235-400-44-000	35	199.00	235-400-45-000	35	199.00	235-400-46-000	35	199.00
235-400-47-000	35	199.00	235-400-48-000	35	199.00	235-400-49-000	35	199.00
235-410-01-000	35	199.00	235-410-02-000	35	199.00	235-410-03-000	35	199.00
235-410-04-000	35	199.00	235-410-05-000	35	199.00	235-410-06-000	35	199.00
235-410-07-000	35	199.00	235-410-08-000	35	199.00	235-410-09-000	35	199.00
235-410-10-000	35	199.00	235-410-11-000	35	199.00	235-410-12-000	35	199.00
235-410-13-000	35	199.00	235-410-14-000	35	199.00	235-410-15-000	35	199.00
235-410-16-000	35	199.00	235-410-17-000	35	199.00	235-410-18-000	35	199.00
235-410-19-000	35	199.00	235-410-20-000	35	199.00	235-410-21-000	35	199.00
235-410-22-000	35	199.00	235-410-23-000	35	199.00	235-410-24-000	35	199.00
235-410-25-000	35	199.00	238-030-03-000	3	555.08	238-030-07-000	3	112.14
238-030-12-000	3	112.14	238-030-13-000	3	112.14	238-040-07-000	16	5,246.40
238-080-08-000	13	4,131.64	238-080-09-000	13	239.10	238-090-01-000	3	112.14
238-090-02-000	3	112.14	238-090-03-000	3	112.14	238-090-04-000	3	112.14
238-090-05-000	3	112.14	238-090-06-000	3	112.14	238-090-07-000	3	112.14
238-090-08-000	3	112.14	238-090-09-000	3	112.14	238-090-10-000	3	112.14
238-090-11-000	3	112.14	238-090-12-000	3	112.14	238-090-13-000	3	112.14
238-090-14-000	3	112.14	238-090-15-000	3	112.14	238-090-16-000	3	112.14
238-090-17-000	3	112.14	238-090-18-000	3	112.14	238-090-19-000	3	112.14
238-090-20-000	3	112.14	238-090-21-000	3	112.14	238-090-22-000	3	112.14
238-090-23-000	3	112.14	238-090-24-000	3	112.14	238-090-25-000	3	112.14
238-090-26-000	3	112.14	238-090-27-000	3	112.14	238-090-28-000	3	112.14
238-090-29-000	3	112.14	238-090-30-000	3	112.14	238-090-31-000	3	112.14
238-090-32-000	3	112.14	238-090-33-000	3	112.14	238-090-34-000	3	112.14
238-090-35-000	3	112.14	238-090-36-000	3	112.14	238-090-37-000	3	112.14
238-090-38-000	3	112.14	238-090-39-000	3	112.14	238-090-40-000	3	112.14
238-090-41-000	3	112.14	238-090-42-000	3	112.14	238-090-43-000	3	112.14
238-090-44-000	3	112.14	238-090-45-000	3	112.14	238-090-46-000	3	112.14
238-090-47-000	3	112.14	238-090-48-000	3	112.14	238-090-49-000	3	112.14
238-090-50-000	3	112.14	238-090-51-000	3	112.14	238-090-52-000	3	112.14
238-090-53-000	3	112.14	238-090-54-000	3	112.14	238-090-55-000	3	112.14
238-090-56-000	3	112.14	238-090-57-000	3	112.14	238-090-58-000	3	112.14
238-090-59-000	3	112.14	238-090-60-000	3	112.14	238-090-61-000	3	112.14
238-090-62-000	3	112.14	238-090-63-000	3	112.14	238-090-64-000	3	112.14
238-090-65-000	3	112.14	238-090-66-000	3	112.14	238-090-67-000	3	112.14
238-090-68-000	3	112.14	238-090-69-000	3	112.14	238-090-70-000	3	112.14
238-090-71-000	3	112.14	238-090-72-000	3	112.14	238-090-73-000	3	112.14
238-090-74-000	3	112.14	238-090-75-000	3	112.14	238-090-76-000	3	112.14
238-090-77-000	3	112.14	238-090-78-000	3	112.14	238-090-79-000	3	112.14
238-090-80-000	3	112.14	238-090-81-000	3	112.14	238-090-82-000	3	112.14
238-090-83-000	3	112.14	238-090-84-000	3	112.14	238-090-85-000	3	112.14

# Tracy Consolidated Landscape Maintenance District Assessment Roll-Fiscal Year 2011/2012

<u>APN</u>	<u>NewZone</u>	<u>Charge</u>	<u>APN</u>	<u>NewZone</u>	<u>Charge</u>	<u>APN</u>	<u>NewZone</u>	<u>Charge</u>
238-090-86-000	3	112.14	238-090-87-000	3	112.14	238-090-88-000	3	112.14
238-090-89-000	3	112.14	238-090-90-000	3	112.14	238-090-91-000	3	112.14
238-100-01-000	3	112.14	238-100-02-000	3	112.14	238-100-03-000	3	112.14
238-100-04-000	3	112.14	238-100-05-000	3	112.14	238-100-06-000	3	112.14
238-100-07-000	3	112.14	238-100-08-000	3	112.14	238-100-09-000	3	112.14
238-100-10-000	3	112.14	238-100-11-000	3	112.14	238-100-12-000	3	112.14
238-100-13-000	3	112.14	238-100-14-000	3	112.14	238-100-15-000	3	112.14
238-100-16-000	3	112.14	238-100-17-000	3	112.14	238-100-18-000	3	112.14
238-100-19-000	3	112.14	238-100-20-000	3	112.14	238-100-21-000	3	112.14
238-100-22-000	3	112.14	238-100-23-000	3	112.14	238-100-24-000	3	112.14
238-100-25-000	3	112.14	238-100-26-000	3	112.14	238-100-27-000	3	112.14
238-100-28-000	3	112.14	238-100-29-000	3	112.14	238-100-30-000	3	112.14
238-100-31-000	3	112.14	238-100-32-000	3	112.14	238-100-36-000	3	112.14
238-100-37-000	3	112.14	238-100-38-000	3	112.14	238-100-39-000	3	112.14
238-100-40-000	3	112.14	238-100-41-000	3	112.14	238-100-42-000	3	112.14
238-100-43-000	3	112.14	238-100-44-000	3	112.14	238-100-45-000	3	112.14
238-100-46-000	3	112.14	238-100-47-000	3	112.14	238-100-48-000	3	112.14
238-100-49-000	3	112.14	238-100-50-000	3	112.14	238-100-51-000	3	112.14
238-100-52-000	3	112.14	238-100-53-000	3	112.14	238-100-54-000	3	112.14
238-100-55-000	3	112.14	238-100-56-000	3	112.14	238-100-57-000	3	112.14
238-100-58-000	3	112.14	238-100-59-000	3	112.14	238-100-60-000	3	112.14
238-100-61-000	3	112.14	238-100-62-000	3	112.14	238-100-63-000	3	112.14
238-100-64-000	3	112.14	238-100-65-000	3	112.14	238-100-66-000	3	112.14
238-100-67-000	3	112.14	238-100-68-000	3	112.14	238-100-69-000	3	112.14
238-100-70-000	3	112.14	238-100-71-000	3	112.14	238-100-72-000	3	112.14
238-100-73-000	3	112.14	238-100-74-000	3	112.14	238-100-75-000	3	112.14
238-100-76-000	3	112.14	238-100-77-000	3	112.14	238-100-78-000	3	112.14
238-100-79-000	3	112.14	238-100-80-000	3	112.14	238-100-81-000	3	112.14
238-100-84-000	3	112.14	238-100-85-000	3	112.14	238-100-86-000	3	112.14
238-110-01-000	8	138.74	238-110-02-000	8	138.74	238-110-03-000	8	138.74
238-110-04-000	8	138.74	238-110-05-000	8	138.74	238-110-06-000	8	138.74
238-110-07-000	8	138.74	238-110-08-000	8	138.74	238-110-09-000	8	138.74
238-110-10-000	8	138.74	238-110-11-000	8	138.74	238-110-12-000	8	138.74
238-110-13-000	8	138.74	238-110-14-000	8	138.74	238-110-15-000	8	138.74
238-110-16-000	8	138.74	238-110-17-000	8	138.74	238-110-18-000	8	138.74
238-110-19-000	8	138.74	238-110-20-000	8	138.74	238-110-21-000	8	138.74
238-110-22-000	8	138.74	238-110-23-000	8	138.74	238-110-24-000	8	138.74
238-110-25-000	8	138.74	238-110-26-000	8	138.74	238-110-27-000	8	138.74
238-110-28-000	8	138.74	238-110-29-000	8	138.74	238-110-30-000	8	138.74
238-110-31-000	8	138.74	238-110-32-000	8	138.74	238-110-33-000	8	138.74
238-110-34-000	8	138.74	238-110-35-000	8	138.74	238-110-36-000	8	138.74
238-110-37-000	8	138.74	238-110-38-000	8	138.74	238-110-39-000	8	138.74
238-110-40-000	8	138.74	238-110-41-000	8	138.74	238-110-42-000	8	138.74
238-110-43-000	8	138.74	238-110-44-000	8	138.74	238-110-45-000	8	138.74
238-110-46-000	8	138.74	238-110-47-000	8	138.74	238-110-48-000	8	138.74
238-110-49-000	8	138.74	238-110-50-000	8	138.74	238-110-51-000	8	138.74
238-110-52-000	8	138.74	238-110-53-000	8	138.74	238-110-54-000	8	138.74
238-110-55-000	8	138.74	238-110-56-000	8	138.74	238-120-01-000	8	138.74
238-120-02-000	8	138.74	238-120-03-000	8	138.74	238-120-04-000	8	138.74
238-120-05-000	8	138.74	238-120-06-000	8	138.74	238-120-07-000	8	138.74
238-120-08-000	8	138.74	238-120-09-000	8	138.74	238-120-10-000	8	138.74

# Tracy Consolidated Landscape Maintenance District Assessment Roll-Fiscal Year 2011/2012

<u>APN</u>	<u>NewZone</u>	<u>Charge</u>	<u>APN</u>	<u>NewZone</u>	<u>Charge</u>	<u>APN</u>	<u>NewZone</u>	<u>Charge</u>
238-120-11-000	8	138.74	238-120-12-000	8	138.74	238-120-13-000	8	138.74
238-120-14-000	8	138.74	238-120-15-000	8	138.74	238-120-16-000	8	138.74
238-120-17-000	8	138.74	238-120-18-000	8	138.74	238-120-19-000	8	138.74
238-120-20-000	8	138.74	238-120-21-000	8	138.74	238-120-22-000	8	138.74
238-120-23-000	8	138.74	238-120-24-000	8	138.74	238-120-25-000	8	138.74
238-120-26-000	8	138.74	238-120-27-000	8	138.74	238-120-28-000	8	138.74
238-120-29-000	8	138.74	238-120-30-000	8	138.74	238-120-31-000	8	138.74
238-120-32-000	8	138.74	238-120-33-000	8	138.74	238-120-34-000	8	138.74
238-120-35-000	8	138.74	238-120-36-000	8	138.74	238-120-37-000	8	138.74
238-120-38-000	8	138.74	238-120-39-000	8	138.74	238-120-40-000	8	138.74
238-120-41-000	8	138.74	238-120-42-000	8	138.74	238-120-43-000	8	138.74
238-120-44-000	8	138.74	238-120-45-000	8	138.74	238-120-46-000	8	138.74
238-120-47-000	8	138.74	238-120-48-000	8	138.74	238-120-49-000	8	138.74
238-120-50-000	8	138.74	238-120-51-000	8	138.74	238-130-02-000	3	112.14
238-130-03-000	3	112.14	238-130-04-000	3	112.14	238-130-05-000	3	112.14
238-130-06-000	3	112.14	238-130-07-000	3	112.14	238-130-08-000	3	112.14
238-130-09-000	3	112.14	238-130-10-000	3	112.14	238-130-11-000	3	112.14
238-130-12-000	3	112.14	238-130-13-000	3	112.14	238-130-14-000	3	112.14
238-130-15-000	3	112.14	238-130-16-000	3	112.14	238-130-17-000	3	112.14
238-130-18-000	3	112.14	238-130-19-000	3	112.14	238-130-20-000	3	112.14
238-130-21-000	3	112.14	238-130-22-000	3	112.14	238-130-23-000	3	112.14
238-130-24-000	3	112.14	238-130-25-000	3	112.14	238-130-26-000	3	112.14
238-130-27-000	3	112.14	238-130-28-000	3	112.14	238-130-29-000	3	112.14
238-130-30-000	3	112.14	238-130-31-000	3	112.14	238-130-32-000	3	112.14
238-130-33-000	3	112.14	238-130-34-000	3	112.14	238-130-35-000	3	112.14
238-130-36-000	3	112.14	238-130-37-000	3	112.14	238-130-38-000	3	112.14
238-130-39-000	3	112.14	238-130-40-000	3	112.14	238-130-41-000	3	112.14
238-130-42-000	3	112.14	238-130-43-000	3	112.14	238-130-44-000	3	112.14
238-130-45-000	3	112.14	238-130-46-000	3	112.14	238-130-47-000	3	112.14
238-130-48-000	3	112.14	238-130-49-000	3	112.14	238-130-50-000	3	112.14
238-130-53-000	3	112.14	238-130-54-000	3	112.14	238-130-55-000	3	112.14
238-130-56-000	3	112.14	238-140-01-000	3	112.14	238-140-02-000	3	112.14
238-140-03-000	3	112.14	238-140-04-000	3	112.14	238-140-05-000	3	112.14
238-140-06-000	3	112.14	238-140-07-000	3	112.14	238-140-08-000	3	112.14
238-140-09-000	3	112.14	238-140-10-000	3	112.14	238-140-11-000	3	112.14
238-140-12-000	3	112.14	238-140-13-000	3	112.14	238-140-14-000	3	112.14
238-140-15-000	3	112.14	238-140-16-000	3	112.14	238-140-17-000	3	112.14
238-140-18-000	3	112.14	238-140-19-000	3	112.14	238-140-20-000	3	112.14
238-140-21-000	3	112.14	238-140-22-000	3	112.14	238-140-23-000	3	112.14
238-140-24-000	3	112.14	238-140-25-000	3	112.14	238-140-26-000	3	112.14
238-140-27-000	3	112.14	238-140-28-000	3	112.14	238-140-29-000	3	112.14
238-140-30-000	3	112.14	238-140-31-000	3	112.14	238-140-32-000	3	112.14
238-140-33-000	3	112.14	238-140-34-000	3	112.14	238-140-35-000	3	112.14
238-140-36-000	3	112.14	238-140-37-000	3	112.14	238-140-38-000	3	112.14
238-140-39-000	3	112.14	238-140-40-000	3	112.14	238-140-41-000	3	112.14
238-140-42-000	3	112.14	238-140-43-000	3	112.14	238-140-44-000	3	112.14
238-140-45-000	3	112.14	238-140-46-000	3	112.14	238-140-47-000	3	112.14
238-140-48-000	3	112.14	238-140-49-000	3	112.14	238-140-50-000	3	112.14
238-140-51-000	3	112.14	238-140-52-000	3	112.14	238-140-53-000	3	112.14
238-140-54-000	3	112.14	238-140-55-000	3	112.14	238-140-56-000	3	112.14
238-140-57-000	3	112.14	238-140-58-000	3	112.14	238-150-01-000	3	112.14



# Tracy Consolidated Landscape Maintenance District Assessment Roll-Fiscal Year 2011/2012

<u>APN</u>	<u>NewZone</u>	<u>Charge</u>	<u>APN</u>	<u>NewZone</u>	<u>Charge</u>	<u>APN</u>	<u>NewZone</u>	<u>Charge</u>
238-150-02-000	3	112.14	238-150-05-000	3	112.14	238-150-06-000	3	112.14
238-150-07-000	3	112.14	238-150-08-000	3	112.14	238-150-09-000	3	112.14
238-150-10-000	3	112.14	238-150-11-000	3	112.14	238-150-12-000	3	112.14
238-150-13-000	3	112.14	238-150-14-000	3	112.14	238-150-15-000	3	112.14
238-150-16-000	3	112.14	238-150-17-000	3	112.14	238-150-18-000	3	112.14
238-150-19-000	3	112.14	238-150-20-000	3	112.14	238-150-21-000	3	112.14
238-150-22-000	3	112.14	238-150-24-000	3	112.14	238-150-25-000	3	112.14
238-150-26-000	3	112.14	238-150-27-000	3	112.14	238-150-28-000	3	112.14
238-150-29-000	3	112.14	238-150-30-000	3	112.14	238-150-31-000	3	112.14
238-150-32-000	3	112.14	238-150-33-000	3	112.14	238-150-34-000	3	112.14
238-150-35-000	3	112.14	238-150-36-000	3	112.14	238-150-37-000	3	112.14
238-150-38-000	3	112.14	238-150-39-000	3	112.14	238-150-40-000	3	112.14
238-150-41-000	3	112.14	238-150-42-000	3	112.14	238-150-43-000	3	112.14
238-150-44-000	3	112.14	238-150-45-000	3	112.14	238-150-46-000	3	112.14
238-150-47-000	3	112.14	238-150-48-000	3	112.14	238-150-49-000	3	112.14
238-150-50-000	3	112.14	238-150-51-000	3	112.14	238-160-01-000	3	112.14
238-160-02-000	3	112.14	238-160-03-000	3	112.14	238-160-04-000	3	112.14
238-160-05-000	3	112.14	238-160-06-000	3	112.14	238-160-07-000	3	112.14
238-160-08-000	3	112.14	238-160-09-000	3	112.14	238-160-10-000	3	112.14
238-160-11-000	3	112.14	238-160-12-000	3	112.14	238-160-13-000	3	112.14
238-160-14-000	3	112.14	238-160-15-000	3	112.14	238-160-16-000	3	112.14
238-160-17-000	3	112.14	238-160-18-000	3	112.14	238-160-19-000	3	112.14
238-160-20-000	3	112.14	238-160-21-000	3	112.14	238-160-22-000	3	112.14
238-160-23-000	3	112.14	238-170-01-000	3	112.14	238-170-02-000	3	112.14
238-170-03-000	3	112.14	238-170-04-000	3	112.14	238-170-05-000	3	112.14
238-170-06-000	3	112.14	238-170-07-000	3	112.14	238-170-08-000	3	112.14
238-170-09-000	3	112.14	238-170-10-000	3	112.14	238-170-11-000	3	112.14
238-170-12-000	3	112.14	238-170-13-000	3	112.14	238-170-14-000	3	112.14
238-170-15-000	3	112.14	238-170-16-000	3	112.14	238-170-17-000	3	112.14
238-170-18-000	3	112.14	238-170-19-000	3	112.14	238-170-20-000	3	112.14
238-170-21-000	3	112.14	238-170-22-000	3	112.14	238-170-23-000	3	112.14
238-170-24-000	3	112.14	238-170-25-000	3	112.14	238-170-26-000	3	112.14
238-170-27-000	3	112.14	238-170-28-000	3	112.14	238-170-29-000	3	112.14
238-170-30-000	3	112.14	238-170-31-000	3	112.14	238-170-32-000	3	112.14
238-170-33-000	3	112.14	238-170-34-000	3	112.14	238-170-35-000	3	112.14
238-170-36-000	3	112.14	238-180-01-000	8	138.74	238-180-02-000	8	138.74
238-180-03-000	8	138.74	238-180-04-000	8	138.74	238-180-05-000	8	138.74
238-180-06-000	8	138.74	238-180-07-000	8	138.74	238-180-10-000	8	138.74
238-180-11-000	8	138.74	238-180-12-000	8	138.74	238-180-13-000	8	138.74
238-180-18-000	8	138.74	238-180-19-000	8	138.74	238-180-20-000	8	138.74
238-180-21-000	8	138.74	238-180-22-000	8	138.74	238-180-23-000	8	138.74
238-180-24-000	8	138.74	238-180-25-000	8	138.74	238-180-26-000	8	138.74
238-180-27-000	8	138.74	238-180-28-000	8	138.74	238-180-29-000	8	138.74
238-180-30-000	8	138.74	238-180-31-000	8	138.74	238-180-32-000	8	138.74
238-180-33-000	8	138.74	238-180-34-000	8	138.74	238-180-35-000	8	138.74
238-180-36-000	8	138.74	238-180-37-000	8	138.74	238-180-38-000	8	138.74
238-180-39-000	8	138.74	238-180-40-000	8	138.74	238-180-41-000	8	138.74
238-180-42-000	8	138.74	238-180-43-000	8	138.74	238-180-44-000	8	138.74
238-180-45-000	8	138.74	238-180-46-000	8	138.74	238-190-01-000	3	532.66
238-190-07-000	3	1,614.80	238-190-09-000	3	515.84	238-190-10-000	3	520.32
238-190-11-000	3	588.72	238-190-12-000	3	656.00	238-190-15-000	3	1,446.60



# Tracy Consolidated Landscape Maintenance District Assessment Roll-Fiscal Year 2011/2012

<u>APN</u>	<u>NewZone</u>	<u>Charge</u>	<u>APN</u>	<u>NewZone</u>	<u>Charge</u>	<u>APN</u>	<u>NewZone</u>	<u>Charge</u>
238-190-17-000	3	474.90	238-190-18-000	3	600.50	238-190-19-000	3	437.90
238-190-20-000	3	364.44	238-190-21-000	3	1,224.56	238-200-01-000	3	112.14
238-200-02-000	3	112.14	238-200-03-000	3	112.14	238-200-04-000	3	112.14
238-200-05-000	3	112.14	238-200-06-000	3	112.14	238-200-07-000	3	112.14
238-200-08-000	3	112.14	238-200-09-000	3	112.14	238-200-10-000	3	112.14
238-200-11-000	3	112.14	238-200-12-000	3	112.14	238-200-13-000	3	112.14
238-200-14-000	3	112.14	238-200-15-000	3	112.14	238-200-16-000	3	112.14
238-200-17-000	3	112.14	238-200-18-000	3	112.14	238-200-19-000	3	112.14
238-200-20-000	3	112.14	238-200-21-000	3	112.14	238-200-22-000	3	112.14
238-200-23-000	3	112.14	238-200-24-000	3	112.14	238-200-25-000	3	112.14
238-200-26-000	3	112.14	238-200-27-000	3	112.14	238-200-28-000	3	112.14
238-200-29-000	3	112.14	238-200-30-000	3	112.14	238-200-31-000	3	112.14
238-200-32-000	3	112.14	238-200-33-000	3	112.14	238-200-34-000	3	112.14
238-200-35-000	3	112.14	238-200-36-000	3	112.14	238-200-37-000	3	112.14
238-200-38-000	3	112.14	238-200-39-000	3	112.14	238-200-40-000	3	112.14
238-200-41-000	3	112.14	238-200-42-000	3	112.14	238-200-43-000	3	112.14
238-200-44-000	3	112.14	238-200-45-000	3	112.14	238-200-46-000	3	112.14
238-200-47-000	3	112.14	238-200-48-000	3	112.14	238-200-49-000	3	112.14
238-200-50-000	3	112.14	238-200-51-000	3	112.14	238-200-52-000	3	112.14
238-200-53-000	3	112.14	238-200-54-000	3	112.14	238-200-55-000	3	112.14
238-200-56-000	3	112.14	238-200-57-000	3	112.14	238-200-58-000	3	112.14
238-200-59-000	3	112.14	238-200-60-000	3	112.14	238-200-61-000	3	112.14
238-200-62-000	3	112.14	238-200-63-000	3	112.14	238-200-64-000	3	112.14
238-200-65-000	3	112.14	238-210-01-000	3	112.14	238-210-02-000	3	112.14
238-210-03-000	3	112.14	238-210-04-000	3	112.14	238-210-05-000	3	112.14
238-210-06-000	3	112.14	238-210-07-000	3	112.14	238-210-08-000	3	112.14
238-210-09-000	3	112.14	238-210-10-000	3	112.14	238-210-11-000	3	112.14
238-210-12-000	3	112.14	238-210-13-000	3	112.14	238-210-14-000	3	112.14
238-210-15-000	3	112.14	238-210-16-000	3	112.14	238-210-17-000	3	112.14
238-210-18-000	3	112.14	238-210-19-000	3	112.14	238-220-01-000	3	112.14
238-220-02-000	3	112.14	238-220-03-000	3	112.14	238-220-04-000	3	112.14
238-220-05-000	3	112.14	238-220-06-000	3	112.14	238-220-07-000	3	112.14
238-220-08-000	3	112.14	238-220-09-000	3	112.14	238-220-10-000	3	112.14
238-220-11-000	3	112.14	238-220-12-000	3	112.14	238-220-14-000	3	112.14
238-220-15-000	3	112.14	238-220-16-000	3	112.14	238-220-17-000	3	112.14
238-220-18-000	3	112.14	238-220-19-000	3	112.14	238-220-20-000	3	112.14
238-220-21-000	3	112.14	238-220-22-000	3	112.14	238-220-23-000	3	112.14
238-220-24-000	3	112.14	238-220-25-000	3	112.14	238-220-26-000	3	112.14
238-220-27-000	3	112.14	238-220-28-000	3	112.14	238-220-29-000	3	112.14
238-220-30-000	3	112.14	238-220-31-000	3	112.14	238-220-32-000	3	112.14
238-220-33-000	3	112.14	238-220-34-000	3	112.14	238-220-35-000	3	112.14
238-220-36-000	3	112.14	238-220-37-000	3	112.14	238-220-38-000	3	112.14
238-220-39-000	3	112.14	238-220-40-000	3	112.14	238-220-41-000	3	112.14
238-230-01-000	3	112.14	238-230-02-000	3	112.14	238-230-03-000	3	112.14
238-230-04-000	3	112.14	238-230-05-000	3	112.14	238-230-06-000	3	112.14
238-230-07-000	3	112.14	238-230-08-000	3	112.14	238-230-09-000	3	112.14
238-230-10-000	3	112.14	238-230-11-000	3	112.14	238-230-12-000	3	112.14
238-230-13-000	3	112.14	238-230-14-000	3	112.14	238-230-15-000	3	112.14
238-230-16-000	3	112.14	238-230-17-000	3	112.14	238-230-18-000	3	112.14
238-230-19-000	3	112.14	238-230-20-000	3	112.14	238-230-21-000	3	112.14
238-230-22-000	3	112.14	238-230-23-000	3	112.14	238-230-24-000	3	112.14

# Tracy Consolidated Landscape Maintenance District Assessment Roll-Fiscal Year 2011/2012

<u>APN</u>	<u>NewZone</u>	<u>Charge</u>	<u>APN</u>	<u>NewZone</u>	<u>Charge</u>	<u>APN</u>	<u>NewZone</u>	<u>Charge</u>
238-230-25-000	3	112.14	238-230-26-000	3	112.14	238-230-27-000	3	112.14
238-240-01-000	3	112.14	238-240-02-000	3	112.14	238-240-03-000	3	112.14
238-240-04-000	3	112.14	238-240-05-000	3	112.14	238-240-06-000	3	112.14
238-240-07-000	3	112.14	238-240-08-000	3	112.14	238-240-09-000	3	112.14
238-240-10-000	3	112.14	238-240-11-000	3	112.14	238-240-12-000	3	112.14
238-240-13-000	3	112.14	238-240-14-000	3	112.14	238-240-15-000	3	112.14
238-240-16-000	3	112.14	238-240-17-000	3	112.14	238-240-18-000	3	112.14
238-240-19-000	3	112.14	238-240-20-000	3	112.14	238-240-21-000	3	112.14
238-240-22-000	3	112.14	238-240-23-000	3	112.14	238-240-24-000	3	112.14
238-240-25-000	3	112.14	238-240-26-000	3	112.14	238-240-27-000	3	112.14
238-240-28-000	3	112.14	238-240-29-000	3	112.14	238-240-30-000	3	112.14
238-240-31-000	3	112.14	238-240-32-000	3	112.14	238-240-33-000	3	112.14
238-240-34-000	3	112.14	238-240-35-000	3	112.14	238-240-36-000	3	112.14
238-240-37-000	3	112.14	238-240-38-000	3	112.14	238-240-39-000	3	112.14
238-240-40-000	3	112.14	238-240-41-000	3	112.14	238-240-42-000	3	112.14
238-240-43-000	3	112.14	238-240-44-000	3	112.14	238-250-01-000	8	138.74
238-250-02-000	8	138.74	238-250-03-000	8	138.74	238-250-04-000	8	138.74
238-250-05-000	8	138.74	238-250-06-000	8	138.74	238-250-07-000	8	138.74
238-250-08-000	8	138.74	238-250-09-000	8	138.74	238-250-10-000	8	138.74
238-250-11-000	8	138.74	238-250-12-000	8	138.74	238-250-13-000	8	138.74
238-250-14-000	8	138.74	238-250-15-000	8	138.74	238-250-16-000	8	138.74
238-250-17-000	8	138.74	238-250-18-000	8	138.74	238-250-19-000	8	138.74
238-250-20-000	8	138.74	238-250-21-000	8	138.74	238-250-22-000	8	138.74
238-250-23-000	8	138.74	238-250-24-000	8	138.74	238-250-25-000	8	138.74
238-250-26-000	8	138.74	238-250-27-000	8	138.74	238-250-28-000	8	138.74
238-250-29-000	8	138.74	238-250-30-000	8	138.74	238-250-31-000	8	138.74
238-250-32-000	8	138.74	238-250-33-000	8	138.74	238-250-34-000	8	138.74
238-250-35-000	8	138.74	238-250-36-000	8	138.74	238-250-37-000	8	138.74
238-250-41-000	8	138.74	238-250-42-000	8	138.74	238-250-43-000	8	138.74
238-250-44-000	8	138.74	238-250-45-000	8	138.74	238-250-46-000	8	138.74
238-250-47-000	8	138.74	238-250-48-000	8	138.74	238-250-49-000	8	138.74
238-250-50-000	8	138.74	238-250-51-000	8	138.74	238-250-52-000	8	138.74
238-250-53-000	8	138.74	238-250-54-000	8	138.74	238-250-55-000	8	138.74
238-250-56-000	8	138.74	238-250-57-000	8	138.74	238-250-58-000	8	138.74
238-250-59-000	8	138.74	238-250-60-000	8	138.74	238-250-61-000	8	138.74
238-250-62-000	8	138.74	238-250-63-000	8	138.74	238-250-64-000	8	138.74
238-250-65-000	8	138.74	238-250-66-000	8	138.74	238-250-67-000	8	138.74
238-250-68-000	8	138.74	238-250-69-000	8	138.74	238-250-70-000	8	138.74
238-250-71-000	8	138.74	238-250-72-000	8	138.74	238-250-73-000	8	138.74
238-250-74-000	8	138.74	238-250-75-000	8	138.74	238-260-01-000	3	112.14
238-260-02-000	3	112.14	238-260-03-000	3	112.14	238-260-04-000	3	112.14
238-260-05-000	3	112.14	238-260-06-000	3	112.14	238-260-07-000	3	112.14
238-260-08-000	3	112.14	238-260-09-000	3	112.14	238-260-10-000	3	112.14
238-260-11-000	3	112.14	238-260-12-000	3	112.14	238-260-13-000	3	112.14
238-260-14-000	3	112.14	238-260-15-000	3	112.14	238-260-16-000	3	112.14
238-260-17-000	3	112.14	238-260-18-000	3	112.14	238-260-19-000	3	112.14
238-260-20-000	3	112.14	238-260-21-000	3	112.14	238-260-22-000	3	112.14
238-260-23-000	3	112.14	238-260-24-000	3	112.14	238-260-25-000	3	112.14
238-260-26-000	3	112.14	238-260-27-000	3	112.14	238-260-28-000	3	112.14
238-260-29-000	3	112.14	238-260-30-000	3	112.14	238-260-31-000	3	112.14
238-260-32-000	3	112.14	238-260-33-000	3	112.14	238-260-34-000	3	112.14

# Tracy Consolidated Landscape Maintenance District Assessment Roll-Fiscal Year 2011/2012

<u>APN</u>	<u>NewZone</u>	<u>Charge</u>	<u>APN</u>	<u>NewZone</u>	<u>Charge</u>	<u>APN</u>	<u>NewZone</u>	<u>Charge</u>
238-260-35-000	3	112.14	238-260-36-000	3	112.14	238-260-37-000	3	112.14
238-260-38-000	3	112.14	238-260-39-000	3	112.14	238-260-40-000	3	112.14
238-260-41-000	3	112.14	238-260-42-000	3	112.14	238-260-43-000	3	112.14
238-260-44-000	3	112.14	238-260-45-000	3	112.14	238-260-46-000	3	112.14
238-260-47-000	3	112.14	238-260-48-000	3	112.14	238-260-49-000	3	112.14
238-260-50-000	3	112.14	238-260-51-000	3	112.14	238-260-52-000	3	112.14
238-260-53-000	3	112.14	238-260-54-000	3	112.14	238-260-55-000	3	112.14
238-260-56-000	3	112.14	238-260-57-000	3	112.14	238-260-58-000	3	112.14
238-260-59-000	3	112.14	238-260-60-000	3	112.14	238-260-61-000	3	112.14
238-260-62-000	3	112.14	238-270-02-000	3	112.14	238-270-03-000	3	112.14
238-270-04-000	3	112.14	238-270-05-000	3	112.14	238-270-06-000	3	112.14
238-270-07-000	3	112.14	238-270-08-000	3	112.14	238-270-09-000	3	112.14
238-270-10-000	3	112.14	238-270-11-000	3	112.14	238-270-12-000	3	112.14
238-280-01-000	3	112.14	238-280-02-000	3	112.14	238-280-03-000	3	112.14
238-280-04-000	3	112.14	238-280-05-000	3	112.14	238-280-06-000	3	112.14
238-280-07-000	3	112.14	238-280-08-000	3	112.14	238-280-09-000	3	112.14
238-280-10-000	3	112.14	238-280-11-000	3	112.14	238-280-12-000	3	112.14
238-280-15-000	3	112.14	238-280-16-000	3	112.14	238-280-17-000	3	112.14
238-280-18-000	3	112.14	238-280-19-000	3	112.14	238-280-20-000	3	112.14
238-280-21-000	3	112.14	238-280-22-000	3	112.14	238-280-23-000	3	112.14
238-290-01-000	3	112.14	238-290-02-000	3	112.14	238-290-03-000	3	112.14
238-290-04-000	3	112.14	238-290-05-000	3	112.14	238-290-06-000	3	112.14
238-290-07-000	3	112.14	238-290-08-000	3	112.14	238-290-09-000	3	112.14
238-290-10-000	3	112.14	238-290-11-000	3	112.14	238-290-12-000	3	112.14
238-290-13-000	3	112.14	238-290-14-000	3	112.14	238-290-15-000	3	112.14
238-290-16-000	3	112.14	238-290-17-000	3	112.14	238-290-18-000	3	112.14
238-290-19-000	3	112.14	238-290-20-000	3	112.14	238-290-23-000	3	112.14
238-290-24-000	3	112.14	238-290-25-000	3	112.14	238-290-26-000	3	112.14
238-290-29-000	3	112.14	238-290-30-000	3	112.14	238-290-31-000	3	112.14
238-290-32-000	3	112.14	238-290-33-000	3	112.14	238-290-34-000	3	112.14
238-290-35-000	3	112.14	238-290-36-000	3	112.14	238-290-37-000	3	112.14
238-290-38-000	3	112.14	238-290-39-000	3	112.14	238-290-40-000	3	112.14
238-290-41-000	3	112.14	238-290-42-000	3	112.14	238-290-43-000	3	112.14
238-290-44-000	3	112.14	238-290-45-000	3	112.14	238-290-46-000	3	112.14
238-290-47-000	3	112.14	238-290-48-000	3	112.14	238-290-49-000	3	112.14
238-290-50-000	3	112.14	238-290-51-000	3	112.14	238-290-52-000	3	112.14
238-290-53-000	3	112.14	238-290-54-000	3	112.14	238-290-55-000	3	112.14
238-290-56-000	3	112.14	238-290-57-000	3	112.14	238-290-58-000	3	112.14
238-300-01-000	3	112.14	238-300-02-000	3	112.14	238-300-03-000	3	112.14
238-300-04-000	3	112.14	238-300-05-000	3	112.14	238-300-06-000	3	112.14
238-300-07-000	3	112.14	238-300-08-000	3	112.14	238-300-09-000	3	112.14
238-300-10-000	3	112.14	238-300-11-000	3	112.14	238-300-12-000	3	112.14
238-300-14-000	3	112.14	238-300-15-000	3	112.14	238-300-16-000	3	112.14
238-300-17-000	3	112.14	238-300-18-000	3	112.14	238-300-19-000	3	112.14
238-300-20-000	3	112.14	238-300-21-000	3	112.14	238-300-22-000	3	112.14
238-300-23-000	3	112.14	238-300-24-000	3	112.14	238-300-25-000	3	112.14
238-300-26-000	3	112.14	238-300-29-000	3	112.14	238-300-30-000	3	112.14
238-300-31-000	3	112.14	238-300-32-000	3	112.14	238-300-33-000	3	112.14
238-300-34-000	3	112.14	238-300-35-000	3	112.14	238-300-36-000	3	112.14
238-300-37-000	3	112.14	238-300-38-000	3	112.14	238-300-39-000	3	112.14
238-300-40-000	3	112.14	238-300-41-000	3	112.14	238-300-42-000	3	112.14

# Tracy Consolidated Landscape Maintenance District Assessment Roll-Fiscal Year 2011/2012

<u>APN</u>	<u>NewZone</u>	<u>Charge</u>	<u>APN</u>	<u>NewZone</u>	<u>Charge</u>	<u>APN</u>	<u>NewZone</u>	<u>Charge</u>
238-300-43-000	3	112.14	238-300-44-000	3	112.14	238-300-45-000	3	112.14
238-300-46-000	3	112.14	238-300-47-000	3	112.14	238-300-48-000	3	112.14
238-300-49-000	3	112.14	238-300-50-000	3	112.14	238-300-51-000	3	112.14
238-300-52-000	3	112.14	238-300-54-000	3	112.14	238-300-55-000	3	112.14
238-300-56-000	3	112.14	238-310-01-000	3	112.14	238-310-02-000	3	112.14
238-310-03-000	3	112.14	238-310-04-000	3	112.14	238-310-05-000	3	112.14
238-310-06-000	3	112.14	238-310-07-000	3	112.14	238-310-08-000	3	112.14
238-310-09-000	3	112.14	238-310-10-000	3	112.14	238-310-11-000	3	112.14
238-310-12-000	3	112.14	238-310-13-000	3	112.14	238-310-14-000	3	112.14
238-310-15-000	3	112.14	238-310-16-000	3	112.14	238-310-17-000	3	112.14
238-310-18-000	3	112.14	238-310-19-000	3	112.14	238-310-20-000	3	112.14
238-310-21-000	3	112.14	238-310-22-000	3	112.14	238-310-23-000	3	112.14
238-320-01-000	3	112.14	238-320-02-000	3	112.14	238-320-03-000	3	112.14
238-320-04-000	3	112.14	238-320-05-000	3	112.14	238-320-06-000	3	112.14
238-320-07-000	3	112.14	238-320-08-000	3	112.14	238-320-09-000	3	112.14
238-320-10-000	3	112.14	238-320-11-000	3	112.14	238-320-12-000	3	112.14
238-320-13-000	3	112.14	238-320-14-000	3	112.14	238-320-15-000	3	112.14
238-320-16-000	3	112.14	238-320-17-000	3	112.14	238-320-18-000	3	112.14
238-320-19-000	3	112.14	238-320-20-000	3	112.14	238-330-01-000	3	112.14
238-330-02-000	3	112.14	238-330-03-000	3	112.14	238-330-04-000	3	112.14
238-330-05-000	3	112.14	238-330-06-000	3	112.14	238-330-07-000	3	112.14
238-330-08-000	3	112.14	238-330-09-000	3	112.14	238-330-10-000	3	112.14
238-330-11-000	3	112.14	238-330-12-000	3	112.14	238-330-13-000	3	112.14
238-330-14-000	3	112.14	238-330-15-000	3	112.14	238-330-16-000	3	112.14
238-330-17-000	3	112.14	238-330-18-000	3	112.14	238-330-19-000	3	112.14
238-330-20-000	3	112.14	238-330-21-000	3	112.14	238-330-22-000	3	112.14
238-330-23-000	3	112.14	238-330-24-000	3	112.14	238-330-25-000	3	112.14
238-330-26-000	3	112.14	238-330-27-000	3	112.14	238-330-28-000	3	112.14
238-330-29-000	3	112.14	238-330-30-000	3	112.14	238-330-31-000	3	112.14
238-330-32-000	3	112.14	238-330-33-000	3	112.14	238-330-34-000	3	112.14
238-330-35-000	3	112.14	238-330-36-000	3	112.14	238-330-37-000	3	112.14
238-330-38-000	3	112.14	238-330-39-000	3	112.14	238-330-40-000	3	112.14
238-330-41-000	3	112.14	238-330-42-000	3	112.14	238-330-43-000	3	112.14
238-330-44-000	3	112.14	238-330-45-000	3	112.14	238-330-46-000	3	112.14
238-330-47-000	3	112.14	238-330-48-000	3	112.14	238-330-49-000	3	112.14
238-330-50-000	3	112.14	238-330-51-000	3	112.14	238-330-52-000	3	112.14
238-330-53-000	3	112.14	238-330-54-000	3	112.14	238-330-55-000	3	112.14
238-330-56-000	3	112.14	238-330-57-000	3	112.14	238-330-58-000	3	112.14
238-330-59-000	3	112.14	238-330-60-000	3	112.14	238-330-61-000	3	112.14
238-330-62-000	3	112.14	238-330-63-000	3	112.14	238-330-64-000	3	112.14
238-330-65-000	3	112.14	238-330-66-000	3	112.14	238-330-67-000	3	112.14
238-330-68-000	3	112.14	238-330-70-000	3	112.14	238-330-71-000	3	112.14
238-330-72-000	3	112.14	238-330-73-000	3	112.14	238-330-74-000	3	112.14
238-330-75-000	3	112.14	238-330-76-000	3	112.14	238-330-77-000	3	112.14
238-330-78-000	3	112.14	238-330-79-000	3	112.14	238-330-80-000	3	112.14
238-330-81-000	3	112.14	238-330-82-000	3	112.14	238-330-83-000	3	112.14
238-330-84-000	3	112.14	238-330-85-000	3	112.14	238-330-86-000	3	112.14
238-330-87-000	3	112.14	238-330-88-000	3	112.14	238-340-01-000	3	112.14
238-340-02-000	3	112.14	238-340-03-000	3	112.14	238-340-04-000	3	112.14
238-340-05-000	3	112.14	238-340-06-000	3	112.14	238-340-07-000	3	112.14
238-340-08-000	3	112.14	238-340-09-000	3	112.14	238-340-10-000	3	112.14

# Tracy Consolidated Landscape Maintenance District Assessment Roll-Fiscal Year 2011/2012

<u>APN</u>	<u>NewZone</u>	<u>Charge</u>	<u>APN</u>	<u>NewZone</u>	<u>Charge</u>	<u>APN</u>	<u>NewZone</u>	<u>Charge</u>
238-340-11-000	3	112.14	238-340-12-000	3	112.14	238-340-13-000	3	112.14
238-340-14-000	3	112.14	238-340-15-000	3	112.14	238-340-16-000	3	112.14
238-340-17-000	3	112.14	238-340-18-000	3	112.14	238-340-19-000	3	112.14
238-340-20-000	3	112.14	238-340-21-000	3	112.14	238-340-22-000	3	112.14
238-340-23-000	3	112.14	238-340-24-000	3	112.14	238-340-25-000	3	112.14
238-340-26-000	3	112.14	238-340-27-000	3	112.14	238-340-28-000	3	112.14
238-340-29-000	3	112.14	238-340-30-000	3	112.14	238-340-31-000	3	112.14
238-340-32-000	3	112.14	238-340-33-000	3	112.14	238-340-34-000	3	112.14
238-340-35-000	3	112.14	238-340-36-000	3	112.14	238-340-37-000	3	112.14
238-340-38-000	3	112.14	238-340-39-000	3	112.14	238-340-40-000	3	112.14
238-340-41-000	3	112.14	238-340-42-000	3	112.14	238-340-44-000	3	112.14
238-340-45-000	3	112.14	238-340-46-000	3	112.14	238-340-47-000	3	112.14
238-340-48-000	3	112.14	238-340-49-000	3	112.14	238-340-50-000	3	112.14
238-340-51-000	3	112.14	238-340-52-000	3	112.14	238-340-53-000	3	112.14
238-340-54-000	3	112.14	238-340-55-000	3	112.14	238-350-01-000	21	131.16
238-350-02-000	21	131.16	238-350-03-000	21	131.16	238-350-04-000	21	131.16
238-350-05-000	21	131.16	238-350-06-000	21	131.16	238-350-07-000	21	131.16
238-350-08-000	21	131.16	238-350-09-000	21	131.16	238-350-10-000	21	131.16
238-350-11-000	21	131.16	238-350-12-000	21	131.16	238-350-13-000	21	131.16
238-350-14-000	21	131.16	238-350-15-000	21	131.16	238-350-16-000	21	131.16
238-350-17-000	21	131.16	238-350-18-000	21	131.16	238-350-19-000	21	131.16
238-350-20-000	21	131.16	238-350-21-000	21	131.16	238-350-22-000	21	131.16
238-350-23-000	21	131.16	238-350-24-000	21	131.16	238-350-25-000	21	131.16
238-350-26-000	21	131.16	238-350-27-000	21	131.16	238-350-28-000	21	131.16
238-350-29-000	21	131.16	238-350-30-000	21	131.16	238-350-31-000	21	131.16
238-350-32-000	21	131.16	238-350-33-000	21	131.16	238-350-34-000	21	131.16
238-350-35-000	21	131.16	238-350-36-000	21	131.16	238-350-37-000	21	131.16
238-350-38-000	21	131.16	238-350-39-000	21	131.16	238-350-40-000	21	131.16
238-350-43-000	21	131.16	238-350-44-000	21	131.16	238-350-45-000	21	131.16
238-350-46-000	21	131.16	238-350-47-000	21	131.16	238-360-01-000	21	131.16
238-360-02-000	21	131.16	238-360-03-000	21	131.16	238-360-04-000	21	131.16
238-360-05-000	21	131.16	238-360-06-000	21	131.16	238-360-07-000	21	131.16
238-360-08-000	21	131.16	238-360-09-000	21	131.16	238-360-10-000	21	131.16
238-360-11-000	21	131.16	238-360-12-000	21	131.16	238-360-13-000	21	131.16
238-360-14-000	21	131.16	238-360-15-000	21	131.16	238-360-16-000	21	131.16
238-360-17-000	21	131.16	238-360-18-000	21	131.16	238-360-19-000	21	131.16
238-360-20-000	21	131.16	238-360-21-000	21	131.16	238-360-22-000	21	131.16
238-360-23-000	21	131.16	238-360-24-000	21	131.16	238-360-25-000	21	131.16
238-360-26-000	21	131.16	238-360-27-000	21	131.16	238-360-28-000	21	131.16
238-360-29-000	21	131.16	238-360-30-000	21	131.16	238-360-31-000	21	131.16
238-360-32-000	21	131.16	238-360-33-000	21	131.16	238-360-34-000	21	131.16
238-360-35-000	21	131.16	238-360-36-000	21	131.16	238-360-37-000	21	131.16
238-360-38-000	21	131.16	238-360-39-000	21	131.16	238-360-40-000	21	131.16
238-360-41-000	21	131.16	238-360-42-000	21	131.16	238-360-43-000	21	131.16
238-360-44-000	21	131.16	238-360-45-000	21	131.16	238-360-46-000	21	131.16
238-360-47-000	21	131.16	238-360-48-000	21	131.16	238-360-49-000	21	131.16
238-360-50-000	21	131.16	238-360-51-000	21	131.16	238-360-52-000	21	131.16
238-360-53-000	21	131.16	238-360-54-000	21	131.16	238-360-55-000	21	131.16
238-360-56-000	21	131.16	238-360-57-000	21	131.16	238-360-58-000	21	131.16
238-360-59-000	21	131.16	238-360-60-000	21	131.16	238-360-61-000	21	131.16
238-360-62-000	21	131.16	238-360-63-000	21	131.16	238-360-64-000	21	131.16

# Tracy Consolidated Landscape Maintenance District Assessment Roll-Fiscal Year 2011/2012

<u>APN</u>	<u>NewZone</u>	<u>Charge</u>	<u>APN</u>	<u>NewZone</u>	<u>Charge</u>	<u>APN</u>	<u>NewZone</u>	<u>Charge</u>
238-360-65-000	21	131.16	238-360-66-000	21	131.16	238-360-67-000	21	131.16
238-360-68-000	21	131.16	238-360-69-000	21	131.16	238-360-70-000	21	131.16
238-360-71-000	21	131.16	238-360-72-000	21	131.16	238-360-73-000	21	131.16
238-360-74-000	21	131.16	238-360-75-000	21	131.16	238-360-76-000	21	131.16
238-360-77-000	21	131.16	238-360-78-000	21	131.16	238-360-79-000	21	131.16
238-360-80-000	21	131.16	238-370-01-000	13	239.10	238-370-02-000	13	239.10
238-370-03-000	13	239.10	238-370-04-000	13	239.10	238-370-05-000	13	239.10
238-370-06-000	13	239.10	238-370-07-000	13	239.10	238-370-08-000	13	239.10
238-370-09-000	13	239.10	238-370-10-000	13	239.10	238-370-11-000	13	239.10
238-370-12-000	13	239.10	238-370-13-000	13	239.10	238-370-14-000	13	239.10
238-370-15-000	13	239.10	238-370-16-000	13	239.10	238-370-17-000	13	239.10
238-370-18-000	13	239.10	238-370-19-000	13	239.10	238-370-20-000	13	239.10
238-370-21-000	13	239.10	238-370-22-000	13	239.10	238-370-23-000	13	239.10
238-370-24-000	13	239.10	238-370-25-000	13	239.10	238-370-26-000	13	239.10
238-370-27-000	13	239.10	238-370-28-000	13	239.10	238-370-29-000	13	239.10
238-370-30-000	13	239.10	238-370-31-000	13	239.10	238-370-32-000	13	239.10
238-370-33-000	13	239.10	238-370-34-000	13	239.10	238-370-35-000	13	239.10
238-370-36-000	13	239.10	238-370-37-000	13	239.10	238-370-38-000	13	239.10
238-370-39-000	13	239.10	238-370-40-000	13	239.10	238-370-41-000	13	239.10
238-370-43-000	13	239.10	238-370-44-000	13	239.10	238-370-45-000	13	239.10
238-370-46-000	13	239.10	238-370-47-000	13	239.10	238-370-48-000	13	239.10
238-370-49-000	13	239.10	238-370-50-000	13	239.10	238-370-51-000	13	239.10
238-370-52-000	13	239.10	238-370-53-000	13	239.10	238-370-54-000	13	239.10
238-370-55-000	13	239.10	238-370-56-000	13	239.10	238-370-57-000	13	239.10
238-370-58-000	13	239.10	238-370-59-000	13	239.10	238-370-60-000	13	239.10
238-370-61-000	13	239.10	238-370-62-000	13	239.10	238-370-63-000	13	239.10
238-370-64-000	13	239.10	238-370-65-000	13	239.10	238-370-66-000	13	239.10
238-370-67-000	13	239.10	238-370-68-000	13	239.10	238-370-69-000	13	239.10
238-370-70-000	13	239.10	238-370-71-000	13	239.10	238-370-72-000	13	239.10
238-370-73-000	13	239.10	238-370-74-000	13	239.10	238-370-75-000	13	239.10
238-370-76-000	13	239.10	238-370-77-000	13	239.10	238-370-78-000	13	239.10
238-370-79-000	13	239.10	238-370-80-000	13	239.10	238-380-01-000	13	239.10
238-380-02-000	13	239.10	238-380-03-000	13	239.10	238-380-04-000	13	239.10
238-380-05-000	13	239.10	238-380-06-000	13	239.10	238-380-07-000	13	239.10
238-380-08-000	13	239.10	238-380-09-000	13	239.10	238-380-10-000	13	239.10
238-380-11-000	13	239.10	238-380-12-000	13	239.10	238-380-13-000	13	239.10
238-380-14-000	13	239.10	238-380-15-000	13	239.10	238-380-16-000	13	239.10
238-380-17-000	13	239.10	238-380-18-000	13	239.10	238-380-19-000	13	239.10
238-380-20-000	13	239.10	238-380-21-000	13	239.10	238-380-22-000	13	239.10
238-380-23-000	13	239.10	238-380-24-000	13	239.10	238-380-25-000	13	239.10
238-380-26-000	13	239.10	238-380-27-000	13	239.10	238-380-28-000	13	239.10
238-380-29-000	13	239.10	238-380-30-000	13	239.10	238-380-31-000	13	239.10
238-380-32-000	13	239.10	238-380-33-000	13	239.10	238-380-34-000	13	239.10
238-380-35-000	13	239.10	238-380-36-000	13	239.10	238-380-37-000	13	239.10
238-380-38-000	13	239.10	238-380-39-000	13	239.10	238-380-40-000	13	239.10
238-380-41-000	13	239.10	238-380-42-000	13	239.10	238-380-43-000	13	239.10
238-380-44-000	13	239.10	238-380-45-000	13	239.10	238-380-46-000	13	239.10
238-380-47-000	13	239.10	238-380-48-000	13	239.10	238-380-49-000	13	239.10
238-380-50-000	13	239.10	238-380-51-000	13	239.10	238-380-52-000	13	239.10
238-380-53-000	13	239.10	238-380-54-000	13	239.10	238-380-55-000	13	239.10
238-380-56-000	13	239.10	238-380-57-000	13	239.10	238-380-58-000	13	239.10

# Tracy Consolidated Landscape Maintenance District Assessment Roll-Fiscal Year 2011/2012

<u>APN</u>	<u>NewZone</u>	<u>Charge</u>	<u>APN</u>	<u>NewZone</u>	<u>Charge</u>	<u>APN</u>	<u>NewZone</u>	<u>Charge</u>
238-380-59-000	13	239.10	238-380-60-000	13	239.10	238-380-61-000	13	239.10
238-380-62-000	13	239.10	238-380-63-000	13	239.10	238-380-64-000	13	239.10
238-380-65-000	13	239.10	238-380-66-000	13	239.10	238-380-67-000	13	239.10
238-380-68-000	13	239.10	238-380-69-000	13	239.10	238-380-70-000	13	239.10
238-380-71-000	13	239.10	238-390-01-000	3	112.14	238-390-02-000	3	112.14
238-390-03-000	3	112.14	238-390-04-000	3	112.14	238-390-05-000	3	112.14
238-390-06-000	3	112.14	238-390-07-000	3	112.14	238-390-08-000	3	112.14
238-390-09-000	3	112.14	238-390-10-000	3	112.14	238-390-11-000	3	112.14
238-390-12-000	3	112.14	238-390-13-000	3	112.14	238-390-14-000	3	112.14
238-390-15-000	3	112.14	238-390-16-000	3	112.14	238-390-17-000	3	112.14
238-390-18-000	3	112.14	238-390-19-000	3	112.14	238-390-20-000	3	112.14
238-390-21-000	3	112.14	238-390-22-000	3	112.14	238-390-23-000	3	112.14
238-390-24-000	3	112.14	238-390-25-000	3	112.14	238-390-26-000	3	112.14
238-390-27-000	3	112.14	238-390-28-000	3	112.14	238-390-29-000	3	112.14
238-390-30-000	3	112.14	238-390-31-000	3	112.14	238-390-32-000	3	112.14
238-390-33-000	3	112.14	238-390-34-000	3	112.14	238-390-35-000	3	112.14
238-390-36-000	3	112.14	238-390-37-000	3	112.14	238-390-38-000	3	112.14
238-390-39-000	3	112.14	238-390-40-000	3	112.14	238-390-41-000	3	112.14
238-390-42-000	3	112.14	238-390-43-000	3	112.14	238-390-44-000	3	112.14
238-390-45-000	3	112.14	238-390-46-000	3	112.14	238-390-47-000	3	112.14
238-390-48-000	3	112.14	238-390-49-000	3	112.14	238-390-50-000	3	112.14
238-390-51-000	3	112.14	238-390-52-000	3	112.14	238-390-53-000	3	112.14
238-390-54-000	3	112.14	238-390-55-000	3	112.14	238-390-56-000	3	112.14
238-390-57-000	3	112.14	238-390-58-000	3	112.14	238-400-01-000	16	131.16
238-400-02-000	16	131.16	238-400-03-000	16	131.16	238-400-04-000	16	131.16
238-400-05-000	16	131.16	238-400-06-000	16	131.16	238-400-07-000	16	131.16
238-400-08-000	16	131.16	238-400-09-000	16	131.16	238-400-10-000	16	131.16
238-400-11-000	16	131.16	238-400-12-000	16	131.16	238-400-13-000	16	131.16
238-400-14-000	16	131.16	238-400-15-000	16	131.16	238-400-16-000	16	131.16
238-400-17-000	16	131.16	238-400-18-000	16	131.16	238-400-19-000	16	131.16
238-400-20-000	16	131.16	238-400-21-000	16	131.16	238-400-22-000	16	131.16
238-400-23-000	16	131.16	238-400-24-000	16	131.16	238-400-25-000	16	131.16
238-400-26-000	16	131.16	238-400-27-000	16	131.16	238-400-28-000	16	131.16
238-400-29-000	16	131.16	238-400-30-000	16	131.16	238-400-31-000	16	131.16
238-400-32-000	16	131.16	238-400-33-000	16	131.16	238-400-34-000	16	131.16
238-400-35-000	16	131.16	238-400-36-000	16	131.16	238-400-40-000	16	131.16
238-400-41-000	16	131.16	238-400-42-000	16	131.16	238-400-43-000	16	131.16
238-400-44-000	16	131.16	238-400-45-000	16	131.16	238-400-46-000	16	131.16
238-400-47-000	16	131.16	238-400-48-000	16	131.16	238-400-49-000	16	131.16
238-400-50-000	16	131.16	238-400-51-000	16	131.16	238-400-52-000	16	131.16
238-400-53-000	16	131.16	238-400-54-000	16	131.16	238-400-55-000	16	131.16
238-400-56-000	16	131.16	238-400-57-000	16	131.16	238-400-58-000	16	131.16
238-400-59-000	16	131.16	238-410-01-000	16	131.16	238-410-02-000	16	131.16
238-410-03-000	16	131.16	238-410-04-000	16	131.16	238-410-05-000	16	131.16
238-410-06-000	16	131.16	238-410-07-000	16	131.16	238-410-08-000	16	131.16
238-410-09-000	16	131.16	238-410-10-000	16	131.16	238-410-11-000	16	131.16
238-410-12-000	16	131.16	238-410-13-000	16	131.16	238-410-14-000	16	131.16
238-410-15-000	16	131.16	238-410-16-000	16	131.16	238-410-17-000	16	131.16
238-410-18-000	16	131.16	238-410-19-000	16	131.16	238-410-20-000	16	131.16
238-410-21-000	16	131.16	238-410-22-000	16	131.16	238-410-23-000	16	131.16
238-410-24-000	16	131.16	238-410-25-000	16	131.16	238-410-26-000	16	131.16

# Tracy Consolidated Landscape Maintenance District Assessment Roll-Fiscal Year 2011/2012

<u>APN</u>	<u>NewZone</u>	<u>Charge</u>	<u>APN</u>	<u>NewZone</u>	<u>Charge</u>	<u>APN</u>	<u>NewZone</u>	<u>Charge</u>
238-410-27-000	16	131.16	238-410-28-000	16	131.16	238-410-29-000	16	131.16
238-410-30-000	16	131.16	238-410-31-000	16	131.16	238-410-32-000	16	131.16
238-410-33-000	16	131.16	238-410-34-000	16	131.16	238-410-35-000	16	131.16
238-420-01-000	16	131.16	238-420-02-000	16	131.16	238-420-03-000	16	131.16
238-420-04-000	16	131.16	238-420-05-000	16	131.16	238-420-06-000	16	131.16
238-420-07-000	16	131.16	238-420-08-000	16	131.16	238-420-09-000	16	131.16
238-420-10-000	16	131.16	238-420-11-000	16	131.16	238-420-12-000	16	131.16
238-420-13-000	16	131.16	238-420-14-000	16	131.16	238-420-15-000	16	131.16
238-420-16-000	16	131.16	238-420-17-000	16	131.16	238-420-18-000	16	131.16
238-420-19-000	16	131.16	238-420-20-000	16	131.16	238-420-21-000	16	131.16
238-420-22-000	16	131.16	238-420-23-000	16	131.16	238-420-25-000	16	131.16
238-420-26-000	16	131.16	238-420-27-000	16	131.16	238-420-28-000	16	131.16
238-420-29-000	16	131.16	238-420-30-000	16	131.16	238-420-31-000	16	131.16
238-420-32-000	16	131.16	238-420-33-000	16	131.16	238-420-34-000	16	131.16
238-420-35-000	16	131.16	238-420-36-000	16	131.16	238-430-01-000	21	131.16
238-430-02-000	21	131.16	238-430-03-000	21	131.16	238-430-04-000	21	131.16
238-430-05-000	21	131.16	238-430-06-000	21	131.16	238-430-07-000	21	131.16
238-430-08-000	21	131.16	238-430-09-000	21	131.16	238-430-10-000	21	131.16
238-430-11-000	21	131.16	238-430-12-000	21	131.16	238-430-13-000	21	131.16
238-430-14-000	21	131.16	238-430-15-000	21	131.16	238-430-16-000	21	131.16
238-430-17-000	21	131.16	238-430-18-000	21	131.16	238-430-19-000	21	131.16
238-430-20-000	21	131.16	238-430-21-000	21	131.16	238-430-22-000	21	131.16
238-430-23-000	21	131.16	238-430-24-000	21	131.16	238-430-25-000	21	131.16
238-430-26-000	21	131.16	238-430-27-000	21	131.16	238-430-28-000	21	131.16
238-430-29-000	21	131.16	238-430-30-000	21	131.16	238-430-31-000	21	131.16
238-430-32-000	21	131.16	238-430-33-000	21	131.16	238-440-01-000	16	131.16
238-440-02-000	16	131.16	238-440-03-000	16	131.16	238-440-04-000	16	131.16
238-440-05-000	16	131.16	238-440-06-000	16	131.16	238-440-07-000	16	131.16
238-440-08-000	16	131.16	238-440-09-000	16	131.16	238-440-10-000	16	131.16
238-440-11-000	16	131.16	238-440-12-000	16	131.16	238-440-13-000	16	131.16
238-440-14-000	16	131.16	238-440-15-000	16	131.16	238-440-16-000	16	131.16
238-440-17-000	16	131.16	238-440-18-000	16	131.16	238-440-19-000	16	131.16
238-440-20-000	16	131.16	238-440-21-000	16	131.16	238-440-22-000	16	131.16
238-440-23-000	16	131.16	238-440-24-000	16	131.16	238-440-25-000	16	131.16
238-440-26-000	16	131.16	238-440-27-000	16	131.16	238-440-28-000	16	131.16
238-440-29-000	16	131.16	238-440-34-000	16	131.16	238-440-35-000	16	131.16
238-440-36-000	16	131.16	238-440-37-000	16	131.16	238-440-38-000	16	131.16
238-440-39-000	16	131.16	238-440-40-000	16	131.16	238-440-41-000	16	131.16
238-440-42-000	16	131.16	238-440-43-000	16	131.16	238-440-44-000	16	131.16
238-440-45-000	16	131.16	238-440-46-000	16	131.16	238-440-48-000	16	131.16
238-440-49-000	16	131.16	238-440-50-000	16	131.16	238-440-51-000	16	131.16
238-440-52-000	16	131.16	238-440-53-000	16	131.16	238-440-54-000	16	131.16
238-440-55-000	16	131.16	238-440-56-000	16	131.16	238-440-57-000	16	131.16
238-440-58-000	16	131.16	238-440-59-000	16	131.16	238-440-60-000	16	131.16
238-440-61-000	16	131.16	238-440-62-000	16	131.16	238-440-63-000	16	131.16
238-440-64-000	16	131.16	238-440-65-000	16	131.16	238-440-66-000	16	131.16
238-440-67-000	16	131.16	238-440-68-000	16	131.16	238-440-70-000	16	131.16
238-440-71-000	16	131.16	238-440-72-000	16	131.16	238-440-75-000	16	131.16
238-440-76-000	16	131.16	238-440-79-000	16	131.16	238-440-80-000	16	131.16
238-450-01-000	3	112.14	238-450-02-000	3	112.14	238-450-03-000	3	112.14
238-450-04-000	3	112.14	238-450-05-000	3	112.14	238-450-06-000	3	112.14



# Tracy Consolidated Landscape Maintenance District Assessment Roll-Fiscal Year 2011/2012

<u>APN</u>	<u>NewZone</u>	<u>Charge</u>	<u>APN</u>	<u>NewZone</u>	<u>Charge</u>	<u>APN</u>	<u>NewZone</u>	<u>Charge</u>
238-450-07-000	3	112.14	238-450-08-000	3	112.14	238-450-09-000	3	112.14
238-450-10-000	3	112.14	238-450-11-000	3	112.14	238-450-12-000	3	112.14
238-450-13-000	3	112.14	238-450-14-000	3	112.14	238-450-15-000	3	112.14
238-450-16-000	3	112.14	238-450-17-000	3	112.14	238-450-18-000	3	112.14
238-450-19-000	3	112.14	238-450-20-000	3	112.14	238-450-21-000	3	112.14
238-450-22-000	3	112.14	238-450-23-000	3	112.14	238-450-24-000	3	112.14
238-450-25-000	3	112.14	238-450-26-000	3	112.14	238-450-27-000	3	112.14
238-450-28-000	3	112.14	238-450-29-000	3	112.14	238-450-30-000	3	112.14
238-450-31-000	3	112.14	238-450-32-000	3	112.14	238-450-33-000	3	112.14
238-450-34-000	3	112.14	238-450-35-000	3	112.14	238-450-36-000	3	112.14
238-450-37-000	3	112.14	238-450-38-000	3	112.14	238-450-39-000	3	112.14
238-450-40-000	3	112.14	238-450-41-000	3	112.14	238-450-42-000	3	112.14
238-450-43-000	3	112.14	238-450-44-000	3	112.14	238-450-45-000	3	112.14
238-450-46-000	3	112.14	238-450-47-000	3	112.14	238-450-48-000	3	112.14
238-450-49-000	3	112.14	238-450-50-000	3	112.14	238-450-51-000	3	112.14
238-450-52-000	3	112.14	238-450-53-000	3	112.14	238-450-54-000	3	112.14
238-450-55-000	3	112.14	238-450-56-000	3	112.14	238-450-57-000	3	112.14
238-450-58-000	3	112.14	238-450-59-000	3	112.14	238-450-60-000	3	112.14
238-450-61-000	3	112.14	238-450-62-000	3	112.14	238-450-63-000	3	112.14
238-450-64-000	3	112.14	238-450-65-000	3	112.14	238-450-66-000	3	112.14
238-450-67-000	3	112.14	238-450-68-000	3	112.14	238-450-69-000	3	112.14
238-460-01-000	16	131.16	238-460-02-000	16	131.16	238-460-03-000	16	131.16
238-460-04-000	16	131.16	238-460-05-000	16	131.16	238-460-06-000	16	131.16
238-460-07-000	16	131.16	238-460-08-000	16	131.16	238-460-09-000	16	131.16
238-460-10-000	16	131.16	238-460-11-000	16	131.16	238-460-12-000	16	131.16
238-460-13-000	16	131.16	238-460-16-000	16	131.16	238-460-17-000	16	131.16
238-460-18-000	16	131.16	238-460-19-000	16	131.16	238-460-20-000	16	131.16
238-460-21-000	16	131.16	238-470-01-000	13	239.10	238-470-02-000	13	239.10
238-470-03-000	13	239.10	238-470-04-000	13	239.10	238-470-05-000	13	239.10
238-470-06-000	13	239.10	238-470-07-000	13	239.10	238-470-08-000	13	239.10
238-470-09-000	13	239.10	238-470-10-000	13	239.10	238-470-11-000	13	239.10
238-470-12-000	13	239.10	238-470-13-000	13	239.10	238-470-14-000	13	239.10
238-470-15-000	13	239.10	238-470-16-000	13	239.10	238-470-17-000	13	239.10
238-470-18-000	13	239.10	238-470-19-000	13	239.10	238-470-20-000	13	239.10
238-470-21-000	13	239.10	238-470-22-000	13	239.10	238-470-23-000	13	239.10
238-470-24-000	13	239.10	238-470-25-000	13	239.10	238-470-26-000	13	239.10
238-470-27-000	13	239.10	238-470-28-000	13	239.10	238-470-29-000	13	239.10
238-470-30-000	13	239.10	238-470-31-000	13	239.10	238-470-32-000	13	239.10
238-470-33-000	13	239.10	238-470-34-000	13	239.10	238-470-35-000	13	239.10
238-470-36-000	13	239.10	238-470-37-000	13	239.10	238-470-38-000	13	239.10
238-470-39-000	13	239.10	238-470-40-000	13	239.10	238-470-41-000	13	239.10
238-470-42-000	13	239.10	238-470-43-000	13	239.10	238-470-44-000	13	239.10
238-470-45-000	13	239.10	238-470-46-000	13	239.10	238-470-47-000	13	239.10
238-470-48-000	13	239.10	238-470-49-000	13	239.10	238-470-50-000	13	239.10
238-470-51-000	13	239.10	238-470-52-000	13	239.10	238-470-53-000	13	239.10
238-470-54-000	13	239.10	238-470-55-000	13	239.10	238-480-01-000	13	239.10
238-480-02-000	13	239.10	238-480-03-000	13	239.10	238-480-04-000	13	239.10
238-480-05-000	13	239.10	238-480-06-000	13	239.10	238-480-07-000	13	239.10
238-480-08-000	13	239.10	238-480-09-000	13	239.10	238-480-10-000	13	239.10
238-480-11-000	13	239.10	238-480-12-000	13	239.10	238-480-13-000	13	239.10
238-480-14-000	13	239.10	238-480-15-000	13	239.10	238-480-16-000	13	239.10

# Tracy Consolidated Landscape Maintenance District Assessment Roll-Fiscal Year 2011/2012

<u>APN</u>	<u>NewZone</u>	<u>Charge</u>	<u>APN</u>	<u>NewZone</u>	<u>Charge</u>	<u>APN</u>	<u>NewZone</u>	<u>Charge</u>
238-480-17-000	13	239.10	238-480-18-000	13	239.10	238-480-19-000	13	239.10
238-480-20-000	13	239.10	238-480-21-000	13	239.10	238-480-22-000	13	239.10
238-480-23-000	13	239.10	238-480-24-000	13	239.10	238-480-25-000	13	239.10
238-480-26-000	13	239.10	238-480-27-000	13	239.10	238-480-28-000	13	239.10
238-480-29-000	13	239.10	238-480-30-000	13	239.10	238-480-31-000	13	239.10
238-480-32-000	13	239.10	238-480-33-000	13	239.10	238-480-34-000	13	239.10
238-480-35-000	13	239.10	238-480-36-000	13	239.10	238-480-37-000	13	239.10
238-480-38-000	13	239.10	238-480-39-000	13	239.10	238-480-40-000	13	239.10
238-480-41-000	13	239.10	238-480-42-000	13	239.10	238-480-43-000	13	239.10
238-480-44-000	13	239.10	238-480-45-000	13	239.10	238-480-46-000	13	239.10
238-480-47-000	13	239.10	238-480-48-000	13	239.10	238-480-49-000	13	239.10
238-480-50-000	13	239.10	238-480-51-000	13	239.10	238-480-52-000	13	239.10
238-480-53-000	13	239.10	238-480-54-000	13	239.10	238-480-55-000	13	239.10
238-480-56-000	13	239.10	238-480-57-000	13	239.10	238-480-58-000	13	239.10
238-480-59-000	13	239.10	238-480-60-000	13	239.10	238-480-61-000	13	239.10
238-480-62-000	13	239.10	238-480-63-000	13	239.10	238-490-01-000	3	112.14
238-490-02-000	3	112.14	238-490-03-000	3	112.14	238-490-04-000	3	112.14
238-490-05-000	3	112.14	238-490-06-000	3	112.14	238-490-07-000	3	112.14
238-490-08-000	3	112.14	238-490-09-000	3	112.14	238-490-10-000	3	112.14
238-490-11-000	3	112.14	238-490-12-000	3	112.14	238-490-13-000	3	112.14
238-490-14-000	3	112.14	238-490-15-000	3	112.14	238-490-16-000	3	112.14
238-490-17-000	3	112.14	238-490-18-000	3	112.14	238-490-19-000	3	112.14
238-490-20-000	3	112.14	238-490-21-000	3	112.14	238-490-22-000	3	112.14
238-490-23-000	3	112.14	238-490-24-000	3	112.14	238-500-01-000	21	131.16
238-500-02-000	21	131.16	238-500-03-000	21	131.16	238-500-04-000	21	131.16
238-500-05-000	21	131.16	238-500-06-000	21	131.16	238-500-07-000	21	131.16
238-500-08-000	21	131.16	238-500-09-000	21	131.16	238-500-10-000	21	131.16
238-500-11-000	21	131.16	238-500-12-000	21	131.16	238-500-13-000	21	131.16
238-500-14-000	21	131.16	238-500-15-000	21	131.16	238-500-16-000	21	131.16
238-500-17-000	21	131.16	238-500-18-000	21	131.16	238-500-19-000	21	131.16
238-500-20-000	21	131.16	238-500-21-000	21	131.16	238-500-22-000	21	131.16
238-500-23-000	21	131.16	238-500-24-000	21	131.16	238-510-01-000	21	131.16
238-510-02-000	21	131.16	238-510-03-000	21	131.16	238-510-04-000	21	131.16
238-510-05-000	21	131.16	238-510-06-000	21	131.16	238-510-07-000	21	131.16
238-510-08-000	21	131.16	238-510-09-000	21	131.16	238-510-10-000	21	131.16
238-510-11-000	21	131.16	238-510-12-000	21	131.16	238-510-13-000	21	131.16
238-510-14-000	21	131.16	238-510-15-000	21	131.16	238-510-16-000	21	131.16
238-510-17-000	21	131.16	238-520-01-000	21	131.16	238-520-02-000	21	131.16
238-520-03-000	21	131.16	238-520-04-000	21	131.16	238-520-05-000	21	131.16
238-520-06-000	21	131.16	238-520-07-000	21	131.16	238-520-08-000	21	131.16
238-520-09-000	21	131.16	238-520-10-000	21	131.16	238-520-11-000	21	131.16
238-520-12-000	21	131.16	238-520-13-000	21	131.16	238-520-14-000	21	131.16
238-520-15-000	21	131.16	238-520-16-000	21	131.16	238-520-17-000	21	131.16
238-520-18-000	21	131.16	238-520-19-000	21	131.16	238-520-20-000	21	131.16
238-520-21-000	21	131.16	238-520-22-000	21	131.16	238-520-23-000	21	131.16
238-520-24-000	21	131.16	238-520-25-000	21	131.16	238-520-26-000	21	131.16
238-520-27-000	21	131.16	238-520-28-000	21	131.16	238-520-29-000	21	131.16
238-520-30-000	21	131.16	238-520-31-000	21	131.16	238-520-32-000	21	131.16
238-520-33-000	21	131.16	238-520-34-000	21	131.16	238-530-01-000	21	131.16
238-530-02-000	21	131.16	238-530-03-000	21	131.16	238-530-04-000	21	131.16
238-530-05-000	21	131.16	238-530-06-000	21	131.16	238-530-07-000	21	131.16

## Tracy Consolidated Landscape Maintenance District Assessment Roll-Fiscal Year 2011/2012

<u>APN</u>	<u>NewZone</u>	<u>Charge</u>	<u>APN</u>	<u>NewZone</u>	<u>Charge</u>	<u>APN</u>	<u>NewZone</u>	<u>Charge</u>
238-530-08-000	21	131.16	238-530-09-000	21	131.16	238-530-10-000	21	131.16
238-530-11-000	21	131.16	238-530-12-000	21	131.16	238-530-13-000	21	131.16
238-530-14-000	21	131.16	238-530-15-000	21	131.16	238-530-16-000	21	131.16
238-530-17-000	21	131.16	238-530-18-000	21	131.16	238-530-19-000	21	131.16
238-530-20-000	21	131.16	238-530-21-000	21	131.16	238-530-22-000	21	131.16
238-530-23-000	21	131.16	238-530-24-000	21	131.16	238-530-25-000	21	131.16
238-530-26-000	21	131.16	238-530-27-000	21	131.16	238-530-28-000	21	131.16
238-530-29-000	21	131.16	238-530-30-000	21	131.16	238-530-31-000	21	131.16
238-530-32-000	21	131.16	238-530-33-000	21	131.16	238-530-34-000	21	131.16
238-540-01-000	21	131.16	238-540-02-000	21	131.16	238-540-03-000	21	131.16
238-540-04-000	21	131.16	238-540-05-000	21	131.16	238-540-06-000	21	131.16
238-540-07-000	21	131.16	238-540-08-000	21	131.16	238-540-09-000	21	131.16
238-540-10-000	21	131.16	238-540-11-000	21	131.16	238-540-12-000	21	131.16
238-540-13-000	21	131.16	238-540-14-000	21	131.16	238-540-15-000	21	131.16
238-540-16-000	21	131.16	238-540-17-000	21	131.16	238-540-18-000	21	131.16
238-540-19-000	21	131.16	238-540-20-000	21	131.16	238-540-21-000	21	131.16
238-540-22-000	21	131.16	238-540-23-000	21	131.16	238-540-24-000	21	131.16
238-540-25-000	21	131.16	238-540-26-000	21	131.16	238-540-27-000	21	131.16
238-540-28-000	21	131.16	238-540-29-000	21	131.16	238-540-30-000	21	131.16
238-540-31-000	21	131.16	238-540-32-000	21	131.16	238-540-33-000	21	131.16
238-540-34-000	21	131.16	238-540-35-000	21	131.16	238-540-36-000	21	131.16
238-540-37-000	21	131.16	238-540-38-000	21	131.16	238-540-39-000	21	131.16
238-540-40-000	21	131.16	238-540-41-000	21	131.16	238-540-42-000	21	131.16
238-540-43-000	21	131.16	238-540-44-000	21	131.16	238-540-45-000	21	131.16
238-540-46-000	21	131.16	238-540-47-000	21	131.16	238-540-48-000	21	131.16
238-540-49-000	21	131.16	238-540-50-000	21	131.16	238-540-51-000	21	131.16
238-540-52-000	21	131.16	238-540-53-000	21	131.16	238-540-54-000	21	131.16
238-540-55-000	21	131.16	238-540-56-000	21	131.16	238-540-57-000	21	131.16
238-540-58-000	21	131.16	238-540-59-000	21	131.16	238-540-60-000	21	131.16
238-550-01-000	13	239.10	238-550-02-000	13	239.10	238-550-03-000	13	239.10
238-550-04-000	13	239.10	238-550-05-000	13	239.10	238-550-06-000	13	239.10
238-550-07-000	13	239.10	238-550-08-000	13	239.10	238-550-09-000	13	239.10
238-550-10-000	13	239.10	238-550-11-000	13	239.10	238-550-12-000	13	239.10
238-550-13-000	13	239.10	238-550-14-000	13	239.10	238-550-15-000	13	239.10
238-550-20-000	13	239.10	238-550-21-000	13	239.10	238-550-22-000	13	239.10
238-550-23-000	13	239.10	238-550-24-000	13	239.10	238-550-25-000	13	239.10
238-550-26-000	13	239.10	238-550-27-000	13	239.10	238-550-28-000	13	239.10
238-550-29-000	13	239.10	238-550-30-000	13	239.10	238-550-31-000	13	239.10
238-550-32-000	13	239.10	238-550-33-000	13	239.10	238-550-34-000	13	239.10
238-550-35-000	13	239.10	238-550-36-000	13	239.10	238-550-37-000	13	239.10
238-550-38-000	13	239.10	238-550-39-000	13	239.10	238-550-40-000	13	239.10
238-550-41-000	13	239.10	238-550-42-000	13	239.10	238-550-43-000	13	239.10
238-550-44-000	13	239.10	238-550-45-000	13	239.10	238-550-46-000	13	239.10
238-560-01-000	13	239.10	238-560-02-000	13	239.10	238-560-03-000	13	239.10
238-560-04-000	13	239.10	238-560-05-000	13	239.10	238-560-06-000	13	239.10
238-560-07-000	13	239.10	238-560-08-000	13	239.10	238-560-09-000	13	239.10
238-560-10-000	13	239.10	238-560-11-000	13	239.10	238-560-12-000	13	239.10
238-560-13-000	13	239.10	238-560-14-000	13	239.10	238-560-15-000	13	239.10
238-560-16-000	13	239.10	238-560-17-000	13	239.10	238-560-18-000	13	239.10
238-560-19-000	13	239.10	238-560-20-000	13	239.10	238-560-21-000	13	239.10
238-560-22-000	13	239.10	238-560-23-000	13	239.10	238-560-24-000	13	239.10

# Tracy Consolidated Landscape Maintenance District Assessment Roll-Fiscal Year 2011/2012

<u>APN</u>	<u>NewZone</u>	<u>Charge</u>	<u>APN</u>	<u>NewZone</u>	<u>Charge</u>	<u>APN</u>	<u>NewZone</u>	<u>Charge</u>
238-560-25-000	13	239.10	238-560-26-000	13	239.10	238-560-27-000	13	239.10
238-560-28-000	13	239.10	238-560-29-000	13	239.10	238-560-30-000	13	239.10
238-560-31-000	13	239.10	238-560-32-000	13	239.10	238-560-33-000	13	239.10
238-560-34-000	13	239.10	238-560-35-000	13	239.10	238-560-36-000	13	239.10
238-560-37-000	13	239.10	238-560-38-000	13	239.10	238-560-39-000	13	239.10
238-560-40-000	13	239.10	238-560-41-000	13	239.10	238-560-42-000	13	239.10
238-560-43-000	13	239.10	238-560-44-000	13	239.10	238-560-45-000	13	239.10
238-560-46-000	13	239.10	238-570-01-000	16	131.16	238-570-02-000	16	131.16
238-570-03-000	16	131.16	238-570-04-000	16	131.16	238-570-05-000	16	131.16
238-570-06-000	16	131.16	238-570-07-000	16	131.16	238-570-08-000	16	131.16
238-570-09-000	16	131.16	238-570-10-000	16	131.16	238-570-11-000	16	131.16
238-570-12-000	16	131.16	238-570-13-000	16	131.16	238-570-14-000	16	131.16
238-570-15-000	16	131.16	238-570-16-000	16	131.16	238-570-17-000	16	131.16
238-570-18-000	16	131.16	238-570-19-000	16	131.16	238-570-20-000	16	131.16
238-570-21-000	16	131.16	238-570-22-000	16	131.16	238-570-23-000	16	131.16
238-570-24-000	16	131.16	238-570-25-000	16	131.16	238-570-26-000	16	131.16
238-570-27-000	16	131.16	238-570-28-000	16	131.16	238-570-29-000	16	131.16
238-570-30-000	16	131.16	238-570-31-000	16	131.16	238-570-32-000	16	131.16
238-570-33-000	16	131.16	238-570-34-000	16	131.16	238-570-35-000	16	131.16
238-570-36-000	16	131.16	238-580-01-000	21	131.16	238-580-02-000	21	131.16
238-580-03-000	21	131.16	238-580-04-000	21	131.16	238-580-05-000	21	131.16
238-580-06-000	21	131.16	238-580-07-000	21	131.16	238-580-08-000	21	131.16
238-580-09-000	21	131.16	238-580-10-000	21	131.16	238-580-11-000	21	131.16
238-580-12-000	21	131.16	238-580-13-000	21	131.16	238-580-14-000	21	131.16
238-580-15-000	21	131.16	238-580-16-000	21	131.16	238-580-17-000	21	131.16
238-580-18-000	21	131.16	238-580-19-000	21	131.16	238-580-20-000	21	131.16
238-580-21-000	21	131.16	238-580-22-000	21	131.16	238-580-23-000	21	131.16
238-580-24-000	21	131.16	238-580-25-000	21	131.16	238-580-26-000	21	131.16
238-580-27-000	21	131.16	238-580-28-000	21	131.16	238-580-29-000	21	131.16
238-580-30-000	21	131.16	238-580-31-000	21	131.16	238-580-32-000	21	131.16
238-580-33-000	21	131.16	238-580-34-000	21	131.16	238-580-35-000	21	131.16
238-580-36-000	21	131.16	238-580-37-000	21	131.16	238-580-38-000	21	131.16
238-580-39-000	21	131.16	238-580-40-000	21	131.16	238-580-41-000	21	131.16
238-580-42-000	21	131.16	238-580-43-000	21	131.16	238-580-44-000	21	131.16
238-580-45-000	21	131.16	238-580-46-000	21	131.16	238-580-47-000	21	131.16
238-580-48-000	21	131.16	238-580-49-000	21	131.16	238-580-50-000	21	131.16
238-580-51-000	21	131.16	238-580-52-000	21	131.16	238-580-53-000	21	131.16
238-580-54-000	21	131.16	238-580-55-000	21	131.16	238-580-56-000	21	131.16
238-580-57-000	21	131.16	238-580-58-000	21	131.16	238-580-59-000	21	131.16
238-580-60-000	21	131.16	238-580-61-000	21	131.16	238-590-01-000	3	112.14
238-590-02-000	3	112.14	238-590-03-000	3	112.14	238-590-04-000	3	112.14
238-590-05-000	3	112.14	238-590-06-000	3	112.14	238-590-07-000	3	112.14
238-590-08-000	3	112.14	238-590-09-000	3	112.14	238-590-10-000	3	112.14
238-590-11-000	3	112.14	238-590-12-000	3	112.14	238-590-13-000	3	112.14
238-590-14-000	3	112.14	238-590-15-000	3	112.14	238-590-16-000	3	112.14
238-590-17-000	3	112.14	238-590-18-000	3	112.14	238-590-19-000	3	112.14
238-590-20-000	3	112.14	238-590-21-000	3	112.14	238-590-22-000	3	112.14
238-590-23-000	3	112.14	238-590-24-000	3	112.14	238-590-25-000	3	112.14
238-590-26-000	3	112.14	238-590-27-000	3	112.14	238-590-28-000	3	112.14
238-590-29-000	3	112.14	238-590-30-000	3	112.14	238-590-31-000	3	112.14
238-590-32-000	3	112.14	238-590-33-000	3	112.14	238-590-34-000	3	112.14

# Tracy Consolidated Landscape Maintenance District Assessment Roll-Fiscal Year 2011/2012

<u>APN</u>	<u>NewZone</u>	<u>Charge</u>	<u>APN</u>	<u>NewZone</u>	<u>Charge</u>	<u>APN</u>	<u>NewZone</u>	<u>Charge</u>
238-590-35-000	3	112.14	238-600-01-000	12	384.70	238-600-02-000	12	354.20
238-600-03-000	12	466.52	238-600-04-000	12	1,082.50	238-600-05-000	12	875.54
238-600-06-000	12	7,238.80	238-600-07-000	12	88.44	238-600-08-000	12	2,108.40
238-600-09-000	12	527.10	238-600-10-000	12	429.80	238-600-11-000	12	542.56
238-600-12-000	12	69.40	238-600-13-000	12	441.74	238-600-14-000	12	823.80
238-600-15-000	12	25.14	238-600-16-000	12	1,428.30	238-600-17-000	12	588.12
238-600-18-000	12	18.46	238-600-19-000	12	263.54	238-600-20-000	12	579.28
238-600-21-000	12	933.04	238-600-27-000	3	2,915.64	238-600-28-000	3	6,762.04
238-610-01-000	3	112.14	238-610-02-000	3	112.14	238-610-03-000	3	112.14
238-610-04-000	3	112.14	238-610-05-000	3	112.14	238-610-06-000	3	112.14
238-610-11-000	3	112.14	238-610-12-000	3	112.14	238-610-13-000	3	112.14
238-610-14-000	3	112.14	238-610-15-000	3	112.14	238-610-16-000	3	112.14
238-610-17-000	3	112.14	238-610-18-000	3	112.14	238-610-19-000	3	112.14
238-610-20-000	3	112.14	238-610-21-000	3	112.14	240-040-03-000	27	6,063.40
240-050-08-000	26	3,686.58	240-050-26-000	26	168.80	240-050-37-000	27	4,920.64
240-050-38-000	27	25.26	240-070-03-000	14	131.16	240-070-08-000	14	131.16
240-150-01-000	14	131.16	240-150-02-000	14	131.16	240-150-03-000	14	131.16
240-150-04-000	14	131.16	240-150-05-000	14	131.16	240-150-06-000	14	131.16
240-150-07-000	14	131.16	240-150-08-000	14	131.16	240-150-09-000	14	131.16
240-150-10-000	14	131.16	240-150-11-000	14	131.16	240-150-12-000	14	131.16
240-150-13-000	14	131.16	240-150-14-000	14	131.16	240-150-15-000	14	131.16
240-150-16-000	14	131.16	240-150-17-000	14	131.16	240-150-18-000	14	131.16
240-150-19-000	14	131.16	240-150-20-000	14	131.16	240-150-21-000	14	131.16
240-150-22-000	14	131.16	240-150-27-000	14	131.16	240-150-28-000	14	131.16
240-150-29-000	14	131.16	240-150-30-000	14	131.16	240-150-31-000	14	131.16
240-150-32-000	14	131.16	240-150-33-000	14	131.16	240-150-34-000	14	131.16
240-150-35-000	14	131.16	240-150-36-000	14	131.16	240-150-37-000	14	131.16
240-150-38-000	14	131.16	240-150-39-000	14	131.16	240-150-40-000	14	131.16
240-150-41-000	14	131.16	240-150-42-000	14	131.16	240-150-43-000	14	131.16
240-150-44-000	14	131.16	240-150-45-000	14	131.16	240-150-46-000	14	131.16
240-150-47-000	14	131.16	240-150-48-000	14	131.16	240-150-49-000	14	131.16
240-150-50-000	14	131.16	240-150-51-000	14	131.16	240-150-52-000	14	131.16
240-150-53-000	14	131.16	240-150-54-000	14	131.16	240-150-55-000	14	131.16
240-150-56-000	14	131.16	240-150-57-000	14	131.16	240-150-58-000	14	131.16
240-160-01-000	14	131.16	240-160-02-000	14	131.16	240-160-03-000	14	131.16
240-160-04-000	14	131.16	240-160-05-000	14	131.16	240-160-06-000	14	131.16
240-160-07-000	14	131.16	240-160-08-000	14	131.16	240-160-09-000	14	131.16
240-160-10-000	14	131.16	240-160-11-000	14	131.16	240-160-12-000	14	131.16
240-160-13-000	14	131.16	240-160-14-000	14	131.16	240-160-15-000	14	131.16
240-160-16-000	14	131.16	240-160-17-000	14	131.16	240-160-18-000	14	131.16
240-160-19-000	14	131.16	240-160-20-000	14	131.16	240-160-21-000	14	131.16
240-160-22-000	14	131.16	240-160-23-000	14	131.16	240-160-24-000	14	131.16
240-160-25-000	14	131.16	240-160-26-000	14	131.16	240-160-27-000	14	131.16
240-160-28-000	14	131.16	240-160-29-000	14	131.16	240-160-30-000	14	131.16
240-160-31-000	14	131.16	240-160-32-000	14	131.16	240-160-33-000	14	131.16
240-160-34-000	14	131.16	240-160-35-000	14	131.16	240-160-38-000	14	131.16
240-160-39-000	14	131.16	240-160-40-000	14	131.16	240-160-41-000	14	131.16
240-160-42-000	14	131.16	240-160-43-000	14	131.16	240-160-44-000	14	131.16
240-160-45-000	14	131.16	240-160-46-000	14	131.16	240-160-47-000	14	131.16
240-160-48-000	14	131.16	240-160-49-000	14	131.16	240-160-50-000	14	131.16
240-160-51-000	14	131.16	240-160-52-000	14	131.16	240-160-53-000	14	131.16

# Tracy Consolidated Landscape Maintenance District Assessment Roll-Fiscal Year 2011/2012

<u>APN</u>	<u>NewZone</u>	<u>Charge</u>	<u>APN</u>	<u>NewZone</u>	<u>Charge</u>	<u>APN</u>	<u>NewZone</u>	<u>Charge</u>
240-160-54-000	14	131.16	240-160-55-000	14	131.16	240-160-56-000	14	131.16
240-160-57-000	14	131.16	240-160-58-000	14	131.16	240-160-59-000	14	131.16
240-160-60-000	14	131.16	240-160-61-000	14	131.16	240-160-62-000	14	131.16
240-160-63-000	14	131.16	240-160-64-000	14	131.16	240-160-65-000	14	131.16
240-160-66-000	14	131.16	240-170-01-000	14	131.16	240-170-02-000	14	131.16
240-170-03-000	14	131.16	240-170-04-000	14	131.16	240-170-05-000	14	131.16
240-170-06-000	14	131.16	240-170-07-000	14	131.16	240-170-08-000	14	131.16
240-170-09-000	14	131.16	240-170-10-000	14	131.16	240-170-11-000	14	131.16
240-170-12-000	14	131.16	240-170-13-000	14	131.16	240-170-14-000	14	131.16
240-170-15-000	14	131.16	240-170-16-000	14	131.16	240-170-17-000	14	131.16
240-170-18-000	14	131.16	240-170-19-000	14	131.16	240-170-20-000	14	131.16
240-170-21-000	14	131.16	240-170-22-000	14	131.16	240-170-23-000	14	131.16
240-170-24-000	14	131.16	240-170-25-000	14	131.16	240-170-26-000	14	131.16
240-170-27-000	14	131.16	240-170-28-000	14	131.16	240-170-29-000	14	131.16
240-170-30-000	14	131.16	240-170-31-000	14	131.16	240-170-32-000	14	131.16
240-170-33-000	14	131.16	240-170-34-000	14	131.16	240-170-35-000	14	131.16
240-170-36-000	14	131.16	240-170-37-000	14	131.16	240-170-38-000	14	131.16
240-170-39-000	14	131.16	240-170-45-000	14	131.16	240-170-46-000	14	131.16
240-170-47-000	14	131.16	240-170-48-000	14	131.16	240-170-49-000	14	131.16
240-170-50-000	14	131.16	240-170-51-000	14	131.16	240-170-52-000	14	131.16
240-170-53-000	14	131.16	240-170-54-000	14	131.16	240-170-55-000	14	131.16
240-170-56-000	14	131.16	240-170-57-000	14	131.16	240-170-58-000	14	131.16
240-170-59-000	14	131.16	240-170-60-000	14	131.16	240-170-61-000	14	131.16
240-170-62-000	14	131.16	240-170-63-000	14	131.16	240-170-64-000	14	131.16
240-170-65-000	14	131.16	240-170-66-000	14	131.16	240-170-67-000	14	131.16
240-170-68-000	14	131.16	240-170-69-000	14	131.16	240-170-70-000	14	131.16
240-170-71-000	14	131.16	240-170-72-000	14	131.16	240-170-73-000	14	131.16
240-170-74-000	14	131.16	240-170-75-000	14	131.16	240-170-76-000	14	131.16
240-180-01-000	26	168.80	240-180-02-000	26	168.80	240-180-03-000	26	168.80
240-180-04-000	26	168.80	240-180-05-000	26	168.80	240-180-06-000	26	168.80
240-180-07-000	26	168.80	240-180-10-000	26	168.80	240-180-11-000	26	168.80
240-180-12-000	26	168.80	240-180-13-000	26	168.80	240-180-14-000	26	168.80
240-180-15-000	26	168.80	240-180-16-000	26	168.80	240-180-17-000	26	168.80
240-180-18-000	26	168.80	240-180-19-000	26	168.80	240-180-20-000	26	168.80
240-180-21-000	26	168.80	240-180-22-000	26	168.80	240-180-23-000	26	168.80
240-180-24-000	26	168.80	240-180-25-000	26	168.80	240-180-26-000	26	168.80
240-180-27-000	26	168.80	240-180-28-000	26	168.80	240-180-29-000	26	168.80
240-180-30-000	26	168.80	240-180-31-000	26	168.80	240-180-32-000	26	168.80
240-180-33-000	26	168.80	240-180-34-000	26	168.80	240-180-36-000	26	168.80
240-180-37-000	26	168.80	240-180-38-000	26	168.80	240-180-39-000	26	168.80
240-180-40-000	26	168.80	240-180-41-000	26	168.80	240-180-42-000	26	168.80
240-180-43-000	26	168.80	240-190-01-000	26	168.80	240-190-02-000	26	168.80
240-190-03-000	26	168.80	240-190-04-000	26	168.80	240-190-05-000	26	168.80
240-190-06-000	26	168.80	240-190-07-000	26	168.80	240-190-08-000	26	168.80
240-190-09-000	26	168.80	240-190-10-000	26	168.80	240-190-11-000	26	168.80
240-190-12-000	26	168.80	240-190-13-000	26	168.80	240-190-14-000	26	168.80
240-190-15-000	26	168.80	240-190-16-000	26	168.80	240-190-17-000	26	168.80
240-190-18-000	26	168.80	240-190-19-000	26	168.80	240-190-21-000	26	168.80
240-190-22-000	26	168.80	240-190-23-000	26	168.80	240-190-24-000	26	168.80
240-190-25-000	26	168.80	240-190-27-000	26	168.80	240-190-28-000	26	168.80
240-190-29-000	26	168.80	240-190-30-000	26	168.80	240-190-31-000	26	168.80

# Tracy Consolidated Landscape Maintenance District Assessment Roll-Fiscal Year 2011/2012

<u>APN</u>	<u>NewZone</u>	<u>Charge</u>	<u>APN</u>	<u>NewZone</u>	<u>Charge</u>	<u>APN</u>	<u>NewZone</u>	<u>Charge</u>
240-190-32-000	26	168.80	240-190-33-000	26	168.80	240-190-34-000	26	168.80
240-190-35-000	26	168.80	240-190-36-000	26	168.80	240-190-37-000	26	168.80
240-190-38-000	26	168.80	240-190-39-000	26	168.80	240-190-40-000	26	168.80
240-190-41-000	26	168.80	240-190-42-000	26	168.80	240-190-43-000	26	168.80
240-190-44-000	26	168.80	240-190-45-000	26	168.80	240-190-46-000	26	168.80
240-190-47-000	26	168.80	240-190-48-000	26	168.80	240-190-49-000	26	168.80
240-190-50-000	26	168.80	240-190-51-000	26	168.80	240-190-52-000	26	168.80
240-190-53-000	26	168.80	240-190-54-000	26	168.80	240-190-55-000	26	168.80
240-190-56-000	26	168.80	240-190-57-000	26	168.80	240-190-58-000	26	168.80
240-200-01-000	26	168.80	240-200-02-000	26	168.80	240-200-03-000	26	168.80
240-200-04-000	26	168.80	240-200-05-000	26	168.80	240-200-06-000	26	168.80
240-200-07-000	26	168.80	240-200-08-000	26	168.80	240-200-09-000	26	168.80
240-200-10-000	26	168.80	240-200-11-000	26	168.80	240-200-12-000	26	168.80
240-200-13-000	26	168.80	240-200-14-000	26	168.80	240-200-15-000	26	168.80
240-200-16-000	26	168.80	240-200-17-000	26	168.80	240-200-18-000	26	168.80
240-200-21-000	26	168.80	240-200-22-000	26	168.80	240-200-23-000	26	168.80
240-200-24-000	26	168.80	240-200-25-000	26	168.80	240-200-26-000	26	168.80
240-200-27-000	26	168.80	240-200-28-000	26	168.80	240-200-29-000	26	168.80
240-200-32-000	26	168.80	240-200-33-000	26	168.80	240-200-34-000	26	168.80
240-200-35-000	26	168.80	240-200-36-000	26	168.80	240-200-37-000	26	168.80
240-200-38-000	26	168.80	240-200-39-000	26	168.80	240-200-40-000	26	168.80
240-200-41-000	26	168.80	240-200-42-000	26	168.80	240-200-43-000	26	168.80
240-200-44-000	26	168.80	240-200-45-000	26	168.80	240-200-46-000	26	168.80
240-210-01-000	26	168.80	240-210-02-000	26	168.80	240-210-03-000	26	168.80
240-210-04-000	26	168.80	240-210-14-000	26	168.80	240-210-15-000	26	168.80
240-210-16-000	26	168.80	240-210-17-000	26	168.80	240-210-18-000	26	168.80
240-210-19-000	26	168.80	240-210-20-000	26	168.80	240-210-21-000	26	168.80
240-210-22-000	26	168.80	240-210-23-000	26	168.80	240-210-24-000	26	168.80
240-210-25-000	26	168.80	240-210-26-000	26	168.80	240-210-27-000	26	168.80
240-210-28-000	26	168.80	240-210-29-000	26	168.80	240-210-30-000	26	168.80
240-210-31-000	26	168.80	240-210-32-000	26	168.80	240-210-33-000	26	168.80
240-210-34-000	26	168.80	240-210-35-000	26	168.80	240-210-36-000	26	168.80
240-210-37-000	26	168.80	240-210-38-000	26	168.80	240-210-39-000	26	168.80
240-210-40-000	26	168.80	240-210-41-000	26	168.80	240-210-42-000	26	168.80
240-210-44-000	26	168.80	240-210-45-000	26	168.80	240-210-46-000	26	168.80
240-210-47-000	26	168.80	240-210-48-000	26	168.80	240-210-49-000	26	168.80
240-210-50-000	26	168.80	240-210-51-000	26	168.80	240-210-52-000	26	168.80
240-220-01-000	26	168.80	240-220-02-000	26	168.80	240-220-03-000	26	168.80
240-220-04-000	26	168.80	240-220-05-000	26	168.80	240-220-06-000	26	168.80
240-220-07-000	26	168.80	240-220-08-000	26	168.80	240-220-09-000	26	168.80
240-220-10-000	26	168.80	240-220-11-000	26	168.80	240-220-12-000	26	168.80
240-220-13-000	26	168.80	240-220-14-000	26	168.80	240-220-15-000	26	168.80
240-220-16-000	26	168.80	240-220-17-000	26	168.80	240-220-18-000	26	168.80
240-220-19-000	26	168.80	240-220-20-000	26	168.80	240-220-21-000	26	168.80
240-220-22-000	26	168.80	240-220-23-000	26	168.80	240-220-24-000	26	168.80
240-220-25-000	26	168.80	240-220-26-000	26	168.80	240-220-27-000	26	168.80
240-220-28-000	26	168.80	240-220-29-000	26	168.80	240-220-30-000	26	168.80
240-220-31-000	26	168.80	240-220-32-000	26	168.80	240-220-33-000	26	168.80
240-220-34-000	26	168.80	240-220-35-000	26	168.80	240-220-36-000	26	168.80
240-220-37-000	26	168.80	240-220-38-000	26	168.80	240-220-39-000	26	168.80
240-220-40-000	26	168.80	240-220-41-000	26	168.80	240-220-42-000	26	168.80



# Tracy Consolidated Landscape Maintenance District Assessment Roll-Fiscal Year 2011/2012

<u>APN</u>	<u>NewZone</u>	<u>Charge</u>	<u>APN</u>	<u>NewZone</u>	<u>Charge</u>	<u>APN</u>	<u>NewZone</u>	<u>Charge</u>
240-220-43-000	26	168.80	240-220-44-000	26	168.80	240-220-45-000	26	168.80
240-220-46-000	26	168.80	240-220-47-000	26	168.80	240-220-48-000	26	168.80
240-220-51-000	26	168.80	240-220-52-000	26	168.80	240-220-53-000	26	168.80
240-220-54-000	26	168.80	240-220-55-000	26	168.80	240-220-56-000	26	168.80
240-220-57-000	26	168.80	240-220-58-000	26	168.80	240-220-59-000	26	168.80
240-220-60-000	26	168.80	240-220-61-000	26	168.80	240-220-62-000	26	168.80
240-220-63-000	26	168.80	240-220-64-000	26	168.80	240-220-65-000	26	168.80
240-220-66-000	26	168.80	240-220-67-000	26	168.80	240-220-68-000	26	168.80
240-220-69-000	26	168.80	240-220-70-000	26	168.80	240-220-71-000	26	168.80
240-220-72-000	26	168.80	240-220-73-000	26	168.80	240-220-74-000	26	168.80
240-220-75-000	26	168.80	240-220-76-000	26	168.80	240-220-77-000	26	168.80
240-220-78-000	26	168.80	240-220-79-000	26	168.80	240-220-80-000	26	168.80
240-220-81-000	26	168.80	240-230-01-000	26	168.80	240-230-02-000	26	168.80
240-230-03-000	26	168.80	240-230-04-000	26	168.80	240-230-05-000	26	168.80
240-230-06-000	26	168.80	240-230-07-000	26	168.80	240-230-08-000	26	168.80
240-230-09-000	26	168.80	240-230-10-000	26	168.80	240-230-11-000	26	168.80
240-230-12-000	26	168.80	240-230-13-000	26	168.80	240-230-14-000	26	168.80
240-230-15-000	26	168.80	240-230-16-000	26	168.80	240-230-17-000	26	168.80
240-230-18-000	26	168.80	240-230-19-000	26	168.80	240-230-20-000	26	168.80
240-230-21-000	26	168.80	240-230-22-000	26	168.80	240-230-23-000	26	168.80
240-230-24-000	26	168.80	240-240-01-000	26	168.80	240-240-02-000	26	168.80
240-240-03-000	26	168.80	240-240-04-000	26	168.80	240-240-05-000	26	168.80
240-240-06-000	26	168.80	240-240-07-000	26	168.80	240-240-08-000	26	168.80
240-240-09-000	26	168.80	240-240-10-000	26	168.80	240-240-11-000	26	168.80
240-240-12-000	26	168.80	240-240-13-000	26	168.80	240-240-14-000	26	168.80
240-240-15-000	26	168.80	240-240-16-000	26	168.80	240-240-17-000	26	168.80
240-240-18-000	26	168.80	240-240-19-000	26	168.80	240-240-20-000	26	168.80
240-240-22-000	26	168.80	240-240-23-000	26	168.80	240-240-24-000	26	168.80
240-240-25-000	26	168.80	240-240-28-000	26	168.80	240-240-29-000	26	168.80
240-240-30-000	26	168.80	240-240-31-000	26	168.80	240-240-32-000	26	168.80
240-240-33-000	26	168.80	240-240-34-000	26	168.80	240-240-35-000	26	168.80
240-240-36-000	26	168.80	240-240-37-000	26	168.80	240-240-38-000	26	168.80
240-240-39-000	26	168.80	240-240-40-000	26	168.80	240-240-41-000	26	168.80
240-240-42-000	26	168.80	240-240-43-000	26	168.80	240-240-44-000	26	168.80
240-240-45-000	26	168.80	240-240-46-000	26	168.80	240-240-47-000	26	168.80
240-240-48-000	26	168.80	240-240-50-000	26	168.80	240-240-51-000	26	168.80
240-240-52-000	26	168.80	240-240-53-000	26	168.80	240-240-54-000	26	168.80
240-240-55-000	26	168.80	240-240-56-000	26	168.80	240-240-57-000	26	168.80
240-240-58-000	26	168.80	240-240-59-000	26	168.80	240-250-01-000	14	131.16
240-250-02-000	14	131.16	240-250-03-000	14	131.16	240-250-04-000	14	131.16
240-250-05-000	14	131.16	240-250-06-000	14	131.16	240-250-07-000	14	131.16
240-250-08-000	14	131.16	240-250-09-000	14	131.16	240-250-10-000	14	131.16
240-250-11-000	14	131.16	240-250-12-000	14	131.16	240-250-13-000	14	131.16
240-250-14-000	14	131.16	240-250-15-000	14	131.16	240-250-16-000	14	131.16
240-250-17-000	14	131.16	240-250-18-000	14	131.16	240-250-19-000	14	131.16
240-250-20-000	14	131.16	240-250-21-000	14	131.16	240-250-22-000	14	131.16
240-250-23-000	14	131.16	240-250-24-000	14	131.16	240-250-25-000	14	131.16
240-250-26-000	14	131.16	240-250-27-000	14	131.16	240-250-28-000	14	131.16
240-250-29-000	14	131.16	240-250-30-000	14	131.16	240-250-31-000	14	131.16
240-250-32-000	14	131.16	240-250-33-000	14	131.16	240-250-34-000	14	131.16
240-250-35-000	14	131.16	240-250-36-000	14	131.16	240-250-37-000	14	131.16



# Tracy Consolidated Landscape Maintenance District Assessment Roll-Fiscal Year 2011/2012

<u>APN</u>	<u>NewZone</u>	<u>Charge</u>	<u>APN</u>	<u>NewZone</u>	<u>Charge</u>	<u>APN</u>	<u>NewZone</u>	<u>Charge</u>
240-250-38-000	14	131.16	240-250-39-000	14	131.16	240-250-40-000	14	131.16
240-250-41-000	14	131.16	240-250-42-000	14	131.16	240-250-43-000	14	131.16
240-250-47-000	14	131.16	240-250-49-000	14	131.16	240-250-50-000	14	131.16
240-250-51-000	14	131.16	240-250-52-000	14	131.16	240-250-53-000	14	131.16
240-250-54-000	14	131.16	240-250-55-000	14	131.16	240-250-56-000	14	131.16
240-250-59-000	14	131.16	240-250-60-000	14	131.16	240-250-61-000	14	131.16
240-250-62-000	14	131.16	240-250-63-000	14	131.16	240-250-64-000	14	131.16
240-250-65-000	14	131.16	240-250-66-000	14	131.16	240-250-68-000	14	131.16
240-250-69-000	14	131.16	240-250-70-000	14	131.16	240-250-72-000	14	131.16
240-250-73-000	14	131.16	240-250-74-000	14	131.16	240-250-75-000	14	131.16
240-250-76-000	14	131.16	240-250-78-000	14	131.16	240-250-79-000	14	131.16
240-250-80-000	14	131.16	240-250-81-000	14	131.16	240-250-82-000	14	131.16
240-250-83-000	14	131.16	240-250-84-000	14	131.16	240-250-85-000	14	131.16
240-250-86-000	14	131.16	240-280-01-000	14	131.16	240-280-02-000	14	131.16
240-280-03-000	14	131.16	240-280-06-000	14	131.16	240-280-07-000	14	131.16
240-280-08-000	14	131.16	240-280-09-000	14	131.16	240-280-10-000	14	131.16
240-280-11-000	14	131.16	240-280-13-000	14	131.16	240-280-14-000	14	131.16
240-280-15-000	14	131.16	240-280-16-000	14	131.16	240-280-17-000	14	131.16
240-280-18-000	14	131.16	240-280-19-000	14	131.16	240-280-20-000	14	131.16
240-280-21-000	14	131.16	240-280-22-000	14	131.16	240-280-23-000	14	131.16
240-280-24-000	14	131.16	240-280-25-000	14	131.16	240-280-26-000	14	131.16
240-280-27-000	14	131.16	240-280-28-000	14	131.16	240-280-29-000	14	131.16
240-280-30-000	14	131.16	240-280-31-000	14	131.16	240-280-32-000	14	131.16
240-280-33-000	14	131.16	240-280-34-000	14	131.16	240-280-35-000	14	131.16
240-280-36-000	14	131.16	240-280-37-000	14	131.16	240-280-38-000	14	131.16
240-280-39-000	14	131.16	240-280-40-000	14	131.16	240-280-41-000	14	131.16
240-280-42-000	14	131.16	240-280-43-000	14	131.16	240-280-44-000	14	131.16
240-280-45-000	14	131.16	240-280-47-000	14	131.16	240-280-48-000	14	131.16
240-280-49-000	14	131.16	240-280-50-000	14	131.16	240-280-51-000	14	131.16
240-340-01-000	26	168.80	240-340-02-000	26	168.80	240-340-03-000	26	168.80
240-340-04-000	26	168.80	240-340-05-000	26	168.80	240-340-06-000	26	168.80
240-340-07-000	26	168.80	240-340-08-000	26	168.80	240-340-09-000	26	168.80
240-340-10-000	26	168.80	240-340-11-000	26	168.80	240-340-12-000	26	168.80
240-340-13-000	26	168.80	240-340-14-000	26	168.80	240-340-15-000	26	168.80
240-340-17-000	26	168.80	240-340-18-000	26	168.80	240-340-19-000	26	168.80
240-340-20-000	26	168.80	240-340-21-000	26	168.80	240-340-22-000	26	168.80
240-340-23-000	26	168.80	240-340-24-000	26	168.80	240-340-25-000	26	168.80
240-340-26-000	26	168.80	240-350-01-000	26	168.80	240-350-02-000	26	168.80
240-350-03-000	26	168.80	240-350-04-000	26	168.80	240-350-05-000	26	168.80
240-350-06-000	26	168.80	240-350-07-000	26	168.80	240-350-08-000	26	168.80
240-350-09-000	26	168.80	240-350-10-000	26	168.80	240-350-11-000	26	168.80
240-350-12-000	26	168.80	240-350-13-000	26	168.80	240-350-14-000	26	168.80
240-350-15-000	26	168.80	240-350-16-000	26	168.80	240-350-17-000	26	168.80
240-350-18-000	26	168.80	240-350-19-000	26	168.80	240-350-20-000	26	168.80
240-350-21-000	26	168.80	240-350-22-000	26	168.80	240-350-23-000	26	168.80
240-350-24-000	26	168.80	240-350-25-000	26	168.80	240-350-26-000	26	168.80
240-350-27-000	26	168.80	240-350-28-000	26	168.80	240-350-29-000	26	168.80
240-350-30-000	26	168.80	240-350-31-000	26	168.80	240-350-32-000	26	168.80
240-350-33-000	26	168.80	240-350-34-000	26	168.80	240-350-35-000	26	168.80
240-350-36-000	26	168.80	240-350-37-000	26	168.80	240-350-38-000	26	168.80
240-350-39-000	26	168.80	240-350-40-000	26	168.80	240-350-41-000	26	168.80

# Tracy Consolidated Landscape Maintenance District Assessment Roll-Fiscal Year 2011/2012

<u>APN</u>	<u>NewZone</u>	<u>Charge</u>	<u>APN</u>	<u>NewZone</u>	<u>Charge</u>	<u>APN</u>	<u>NewZone</u>	<u>Charge</u>
240-350-42-000	26	168.80	240-350-43-000	26	168.80	240-350-44-000	26	168.80
240-350-45-000	26	168.80	240-350-46-000	26	168.80	240-350-47-000	26	168.80
240-350-48-000	26	168.80	240-350-49-000	26	168.80	240-350-50-000	26	168.80
240-350-51-000	26	168.80	240-350-52-000	26	168.80	240-350-53-000	26	168.80
240-350-54-000	26	168.80	240-350-55-000	26	168.80	240-360-01-000	26	168.80
240-360-02-000	26	168.80	240-360-03-000	26	168.80	240-360-04-000	26	168.80
240-360-05-000	26	168.80	240-360-06-000	26	168.80	240-360-07-000	26	168.80
240-360-08-000	26	168.80	240-360-09-000	26	168.80	240-360-10-000	26	168.80
240-360-11-000	26	168.80	240-360-12-000	26	168.80	240-360-13-000	26	168.80
240-360-14-000	26	168.80	240-360-15-000	26	168.80	240-360-16-000	26	168.80
240-360-17-000	26	168.80	240-360-18-000	26	168.80	240-360-19-000	26	168.80
240-360-20-000	26	168.80	240-360-21-000	26	168.80	240-360-22-000	26	168.80
240-360-23-000	26	168.80	240-360-24-000	26	168.80	240-360-25-000	26	168.80
240-360-26-000	26	168.80	240-360-27-000	26	168.80	240-360-28-000	26	168.80
240-360-29-000	26	168.80	240-360-30-000	26	168.80	240-360-31-000	26	168.80
240-360-32-000	26	168.80	240-360-33-000	26	168.80	240-360-34-000	26	168.80
240-360-35-000	26	168.80	240-360-36-000	26	168.80	240-360-37-000	26	168.80
240-360-38-000	26	168.80	240-360-39-000	26	168.80	240-360-40-000	26	168.80
240-360-41-000	26	168.80	240-360-42-000	26	168.80	240-360-43-000	26	168.80
240-370-01-000	26	168.80	240-370-02-000	26	168.80	240-370-03-000	26	168.80
240-370-04-000	26	168.80	240-370-05-000	26	168.80	240-370-06-000	26	168.80
240-370-07-000	26	168.80	240-370-08-000	26	168.80	240-370-09-000	26	168.80
240-370-10-000	26	168.80	240-370-11-000	26	168.80	240-370-12-000	26	168.80
240-370-13-000	26	168.80	240-370-14-000	26	168.80	240-370-15-000	26	168.80
240-370-16-000	26	168.80	240-370-17-000	26	168.80	240-370-18-000	26	168.80
240-370-19-000	26	168.80	240-370-20-000	26	168.80	240-370-21-000	26	168.80
240-370-22-000	26	168.80	240-370-23-000	26	168.80	240-380-01-000	26	168.80
240-380-02-000	26	168.80	240-380-03-000	26	168.80	240-380-04-000	26	168.80
240-380-05-000	26	168.80	240-380-06-000	26	168.80	240-380-07-000	26	168.80
240-380-08-000	26	168.80	240-380-09-000	26	168.80	240-380-10-000	26	168.80
240-380-11-000	26	168.80	240-380-12-000	26	168.80	240-380-13-000	26	168.80
240-380-14-000	26	168.80	240-380-15-000	26	168.80	240-380-16-000	26	168.80
240-380-17-000	26	168.80	240-380-18-000	26	168.80	240-380-19-000	26	168.80
240-380-20-000	26	168.80	240-380-21-000	26	168.80	240-380-22-000	26	168.80
240-380-23-000	26	168.80	240-380-24-000	26	168.80	240-380-25-000	26	168.80
240-380-26-000	26	168.80	240-380-27-000	26	168.80	240-380-28-000	26	168.80
240-380-29-000	26	168.80	240-380-30-000	26	168.80	240-380-31-000	26	168.80
240-380-32-000	26	168.80	240-380-33-000	26	168.80	240-380-34-000	26	168.80
240-380-35-000	26	168.80	240-380-36-000	26	168.80	240-380-37-000	26	168.80
240-380-38-000	26	168.80	240-380-39-000	26	168.80	240-380-40-000	26	168.80
240-380-41-000	26	168.80	240-380-42-000	26	168.80	240-380-43-000	26	168.80
240-380-44-000	26	168.80	240-380-45-000	26	168.80	240-380-46-000	26	168.80
240-380-47-000	26	168.80	240-380-48-000	26	168.80	240-380-49-000	26	168.80
240-380-50-000	26	168.80	240-380-51-000	26	168.80	240-380-52-000	26	168.80
240-380-53-000	26	168.80	240-380-54-000	26	168.80	240-380-55-000	26	168.80
240-380-56-000	26	168.80	240-380-57-000	26	168.80	240-380-58-000	26	168.80
240-380-59-000	26	168.80	240-380-60-000	26	168.80	240-380-61-000	26	168.80
240-380-62-000	26	168.80	240-380-63-000	26	168.80	240-390-01-000	26	168.80
240-390-02-000	26	168.80	240-390-03-000	26	168.80	240-390-04-000	26	168.80
240-390-05-000	26	168.80	240-390-06-000	26	168.80	240-390-07-000	26	168.80
240-390-08-000	26	168.80	240-390-09-000	26	168.80	240-390-10-000	26	168.80

# Tracy Consolidated Landscape Maintenance District Assessment Roll-Fiscal Year 2011/2012

<u>APN</u>	<u>NewZone</u>	<u>Charge</u>	<u>APN</u>	<u>NewZone</u>	<u>Charge</u>	<u>APN</u>	<u>NewZone</u>	<u>Charge</u>
240-390-11-000	26	168.80	240-390-12-000	26	168.80	240-390-13-000	26	168.80
240-390-14-000	26	168.80	240-390-15-000	26	168.80	240-390-16-000	26	168.80
240-390-18-000	26	168.80	240-390-19-000	26	168.80	240-390-20-000	26	168.80
240-390-21-000	26	168.80	240-390-22-000	26	168.80	240-390-23-000	26	168.80
240-390-24-000	26	168.80	240-390-25-000	26	168.80	240-390-26-000	26	168.80
240-390-27-000	26	168.80	240-390-28-000	26	168.80	240-390-29-000	26	168.80
240-390-30-000	26	168.80	240-390-31-000	26	168.80	240-390-32-000	26	168.80
240-400-01-000	28	98.46	240-400-02-000	28	98.46	240-400-03-000	28	98.46
240-400-04-000	28	98.46	240-400-05-000	28	98.46	240-400-06-000	28	98.46
240-400-07-000	28	98.46	240-400-08-000	28	98.46	240-400-09-000	28	98.46
240-400-10-000	28	98.46	240-400-11-000	28	98.46	240-400-12-000	28	98.46
240-400-13-000	28	98.46	240-400-14-000	28	98.46	240-400-15-000	28	98.46
240-400-16-000	28	98.46	240-400-17-000	28	98.46	240-400-18-000	28	98.46
240-400-19-000	28	98.46	240-400-20-000	28	98.46	240-400-21-000	28	98.46
240-400-22-000	28	98.46	240-400-23-000	28	98.46	240-400-24-000	28	98.46
240-400-25-000	28	98.46	240-400-26-000	28	98.46	240-400-27-000	28	98.46
240-400-29-000	28	98.46	240-400-30-000	28	98.46	240-400-31-000	28	98.46
240-400-32-000	28	98.46	240-410-01-000	28	98.46	240-410-02-000	28	98.46
240-410-03-000	28	98.46	240-410-04-000	28	98.46	240-410-05-000	28	98.46
240-410-06-000	28	98.46	240-410-07-000	28	98.46	240-410-08-000	28	98.46
240-410-09-000	28	98.46	240-410-10-000	28	98.46	240-410-11-000	28	98.46
240-410-12-000	28	98.46	240-410-13-000	28	98.46	240-410-14-000	28	98.46
240-410-17-000	28	98.46	240-410-18-000	28	98.46	240-410-19-000	28	98.46
240-410-20-000	28	98.46	240-410-21-000	28	98.46	240-410-22-000	28	98.46
240-410-23-000	28	98.46	240-410-24-000	28	98.46	240-410-25-000	28	98.46
240-410-26-000	28	98.46	240-410-27-000	28	98.46	240-410-28-000	28	98.46
240-410-29-000	28	98.46	240-410-30-000	28	98.46	240-410-31-000	28	98.46
240-410-32-000	28	98.46	240-410-33-000	28	98.46	240-410-34-000	28	98.46
240-410-35-000	28	98.46	240-410-36-000	28	98.46	240-410-37-000	28	98.46
240-410-38-000	28	98.46	240-410-39-000	28	98.46	240-410-40-000	28	98.46
240-410-41-000	28	98.46	240-410-42-000	28	98.46	240-410-43-000	28	98.46
240-410-44-000	28	98.46	240-410-45-000	28	98.46	240-410-46-000	28	98.46
240-410-47-000	28	98.46	240-410-48-000	28	98.46	240-410-49-000	28	98.46
240-410-50-000	28	98.46	240-410-51-000	28	98.46	240-410-52-000	28	98.46
240-420-01-000	28	98.46	240-420-02-000	28	98.46	240-420-03-000	28	98.46
240-420-04-000	28	98.46	240-420-05-000	28	98.46	240-420-06-000	28	98.46
240-420-07-000	28	98.46	240-420-08-000	28	98.46	240-420-09-000	28	98.46
240-420-10-000	28	98.46	240-420-11-000	28	98.46	240-420-12-000	28	98.46
240-420-13-000	28	98.46	240-420-14-000	28	98.46	240-420-15-000	28	98.46
240-420-16-000	28	98.46	240-420-17-000	28	98.46	240-420-18-000	28	98.46
240-420-19-000	28	98.46	240-420-20-000	28	98.46	240-420-21-000	28	98.46
240-420-22-000	28	98.46	240-420-23-000	28	98.46	240-420-24-000	28	98.46
240-420-25-000	28	98.46	240-420-26-000	28	98.46	240-420-27-000	28	98.46
240-420-28-000	28	98.46	240-420-31-000	28	98.46	240-420-32-000	28	98.46
240-420-33-000	28	98.46	240-420-34-000	28	98.46	240-420-35-000	28	98.46
240-420-36-000	28	98.46	240-420-37-000	28	98.46	240-420-38-000	28	98.46
240-420-39-000	28	98.46	240-420-40-000	28	98.46	240-420-41-000	28	98.46
240-420-42-000	28	98.46	240-420-43-000	28	98.46	240-420-44-000	28	98.46
240-420-45-000	28	98.46	240-420-46-000	28	98.46	240-420-47-000	28	98.46
240-420-48-000	28	98.46	240-430-01-000	28	98.46	240-430-02-000	28	98.46
240-430-03-000	28	98.46	240-430-04-000	28	98.46	240-430-05-000	28	98.46

# Tracy Consolidated Landscape Maintenance District Assessment Roll-Fiscal Year 2011/2012

<u>APN</u>	<u>NewZone</u>	<u>Charge</u>	<u>APN</u>	<u>NewZone</u>	<u>Charge</u>	<u>APN</u>	<u>NewZone</u>	<u>Charge</u>
240-430-06-000	28	98.46	240-430-07-000	28	98.46	240-430-08-000	28	98.46
240-430-09-000	28	98.46	240-430-10-000	28	98.46	240-430-14-000	28	98.46
240-430-15-000	28	98.46	240-430-16-000	28	98.46	240-430-17-000	28	98.46
240-430-18-000	28	98.46	240-430-19-000	28	98.46	240-430-20-000	28	98.46
240-430-21-000	28	98.46	240-430-22-000	28	98.46	240-430-23-000	28	98.46
240-430-24-000	28	98.46	240-430-25-000	28	98.46	240-430-26-000	28	98.46
240-430-27-000	28	98.46	240-430-28-000	28	98.46	240-430-29-000	28	98.46
240-430-30-000	28	98.46	240-430-31-000	28	98.46	240-430-32-000	28	98.46
240-430-33-000	28	98.46	240-430-34-000	28	98.46	240-430-35-000	28	98.46
240-430-36-000	28	98.46	240-430-37-000	28	98.46	240-430-38-000	28	98.46
240-430-39-000	28	98.46	240-430-40-000	28	98.46	240-430-41-000	28	98.46
240-430-42-000	28	98.46	240-430-43-000	28	98.46	240-430-44-000	28	98.46
240-430-45-000	28	98.46	240-430-46-000	28	98.46	240-430-47-000	28	98.46
240-430-48-000	28	98.46	240-430-49-000	28	98.46	240-430-50-000	28	98.46
240-430-51-000	28	98.46	240-430-52-000	28	98.46	240-430-53-000	28	98.46
240-430-54-000	28	98.46	240-430-55-000	28	98.46	240-430-56-000	28	98.46
240-430-57-000	28	98.46	240-430-58-000	28	98.46	240-430-59-000	28	98.46
240-430-60-000	28	98.46	240-430-61-000	28	98.46	240-430-62-000	28	98.46
240-430-63-000	28	98.46	240-430-64-000	28	98.46	240-430-65-000	28	98.46
240-430-66-000	28	98.46	240-430-67-000	28	98.46	240-430-68-000	28	98.46
240-430-69-000	28	98.46	240-430-70-000	28	98.46	240-430-71-000	28	98.46
240-430-72-000	28	98.46	240-430-73-000	28	98.46	240-430-74-000	28	98.46
240-430-75-000	28	98.46	240-430-76-000	28	98.46	240-430-77-000	28	98.46
240-430-78-000	28	98.46	240-430-79-000	28	98.46	240-430-80-000	28	98.46
240-430-81-000	28	98.46	240-430-82-000	28	98.46	240-430-83-000	28	98.46
240-430-84-000	28	98.46	240-430-85-000	28	98.46	240-430-86-000	28	98.46
240-430-87-000	28	98.46	240-440-01-000	28	98.46	240-440-02-000	28	98.46
240-440-03-000	28	98.46	240-440-04-000	28	98.46	240-440-05-000	28	98.46
240-440-06-000	28	98.46	240-440-07-000	28	98.46	240-440-08-000	28	98.46
240-440-09-000	28	98.46	240-440-10-000	28	98.46	240-440-11-000	28	98.46
240-440-12-000	28	98.46	240-440-13-000	28	98.46	240-440-14-000	28	98.46
240-440-15-000	28	98.46	240-440-16-000	28	98.46	240-440-17-000	28	98.46
240-440-18-000	28	98.46	240-440-19-000	28	98.46	240-440-20-000	28	98.46
240-440-21-000	28	98.46	240-440-22-000	28	98.46	240-440-23-000	28	98.46
240-440-24-000	28	98.46	240-440-25-000	28	98.46	240-440-26-000	28	98.46
240-440-27-000	28	98.46	240-440-28-000	28	98.46	240-440-29-000	28	98.46
240-440-30-000	28	98.46	240-440-31-000	28	98.46	240-440-32-000	28	98.46
240-440-33-000	28	98.46	240-440-38-000	28	98.46	240-440-39-000	28	98.46
240-440-40-000	28	98.46	240-440-41-000	28	98.46	240-440-42-000	28	98.46
240-440-43-000	28	98.46	240-440-44-000	28	98.46	240-440-45-000	28	98.46
240-440-46-000	28	98.46	240-440-47-000	28	98.46	240-440-48-000	28	98.46
240-440-49-000	28	98.46	240-440-50-000	28	98.46	240-440-51-000	28	98.46
240-440-52-000	28	98.46	240-440-53-000	28	98.46	240-440-54-000	28	98.46
240-440-55-000	28	98.46	240-440-56-000	28	98.46	240-440-57-000	28	98.46
240-440-58-000	28	98.46	240-440-59-000	28	98.46	240-440-60-000	28	98.46
240-440-61-000	28	98.46	240-440-62-000	28	98.46	240-440-63-000	28	98.46
240-440-64-000	28	98.46	240-450-01-000	28	98.46	240-450-02-000	28	98.46
240-450-03-000	28	98.46	240-450-04-000	28	98.46	240-450-05-000	28	98.46
240-450-06-000	28	98.46	240-450-07-000	28	98.46	240-450-08-000	28	98.46
240-450-09-000	28	98.46	240-450-10-000	28	98.46	240-450-11-000	28	98.46
240-450-12-000	28	98.46	240-450-13-000	28	98.46	240-450-14-000	28	98.46

# Tracy Consolidated Landscape Maintenance District Assessment Roll-Fiscal Year 2011/2012

<u>APN</u>	<u>NewZone</u>	<u>Charge</u>	<u>APN</u>	<u>NewZone</u>	<u>Charge</u>	<u>APN</u>	<u>NewZone</u>	<u>Charge</u>
240-450-15-000	28	98.46	240-450-16-000	28	98.46	240-450-17-000	28	98.46
240-450-18-000	28	98.46	240-450-19-000	28	98.46	240-450-20-000	28	98.46
240-450-21-000	28	98.46	240-450-22-000	28	98.46	240-450-23-000	28	98.46
240-450-24-000	28	98.46	240-450-25-000	28	98.46	240-450-26-000	28	98.46
240-450-27-000	28	98.46	240-450-28-000	28	98.46	240-450-29-000	28	98.46
240-450-30-000	28	98.46	240-450-31-000	28	98.46	240-450-32-000	28	98.46
240-450-33-000	28	98.46	240-450-34-000	28	98.46	240-450-38-000	28	98.46
240-450-39-000	28	98.46	240-450-40-000	28	98.46	240-450-41-000	28	98.46
240-450-42-000	28	98.46	240-450-43-000	28	98.46	240-450-44-000	28	98.46
240-450-45-000	28	98.46	240-450-46-000	28	98.46	240-450-47-000	28	98.46
240-450-48-000	28	98.46	240-450-49-000	28	98.46	240-450-50-000	28	98.46
240-450-51-000	28	98.46	240-450-52-000	28	98.46	240-450-53-000	28	98.46
240-450-54-000	28	98.46	240-450-55-000	28	98.46	240-450-56-000	28	98.46
240-450-57-000	28	98.46	240-450-58-000	28	98.46	240-450-59-000	28	98.46
240-450-60-000	28	98.46	240-450-61-000	28	98.46	240-450-62-000	28	98.46
240-450-63-000	28	98.46	240-450-64-000	28	98.46	240-450-65-000	28	98.46
240-450-66-000	28	98.46	240-450-67-000	28	98.46	240-450-68-000	28	98.46
240-450-69-000	28	98.46	240-450-70-000	28	98.46	240-450-71-000	28	98.46
240-450-72-000	28	98.46	240-450-73-000	28	98.46	240-450-74-000	28	98.46
240-450-75-000	28	98.46	240-450-76-000	28	98.46	240-450-77-000	28	98.46
240-450-78-000	28	98.46	240-450-79-000	28	98.46	240-450-80-000	28	98.46
240-460-01-000	28	98.46	240-460-02-000	28	98.46	240-460-03-000	28	98.46
240-460-04-000	28	98.46	240-460-05-000	28	98.46	240-460-06-000	28	98.46
240-460-07-000	28	98.46	240-460-08-000	28	98.46	240-460-09-000	28	98.46
240-460-10-000	28	98.46	240-460-11-000	28	98.46	240-460-12-000	28	98.46
240-460-13-000	28	98.46	240-460-14-000	28	98.46	240-460-15-000	28	98.46
240-460-16-000	28	98.46	240-460-17-000	28	98.46	240-460-18-000	28	98.46
240-460-19-000	28	98.46	240-460-20-000	28	98.46	240-460-21-000	28	98.46
240-460-24-000	28	98.46	240-460-25-000	28	98.46	240-460-26-000	28	98.46
240-460-27-000	28	98.46	240-460-28-000	28	98.46	240-460-29-000	28	98.46
240-460-30-000	28	98.46	240-460-31-000	28	98.46	240-460-32-000	28	98.46
240-460-33-000	28	98.46	240-460-34-000	28	98.46	240-460-35-000	28	98.46
240-460-36-000	28	98.46	240-460-37-000	28	98.46	240-460-38-000	28	98.46
240-460-39-000	28	98.46	240-460-40-000	28	98.46	240-460-41-000	28	98.46
240-460-42-000	28	98.46	240-460-43-000	28	98.46	240-460-44-000	28	98.46
240-460-45-000	28	98.46	240-460-46-000	28	98.46	240-460-47-000	28	98.46
240-460-48-000	28	98.46	240-460-49-000	28	98.46	240-460-50-000	28	98.46
240-460-51-000	28	98.46	240-460-52-000	28	98.46	240-460-53-000	28	98.46
240-460-54-000	28	98.46	240-460-55-000	28	98.46	240-460-56-000	28	98.46
240-460-57-000	28	98.46	240-460-58-000	28	98.46	240-460-59-000	28	98.46
240-460-60-000	28	98.46	240-460-61-000	28	98.46	240-460-62-000	28	98.46
240-460-63-000	28	98.46	240-460-64-000	28	98.46	240-460-65-000	28	98.46
240-460-66-000	28	98.46	240-470-01-000	28	98.46	240-470-02-000	28	98.46
240-470-03-000	28	98.46	240-470-04-000	28	98.46	240-470-05-000	28	98.46
240-470-06-000	28	98.46	240-470-07-000	28	98.46	240-470-08-000	28	98.46
240-470-09-000	28	98.46	240-470-10-000	28	98.46	240-470-11-000	28	98.46
240-470-12-000	28	98.46	240-470-13-000	28	98.46	240-470-14-000	28	98.46
240-470-15-000	28	98.46	240-470-16-000	28	98.46	240-470-17-000	28	98.46
240-470-18-000	28	98.46	240-470-19-000	28	98.46	240-470-20-000	28	98.46
240-470-21-000	28	98.46	240-470-22-000	28	98.46	240-470-23-000	28	98.46
240-470-24-000	28	98.46	240-470-25-000	28	98.46	240-470-26-000	28	98.46

# Tracy Consolidated Landscape Maintenance District Assessment Roll-Fiscal Year 2011/2012

<u>APN</u>	<u>NewZone</u>	<u>Charge</u>	<u>APN</u>	<u>NewZone</u>	<u>Charge</u>	<u>APN</u>	<u>NewZone</u>	<u>Charge</u>
240-470-27-000	28	98.46	240-470-28-000	28	98.46	240-470-29-000	28	98.46
240-470-30-000	28	98.46	240-470-31-000	28	98.46	240-470-32-000	28	98.46
240-470-33-000	28	98.46	240-470-34-000	28	98.46	240-470-35-000	28	98.46
240-470-36-000	28	98.46	240-470-37-000	28	98.46	240-470-38-000	28	98.46
240-470-39-000	28	98.46	240-480-01-000	26	168.80	240-480-02-000	26	168.80
240-480-03-000	26	168.80	240-480-04-000	26	168.80	240-480-05-000	26	168.80
240-480-06-000	26	168.80	240-480-07-000	26	168.80	240-480-08-000	26	168.80
240-480-09-000	26	168.80	240-480-10-000	26	168.80	240-480-11-000	26	168.80
240-480-12-000	26	168.80	240-480-13-000	26	168.80	240-480-14-000	26	168.80
240-480-15-000	26	168.80	240-480-16-000	26	168.80	240-480-17-000	26	168.80
240-480-18-000	26	168.80	240-480-19-000	26	168.80	240-480-20-000	26	168.80
240-480-21-000	26	168.80	240-480-22-000	26	168.80	240-480-23-000	26	168.80
240-480-25-000	26	168.80	240-480-26-000	26	168.80	240-480-27-000	26	168.80
240-480-28-000	26	168.80	240-480-29-000	26	168.80	240-480-30-000	26	168.80
240-480-31-000	26	168.80	240-480-32-000	26	168.80	240-480-33-000	26	168.80
240-480-34-000	26	168.80	240-480-35-000	26	168.80	240-490-01-000	14	131.16
240-490-02-000	14	131.16	240-490-03-000	14	131.16	240-490-04-000	14	131.16
240-490-05-000	14	131.16	240-490-06-000	14	131.16	240-490-07-000	14	131.16
240-490-08-000	14	131.16	240-490-09-000	14	131.16	240-490-10-000	14	131.16
240-490-11-000	14	131.16	240-490-12-000	14	131.16	240-490-13-000	14	131.16
240-490-14-000	14	131.16	240-490-15-000	14	131.16	240-490-16-000	14	131.16
240-490-17-000	14	131.16	240-490-18-000	14	131.16	240-490-41-000	14	131.16
240-490-42-000	14	131.16	240-490-43-000	14	131.16	240-490-44-000	14	131.16
240-490-45-000	14	131.16	240-490-46-000	14	131.16	240-490-47-000	14	131.16
240-490-48-000	14	131.16	240-490-49-000	14	131.16	240-490-50-000	14	131.16
240-490-51-000	14	131.16	240-490-52-000	14	131.16	240-490-53-000	14	131.16
240-490-54-000	14	131.16	240-490-55-000	14	131.16	240-490-56-000	14	131.16
240-490-57-000	14	131.16	240-490-58-000	14	131.16	240-490-59-000	14	131.16
240-490-60-000	14	131.16	240-490-61-000	14	131.16	240-490-62-000	14	131.16
240-490-63-000	14	131.16	240-490-64-000	14	131.16	240-490-65-000	14	131.16
240-490-66-000	14	131.16	240-490-67-000	14	131.16	240-490-68-000	14	131.16
240-490-69-000	14	131.16	240-490-70-000	14	131.16	240-490-71-000	14	131.16
240-490-72-000	14	131.16	240-490-73-000	14	131.16	240-490-74-000	14	131.16
240-490-75-000	14	131.16	240-510-01-000	26	168.80	240-510-02-000	26	168.80
240-510-03-000	26	168.80	240-510-04-000	26	168.80	240-510-05-000	26	168.80
240-510-06-000	26	168.80	240-510-07-000	26	168.80	240-510-08-000	26	168.80
240-510-09-000	26	168.80	240-510-10-000	26	168.80	240-510-11-000	26	168.80
240-510-12-000	26	168.80	240-510-13-000	26	168.80	240-510-14-000	26	168.80
240-510-17-000	26	168.80	240-510-18-000	26	168.80	240-510-19-000	26	168.80
240-510-20-000	26	168.80	240-510-21-000	26	168.80	240-510-22-000	26	168.80
240-510-23-000	26	168.80	240-510-24-000	26	168.80	240-510-25-000	26	168.80
240-510-26-000	26	168.80	240-510-27-000	26	168.80	240-510-28-000	26	168.80
240-510-29-000	26	168.80	240-510-30-000	26	168.80	240-510-31-000	26	168.80
240-510-32-000	26	168.80	240-510-33-000	26	168.80	240-510-34-000	26	168.80
240-510-35-000	26	168.80	240-510-36-000	26	168.80	240-520-01-000	26	168.80
240-520-02-000	26	168.80	240-520-03-000	26	168.80	240-520-04-000	26	168.80
240-520-05-000	26	168.80	240-520-06-000	26	168.80	240-520-07-000	26	168.80
240-520-08-000	26	168.80	240-520-09-000	26	168.80	240-520-10-000	26	168.80
240-520-11-000	26	168.80	240-520-12-000	26	168.80	240-520-13-000	26	168.80
240-520-14-000	26	168.80	240-520-15-000	26	168.80	240-520-16-000	26	168.80
240-520-17-000	26	168.80	240-520-18-000	26	168.80	240-520-19-000	26	168.80

## Tracy Consolidated Landscape Maintenance District Assessment Roll-Fiscal Year 2011/2012

<u>APN</u>	<u>NewZone</u>	<u>Charge</u>	<u>APN</u>	<u>NewZone</u>	<u>Charge</u>	<u>APN</u>	<u>NewZone</u>	<u>Charge</u>
240-520-20-000	26	168.80	240-520-21-000	26	168.80	240-520-22-000	26	168.80
240-520-23-000	26	168.80	240-520-24-000	26	168.80	240-520-25-000	26	168.80
240-520-26-000	26	168.80	240-520-27-000	26	168.80	240-520-28-000	26	168.80
240-520-29-000	26	168.80	240-520-30-000	26	168.80	240-520-31-000	26	168.80
240-520-32-000	26	168.80	240-520-33-000	26	168.80	240-520-34-000	26	168.80
240-520-35-000	26	168.80	240-520-36-000	26	168.80	240-520-37-000	26	168.80
240-520-38-000	26	168.80	240-520-39-000	26	168.80	240-520-40-000	26	168.80
240-520-41-000	26	168.80	240-520-42-000	26	168.80	240-520-43-000	26	168.80
240-520-44-000	26	3,166.68	240-530-01-000	26	168.80	240-530-02-000	26	168.80
240-530-03-000	26	168.80	240-530-04-000	26	168.80	240-530-05-000	26	168.80
240-530-06-000	26	168.80	240-530-07-000	26	168.80	240-530-08-000	26	168.80
240-530-09-000	26	168.80	240-530-10-000	26	168.80	240-530-11-000	26	168.80
240-530-12-000	26	168.80	240-530-13-000	26	168.80	240-530-14-000	26	168.80
240-530-15-000	26	168.80	240-530-16-000	26	168.80	240-530-17-000	26	168.80
240-530-18-000	26	168.80	240-530-19-000	26	168.80	240-530-20-000	26	168.80
240-530-21-000	26	168.80	240-530-24-000	26	168.80	240-530-27-000	26	168.80
240-530-28-000	26	168.80	240-530-29-000	26	168.80	240-530-30-000	26	168.80
240-530-31-000	26	168.80	240-530-32-000	26	168.80	240-530-33-000	26	168.80
240-530-34-000	26	168.80	240-530-35-000	26	168.80	240-530-36-000	26	168.80
240-530-37-000	26	168.80	240-530-38-000	26	168.80	240-530-39-000	26	168.80
240-530-40-000	26	168.80	240-530-41-000	26	168.80	240-530-42-000	26	168.80
240-530-43-000	26	168.80	240-530-44-000	26	168.80	240-530-45-000	26	168.80
240-530-46-000	26	168.80	240-530-47-000	26	168.80	240-530-48-000	26	168.80
240-530-49-000	26	168.80	240-530-50-000	26	168.80	240-530-51-000	26	168.80
240-530-52-000	26	168.80	240-530-53-000	26	168.80	240-530-54-000	26	168.80
240-530-55-000	26	168.80	240-530-56-000	26	168.80	240-530-57-000	26	168.80
240-530-58-000	26	168.80	240-530-59-000	26	168.80	240-530-60-000	26	168.80
240-530-61-000	26	168.80	240-530-62-000	26	168.80	240-530-63-000	26	168.80
240-540-01-000	26	168.80	240-540-02-000	26	168.80	240-540-03-000	26	168.80
240-540-04-000	26	168.80	240-540-05-000	26	168.80	240-540-06-000	26	168.80
240-540-07-000	26	168.80	240-540-08-000	26	168.80	240-540-09-000	26	168.80
240-540-10-000	26	168.80	240-540-11-000	26	168.80	240-540-12-000	26	168.80
240-540-13-000	26	168.80	240-540-14-000	26	168.80	240-540-15-000	26	168.80
240-540-16-000	26	168.80	240-540-17-000	26	168.80	240-540-18-000	26	168.80
240-540-19-000	26	168.80	240-540-20-000	26	168.80	240-540-21-000	26	168.80
240-540-22-000	26	168.80	240-540-23-000	26	168.80	240-540-24-000	26	168.80
240-540-25-000	26	168.80	240-540-26-000	26	168.80	240-540-27-000	26	168.80
240-540-28-000	26	168.80	240-540-29-000	26	168.80	240-540-30-000	26	168.80
240-540-31-000	26	168.80	240-540-32-000	26	168.80	240-540-33-000	26	168.80
240-540-34-000	26	168.80	240-540-35-000	26	168.80	240-540-36-000	26	168.80
240-540-37-000	26	168.80	240-540-38-000	26	168.80	240-540-39-000	26	168.80
240-540-40-000	26	168.80	240-540-41-000	26	168.80	240-540-42-000	26	168.80
240-540-43-000	26	168.80	240-540-44-000	26	168.80	240-540-45-000	26	168.80
240-540-46-000	26	168.80	240-540-47-000	26	168.80	240-540-48-000	26	168.80
240-540-49-000	26	168.80	240-540-50-000	26	168.80	240-550-01-000	26	168.80
240-550-02-000	26	168.80	240-550-03-000	26	168.80	240-550-04-000	26	168.80
240-550-05-000	26	168.80	240-550-06-000	26	168.80	240-550-07-000	26	168.80
240-550-08-000	26	168.80	240-550-09-000	26	168.80	240-550-10-000	26	168.80
240-550-11-000	26	168.80	240-550-12-000	26	168.80	240-550-13-000	26	168.80
240-550-14-000	26	168.80	240-550-15-000	26	168.80	240-550-16-000	26	168.80
240-550-17-000	26	168.80	240-550-18-000	26	168.80	240-550-19-000	26	168.80



## Tracy Consolidated Landscape Maintenance District Assessment Roll-Fiscal Year 2011/2012

<u>APN</u>	<u>NewZone</u>	<u>Charge</u>	<u>APN</u>	<u>NewZone</u>	<u>Charge</u>	<u>APN</u>	<u>NewZone</u>	<u>Charge</u>
240-550-20-000	26	168.80	240-550-21-000	26	168.80	240-550-22-000	26	168.80
240-550-23-000	26	168.80	240-550-24-000	26	168.80	240-550-25-000	26	168.80
240-550-26-000	26	168.80	240-550-27-000	26	168.80	240-550-28-000	26	168.80
240-550-29-000	26	168.80	240-550-30-000	26	168.80	240-550-31-000	26	168.80
240-550-32-000	26	168.80	240-550-33-000	26	168.80	240-550-34-000	26	168.80
240-550-35-000	26	168.80	240-550-36-000	26	168.80	240-550-37-000	26	168.80
240-550-38-000	26	168.80	240-550-41-000	26	168.80	240-550-42-000	26	168.80
240-550-43-000	26	168.80	240-550-44-000	26	168.80	240-550-45-000	26	168.80
240-550-46-000	26	168.80	240-550-47-000	26	168.80	240-550-48-000	26	168.80
240-550-49-000	26	168.80	240-550-50-000	26	168.80	240-550-51-000	26	168.80
240-550-52-000	26	168.80	240-580-01-000	26	168.80	240-580-02-000	26	168.80
240-580-03-000	26	168.80	240-580-04-000	26	168.80	240-580-05-000	26	168.80
240-580-06-000	26	168.80	240-580-07-000	26	168.80	240-580-08-000	26	168.80
240-580-09-000	26	168.80	240-580-10-000	26	168.80	240-580-11-000	26	168.80
240-580-12-000	26	168.80	240-580-13-000	26	168.80	240-580-14-000	26	168.80
240-580-15-000	26	168.80	240-580-16-000	26	168.80	240-580-17-000	26	168.80
240-580-18-000	26	168.80	240-580-19-000	26	168.80	240-580-20-000	26	168.80
240-580-21-000	26	168.80	240-580-22-000	26	168.80	240-580-23-000	26	168.80
240-580-24-000	26	168.80	240-580-25-000	26	168.80	240-580-26-000	26	168.80
240-580-27-000	26	168.80	240-580-28-000	26	168.80	240-580-29-000	26	168.80
240-580-30-000	26	168.80	240-580-31-000	26	168.80	240-580-32-000	26	168.80
240-580-33-000	26	168.80	240-580-34-000	26	168.80	240-580-35-000	26	168.80
240-580-36-000	26	168.80	240-580-37-000	26	168.80	240-580-38-000	26	168.80
240-580-39-000	26	168.80	240-580-40-000	26	168.80	240-580-41-000	26	168.80
240-580-42-000	26	168.80	240-580-43-000	26	168.80	240-580-44-000	26	168.80
240-580-45-000	26	168.80	240-580-46-000	26	168.80	240-580-47-000	26	168.80
240-580-48-000	26	168.80	240-580-49-000	26	168.80	240-580-50-000	26	168.80
240-580-51-000	26	168.80	240-580-52-000	26	168.80	240-580-53-000	26	168.80
240-580-54-000	26	168.80	240-580-55-000	26	168.80	240-580-56-000	26	168.80
240-580-57-000	26	168.80	240-580-58-000	26	168.80	240-580-59-000	26	168.80
240-580-60-000	26	168.80	240-580-61-000	26	168.80	240-580-62-000	26	168.80
240-580-63-000	26	168.80	240-580-64-000	26	168.80	240-580-65-000	26	168.80
240-580-66-000	26	168.80	240-580-67-000	26	168.80	240-580-68-000	26	168.80
240-580-69-000	26	168.80	240-580-70-000	26	168.80	240-580-71-000	26	168.80
240-580-72-000	26	168.80	240-580-73-000	26	168.80	240-580-74-000	26	168.80
240-580-75-000	26	168.80	240-580-76-000	26	168.80	240-580-77-000	26	168.80
240-580-78-000	26	168.80	240-580-79-000	26	168.80	240-580-80-000	26	168.80
240-580-81-000	26	168.80	240-590-01-000	26	168.80	240-590-02-000	26	168.80
240-590-03-000	26	168.80	240-590-04-000	26	168.80	240-590-05-000	26	168.80
240-590-06-000	26	168.80	240-590-10-000	26	168.80	240-590-11-000	26	168.80
240-590-12-000	26	168.80	240-590-13-000	26	168.80	240-590-14-000	26	168.80
240-590-15-000	26	168.80	240-590-16-000	26	168.80	240-590-17-000	26	168.80
240-590-18-000	26	168.80	240-600-01-000	26	168.80	240-600-02-000	26	168.80
240-600-03-000	26	168.80	240-600-04-000	26	168.80	240-600-05-000	26	168.80
240-600-06-000	26	168.80	240-600-07-000	26	168.80	240-600-08-000	26	168.80
240-600-09-000	26	168.80	240-600-10-000	26	168.80	240-600-11-000	26	168.80
240-600-12-000	26	168.80	240-600-13-000	26	168.80	240-600-14-000	26	168.80
240-600-15-000	26	168.80	240-600-16-000	26	168.80	240-600-17-000	26	168.80
240-600-18-000	26	168.80	240-600-19-000	26	168.80	240-600-20-000	26	168.80
240-600-21-000	26	168.80	240-600-22-000	26	168.80	240-600-23-000	26	168.80
240-600-24-000	26	168.80	240-600-25-000	26	168.80	240-600-26-000	26	168.80



# Tracy Consolidated Landscape Maintenance District Assessment Roll-Fiscal Year 2011/2012

<u>APN</u>	<u>NewZone</u>	<u>Charge</u>	<u>APN</u>	<u>NewZone</u>	<u>Charge</u>	<u>APN</u>	<u>NewZone</u>	<u>Charge</u>
240-600-27-000	26	168.80	240-600-28-000	26	168.80	240-610-01-000	28	98.46
240-610-02-000	28	98.46	240-610-03-000	28	98.46	240-610-04-000	28	98.46
240-610-05-000	28	98.46	240-610-06-000	28	98.46	240-610-07-000	28	98.46
240-610-08-000	28	98.46	240-610-09-000	28	98.46	240-610-10-000	28	98.46
240-610-11-000	28	98.46	240-610-12-000	28	98.46	240-610-13-000	28	98.46
240-610-14-000	28	98.46	240-610-15-000	28	98.46	240-610-16-000	28	98.46
240-610-17-000	28	98.46	240-610-18-000	28	98.46	240-610-19-000	28	98.46
240-610-20-000	28	98.46	240-610-21-000	28	98.46	240-610-22-000	28	98.46
240-610-23-000	28	98.46	240-610-24-000	28	98.46	240-610-25-000	28	98.46
240-610-26-000	28	98.46	240-610-27-000	28	98.46	240-610-28-000	28	98.46
240-610-29-000	28	98.46	240-610-30-000	28	98.46	240-610-31-000	28	98.46
240-610-32-000	28	98.46	240-610-33-000	28	98.46	240-610-34-000	28	98.46
240-610-35-000	28	98.46	240-610-36-000	28	98.46	240-610-37-000	28	98.46
240-610-38-000	28	98.46	240-610-39-000	28	98.46	240-610-40-000	28	98.46
240-610-41-000	28	98.46	240-610-42-000	28	98.46	240-610-43-000	28	98.46
240-610-44-000	28	98.46	240-610-45-000	28	98.46	240-610-46-000	28	98.46
240-610-47-000	28	98.46	240-610-48-000	28	98.46	240-610-49-000	28	98.46
240-610-50-000	28	98.46	240-610-51-000	28	98.46	240-610-52-000	28	98.46
240-610-53-000	28	98.46	240-620-01-000	28	98.46	240-620-02-000	28	98.46
240-620-03-000	28	98.46	240-620-04-000	28	98.46	240-620-05-000	28	98.46
240-620-06-000	28	98.46	240-620-07-000	28	98.46	240-620-08-000	28	98.46
240-620-09-000	28	98.46	240-620-10-000	28	98.46	240-620-11-000	28	98.46
240-620-12-000	28	98.46	240-620-13-000	28	98.46	240-620-14-000	28	98.46
240-620-15-000	28	98.46	240-620-16-000	28	98.46	240-620-17-000	28	98.46
240-620-18-000	28	98.46	240-620-19-000	28	98.46	240-620-20-000	28	98.46
240-620-21-000	28	98.46	240-620-22-000	28	98.46	240-620-23-000	28	98.46
240-620-24-000	28	98.46	240-620-25-000	28	98.46	240-620-26-000	28	98.46
240-620-27-000	28	98.46	240-620-28-000	28	98.46	240-620-29-000	28	98.46
240-620-30-000	28	98.46	240-620-31-000	28	98.46	240-620-32-000	28	98.46
240-620-33-000	28	98.46	240-620-34-000	28	98.46	240-620-35-000	28	98.46
240-620-36-000	28	98.46	240-620-37-000	28	98.46	240-620-38-000	28	98.46
240-620-39-000	28	98.46	240-620-40-000	28	98.46	240-620-41-000	28	98.46
240-620-42-000	28	98.46	240-620-43-000	28	98.46	240-620-44-000	28	98.46
240-620-45-000	28	98.46	240-620-46-000	28	98.46	240-630-01-000	26	168.80
240-630-02-000	26	168.80	240-630-03-000	26	168.80	240-630-04-000	26	168.80
240-630-05-000	26	168.80	240-630-06-000	26	168.80	240-630-07-000	26	168.80
240-630-08-000	26	168.80	240-630-09-000	26	168.80	240-630-10-000	26	168.80
240-630-11-000	26	168.80	240-630-12-000	26	168.80	240-630-13-000	26	168.80
240-630-14-000	26	168.80	240-630-15-000	26	168.80	240-630-16-000	26	168.80
240-630-17-000	26	168.80	240-630-18-000	26	168.80	240-630-19-000	26	168.80
240-630-20-000	26	168.80	240-630-21-000	26	168.80	240-630-22-000	26	168.80
240-630-23-000	26	168.80	240-630-24-000	26	168.80	240-630-25-000	26	168.80
240-630-26-000	26	168.80	240-630-27-000	26	168.80	240-630-28-000	26	168.80
240-630-29-000	26	168.80	240-630-30-000	26	168.80	240-630-31-000	26	168.80
240-630-32-000	26	168.80	240-630-33-000	26	168.80	240-630-34-000	26	168.80
240-630-35-000	26	168.80	240-630-36-000	26	168.80	240-630-37-000	26	168.80
240-630-38-000	26	168.80	240-630-39-000	26	168.80	240-630-40-000	26	168.80
240-630-41-000	26	168.80	240-630-42-000	26	168.80	240-630-43-000	26	168.80
240-630-44-000	26	168.80	240-630-45-000	26	168.80	240-630-46-000	26	168.80
240-630-47-000	26	168.80	240-640-01-000	26	168.80	240-640-02-000	26	168.80
240-640-03-000	26	168.80	240-640-04-000	26	168.80	240-640-05-000	26	168.80

# Tracy Consolidated Landscape Maintenance District Assessment Roll-Fiscal Year 2011/2012

<u>APN</u>	<u>NewZone</u>	<u>Charge</u>	<u>APN</u>	<u>NewZone</u>	<u>Charge</u>	<u>APN</u>	<u>NewZone</u>	<u>Charge</u>
240-640-06-000	26	168.80	240-640-07-000	26	168.80	240-640-08-000	26	168.80
240-640-09-000	26	168.80	240-640-10-000	26	168.80	240-640-11-000	26	168.80
240-640-12-000	26	168.80	240-640-13-000	26	168.80	240-640-14-000	26	168.80
240-640-15-000	26	168.80	240-640-16-000	26	168.80	240-640-17-000	26	168.80
240-640-18-000	26	168.80	240-640-19-000	26	168.80	240-640-20-000	26	168.80
240-640-21-000	26	168.80	240-640-22-000	26	168.80	240-640-23-000	26	168.80
240-640-24-000	26	168.80	240-640-25-000	26	168.80	240-640-26-000	26	168.80
240-640-27-000	26	168.80	240-640-28-000	26	168.80	240-640-29-000	26	168.80
240-640-30-000	26	168.80	240-640-31-000	26	168.80	240-640-32-000	26	168.80
240-640-33-000	26	168.80	240-640-34-000	26	168.80	240-640-35-000	26	168.80
240-640-36-000	26	168.80	240-640-37-000	26	168.80	240-640-38-000	26	168.80
240-640-39-000	26	168.80	240-640-40-000	26	168.80	240-640-41-000	26	168.80
240-640-42-000	26	168.80	240-640-43-000	26	168.80	240-640-44-000	26	168.80
240-640-45-000	26	168.80	240-640-46-000	26	168.80	240-640-47-000	26	168.80
240-640-48-000	26	168.80	240-640-49-000	26	168.80	240-640-50-000	26	168.80
240-640-51-000	26	168.80	240-640-52-000	26	168.80	240-640-53-000	26	168.80
240-640-54-000	26	168.80	240-640-55-000	26	168.80	240-640-56-000	26	168.80
240-640-57-000	26	168.80	240-640-58-000	26	168.80	240-640-59-000	26	168.80
240-660-01-000	27	25.26	240-660-02-000	27	25.26	240-660-03-000	27	25.26
240-660-04-000	27	25.26	240-660-05-000	27	25.26	240-660-06-000	27	25.26
240-660-07-000	27	25.26	240-660-08-000	27	25.26	240-660-09-000	27	25.26
240-660-10-000	27	25.26	240-660-11-000	27	25.26	240-660-12-000	27	25.26
240-660-13-000	27	25.26	240-660-14-000	27	25.26	240-660-15-000	27	25.26
240-660-16-000	27	25.26	240-660-17-000	27	25.26	240-660-18-000	27	25.26
240-660-19-000	27	25.26	240-660-20-000	27	25.26	240-660-21-000	27	25.26
240-660-22-000	27	25.26	240-660-23-000	27	25.26	240-660-24-000	27	25.26
240-660-25-000	27	25.26	240-660-26-000	27	25.26	240-660-27-000	27	25.26
240-660-28-000	27	25.26	240-660-29-000	27	25.26	240-660-30-000	27	25.26
240-660-31-000	27	25.26	240-660-32-000	27	25.26	240-660-33-000	27	25.26
240-660-34-000	27	25.26	240-660-35-000	27	25.26	240-660-36-000	27	25.26
240-660-37-000	27	346.56	240-670-01-000	27	25.26	240-670-02-000	27	25.26
240-670-03-000	27	25.26	240-670-04-000	27	25.26	240-670-05-000	27	25.26
240-670-06-000	27	25.26	240-670-07-000	27	25.26	240-670-08-000	27	25.26
240-670-09-000	27	25.26	240-670-10-000	27	25.26	240-670-11-000	27	25.26
240-670-12-000	27	25.26	240-670-13-000	27	25.26	240-670-14-000	27	25.26
240-670-15-000	27	25.26	240-670-16-000	27	25.26	240-670-17-000	27	25.26
240-670-18-000	27	25.26	240-670-19-000	27	25.26	240-670-20-000	27	25.26
240-670-21-000	27	25.26	240-670-22-000	27	25.26	240-670-23-000	27	25.26
240-670-24-000	27	25.26	240-670-25-000	27	25.26	240-670-26-000	27	25.26
240-670-27-000	27	25.26	240-670-28-000	27	25.26	240-670-29-000	27	25.26
240-670-30-000	27	25.26	240-670-31-000	27	25.26	240-670-32-000	27	25.26
240-670-33-000	27	25.26	240-670-34-000	27	25.26	240-670-35-000	27	25.26
242-020-07-000	9	632.76	242-020-22-000	9	3,646.22	242-020-23-000	9	958.54
242-020-24-000	9	313.24	242-020-25-000	9	438.54	242-020-29-000	9	457.34
242-020-30-000	9	451.08	242-040-36-000	23	7,938.70	242-040-42-000	22	7,224.28
242-060-01-000	9	125.30	242-060-02-000	9	125.30	242-060-03-000	9	125.30
242-060-04-000	9	125.30	242-060-05-000	9	125.30	242-060-06-000	9	125.30
242-060-07-000	9	125.30	242-060-08-000	9	125.30	242-060-09-000	9	125.30
242-060-10-000	9	125.30	242-060-11-000	9	125.30	242-060-12-000	9	125.30
242-060-13-000	9	125.30	242-060-14-000	9	125.30	242-060-15-000	9	125.30
242-060-16-000	9	125.30	242-060-17-000	9	125.30	242-060-18-000	9	125.30

# Tracy Consolidated Landscape Maintenance District Assessment Roll-Fiscal Year 2011/2012

<u>APN</u>	<u>NewZone</u>	<u>Charge</u>	<u>APN</u>	<u>NewZone</u>	<u>Charge</u>	<u>APN</u>	<u>NewZone</u>	<u>Charge</u>
242-060-19-000	9	125.30	242-060-20-000	9	125.30	242-060-21-000	9	125.30
242-060-22-000	9	125.30	242-060-23-000	9	125.30	242-060-24-000	9	125.30
242-060-25-000	9	125.30	242-060-26-000	9	125.30	242-060-27-000	9	125.30
242-060-28-000	9	125.30	242-060-29-000	9	125.30	242-060-30-000	9	125.30
242-060-31-000	9	125.30	242-060-32-000	9	125.30	242-060-33-000	9	125.30
242-060-34-000	9	125.30	242-060-35-000	9	125.30	242-060-36-000	9	125.30
242-060-37-000	9	125.30	242-060-38-000	9	125.30	242-060-39-000	9	125.30
242-060-40-000	9	125.30	242-060-41-000	9	125.30	242-060-42-000	9	125.30
242-060-43-000	9	125.30	242-060-44-000	9	125.30	242-060-45-000	9	125.30
242-060-46-000	9	125.30	242-060-47-000	9	125.30	242-060-48-000	9	125.30
242-060-49-000	9	125.30	242-060-50-000	9	125.30	242-060-51-000	9	125.30
242-060-52-000	9	125.30	242-060-53-000	9	125.30	242-060-54-000	9	125.30
242-060-55-000	9	125.30	242-060-56-000	9	125.30	242-060-57-000	9	125.30
242-060-58-000	9	125.30	242-060-59-000	9	125.30	242-060-60-000	9	125.30
242-060-61-000	9	125.30	242-060-62-000	9	125.30	242-060-63-000	9	125.30
242-060-64-000	9	125.30	242-060-65-000	9	125.30	242-060-66-000	9	125.30
242-060-67-000	9	125.30	242-060-68-000	9	125.30	242-060-69-000	9	125.30
242-060-70-000	9	125.30	242-060-71-000	9	125.30	242-060-72-000	9	125.30
242-060-73-000	9	125.30	242-060-74-000	9	125.30	242-060-75-000	9	125.30
242-060-76-000	9	125.30	242-060-77-000	9	125.30	242-060-78-000	9	125.30
242-060-79-000	9	125.30	242-060-80-000	9	125.30	242-060-81-000	9	125.30
242-070-01-000	9	125.30	242-070-02-000	9	125.30	242-070-03-000	9	125.30
242-070-04-000	9	125.30	242-070-05-000	9	125.30	242-070-06-000	9	125.30
242-070-07-000	9	125.30	242-070-08-000	9	125.30	242-070-09-000	9	125.30
242-070-10-000	9	125.30	242-070-11-000	9	125.30	242-070-12-000	9	125.30
242-070-13-000	9	125.30	242-070-14-000	9	125.30	242-070-15-000	9	125.30
242-070-16-000	9	125.30	242-070-17-000	9	125.30	242-070-18-000	9	125.30
242-070-19-000	9	125.30	242-070-20-000	9	125.30	242-070-21-000	9	125.30
242-070-22-000	9	125.30	242-070-23-000	9	125.30	242-070-24-000	9	125.30
242-070-25-000	9	125.30	242-070-26-000	9	125.30	242-070-27-000	9	125.30
242-070-28-000	9	125.30	242-070-29-000	9	125.30	242-070-30-000	9	125.30
242-070-31-000	9	125.30	242-070-32-000	9	125.30	242-070-33-000	9	125.30
242-070-34-000	9	125.30	242-070-35-000	9	125.30	242-070-36-000	9	125.30
242-070-37-000	9	125.30	242-070-38-000	9	125.30	242-070-39-000	9	125.30
242-070-40-000	9	125.30	242-070-41-000	9	125.30	242-070-42-000	9	125.30
242-070-43-000	9	125.30	242-070-44-000	9	125.30	242-070-45-000	9	125.30
242-070-46-000	9	125.30	242-070-47-000	9	125.30	242-070-48-000	9	125.30
242-070-49-000	9	125.30	242-070-50-000	9	125.30	242-070-51-000	9	125.30
242-070-52-000	9	125.30	242-070-53-000	9	125.30	242-070-54-000	9	125.30
242-070-55-000	9	125.30	242-080-01-000	9	125.30	242-080-02-000	9	125.30
242-080-03-000	9	125.30	242-080-04-000	9	125.30	242-080-05-000	9	125.30
242-080-06-000	9	125.30	242-080-07-000	9	125.30	242-080-08-000	9	125.30
242-080-09-000	9	125.30	242-080-10-000	9	125.30	242-080-11-000	9	125.30
242-080-12-000	9	125.30	242-080-13-000	9	125.30	242-080-14-000	9	125.30
242-080-15-000	9	125.30	242-080-16-000	9	125.30	242-080-17-000	9	125.30
242-080-18-000	9	125.30	242-080-19-000	9	125.30	242-080-20-000	9	125.30
242-080-21-000	9	125.30	242-080-22-000	9	125.30	242-080-23-000	9	125.30
242-080-24-000	9	125.30	242-080-25-000	9	125.30	242-080-26-000	9	125.30
242-080-27-000	9	125.30	242-080-28-000	9	125.30	242-080-29-000	9	125.30
242-080-30-000	9	125.30	242-080-31-000	9	125.30	242-080-32-000	9	125.30
242-080-33-000	9	125.30	242-080-34-000	9	125.30	242-080-35-000	9	125.30

# Tracy Consolidated Landscape Maintenance District Assessment Roll-Fiscal Year 2011/2012

<u>APN</u>	<u>NewZone</u>	<u>Charge</u>	<u>APN</u>	<u>NewZone</u>	<u>Charge</u>	<u>APN</u>	<u>NewZone</u>	<u>Charge</u>
242-080-36-000	9	125.30	242-080-37-000	9	125.30	242-080-38-000	9	125.30
242-080-39-000	9	125.30	242-080-40-000	9	125.30	242-080-41-000	9	125.30
242-080-42-000	9	125.30	242-080-43-000	9	125.30	242-080-44-000	9	125.30
242-080-45-000	9	125.30	242-080-46-000	9	125.30	242-080-47-000	9	125.30
242-080-48-000	9	125.30	242-080-49-000	9	125.30	242-080-50-000	9	125.30
242-080-51-000	9	125.30	242-080-52-000	9	125.30	242-080-53-000	9	125.30
242-080-54-000	9	125.30	242-080-55-000	9	125.30	242-080-56-000	9	125.30
242-080-57-000	9	125.30	242-080-58-000	9	125.30	242-080-59-000	9	125.30
242-080-60-000	9	125.30	242-080-61-000	9	125.30	242-080-62-000	9	125.30
242-080-63-000	9	125.30	242-090-01-000	9	125.30	242-090-02-000	9	125.30
242-090-03-000	9	125.30	242-090-04-000	9	125.30	242-090-05-000	9	125.30
242-090-06-000	9	125.30	242-090-07-000	9	125.30	242-090-08-000	9	125.30
242-090-09-000	9	125.30	242-090-10-000	9	125.30	242-090-11-000	9	125.30
242-090-12-000	9	125.30	242-090-13-000	9	125.30	242-090-14-000	9	125.30
242-090-15-000	9	125.30	242-090-16-000	9	125.30	242-090-17-000	9	125.30
242-090-18-000	9	125.30	242-090-19-000	9	125.30	242-090-20-000	9	125.30
242-090-21-000	9	125.30	242-090-22-000	9	125.30	242-090-23-000	9	125.30
242-090-24-000	9	125.30	242-090-25-000	9	125.30	242-090-26-000	9	125.30
242-090-27-000	9	125.30	242-090-28-000	9	125.30	242-090-29-000	9	125.30
242-090-30-000	9	125.30	242-090-31-000	9	125.30	242-090-32-000	9	125.30
242-090-33-000	9	125.30	242-090-34-000	9	125.30	242-090-35-000	9	125.30
242-090-36-000	9	125.30	242-090-37-000	9	125.30	242-090-38-000	9	125.30
242-090-39-000	9	125.30	242-090-40-000	9	125.30	242-090-41-000	9	125.30
242-090-42-000	9	125.30	242-090-43-000	9	125.30	242-090-44-000	9	125.30
242-090-45-000	9	125.30	242-090-46-000	9	125.30	242-090-47-000	9	125.30
242-090-48-000	9	125.30	242-090-49-000	9	125.30	242-090-50-000	9	125.30
242-090-51-000	9	125.30	242-090-52-000	9	125.30	242-090-53-000	9	125.30
242-090-54-000	9	125.30	242-090-55-000	9	125.30	242-090-56-000	9	125.30
242-090-57-000	9	125.30	242-090-58-000	9	125.30	242-090-59-000	9	125.30
242-090-60-000	9	125.30	242-090-61-000	9	125.30	242-090-62-000	9	125.30
242-090-63-000	9	125.30	242-090-64-000	9	125.30	242-090-65-000	9	125.30
242-090-66-000	9	125.30	242-090-67-000	9	125.30	242-090-68-000	9	125.30
242-090-69-000	9	125.30	242-090-70-000	9	125.30	242-090-71-000	9	125.30
242-090-72-000	9	125.30	242-090-73-000	9	125.30	242-090-74-000	9	125.30
242-090-75-000	9	125.30	242-090-76-000	9	125.30	242-090-77-000	9	125.30
242-090-78-000	9	125.30	242-090-79-000	9	125.30	242-090-80-000	9	125.30
242-090-81-000	9	125.30	242-090-82-000	9	125.30	242-100-01-000	9	125.30
242-100-02-000	9	125.30	242-100-03-000	9	125.30	242-100-04-000	9	125.30
242-100-05-000	9	125.30	242-100-06-000	9	125.30	242-100-07-000	9	125.30
242-100-08-000	9	125.30	242-100-09-000	9	125.30	242-100-10-000	9	125.30
242-100-11-000	9	125.30	242-100-12-000	9	125.30	242-100-13-000	9	125.30
242-100-14-000	9	125.30	242-100-15-000	9	125.30	242-100-16-000	9	125.30
242-100-17-000	9	125.30	242-100-18-000	9	125.30	242-100-19-000	9	125.30
242-100-20-000	9	125.30	242-100-21-000	9	125.30	242-100-22-000	9	125.30
242-100-23-000	9	125.30	242-100-24-000	9	125.30	242-100-25-000	9	125.30
242-100-26-000	9	125.30	242-100-27-000	9	125.30	242-100-28-000	9	125.30
242-100-29-000	9	125.30	242-100-30-000	9	125.30	242-100-31-000	9	125.30
242-100-32-000	9	125.30	242-100-33-000	9	125.30	242-100-34-000	9	125.30
242-100-35-000	9	125.30	242-100-36-000	9	125.30	242-100-37-000	9	125.30
242-100-38-000	9	125.30	242-100-39-000	9	125.30	242-100-40-000	9	125.30
242-100-41-000	9	125.30	242-100-42-000	9	125.30	242-100-43-000	9	125.30

# Tracy Consolidated Landscape Maintenance District Assessment Roll-Fiscal Year 2011/2012

<u>APN</u>	<u>NewZone</u>	<u>Charge</u>	<u>APN</u>	<u>NewZone</u>	<u>Charge</u>	<u>APN</u>	<u>NewZone</u>	<u>Charge</u>
242-100-44-000	9	125.30	242-100-45-000	9	125.30	242-100-46-000	9	125.30
242-100-47-000	9	125.30	242-100-48-000	9	125.30	242-110-01-000	9	125.30
242-110-02-000	9	125.30	242-110-03-000	9	125.30	242-110-04-000	9	125.30
242-110-05-000	9	125.30	242-110-06-000	9	125.30	242-110-07-000	9	125.30
242-110-08-000	9	125.30	242-110-09-000	9	125.30	242-110-10-000	9	125.30
242-110-11-000	9	125.30	242-110-12-000	9	125.30	242-110-13-000	9	125.30
242-110-14-000	9	125.30	242-110-15-000	9	125.30	242-110-16-000	9	125.30
242-110-17-000	9	125.30	242-110-18-000	9	125.30	242-110-19-000	9	125.30
242-110-20-000	9	125.30	242-110-21-000	9	125.30	242-110-22-000	9	125.30
242-110-23-000	9	125.30	242-110-24-000	9	125.30	242-110-25-000	9	125.30
242-110-26-000	9	125.30	242-110-27-000	9	125.30	242-110-28-000	9	125.30
242-110-29-000	9	125.30	242-110-30-000	9	125.30	242-110-31-000	9	125.30
242-110-32-000	9	125.30	242-110-33-000	9	125.30	242-110-34-000	9	125.30
242-110-35-000	9	125.30	242-110-36-000	9	125.30	242-110-37-000	9	125.30
242-110-38-000	9	125.30	242-110-39-000	9	125.30	242-110-40-000	9	125.30
242-110-41-000	9	125.30	242-110-42-000	9	125.30	242-110-43-000	9	125.30
242-110-44-000	9	125.30	242-110-45-000	9	125.30	242-110-46-000	9	125.30
242-120-01-000	9	125.30	242-120-02-000	9	125.30	242-120-03-000	9	125.30
242-120-04-000	9	125.30	242-120-05-000	9	125.30	242-120-06-000	9	125.30
242-120-07-000	9	125.30	242-120-08-000	9	125.30	242-120-09-000	9	125.30
242-120-10-000	9	125.30	242-120-11-000	9	125.30	242-120-12-000	9	125.30
242-120-13-000	9	125.30	242-120-14-000	9	125.30	242-120-15-000	9	125.30
242-120-16-000	9	125.30	242-120-17-000	9	125.30	242-120-18-000	9	125.30
242-120-19-000	9	125.30	242-120-20-000	9	125.30	242-120-21-000	9	125.30
242-120-22-000	9	125.30	242-120-23-000	9	125.30	242-120-24-000	9	125.30
242-120-25-000	9	125.30	242-120-26-000	9	125.30	242-120-27-000	9	125.30
242-120-28-000	9	125.30	242-120-29-000	9	125.30	242-120-30-000	9	125.30
242-120-31-000	9	125.30	242-120-32-000	9	125.30	242-120-33-000	9	125.30
242-120-34-000	9	125.30	242-120-35-000	9	125.30	242-120-36-000	9	125.30
242-120-37-000	9	125.30	242-120-39-000	9	125.30	242-120-40-000	9	125.30
242-120-41-000	9	125.30	242-120-42-000	9	125.30	242-120-43-000	9	125.30
242-120-44-000	9	125.30	242-120-45-000	9	125.30	242-120-46-000	9	125.30
242-120-47-000	9	125.30	242-120-48-000	9	125.30	242-120-49-000	9	125.30
242-120-50-000	9	125.30	242-120-51-000	9	125.30	242-120-52-000	9	125.30
242-120-53-000	9	125.30	242-120-54-000	9	125.30	242-120-55-000	9	125.30
242-120-56-000	9	125.30	242-120-57-000	9	125.30	242-120-58-000	9	125.30
242-130-01-000	9	125.30	242-130-02-000	9	125.30	242-130-03-000	9	125.30
242-130-04-000	9	125.30	242-130-05-000	9	125.30	242-130-06-000	9	125.30
242-130-07-000	9	125.30	242-130-08-000	9	125.30	242-130-09-000	9	125.30
242-130-10-000	9	125.30	242-130-11-000	9	125.30	242-130-12-000	9	125.30
242-130-13-000	9	125.30	242-130-14-000	9	125.30	242-130-15-000	9	125.30
242-130-16-000	9	125.30	242-130-17-000	9	125.30	242-130-18-000	9	125.30
242-130-19-000	9	125.30	242-130-20-000	9	125.30	242-130-21-000	9	125.30
242-130-22-000	9	125.30	242-130-23-000	9	125.30	242-130-24-000	9	125.30
242-130-25-000	9	125.30	242-130-26-000	9	125.30	242-130-27-000	9	125.30
242-130-28-000	9	125.30	242-130-29-000	9	125.30	242-130-30-000	9	125.30
242-130-31-000	9	125.30	242-130-32-000	9	125.30	242-130-33-000	9	125.30
242-130-34-000	9	125.30	242-130-35-000	9	125.30	242-130-36-000	9	125.30
242-130-37-000	9	125.30	242-130-38-000	9	125.30	242-130-39-000	9	125.30
242-130-40-000	9	125.30	242-130-41-000	9	125.30	242-130-42-000	9	125.30
242-130-43-000	9	125.30	242-130-44-000	9	125.30	242-130-45-000	9	125.30

# Tracy Consolidated Landscape Maintenance District Assessment Roll-Fiscal Year 2011/2012

<u>APN</u>	<u>NewZone</u>	<u>Charge</u>	<u>APN</u>	<u>NewZone</u>	<u>Charge</u>	<u>APN</u>	<u>NewZone</u>	<u>Charge</u>
242-130-46-000	9	125.30	242-130-47-000	9	125.30	242-130-48-000	9	125.30
242-130-49-000	9	125.30	242-140-01-000	9	125.30	242-140-02-000	9	125.30
242-140-03-000	9	125.30	242-140-04-000	9	125.30	242-140-05-000	9	125.30
242-140-06-000	9	125.30	242-140-07-000	9	125.30	242-140-08-000	9	125.30
242-140-09-000	9	125.30	242-140-10-000	9	125.30	242-140-11-000	9	125.30
242-140-12-000	9	125.30	242-140-13-000	9	125.30	242-140-14-000	9	125.30
242-140-15-000	9	125.30	242-140-16-000	9	125.30	242-140-17-000	9	125.30
242-140-18-000	9	125.30	242-140-19-000	9	125.30	242-140-20-000	9	125.30
242-140-21-000	9	125.30	242-140-22-000	9	125.30	242-140-23-000	9	125.30
242-140-24-000	9	125.30	242-140-25-000	9	125.30	242-140-26-000	9	125.30
242-140-27-000	9	125.30	242-140-29-000	9	125.30	242-140-30-000	9	125.30
242-140-31-000	9	125.30	242-140-32-000	9	125.30	242-140-33-000	9	125.30
242-140-34-000	9	125.30	242-140-35-000	9	125.30	242-140-36-000	9	125.30
242-140-37-000	9	125.30	242-140-38-000	9	125.30	242-140-39-000	9	125.30
242-140-40-000	9	125.30	242-140-41-000	9	125.30	242-140-42-000	9	125.30
242-140-43-000	9	125.30	242-140-44-000	9	125.30	242-140-45-000	9	125.30
242-140-46-000	9	125.30	242-140-47-000	9	125.30	242-150-01-000	9	125.30
242-150-02-000	9	125.30	242-150-03-000	9	125.30	242-150-04-000	9	125.30
242-150-05-000	9	125.30	242-150-06-000	9	125.30	242-150-07-000	9	125.30
242-150-08-000	9	125.30	242-150-09-000	9	125.30	242-150-10-000	9	125.30
242-150-11-000	9	125.30	242-150-12-000	9	125.30	242-150-13-000	9	125.30
242-150-14-000	9	125.30	242-150-15-000	9	125.30	242-150-16-000	9	125.30
242-150-17-000	9	125.30	242-150-18-000	9	125.30	242-150-19-000	9	125.30
242-150-20-000	9	125.30	242-150-21-000	9	125.30	242-150-22-000	9	125.30
242-150-23-000	9	125.30	242-150-24-000	9	125.30	242-150-25-000	9	125.30
242-150-26-000	9	125.30	242-150-27-000	9	125.30	242-150-28-000	9	125.30
242-150-29-000	9	125.30	242-150-30-000	9	125.30	242-150-31-000	9	125.30
242-150-32-000	9	125.30	242-150-33-000	9	125.30	242-150-34-000	9	125.30
242-150-35-000	9	125.30	242-150-36-000	9	125.30	242-150-37-000	9	125.30
242-150-38-000	9	125.30	242-150-39-000	9	125.30	242-150-40-000	9	125.30
242-150-41-000	9	125.30	242-150-42-000	9	125.30	242-150-43-000	9	125.30
242-150-44-000	9	125.30	242-150-45-000	9	125.30	242-150-46-000	9	125.30
242-150-47-000	9	125.30	242-150-48-000	9	125.30	242-150-49-000	9	125.30
242-150-50-000	9	125.30	242-150-51-000	9	125.30	242-150-52-000	9	125.30
242-150-53-000	9	125.30	242-160-01-000	9	125.30	242-160-02-000	9	125.30
242-160-03-000	9	125.30	242-160-04-000	9	125.30	242-160-05-000	9	125.30
242-160-06-000	9	125.30	242-160-07-000	9	125.30	242-160-08-000	9	125.30
242-160-09-000	9	125.30	242-160-10-000	9	125.30	242-160-11-000	9	125.30
242-160-12-000	9	125.30	242-160-13-000	9	125.30	242-160-14-000	9	125.30
242-160-15-000	9	125.30	242-160-16-000	9	125.30	242-160-17-000	9	125.30
242-160-18-000	9	125.30	242-160-19-000	9	125.30	242-160-20-000	9	125.30
242-160-21-000	9	125.30	242-160-22-000	9	125.30	242-160-23-000	9	125.30
242-160-24-000	9	125.30	242-160-25-000	9	125.30	242-160-26-000	9	125.30
242-160-27-000	9	125.30	242-160-28-000	9	125.30	242-160-29-000	9	125.30
242-160-30-000	9	125.30	242-160-31-000	9	125.30	242-160-32-000	9	125.30
242-160-33-000	9	125.30	242-160-34-000	9	125.30	242-160-35-000	9	125.30
242-160-36-000	9	125.30	242-160-37-000	9	125.30	242-160-38-000	9	125.30
242-160-39-000	9	125.30	242-160-40-000	9	125.30	242-160-41-000	9	125.30
242-160-42-000	9	125.30	242-160-43-000	9	125.30	242-160-44-000	9	125.30
242-160-45-000	9	125.30	242-160-46-000	9	125.30	242-160-47-000	9	125.30
242-160-48-000	9	125.30	242-160-49-000	9	125.30	242-160-50-000	9	125.30

## Tracy Consolidated Landscape Maintenance District Assessment Roll-Fiscal Year 2011/2012

<u>APN</u>	<u>NewZone</u>	<u>Charge</u>	<u>APN</u>	<u>NewZone</u>	<u>Charge</u>	<u>APN</u>	<u>NewZone</u>	<u>Charge</u>
242-160-51-000	9	125.30	242-160-52-000	9	125.30	242-160-53-000	9	125.30
242-160-54-000	9	125.30	242-160-55-000	9	125.30	242-160-56-000	9	125.30
242-160-57-000	9	125.30	242-160-58-000	9	125.30	242-160-59-000	9	125.30
242-160-60-000	9	125.30	242-160-61-000	9	125.30	242-160-62-000	9	125.30
242-160-63-000	9	125.30	242-160-64-000	9	125.30	242-160-65-000	9	125.30
242-160-66-000	9	125.30	242-160-67-000	9	125.30	242-160-68-000	9	125.30
242-160-69-000	9	125.30	242-160-70-000	9	125.30	242-160-71-000	9	125.30
242-160-72-000	9	125.30	242-160-73-000	9	125.30	242-160-74-000	9	125.30
242-170-01-000	9	125.30	242-170-02-000	9	125.30	242-170-03-000	9	125.30
242-170-04-000	9	125.30	242-170-05-000	9	125.30	242-170-06-000	9	125.30
242-170-07-000	9	125.30	242-170-08-000	9	125.30	242-170-09-000	9	125.30
242-170-10-000	9	125.30	242-170-11-000	9	125.30	242-170-12-000	9	125.30
242-170-13-000	9	125.30	242-170-14-000	9	125.30	242-170-15-000	9	125.30
242-170-16-000	9	125.30	242-170-17-000	9	125.30	242-170-18-000	9	125.30
242-170-19-000	9	125.30	242-170-20-000	9	125.30	242-170-21-000	9	125.30
242-170-22-000	9	125.30	242-170-30-000	9	125.30	242-170-31-000	9	125.30
242-170-32-000	9	125.30	242-170-33-000	9	125.30	242-170-34-000	9	125.30
242-170-35-000	9	125.30	242-170-36-000	9	125.30	242-170-37-000	9	125.30
242-170-38-000	9	125.30	242-170-39-000	9	125.30	242-170-40-000	9	125.30
242-170-41-000	9	125.30	242-170-42-000	9	125.30	242-170-43-000	9	125.30
242-170-44-000	9	125.30	242-170-45-000	9	125.30	242-170-46-000	9	125.30
242-170-47-000	9	125.30	242-170-48-000	9	125.30	242-170-49-000	9	125.30
242-170-50-000	9	125.30	242-170-51-000	9	125.30	242-170-52-000	9	125.30
242-170-53-000	9	125.30	242-170-54-000	9	125.30	242-170-55-000	9	125.30
242-170-57-000	9	125.30	242-170-58-000	9	125.30	242-170-59-000	9	125.30
242-170-60-000	9	125.30	242-170-61-000	9	125.30	242-170-62-000	9	125.30
242-170-63-000	9	125.30	242-170-65-000	9	125.30	242-170-66-000	9	125.30
242-170-67-000	9	125.30	242-170-68-000	9	125.30	242-170-69-000	9	125.30
242-180-01-000	9	125.30	242-180-02-000	9	125.30	242-180-03-000	9	125.30
242-180-04-000	9	125.30	242-180-05-000	9	125.30	242-180-06-000	9	125.30
242-180-07-000	9	125.30	242-180-08-000	9	125.30	242-180-09-000	9	125.30
242-180-10-000	9	125.30	242-180-11-000	9	125.30	242-180-12-000	9	125.30
242-180-13-000	9	125.30	242-180-14-000	9	125.30	242-180-15-000	9	125.30
242-180-16-000	9	125.30	242-180-17-000	9	125.30	242-180-19-000	9	125.30
242-180-20-000	9	125.30	242-180-21-000	9	125.30	242-180-22-000	9	125.30
242-180-23-000	9	125.30	242-180-24-000	9	125.30	242-180-25-000	9	125.30
242-180-26-000	9	125.30	242-180-27-000	9	125.30	242-180-28-000	9	125.30
242-180-29-000	9	125.30	242-180-30-000	9	125.30	242-180-31-000	9	125.30
242-180-32-000	9	125.30	242-180-33-000	9	125.30	242-180-34-000	9	125.30
242-180-35-000	9	125.30	242-180-36-000	9	125.30	242-180-37-000	9	125.30
242-180-38-000	9	125.30	242-180-39-000	9	125.30	242-180-40-000	9	125.30
242-180-41-000	9	125.30	242-180-42-000	9	125.30	242-180-43-000	9	125.30
242-180-44-000	9	125.30	242-180-45-000	9	125.30	242-180-46-000	9	125.30
242-180-47-000	9	125.30	242-180-48-000	9	125.30	242-180-49-000	9	125.30
242-180-50-000	9	125.30	242-180-51-000	9	125.30	242-180-52-000	9	125.30
242-180-53-000	9	125.30	242-190-01-000	9	125.30	242-190-02-000	9	125.30
242-190-03-000	9	125.30	242-190-04-000	9	125.30	242-190-05-000	9	125.30
242-190-06-000	9	125.30	242-190-07-000	9	125.30	242-190-08-000	9	125.30
242-190-09-000	9	125.30	242-190-10-000	9	125.30	242-190-11-000	9	125.30
242-190-12-000	9	125.30	242-190-13-000	9	125.30	242-190-14-000	9	125.30
242-190-15-000	9	125.30	242-190-16-000	9	125.30	242-190-17-000	9	125.30



# Tracy Consolidated Landscape Maintenance District Assessment Roll-Fiscal Year 2011/2012

<u>APN</u>	<u>NewZone</u>	<u>Charge</u>	<u>APN</u>	<u>NewZone</u>	<u>Charge</u>	<u>APN</u>	<u>NewZone</u>	<u>Charge</u>
242-190-18-000	9	125.30	242-190-19-000	9	125.30	242-190-20-000	9	125.30
242-190-21-000	9	125.30	242-190-22-000	9	125.30	242-190-24-000	9	125.30
242-190-25-000	9	125.30	242-190-26-000	9	125.30	242-190-27-000	9	125.30
242-190-28-000	9	125.30	242-190-29-000	9	125.30	242-190-30-000	9	125.30
242-190-31-000	9	125.30	242-190-32-000	9	125.30	242-190-33-000	9	125.30
242-190-34-000	9	125.30	242-190-35-000	9	125.30	242-190-36-000	9	125.30
242-190-37-000	9	125.30	242-190-38-000	9	125.30	242-190-39-000	9	125.30
242-190-40-000	9	125.30	242-190-41-000	9	125.30	242-190-42-000	9	125.30
242-190-43-000	9	125.30	242-190-44-000	9	125.30	242-200-01-000	9	125.30
242-200-02-000	9	125.30	242-200-03-000	9	125.30	242-200-04-000	9	125.30
242-200-05-000	9	125.30	242-200-06-000	9	125.30	242-200-07-000	9	125.30
242-200-08-000	9	125.30	242-200-09-000	9	125.30	242-200-10-000	9	125.30
242-200-11-000	9	125.30	242-200-12-000	9	125.30	242-200-13-000	9	125.30
242-200-14-000	9	125.30	242-200-15-000	9	125.30	242-200-16-000	9	125.30
242-200-17-000	9	125.30	242-200-18-000	9	125.30	242-200-19-000	9	125.30
242-200-20-000	9	125.30	242-200-21-000	9	125.30	242-200-22-000	9	125.30
242-200-23-000	9	125.30	242-200-24-000	9	125.30	242-200-25-000	9	125.30
242-200-26-000	9	125.30	242-200-27-000	9	125.30	242-200-28-000	9	125.30
242-200-29-000	9	125.30	242-200-30-000	9	125.30	242-200-31-000	9	125.30
242-200-32-000	9	125.30	242-200-33-000	9	125.30	242-200-34-000	9	125.30
242-200-35-000	9	125.30	242-200-36-000	9	125.30	242-200-37-000	9	125.30
242-200-38-000	9	125.30	242-200-39-000	9	125.30	242-200-40-000	9	125.30
242-200-41-000	9	125.30	242-210-01-000	9	125.30	242-210-02-000	9	125.30
242-210-03-000	9	125.30	242-210-04-000	9	125.30	242-210-05-000	9	125.30
242-210-06-000	9	125.30	242-210-07-000	9	125.30	242-210-08-000	9	125.30
242-210-09-000	9	125.30	242-210-10-000	9	125.30	242-210-11-000	9	125.30
242-210-12-000	9	125.30	242-210-13-000	9	125.30	242-210-14-000	9	125.30
242-210-15-000	9	125.30	242-210-16-000	9	125.30	242-210-17-000	9	125.30
242-210-18-000	9	125.30	242-210-19-000	9	125.30	242-210-20-000	9	125.30
242-210-21-000	9	125.30	242-210-22-000	9	125.30	242-210-23-000	9	125.30
242-210-24-000	9	125.30	242-210-25-000	9	125.30	242-210-26-000	9	125.30
242-210-27-000	9	125.30	242-210-28-000	9	125.30	242-210-29-000	9	125.30
242-210-30-000	9	125.30	242-210-31-000	9	125.30	242-210-32-000	9	125.30
242-210-33-000	9	125.30	242-210-34-000	9	125.30	242-210-35-000	9	125.30
242-210-36-000	9	125.30	242-210-37-000	9	125.30	242-210-38-000	9	125.30
242-210-39-000	9	125.30	242-210-40-000	9	125.30	242-210-41-000	9	125.30
242-210-42-000	9	125.30	242-210-43-000	9	125.30	242-210-44-000	9	125.30
242-210-45-000	9	125.30	242-210-46-000	9	125.30	242-210-47-000	9	125.30
242-210-48-000	9	125.30	242-210-49-000	9	125.30	242-210-50-000	9	125.30
242-210-51-000	9	125.30	242-210-52-000	9	125.30	242-210-53-000	9	125.30
242-210-54-000	9	125.30	242-210-55-000	9	125.30	242-210-56-000	9	125.30
242-210-58-000	9	125.30	242-210-59-000	9	125.30	242-210-60-000	9	125.30
242-210-61-000	9	125.30	242-210-62-000	9	125.30	242-210-63-000	9	125.30
242-210-64-000	9	125.30	242-210-65-000	9	125.30	242-210-66-000	9	125.30
242-210-67-000	9	125.30	242-210-68-000	9	125.30	242-210-69-000	9	125.30
242-210-70-000	9	125.30	242-210-71-000	9	125.30	242-210-72-000	9	125.30
242-210-73-000	9	125.30	242-210-74-000	9	125.30	242-210-75-000	9	125.30
242-210-77-000	9	125.30	242-220-07-000	9	125.30	242-220-08-000	9	125.30
242-220-09-000	9	125.30	242-220-10-000	9	125.30	242-220-11-000	9	125.30
242-220-12-000	9	125.30	242-220-13-000	9	125.30	242-220-14-000	9	125.30
242-220-15-000	9	125.30	242-220-16-000	9	125.30	242-220-17-000	9	125.30



# Tracy Consolidated Landscape Maintenance District Assessment Roll-Fiscal Year 2011/2012

<u>APN</u>	<u>NewZone</u>	<u>Charge</u>	<u>APN</u>	<u>NewZone</u>	<u>Charge</u>	<u>APN</u>	<u>NewZone</u>	<u>Charge</u>
242-220-18-000	9	125.30	242-220-19-000	9	125.30	242-220-20-000	9	125.30
242-220-21-000	9	125.30	242-220-22-000	9	125.30	242-220-23-000	9	125.30
242-220-24-000	9	125.30	242-220-25-000	9	125.30	242-220-26-000	9	125.30
242-220-27-000	9	125.30	242-220-28-000	9	125.30	242-220-29-000	9	125.30
242-220-30-000	9	125.30	242-220-31-000	9	125.30	242-220-32-000	9	125.30
242-220-33-000	9	125.30	242-220-34-000	9	125.30	242-220-35-000	9	125.30
242-220-36-000	9	125.30	242-220-37-000	9	125.30	242-220-38-000	9	125.30
242-220-39-000	9	125.30	242-220-40-000	9	125.30	242-220-41-000	9	125.30
242-220-42-000	9	125.30	242-220-43-000	9	125.30	242-220-44-000	9	125.30
242-220-45-000	9	125.30	242-220-46-000	9	125.30	242-220-47-000	9	125.30
242-220-48-000	9	125.30	242-220-49-000	9	125.30	242-220-50-000	9	125.30
242-220-51-000	9	125.30	242-220-52-000	9	125.30	242-220-53-000	9	125.30
242-220-54-000	9	125.30	242-220-55-000	9	125.30	242-220-56-000	9	125.30
242-220-57-000	9	125.30	242-220-58-000	9	125.30	242-220-59-000	9	125.30
242-220-60-000	9	125.30	242-220-61-000	9	125.30	242-220-62-000	9	125.30
242-220-63-000	9	125.30	242-220-64-000	9	125.30	242-220-65-000	9	125.30
242-220-66-000	9	125.30	242-220-67-000	9	125.30	242-220-68-000	9	125.30
242-220-69-000	9	125.30	242-220-70-000	9	125.30	242-230-06-000	9	125.30
242-230-07-000	9	125.30	242-230-08-000	9	125.30	242-230-09-000	9	125.30
242-230-10-000	9	125.30	242-230-11-000	9	125.30	242-230-12-000	9	125.30
242-230-13-000	9	125.30	242-230-14-000	9	125.30	242-230-15-000	9	125.30
242-230-16-000	9	125.30	242-230-17-000	9	125.30	242-230-18-000	9	125.30
242-230-19-000	9	125.30	242-230-20-000	9	125.30	242-230-21-000	9	125.30
242-230-22-000	9	125.30	242-230-23-000	9	125.30	242-230-24-000	9	125.30
242-230-25-000	9	125.30	242-230-26-000	9	125.30	242-230-27-000	9	125.30
242-230-28-000	9	125.30	242-230-29-000	9	125.30	242-230-30-000	9	125.30
242-230-31-000	9	125.30	242-230-32-000	9	125.30	242-230-33-000	9	125.30
242-230-34-000	9	125.30	242-230-35-000	9	125.30	242-230-36-000	9	125.30
242-230-37-000	9	125.30	242-230-38-000	9	125.30	242-230-39-000	9	125.30
242-230-40-000	9	125.30	242-230-41-000	9	125.30	242-230-42-000	9	125.30
242-230-43-000	9	125.30	242-230-44-000	9	125.30	242-230-45-000	9	125.30
242-230-46-000	9	125.30	242-230-47-000	9	125.30	242-230-48-000	9	125.30
242-230-49-000	9	125.30	242-230-50-000	9	125.30	242-240-01-000	9	125.30
242-240-02-000	9	125.30	242-240-03-000	9	125.30	242-240-04-000	9	125.30
242-240-05-000	9	125.30	242-240-06-000	9	125.30	242-240-07-000	9	125.30
242-240-08-000	9	125.30	242-240-09-000	9	125.30	242-240-10-000	9	125.30
242-240-11-000	9	125.30	242-240-12-000	9	125.30	242-240-13-000	9	125.30
242-240-14-000	9	125.30	242-240-15-000	9	125.30	242-240-16-000	9	125.30
242-240-17-000	9	125.30	242-240-18-000	9	125.30	242-240-19-000	9	125.30
242-240-20-000	9	125.30	242-240-21-000	9	125.30	242-240-22-000	9	125.30
242-240-23-000	9	125.30	242-240-24-000	9	125.30	242-240-25-000	9	125.30
242-240-26-000	9	125.30	242-240-27-000	9	125.30	242-240-28-000	9	125.30
242-240-29-000	9	125.30	242-240-30-000	9	125.30	242-240-31-000	9	125.30
242-240-32-000	9	125.30	242-240-33-000	9	125.30	242-240-34-000	9	125.30
242-240-35-000	9	125.30	242-240-36-000	9	125.30	242-250-01-000	9	125.30
242-250-02-000	9	125.30	242-250-03-000	9	125.30	242-250-04-000	9	125.30
242-250-05-000	9	125.30	242-250-06-000	9	125.30	242-250-07-000	9	125.30
242-250-08-000	9	125.30	242-250-09-000	9	125.30	242-250-10-000	9	125.30
242-250-11-000	9	125.30	242-250-12-000	9	125.30	242-250-13-000	9	125.30
242-250-14-000	9	125.30	242-250-15-000	9	125.30	242-250-16-000	9	125.30
242-250-17-000	9	125.30	242-250-18-000	9	125.30	242-250-19-000	9	125.30

# Tracy Consolidated Landscape Maintenance District Assessment Roll-Fiscal Year 2011/2012

<u>APN</u>	<u>NewZone</u>	<u>Charge</u>	<u>APN</u>	<u>NewZone</u>	<u>Charge</u>	<u>APN</u>	<u>NewZone</u>	<u>Charge</u>
242-250-20-000	9	125.30	242-250-21-000	9	125.30	242-250-25-000	9	125.30
242-250-26-000	9	125.30	242-250-27-000	9	125.30	242-250-28-000	9	125.30
242-250-30-000	9	125.30	242-250-31-000	9	125.30	242-250-32-000	9	125.30
242-250-33-000	9	125.30	242-250-34-000	9	125.30	242-250-35-000	9	125.30
242-250-36-000	9	125.30	242-250-39-000	9	125.30	242-250-40-000	9	125.30
242-250-41-000	9	125.30	242-250-42-000	9	125.30	242-250-43-000	9	125.30
242-250-44-000	9	125.30	242-250-45-000	9	125.30	242-250-48-000	9	125.30
242-250-49-000	9	125.30	242-250-50-000	9	125.30	242-250-51-000	9	125.30
242-250-52-000	9	125.30	242-250-53-000	9	125.30	242-250-54-000	9	125.30
242-250-55-000	9	125.30	242-250-56-000	9	125.30	242-250-57-000	9	125.30
242-250-58-000	9	125.30	242-250-59-000	9	125.30	242-260-01-000	9	125.30
242-260-02-000	9	125.30	242-260-03-000	9	125.30	242-260-04-000	9	125.30
242-260-05-000	9	125.30	242-260-06-000	9	125.30	242-260-07-000	9	125.30
242-260-08-000	9	125.30	242-260-09-000	9	125.30	242-260-10-000	9	125.30
242-260-11-000	9	125.30	242-260-12-000	9	125.30	242-260-13-000	9	125.30
242-260-15-000	9	125.30	242-260-16-000	9	125.30	242-260-17-000	9	125.30
242-260-18-000	9	125.30	242-260-19-000	9	125.30	242-260-20-000	9	125.30
242-260-21-000	9	125.30	242-260-22-000	9	125.30	242-260-23-000	9	125.30
242-260-24-000	9	125.30	242-260-25-000	9	125.30	242-260-26-000	9	125.30
242-260-27-000	9	125.30	242-260-28-000	9	125.30	242-260-29-000	9	125.30
242-260-30-000	9	125.30	242-260-31-000	9	125.30	242-260-32-000	9	125.30
242-260-33-000	9	125.30	242-260-34-000	9	125.30	242-260-35-000	9	125.30
242-260-36-000	9	125.30	242-260-37-000	9	125.30	242-260-38-000	9	125.30
242-260-39-000	9	125.30	242-260-40-000	9	125.30	242-260-41-000	9	125.30
242-260-42-000	9	125.30	242-260-43-000	9	125.30	242-260-44-000	9	125.30
242-260-45-000	9	125.30	242-260-46-000	9	125.30	242-260-47-000	9	125.30
242-260-48-000	9	125.30	242-260-49-000	9	125.30	242-260-50-000	9	125.30
242-260-51-000	9	125.30	242-260-52-000	9	125.30	242-260-53-000	9	125.30
242-260-54-000	9	125.30	242-260-55-000	9	125.30	242-260-56-000	9	125.30
242-260-57-000	9	125.30	242-260-58-000	9	125.30	242-260-59-000	9	125.30
242-260-60-000	9	125.30	242-260-61-000	9	125.30	242-260-62-000	9	125.30
242-260-63-000	9	125.30	242-260-64-000	9	125.30	242-260-65-000	9	125.30
242-260-66-000	9	125.30	242-260-67-000	9	125.30	242-260-68-000	9	125.30
242-260-69-000	9	125.30	242-260-70-000	9	125.30	242-260-71-000	9	125.30
242-260-72-000	9	125.30	242-260-73-000	9	125.30	242-260-74-000	9	125.30
242-260-75-000	9	125.30	242-260-77-000	9	125.30	242-270-01-000	9	125.30
242-270-02-000	9	125.30	242-270-03-000	9	125.30	242-270-04-000	9	125.30
242-270-05-000	9	125.30	242-270-06-000	9	125.30	242-270-07-000	9	125.30
242-270-08-000	9	125.30	242-270-09-000	9	125.30	242-270-10-000	9	125.30
242-270-11-000	9	125.30	242-270-12-000	9	125.30	242-270-13-000	9	125.30
242-270-14-000	9	125.30	242-270-15-000	9	125.30	242-270-16-000	9	125.30
242-270-17-000	9	125.30	242-270-18-000	9	125.30	242-270-19-000	9	125.30
242-270-20-000	9	125.30	242-270-22-000	9	125.30	242-270-23-000	9	125.30
242-270-24-000	9	125.30	242-270-25-000	9	125.30	242-270-26-000	9	125.30
242-270-27-000	9	125.30	242-270-30-000	9	125.30	242-270-31-000	9	125.30
242-270-32-000	9	125.30	242-270-33-000	9	125.30	242-270-34-000	9	125.30
242-270-35-000	9	125.30	242-270-36-000	9	125.30	242-270-37-000	9	125.30
242-270-38-000	9	125.30	242-270-39-000	9	125.30	242-270-40-000	9	125.30
242-270-41-000	9	125.30	242-270-42-000	9	125.30	242-270-43-000	9	125.30
242-270-44-000	9	125.30	242-270-45-000	9	125.30	242-270-46-000	9	125.30
242-270-47-000	9	125.30	242-270-48-000	9	125.30	242-270-49-000	9	125.30

# Tracy Consolidated Landscape Maintenance District Assessment Roll-Fiscal Year 2011/2012

<u>APN</u>	<u>NewZone</u>	<u>Charge</u>	<u>APN</u>	<u>NewZone</u>	<u>Charge</u>	<u>APN</u>	<u>NewZone</u>	<u>Charge</u>
242-280-01-000	9	125.30	242-280-02-000	9	125.30	242-280-03-000	9	125.30
242-280-04-000	9	125.30	242-280-05-000	9	125.30	242-280-06-000	9	125.30
242-280-07-000	9	125.30	242-280-08-000	9	125.30	242-280-09-000	9	125.30
242-280-10-000	9	125.30	242-280-11-000	9	125.30	242-280-12-000	9	125.30
242-280-13-000	9	125.30	242-280-14-000	9	125.30	242-280-15-000	9	125.30
242-280-16-000	9	125.30	242-280-17-000	9	125.30	242-280-18-000	9	125.30
242-280-19-000	9	125.30	242-280-20-000	9	125.30	242-280-21-000	9	125.30
242-280-22-000	9	125.30	242-280-23-000	9	125.30	242-280-24-000	9	125.30
242-280-25-000	9	125.30	242-280-26-000	9	125.30	242-280-27-000	9	125.30
242-280-28-000	9	125.30	242-280-29-000	9	125.30	242-280-30-000	9	125.30
242-280-31-000	9	125.30	242-280-32-000	9	125.30	242-280-33-000	9	125.30
242-280-34-000	9	125.30	242-280-35-000	9	125.30	242-280-36-000	9	125.30
242-280-37-000	9	125.30	242-280-38-000	9	125.30	242-280-39-000	9	125.30
242-280-40-000	9	125.30	242-280-41-000	9	125.30	242-280-42-000	9	125.30
242-280-43-000	9	125.30	242-280-44-000	9	125.30	242-280-45-000	9	125.30
242-280-46-000	9	125.30	242-280-47-000	9	125.30	242-280-48-000	9	125.30
242-280-49-000	9	125.30	242-280-50-000	9	125.30	242-280-51-000	9	125.30
242-280-52-000	9	125.30	242-280-53-000	9	125.30	242-280-54-000	9	125.30
242-280-55-000	9	125.30	242-280-56-000	9	125.30	242-280-57-000	9	125.30
242-280-58-000	9	125.30	242-280-59-000	9	125.30	242-280-60-000	9	125.30
242-280-61-000	9	125.30	242-280-62-000	9	125.30	242-280-63-000	9	125.30
242-280-64-000	9	125.30	242-280-65-000	9	125.30	242-280-66-000	9	125.30
242-280-67-000	9	125.30	242-280-68-000	9	125.30	242-290-01-000	9	125.30
242-290-02-000	9	125.30	242-290-03-000	9	125.30	242-290-04-000	9	125.30
242-290-05-000	9	125.30	242-290-06-000	9	125.30	242-290-07-000	9	125.30
242-290-08-000	9	125.30	242-290-09-000	9	125.30	242-290-10-000	9	125.30
242-290-11-000	9	125.30	242-290-12-000	9	125.30	242-290-13-000	9	125.30
242-290-14-000	9	125.30	242-290-15-000	9	125.30	242-290-16-000	9	125.30
242-290-17-000	9	125.30	242-290-18-000	9	125.30	242-290-19-000	9	125.30
242-290-20-000	9	125.30	242-290-21-000	9	125.30	242-290-22-000	9	125.30
242-290-23-000	9	125.30	242-290-24-000	9	125.30	242-290-25-000	9	125.30
242-290-26-000	9	125.30	242-290-27-000	9	125.30	242-290-28-000	9	125.30
242-290-29-000	9	125.30	242-290-30-000	9	125.30	242-290-31-000	9	125.30
242-290-32-000	9	125.30	242-290-33-000	9	125.30	242-290-34-000	9	125.30
242-290-35-000	9	125.30	242-300-08-000	9	125.30	242-300-09-000	9	125.30
242-300-10-000	9	125.30	242-300-11-000	9	125.30	242-300-12-000	9	125.30
242-300-13-000	9	125.30	242-300-14-000	9	125.30	242-300-15-000	9	125.30
242-300-16-000	9	125.30	242-300-17-000	9	125.30	242-300-18-000	9	125.30
242-300-19-000	9	125.30	242-300-20-000	9	125.30	242-300-21-000	9	125.30
242-300-22-000	9	125.30	242-300-23-000	9	125.30	242-300-24-000	9	125.30
242-300-25-000	9	125.30	242-300-26-000	9	125.30	242-300-27-000	9	125.30
242-300-28-000	9	125.30	242-300-29-000	9	125.30	242-300-30-000	9	125.30
242-300-31-000	9	125.30	242-300-32-000	9	125.30	242-300-33-000	9	125.30
242-300-34-000	9	125.30	242-300-35-000	9	125.30	242-300-36-000	9	125.30
242-300-37-000	9	125.30	242-300-38-000	9	125.30	242-300-39-000	9	125.30
242-300-40-000	9	125.30	242-300-42-000	9	125.30	242-300-43-000	9	125.30
242-300-44-000	9	125.30	242-300-45-000	9	125.30	242-300-46-000	9	125.30
242-300-47-000	9	125.30	242-300-48-000	9	125.30	242-300-49-000	9	125.30
242-300-50-000	9	125.30	242-300-51-000	9	125.30	242-300-52-000	9	125.30
242-300-53-000	9	125.30	242-300-54-000	9	125.30	242-300-55-000	9	125.30
242-300-56-000	9	125.30	242-300-57-000	9	125.30	242-300-58-000	9	125.30

# Tracy Consolidated Landscape Maintenance District Assessment Roll-Fiscal Year 2011/2012

<u>APN</u>	<u>NewZone</u>	<u>Charge</u>	<u>APN</u>	<u>NewZone</u>	<u>Charge</u>	<u>APN</u>	<u>NewZone</u>	<u>Charge</u>
242-300-59-000	9	125.30	242-300-60-000	9	125.30	242-300-61-000	9	125.30
242-300-62-000	9	125.30	242-300-63-000	9	125.30	242-300-64-000	9	125.30
242-300-65-000	9	125.30	242-300-66-000	9	125.30	242-300-67-000	9	125.30
242-300-68-000	9	125.30	242-300-69-000	9	125.30	242-300-70-000	9	125.30
242-300-71-000	9	125.30	242-300-72-000	9	125.30	242-300-73-000	9	125.30
242-300-74-000	9	125.30	242-300-75-000	9	125.30	242-300-76-000	9	125.30
242-300-77-000	9	125.30	242-300-78-000	9	125.30	242-300-79-000	9	125.30
242-300-80-000	9	125.30	242-300-81-000	9	125.30	242-300-82-000	9	125.30
242-300-83-000	9	125.30	242-300-84-000	9	125.30	242-300-85-000	9	125.30
242-300-86-000	9	125.30	242-300-87-000	9	125.30	242-310-08-000	9	125.30
242-310-09-000	9	125.30	242-310-10-000	9	125.30	242-310-11-000	9	125.30
242-310-12-000	9	125.30	242-310-13-000	9	125.30	242-310-14-000	9	125.30
242-310-15-000	9	125.30	242-310-16-000	9	125.30	242-310-17-000	9	125.30
242-310-18-000	9	125.30	242-310-19-000	9	125.30	242-310-20-000	9	125.30
242-310-21-000	9	125.30	242-310-22-000	9	125.30	242-310-23-000	9	125.30
242-310-24-000	9	125.30	242-310-25-000	9	125.30	242-310-26-000	9	125.30
242-310-27-000	9	125.30	242-310-28-000	9	125.30	242-310-29-000	9	125.30
242-310-30-000	9	125.30	242-310-31-000	9	125.30	242-310-32-000	9	125.30
242-310-33-000	9	125.30	242-310-34-000	9	125.30	242-310-35-000	9	125.30
242-310-36-000	9	125.30	242-310-37-000	9	125.30	242-310-38-000	9	125.30
242-310-39-000	9	125.30	242-310-40-000	9	125.30	242-310-41-000	9	125.30
242-310-42-000	9	125.30	242-310-43-000	9	125.30	242-310-44-000	9	125.30
242-310-45-000	9	125.30	242-310-46-000	9	125.30	242-310-47-000	9	125.30
242-310-48-000	9	125.30	242-310-49-000	9	125.30	242-310-50-000	9	125.30
242-310-51-000	9	125.30	242-310-52-000	9	125.30	242-310-53-000	9	125.30
242-310-54-000	9	125.30	242-310-55-000	9	125.30	242-310-56-000	9	125.30
242-310-57-000	9	125.30	242-310-58-000	9	125.30	242-310-59-000	9	125.30
242-310-60-000	9	125.30	242-310-61-000	9	125.30	242-310-62-000	9	125.30
242-310-63-000	9	125.30	242-310-64-000	9	125.30	242-310-65-000	9	125.30
242-310-66-000	9	125.30	242-310-67-000	9	125.30	242-310-68-000	9	125.30
242-310-69-000	9	125.30	242-310-70-000	9	125.30	242-310-71-000	9	125.30
242-310-72-000	9	125.30	242-310-73-000	9	125.30	242-310-74-000	9	125.30
242-310-75-000	9	125.30	242-310-76-000	9	125.30	242-310-77-000	9	125.30
242-310-78-000	9	125.30	242-310-79-000	9	125.30	242-310-80-000	9	125.30
242-310-81-000	9	125.30	242-310-82-000	9	125.30	242-310-83-000	9	125.30
242-310-84-000	9	125.30	242-310-85-000	9	125.30	242-310-87-000	9	125.30
242-320-01-000	9	125.30	242-320-02-000	9	125.30	242-320-03-000	9	125.30
242-320-04-000	9	125.30	242-320-05-000	9	125.30	242-320-06-000	9	125.30
242-320-07-000	9	125.30	242-320-08-000	9	125.30	242-320-09-000	9	125.30
242-320-10-000	9	125.30	242-320-11-000	9	125.30	242-320-12-000	9	125.30
242-320-13-000	9	125.30	242-320-14-000	9	125.30	242-320-15-000	9	125.30
242-320-16-000	9	125.30	242-320-17-000	9	125.30	242-320-18-000	9	125.30
242-320-19-000	9	125.30	242-320-20-000	9	125.30	242-320-21-000	9	125.30
242-320-22-000	9	125.30	242-320-23-000	9	125.30	242-320-24-000	9	125.30
242-320-25-000	9	125.30	242-320-26-000	9	125.30	242-320-27-000	9	125.30
242-320-28-000	9	125.30	242-320-29-000	9	125.30	242-320-30-000	9	125.30
242-320-31-000	9	125.30	242-320-32-000	9	125.30	242-320-33-000	9	125.30
242-320-34-000	9	125.30	242-320-35-000	9	125.30	242-320-36-000	9	125.30
242-320-37-000	9	125.30	242-320-38-000	9	125.30	242-320-39-000	9	125.30
242-330-01-000	9	125.30	242-330-02-000	9	125.30	242-330-03-000	9	125.30
242-330-04-000	9	125.30	242-330-05-000	9	125.30	242-330-06-000	9	125.30

# Tracy Consolidated Landscape Maintenance District Assessment Roll-Fiscal Year 2011/2012

<u>APN</u>	<u>NewZone</u>	<u>Charge</u>	<u>APN</u>	<u>NewZone</u>	<u>Charge</u>	<u>APN</u>	<u>NewZone</u>	<u>Charge</u>
242-330-07-000	9	125.30	242-330-08-000	9	125.30	242-330-09-000	9	125.30
242-330-10-000	9	125.30	242-330-11-000	9	125.30	242-330-12-000	9	125.30
242-330-13-000	9	125.30	242-330-14-000	9	125.30	242-330-15-000	9	125.30
242-330-16-000	9	125.30	242-330-17-000	9	125.30	242-330-18-000	9	125.30
242-330-19-000	9	125.30	242-330-20-000	9	125.30	242-330-21-000	9	125.30
242-330-22-000	9	125.30	242-330-24-000	9	125.30	242-330-25-000	9	125.30
242-330-26-000	9	125.30	242-330-27-000	9	125.30	242-330-28-000	9	125.30
242-330-29-000	9	125.30	242-330-30-000	9	125.30	242-330-31-000	9	125.30
242-330-32-000	9	125.30	242-330-33-000	9	125.30	242-330-34-000	9	125.30
242-330-35-000	9	125.30	242-330-36-000	9	125.30	242-330-37-000	9	125.30
242-330-38-000	9	125.30	242-330-39-000	9	125.30	242-330-40-000	9	125.30
242-330-41-000	9	125.30	242-330-42-000	9	125.30	242-330-43-000	9	125.30
242-330-44-000	9	125.30	242-330-45-000	9	125.30	242-330-46-000	9	125.30
242-330-47-000	9	125.30	242-330-48-000	9	125.30	242-330-49-000	9	125.30
242-330-50-000	9	125.30	242-330-51-000	9	125.30	242-330-52-000	9	125.30
242-330-53-000	9	125.30	242-330-54-000	9	125.30	242-330-55-000	9	125.30
242-330-56-000	9	125.30	242-330-57-000	9	125.30	242-330-58-000	9	125.30
242-330-59-000	9	125.30	242-330-60-000	9	125.30	242-330-61-000	9	125.30
242-330-62-000	9	125.30	242-330-63-000	9	125.30	242-330-64-000	9	125.30
242-330-65-000	9	125.30	242-340-01-000	9	125.30	242-340-02-000	9	125.30
242-340-03-000	9	125.30	242-340-04-000	9	125.30	242-340-05-000	9	125.30
242-340-06-000	9	125.30	242-340-07-000	9	125.30	242-340-08-000	9	125.30
242-340-09-000	9	125.30	242-340-10-000	9	125.30	242-340-11-000	9	125.30
242-340-12-000	9	125.30	242-340-13-000	9	125.30	242-340-14-000	9	125.30
242-340-15-000	9	125.30	242-340-16-000	9	125.30	242-340-17-000	9	125.30
242-340-18-000	9	125.30	242-340-19-000	9	125.30	242-340-20-000	9	125.30
242-340-21-000	9	125.30	242-340-22-000	9	125.30	242-340-23-000	9	125.30
242-340-24-000	9	125.30	242-340-25-000	9	125.30	242-340-26-000	9	125.30
242-340-27-000	9	125.30	242-340-28-000	9	125.30	242-340-29-000	9	125.30
242-340-30-000	9	125.30	242-340-31-000	9	125.30	242-340-32-000	9	125.30
242-340-33-000	9	125.30	242-340-34-000	9	125.30	242-340-35-000	9	125.30
242-340-36-000	9	125.30	242-340-37-000	9	125.30	242-340-38-000	9	125.30
242-340-39-000	9	125.30	242-340-40-000	9	125.30	242-340-41-000	9	125.30
242-340-42-000	9	125.30	242-350-01-000	9	125.30	242-350-02-000	9	125.30
242-350-03-000	9	125.30	242-350-04-000	9	125.30	242-350-05-000	9	125.30
242-350-06-000	9	125.30	242-350-07-000	9	125.30	242-350-08-000	9	125.30
242-350-09-000	9	125.30	242-350-10-000	9	125.30	242-350-11-000	9	125.30
242-350-12-000	9	125.30	242-350-13-000	9	125.30	242-350-14-000	9	125.30
242-350-15-000	9	125.30	242-350-16-000	9	125.30	242-350-17-000	9	125.30
242-350-18-000	9	125.30	242-350-19-000	9	125.30	242-350-20-000	9	125.30
242-350-21-000	9	125.30	242-350-22-000	9	125.30	242-350-23-000	9	125.30
242-350-24-000	9	125.30	242-350-25-000	9	125.30	242-350-26-000	9	125.30
242-350-27-000	9	125.30	242-350-28-000	9	125.30	242-350-29-000	9	125.30
242-350-30-000	9	125.30	242-350-31-000	9	125.30	242-350-32-000	9	125.30
242-350-33-000	9	125.30	242-350-34-000	9	125.30	242-350-35-000	9	125.30
242-350-36-000	9	125.30	242-350-37-000	9	125.30	242-350-38-000	9	125.30
242-350-39-000	9	125.30	242-350-40-000	9	125.30	242-350-41-000	9	125.30
242-350-42-000	9	125.30	242-350-43-000	9	125.30	242-350-44-000	9	125.30
242-350-45-000	9	125.30	242-350-46-000	9	125.30	242-360-01-000	22	131.16
242-360-02-000	22	131.16	242-360-03-000	22	131.16	242-360-04-000	22	131.16
242-360-05-000	22	131.16	242-360-06-000	22	131.16	242-360-07-000	22	131.16

# Tracy Consolidated Landscape Maintenance District Assessment Roll-Fiscal Year 2011/2012

<u>APN</u>	<u>NewZone</u>	<u>Charge</u>	<u>APN</u>	<u>NewZone</u>	<u>Charge</u>	<u>APN</u>	<u>NewZone</u>	<u>Charge</u>
242-360-08-000	22	131.16	242-360-09-000	22	131.16	242-360-10-000	22	131.16
242-360-11-000	22	131.16	242-360-12-000	22	131.16	242-360-13-000	22	131.16
242-360-14-000	22	131.16	242-360-15-000	22	131.16	242-360-16-000	22	131.16
242-360-17-000	22	131.16	242-360-18-000	22	131.16	242-360-19-000	22	131.16
242-360-20-000	22	131.16	242-360-21-000	22	131.16	242-360-22-000	22	131.16
242-360-23-000	22	131.16	242-360-24-000	22	131.16	242-360-25-000	22	131.16
242-360-26-000	22	131.16	242-360-27-000	22	131.16	242-360-28-000	22	131.16
242-360-29-000	22	131.16	242-360-30-000	22	131.16	242-360-31-000	22	131.16
242-360-32-000	22	131.16	242-360-33-000	22	131.16	242-360-34-000	22	131.16
242-360-35-000	22	131.16	242-360-36-000	22	131.16	242-360-37-000	22	131.16
242-360-38-000	22	131.16	242-360-39-000	22	131.16	242-360-40-000	22	131.16
242-360-41-000	22	131.16	242-360-42-000	22	131.16	242-360-43-000	22	131.16
242-360-44-000	22	131.16	242-360-45-000	22	131.16	242-360-46-000	22	131.16
242-360-47-000	22	131.16	242-360-48-000	22	131.16	242-360-49-000	22	131.16
242-360-50-000	22	131.16	242-360-51-000	22	131.16	242-360-52-000	22	131.16
242-360-53-000	22	131.16	242-360-54-000	22	131.16	242-360-55-000	22	131.16
242-360-56-000	22	131.16	242-360-57-000	22	131.16	242-360-58-000	22	131.16
242-360-59-000	22	131.16	242-360-60-000	22	131.16	242-360-61-000	22	131.16
242-360-62-000	22	131.16	242-360-63-000	22	131.16	242-360-64-000	22	131.16
242-360-65-000	22	131.16	242-360-66-000	22	131.16	242-360-67-000	22	131.16
242-360-68-000	22	131.16	242-360-69-000	22	131.16	242-360-70-000	22	131.16
242-360-71-000	22	131.16	242-360-72-000	22	131.16	242-370-01-000	22	131.16
242-370-02-000	22	131.16	242-370-03-000	22	131.16	242-370-04-000	22	131.16
242-370-05-000	22	131.16	242-370-06-000	22	131.16	242-370-07-000	22	131.16
242-370-08-000	22	131.16	242-370-09-000	22	131.16	242-370-10-000	22	131.16
242-370-11-000	22	131.16	242-370-12-000	22	131.16	242-370-13-000	22	131.16
242-370-14-000	22	131.16	242-370-15-000	22	131.16	242-370-16-000	22	131.16
242-370-17-000	22	131.16	242-370-18-000	22	131.16	242-370-19-000	22	131.16
242-370-20-000	22	131.16	242-370-21-000	22	131.16	242-370-22-000	22	131.16
242-370-23-000	22	131.16	242-370-24-000	22	131.16	242-370-25-000	22	131.16
242-370-26-000	22	131.16	242-370-27-000	22	131.16	242-370-28-000	22	131.16
242-370-29-000	22	131.16	242-370-30-000	22	131.16	242-370-31-000	22	131.16
242-370-32-000	22	131.16	242-370-33-000	22	131.16	242-370-34-000	22	131.16
242-370-35-000	22	131.16	242-370-36-000	22	131.16	242-370-37-000	22	131.16
242-370-38-000	22	131.16	242-370-39-000	22	131.16	242-370-40-000	22	131.16
242-370-41-000	22	131.16	242-370-42-000	22	131.16	242-370-43-000	22	131.16
242-370-44-000	22	131.16	242-370-45-000	22	131.16	242-370-46-000	22	131.16
242-380-01-000	9	125.30	242-380-02-000	9	125.30	242-380-03-000	9	125.30
242-380-04-000	9	125.30	242-380-05-000	9	125.30	242-380-06-000	9	125.30
242-380-07-000	9	125.30	242-380-08-000	9	125.30	242-380-09-000	9	125.30
242-380-10-000	9	125.30	242-380-11-000	9	125.30	242-380-12-000	9	125.30
242-380-13-000	9	125.30	242-380-14-000	9	125.30	242-380-15-000	9	125.30
242-380-16-000	9	125.30	242-380-17-000	9	125.30	242-380-18-000	9	125.30
242-380-19-000	9	125.30	242-380-20-000	9	125.30	242-380-21-000	9	125.30
242-380-22-000	9	125.30	242-380-23-000	9	125.30	242-380-24-000	9	125.30
242-380-25-000	9	125.30	242-380-26-000	9	125.30	242-380-27-000	9	125.30
242-380-28-000	9	125.30	242-380-29-000	9	125.30	242-380-30-000	9	125.30
242-380-31-000	9	125.30	242-380-32-000	9	125.30	242-380-33-000	9	125.30
242-380-34-000	9	125.30	242-380-35-000	9	125.30	242-380-36-000	9	125.30
242-380-37-000	9	125.30	242-380-38-000	9	125.30	242-380-39-000	9	125.30
242-380-40-000	9	125.30	242-380-41-000	9	125.30	242-380-42-000	9	125.30

# Tracy Consolidated Landscape Maintenance District Assessment Roll-Fiscal Year 2011/2012

<u>APN</u>	<u>NewZone</u>	<u>Charge</u>	<u>APN</u>	<u>NewZone</u>	<u>Charge</u>	<u>APN</u>	<u>NewZone</u>	<u>Charge</u>
242-380-43-000	9	125.30	242-380-44-000	9	125.30	242-380-45-000	9	125.30
242-380-46-000	9	125.30	242-380-47-000	9	125.30	242-380-48-000	9	125.30
242-380-49-000	9	125.30	242-380-50-000	9	125.30	242-380-51-000	9	125.30
242-380-52-000	9	125.30	242-380-53-000	9	125.30	242-380-54-000	9	125.30
242-390-01-000	22	131.16	242-390-02-000	22	131.16	242-390-03-000	22	131.16
242-390-04-000	22	131.16	242-390-05-000	22	131.16	242-390-06-000	22	131.16
242-390-07-000	22	131.16	242-390-08-000	22	131.16	242-390-09-000	22	131.16
242-390-10-000	22	131.16	242-390-11-000	22	131.16	242-390-12-000	22	131.16
242-390-13-000	22	131.16	242-390-14-000	22	131.16	242-390-15-000	22	131.16
242-390-16-000	22	131.16	242-390-17-000	22	131.16	242-390-18-000	22	131.16
242-390-19-000	22	131.16	242-390-20-000	22	131.16	242-390-21-000	22	131.16
242-390-22-000	22	131.16	242-390-23-000	22	131.16	242-390-24-000	22	131.16
242-390-25-000	22	131.16	242-390-26-000	22	131.16	242-390-27-000	22	131.16
242-390-28-000	22	1,049.28	242-400-01-000	23	33.66	242-400-02-000	23	33.66
242-400-03-000	23	33.66	242-400-04-000	23	33.66	242-400-05-000	23	33.66
242-400-06-000	23	33.66	242-400-07-000	23	33.66	242-400-08-000	23	33.66
242-400-09-000	23	33.66	242-400-10-000	23	33.66	242-400-11-000	23	33.66
242-400-12-000	23	33.66	242-400-13-000	23	33.66	242-400-14-000	23	33.66
242-400-15-000	23	33.66	242-400-16-000	23	33.66	242-400-17-000	23	33.66
242-400-18-000	23	33.66	242-400-19-000	23	33.66	242-400-20-000	23	33.66
242-400-21-000	23	33.66	242-400-22-000	23	33.66	242-400-23-000	23	33.66
242-400-24-000	23	33.66	242-400-25-000	23	33.66	242-400-26-000	23	33.66
242-400-29-000	23	33.66	242-400-30-000	23	33.66	242-400-31-000	23	33.66
242-400-32-000	23	33.66	242-400-33-000	23	33.66	242-400-34-000	23	33.66
242-400-35-000	23	33.66	242-400-36-000	23	33.66	242-400-37-000	23	33.66
242-400-38-000	23	33.66	242-400-39-000	23	33.66	242-400-40-000	23	33.66
242-400-41-000	23	33.66	242-400-42-000	23	33.66	242-400-43-000	23	33.66
242-400-44-000	23	33.66	242-410-01-000	23	33.66	242-410-02-000	23	33.66
242-410-03-000	23	33.66	242-410-04-000	23	33.66	242-410-05-000	23	33.66
242-410-06-000	23	33.66	242-410-07-000	23	33.66	242-410-08-000	23	33.66
242-410-09-000	23	33.66	242-410-10-000	23	33.66	242-410-11-000	23	33.66
242-410-12-000	23	33.66	242-410-13-000	23	33.66	242-410-14-000	23	33.66
242-410-15-000	23	33.66	242-410-16-000	23	33.66	242-410-17-000	23	33.66
242-410-18-000	23	33.66	242-410-19-000	23	33.66	242-410-20-000	23	33.66
242-410-21-000	23	33.66	242-410-22-000	23	33.66	242-410-23-000	23	33.66
242-410-24-000	23	33.66	242-410-25-000	23	33.66	242-410-26-000	23	33.66
242-410-27-000	23	33.66	242-410-28-000	23	33.66	242-410-29-000	23	33.66
242-410-30-000	23	33.66	242-410-31-000	23	33.66	242-410-32-000	23	33.66
242-410-33-000	23	33.66	242-410-34-000	23	33.66	242-410-35-000	23	33.66
242-410-36-000	23	33.66	242-420-01-000	23	33.66	242-420-02-000	23	33.66
242-420-03-000	23	33.66	242-420-04-000	23	33.66	242-420-05-000	23	33.66
242-420-06-000	23	33.66	242-420-07-000	23	33.66	242-420-08-000	23	33.66
242-420-09-000	23	33.66	242-420-10-000	23	33.66	242-420-11-000	23	33.66
242-420-12-000	23	33.66	242-420-13-000	23	33.66	242-420-14-000	23	33.66
242-420-15-000	23	33.66	242-420-16-000	23	33.66	242-420-17-000	23	33.66
242-420-18-000	23	33.66	242-420-19-000	23	33.66	242-420-20-000	23	33.66
242-420-21-000	23	33.66	242-420-22-000	23	33.66	242-420-23-000	23	33.66
242-420-24-000	23	33.66	242-420-25-000	23	33.66	242-420-26-000	23	33.66
242-420-27-000	23	33.66	242-420-28-000	23	33.66	242-420-29-000	23	33.66
242-420-30-000	23	33.66	242-420-31-000	23	33.66	242-420-32-000	23	33.66
242-420-33-000	23	33.66	242-420-34-000	23	33.66	242-430-01-000	9	125.30



# Tracy Consolidated Landscape Maintenance District Assessment Roll-Fiscal Year 2011/2012

<u>APN</u>	<u>NewZone</u>	<u>Charge</u>	<u>APN</u>	<u>NewZone</u>	<u>Charge</u>	<u>APN</u>	<u>NewZone</u>	<u>Charge</u>
242-430-02-000	9	125.30	242-430-03-000	9	125.30	242-430-04-000	9	125.30
242-430-05-000	9	125.30	242-430-06-000	9	125.30	242-430-07-000	9	125.30
242-430-08-000	9	125.30	242-430-09-000	9	125.30	242-430-10-000	9	125.30
242-430-11-000	9	125.30	242-430-12-000	9	125.30	242-430-13-000	9	125.30
242-430-14-000	9	125.30	242-430-15-000	9	125.30	242-430-16-000	9	125.30
242-430-17-000	9	125.30	242-430-18-000	9	125.30	242-430-19-000	9	125.30
242-430-20-000	9	125.30	242-430-21-000	9	125.30	242-430-22-000	9	125.30
242-430-23-000	9	125.30	242-430-24-000	9	125.30	242-430-25-000	9	125.30
242-430-26-000	9	125.30	242-430-27-000	9	125.30	242-430-28-000	9	125.30
242-430-29-000	9	125.30	242-430-30-000	9	125.30	242-430-31-000	9	125.30
242-430-32-000	9	125.30	242-430-33-000	9	125.30	242-430-34-000	9	125.30
242-430-35-000	9	125.30	242-430-36-000	9	125.30	242-430-37-000	9	125.30
242-430-38-000	9	125.30	242-430-39-000	9	125.30	242-430-40-000	9	125.30
242-430-41-000	9	125.30	242-430-42-000	9	125.30	242-430-43-000	9	125.30
242-440-01-000	9	125.30	242-440-02-000	9	125.30	242-440-03-000	9	125.30
242-440-04-000	9	125.30	242-440-05-000	9	125.30	242-440-06-000	9	125.30
242-440-07-000	9	125.30	242-440-08-000	9	125.30	242-440-09-000	9	125.30
242-440-10-000	9	125.30	242-440-11-000	9	125.30	242-440-12-000	9	125.30
242-440-13-000	9	125.30	242-440-14-000	9	125.30	242-440-15-000	9	125.30
242-440-16-000	9	125.30	242-440-17-000	9	125.30	242-440-18-000	9	125.30
242-440-19-000	9	125.30	242-440-20-000	9	125.30	242-440-21-000	9	125.30
242-440-22-000	9	125.30	242-440-23-000	9	125.30	242-440-24-000	9	125.30
242-440-25-000	9	125.30	242-440-26-000	9	125.30	242-440-27-000	9	125.30
242-440-28-000	9	125.30	242-440-29-000	9	125.30	242-440-30-000	9	125.30
242-440-31-000	9	125.30	242-440-32-000	9	125.30	242-440-33-000	9	125.30
242-440-34-000	9	125.30	242-440-35-000	9	125.30	242-440-36-000	9	125.30
242-440-37-000	9	125.30	242-440-38-000	9	125.30	242-440-39-000	9	125.30
242-440-40-000	9	125.30	242-440-41-000	9	125.30	244-020-03-000	15	524.64
244-020-31-000	15	5,755.30	244-020-32-000	15	3,420.64	244-050-01-000	2	75.44
244-050-02-000	2	75.44	244-050-03-000	2	75.44	244-050-04-000	2	75.44
244-050-05-000	2	75.44	244-050-06-000	2	75.44	244-050-07-000	2	75.44
244-050-08-000	2	75.44	244-050-09-000	2	75.44	244-050-10-000	2	75.44
244-050-11-000	2	75.44	244-050-12-000	2	75.44	244-050-13-000	2	75.44
244-050-14-000	2	75.44	244-050-15-000	2	75.44	244-050-16-000	2	75.44
244-050-17-000	2	75.44	244-050-18-000	2	75.44	244-050-19-000	2	75.44
244-050-20-000	2	75.44	244-050-21-000	2	75.44	244-050-22-000	2	75.44
244-050-23-000	2	75.44	244-050-24-000	2	75.44	244-050-25-000	2	75.44
244-050-26-000	2	75.44	244-050-27-000	2	75.44	244-050-28-000	2	75.44
244-050-29-000	2	75.44	244-050-30-000	2	75.44	244-050-31-000	2	75.44
244-050-32-000	2	75.44	244-050-33-000	2	75.44	244-050-34-000	2	75.44
244-050-35-000	2	75.44	244-050-36-000	2	75.44	244-050-37-000	2	75.44
244-050-38-000	2	75.44	244-050-39-000	2	75.44	244-050-40-000	2	75.44
244-050-41-000	2	75.44	244-050-42-000	2	75.44	244-050-43-000	2	75.44
244-050-44-000	2	75.44	244-050-45-000	2	75.44	244-050-46-000	2	75.44
244-050-47-000	2	75.44	244-050-48-000	2	75.44	244-050-49-000	2	75.44
244-050-50-000	2	75.44	244-050-51-000	2	75.44	244-050-52-000	2	75.44
244-050-53-000	2	75.44	244-050-54-000	2	75.44	244-050-55-000	2	75.44
244-060-01-000	2	75.44	244-060-02-000	2	75.44	244-060-03-000	2	75.44
244-060-04-000	2	75.44	244-060-05-000	2	75.44	244-060-06-000	2	75.44
244-060-07-000	2	75.44	244-060-08-000	2	75.44	244-060-09-000	2	75.44
244-060-10-000	2	75.44	244-060-11-000	2	75.44	244-060-12-000	2	75.44



# Tracy Consolidated Landscape Maintenance District Assessment Roll-Fiscal Year 2011/2012

<u>APN</u>	<u>NewZone</u>	<u>Charge</u>	<u>APN</u>	<u>NewZone</u>	<u>Charge</u>	<u>APN</u>	<u>NewZone</u>	<u>Charge</u>
244-060-13-000	2	75.44	244-060-14-000	2	75.44	244-060-15-000	2	75.44
244-060-16-000	2	75.44	244-060-17-000	2	75.44	244-060-18-000	2	75.44
244-060-19-000	2	75.44	244-060-20-000	2	75.44	244-060-21-000	2	75.44
244-060-22-000	2	75.44	244-060-23-000	2	75.44	244-060-24-000	2	75.44
244-060-25-000	2	75.44	244-060-26-000	2	75.44	244-060-27-000	2	75.44
244-060-28-000	2	75.44	244-060-29-000	2	75.44	244-060-30-000	2	75.44
244-060-31-000	2	75.44	244-060-32-000	2	75.44	244-060-33-000	2	75.44
244-060-34-000	2	75.44	244-060-35-000	2	75.44	244-060-36-000	2	75.44
244-060-37-000	2	75.44	244-060-38-000	2	75.44	244-060-39-000	2	75.44
244-060-40-000	2	75.44	244-060-41-000	2	75.44	244-060-42-000	2	75.44
244-060-43-000	2	75.44	244-060-44-000	2	75.44	244-060-45-000	2	75.44
244-060-46-000	2	75.44	244-060-47-000	2	75.44	244-060-48-000	2	75.44
244-060-49-000	2	75.44	244-060-50-000	2	75.44	244-060-51-000	2	75.44
244-060-52-000	2	75.44	244-060-53-000	2	75.44	244-060-54-000	2	75.44
244-060-55-000	2	75.44	244-060-56-000	2	75.44	244-060-57-000	2	75.44
244-060-58-000	2	75.44	244-060-59-000	2	75.44	244-060-60-000	2	75.44
244-060-61-000	2	75.44	244-060-62-000	2	75.44	244-060-63-000	2	75.44
244-060-64-000	2	75.44	244-060-65-000	2	75.44	244-060-66-000	2	75.44
244-060-67-000	2	75.44	244-060-68-000	2	75.44	244-060-69-000	2	75.44
244-060-70-000	2	75.44	244-070-01-000	9	125.30	244-070-02-000	9	125.30
244-070-03-000	9	125.30	244-070-04-000	9	125.30	244-070-05-000	9	125.30
244-070-06-000	9	125.30	244-070-07-000	9	125.30	244-070-08-000	9	125.30
244-070-09-000	9	125.30	244-070-10-000	9	125.30	244-070-11-000	9	125.30
244-070-12-000	9	125.30	244-070-13-000	9	125.30	244-070-14-000	9	125.30
244-070-15-000	9	125.30	244-070-16-000	9	125.30	244-070-17-000	9	125.30
244-070-18-000	9	125.30	244-070-19-000	9	125.30	244-070-20-000	9	125.30
244-070-21-000	9	125.30	244-070-22-000	9	125.30	244-070-23-000	9	125.30
244-070-24-000	9	125.30	244-070-25-000	9	125.30	244-070-26-000	9	125.30
244-070-27-000	9	125.30	244-070-28-000	9	125.30	244-070-29-000	9	125.30
244-070-30-000	9	125.30	244-070-31-000	9	125.30	244-070-32-000	9	125.30
244-070-33-000	9	125.30	244-070-34-000	9	125.30	244-070-35-000	9	125.30
244-070-36-000	9	125.30	244-070-37-000	9	125.30	244-070-38-000	9	125.30
244-070-39-000	9	125.30	244-070-40-000	9	125.30	244-070-41-000	9	125.30
244-070-42-000	9	125.30	244-070-43-000	9	125.30	244-070-44-000	9	125.30
244-070-45-000	9	125.30	244-070-46-000	9	125.30	244-070-47-000	9	125.30
244-070-48-000	9	125.30	244-070-49-000	9	125.30	244-070-50-000	9	125.30
244-070-51-000	9	125.30	244-070-52-000	9	125.30	244-070-53-000	9	125.30
244-070-54-000	9	125.30	244-070-55-000	9	125.30	244-070-56-000	9	125.30
244-070-57-000	9	125.30	244-070-58-000	9	125.30	244-070-59-000	9	125.30
244-070-60-000	9	125.30	244-070-61-000	9	125.30	244-070-63-000	9	125.30
244-070-64-000	9	125.30	244-070-65-000	9	125.30	244-070-66-000	9	125.30
244-070-67-000	9	125.30	244-070-68-000	9	125.30	244-070-69-000	9	125.30
244-080-01-000	9	125.30	244-080-02-000	9	125.30	244-080-03-000	9	125.30
244-080-04-000	9	125.30	244-080-05-000	9	125.30	244-080-06-000	9	125.30
244-080-07-000	9	125.30	244-080-08-000	9	125.30	244-080-09-000	9	125.30
244-080-10-000	9	125.30	244-080-11-000	9	125.30	244-080-12-000	9	125.30
244-080-13-000	9	125.30	244-080-14-000	9	125.30	244-080-15-000	9	125.30
244-080-16-000	9	125.30	244-080-17-000	9	125.30	244-080-18-000	9	125.30
244-080-19-000	9	125.30	244-080-20-000	9	125.30	244-080-21-000	9	125.30
244-080-22-000	9	125.30	244-080-23-000	9	125.30	244-080-24-000	9	125.30
244-080-25-000	9	125.30	244-080-27-000	9	125.30	244-080-28-000	9	125.30

# Tracy Consolidated Landscape Maintenance District Assessment Roll-Fiscal Year 2011/2012

<u>APN</u>	<u>NewZone</u>	<u>Charge</u>	<u>APN</u>	<u>NewZone</u>	<u>Charge</u>	<u>APN</u>	<u>NewZone</u>	<u>Charge</u>
244-080-29-000	9	125.30	244-080-30-000	9	125.30	244-080-31-000	9	125.30
244-080-32-000	9	125.30	244-080-33-000	9	125.30	244-080-34-000	9	125.30
244-080-35-000	9	125.30	244-080-36-000	9	125.30	244-080-37-000	9	125.30
244-080-38-000	9	125.30	244-080-39-000	9	125.30	244-080-40-000	9	125.30
244-080-41-000	9	125.30	244-080-42-000	9	125.30	244-080-43-000	9	125.30
244-080-44-000	9	125.30	244-080-45-000	9	125.30	244-080-46-000	9	125.30
244-080-47-000	9	125.30	244-080-48-000	9	125.30	244-080-49-000	9	125.30
244-080-50-000	9	125.30	244-080-51-000	9	125.30	244-080-52-000	9	125.30
244-080-53-000	9	125.30	244-080-54-000	9	125.30	244-080-55-000	9	125.30
244-080-56-000	9	125.30	244-080-58-000	9	125.30	244-090-01-000	9	125.30
244-090-02-000	9	125.30	244-090-03-000	9	125.30	244-090-04-000	9	125.30
244-090-05-000	9	125.30	244-090-06-000	9	125.30	244-090-07-000	9	125.30
244-090-08-000	9	125.30	244-090-09-000	9	125.30	244-090-10-000	9	125.30
244-090-11-000	9	125.30	244-090-12-000	9	125.30	244-090-13-000	9	125.30
244-090-14-000	9	125.30	244-090-15-000	9	125.30	244-090-16-000	9	125.30
244-090-17-000	9	125.30	244-090-18-000	9	125.30	244-090-19-000	9	125.30
244-090-20-000	9	125.30	244-090-21-000	9	125.30	244-090-22-000	9	125.30
244-090-23-000	9	125.30	244-090-24-000	9	125.30	244-090-25-000	9	125.30
244-090-26-000	9	125.30	244-090-27-000	9	125.30	244-090-28-000	9	125.30
244-090-29-000	9	125.30	244-090-30-000	9	125.30	244-090-31-000	9	125.30
244-090-32-000	9	125.30	244-090-33-000	9	125.30	244-090-34-000	9	125.30
244-090-35-000	9	125.30	244-090-36-000	9	125.30	244-090-37-000	9	125.30
244-090-38-000	9	125.30	244-090-39-000	9	125.30	244-090-40-000	9	125.30
244-090-41-000	9	125.30	244-090-42-000	9	125.30	244-090-43-000	9	125.30
244-090-44-000	9	125.30	244-090-45-000	9	125.30	244-090-46-000	9	125.30
244-090-47-000	9	125.30	244-090-48-000	9	125.30	244-090-49-000	9	125.30
244-090-50-000	9	125.30	244-090-51-000	9	125.30	244-090-52-000	9	125.30
244-090-53-000	9	125.30	244-090-54-000	9	125.30	244-090-55-000	9	125.30
244-090-56-000	9	125.30	244-090-57-000	9	125.30	244-090-58-000	9	125.30
244-090-59-000	9	125.30	244-090-60-000	9	125.30	244-090-61-000	9	125.30
244-100-01-000	9	125.30	244-100-02-000	9	125.30	244-100-03-000	9	125.30
244-100-04-000	9	125.30	244-100-05-000	9	125.30	244-100-06-000	9	125.30
244-100-07-000	9	125.30	244-100-08-000	9	125.30	244-100-09-000	9	125.30
244-100-10-000	9	125.30	244-100-11-000	9	125.30	244-100-12-000	9	125.30
244-100-13-000	9	125.30	244-100-14-000	9	125.30	244-100-15-000	9	125.30
244-100-16-000	9	125.30	244-100-17-000	9	125.30	244-100-18-000	9	125.30
244-100-19-000	9	125.30	244-100-20-000	9	125.30	244-100-21-000	9	125.30
244-100-22-000	9	125.30	244-100-23-000	9	125.30	244-100-24-000	9	125.30
244-100-25-000	9	125.30	244-100-26-000	9	125.30	244-100-27-000	9	125.30
244-100-28-000	9	125.30	244-100-29-000	9	125.30	244-100-30-000	9	125.30
244-100-32-000	9	125.30	244-100-33-000	9	125.30	244-100-34-000	9	125.30
244-100-35-000	9	125.30	244-100-36-000	9	125.30	244-100-37-000	9	125.30
244-100-38-000	9	125.30	244-100-39-000	9	125.30	244-100-40-000	9	125.30
244-100-41-000	9	125.30	244-100-42-000	9	125.30	244-100-43-000	9	125.30
244-100-44-000	9	125.30	244-100-45-000	9	125.30	244-100-46-000	9	125.30
244-100-47-000	9	125.30	244-100-48-000	9	125.30	244-100-49-000	9	125.30
244-100-50-000	9	125.30	244-100-51-000	9	125.30	244-100-52-000	9	125.30
244-100-53-000	9	125.30	244-100-54-000	9	125.30	244-100-55-000	9	125.30
244-100-56-000	9	125.30	244-100-57-000	9	125.30	244-100-58-000	9	125.30
244-100-59-000	9	125.30	244-100-60-000	9	125.30	244-100-61-000	9	125.30
244-110-01-000	9	125.30	244-110-02-000	9	125.30	244-110-03-000	9	125.30

# Tracy Consolidated Landscape Maintenance District Assessment Roll-Fiscal Year 2011/2012

<u>APN</u>	<u>NewZone</u>	<u>Charge</u>	<u>APN</u>	<u>NewZone</u>	<u>Charge</u>	<u>APN</u>	<u>NewZone</u>	<u>Charge</u>
244-110-04-000	9	125.30	244-110-05-000	9	125.30	244-110-06-000	9	125.30
244-110-07-000	9	125.30	244-110-08-000	9	125.30	244-110-09-000	9	125.30
244-110-10-000	9	125.30	244-110-11-000	9	125.30	244-110-12-000	9	125.30
244-110-13-000	9	125.30	244-110-14-000	9	125.30	244-110-15-000	9	125.30
244-110-16-000	9	125.30	244-110-17-000	9	125.30	244-110-18-000	9	125.30
244-110-19-000	9	125.30	244-110-20-000	9	125.30	244-110-21-000	9	125.30
244-110-22-000	9	125.30	244-110-23-000	9	125.30	244-110-24-000	9	125.30
244-110-25-000	9	125.30	244-110-26-000	9	125.30	244-110-27-000	9	125.30
244-110-28-000	9	125.30	244-110-29-000	9	125.30	244-110-30-000	9	125.30
244-110-31-000	9	125.30	244-110-32-000	9	125.30	244-110-33-000	9	125.30
244-110-34-000	9	125.30	244-110-35-000	9	125.30	244-110-36-000	9	125.30
244-110-37-000	9	125.30	244-110-38-000	9	125.30	244-110-39-000	9	125.30
244-110-40-000	9	125.30	244-110-41-000	9	125.30	244-110-42-000	9	125.30
244-110-43-000	9	125.30	244-110-44-000	9	125.30	244-110-45-000	9	125.30
244-110-46-000	9	125.30	244-110-47-000	9	125.30	244-110-48-000	9	125.30
244-110-49-000	9	125.30	244-110-50-000	9	125.30	244-110-51-000	9	125.30
244-110-52-000	9	125.30	244-110-53-000	9	125.30	244-110-54-000	9	125.30
244-110-55-000	9	125.30	244-110-56-000	9	125.30	244-120-01-000	9	125.30
244-120-02-000	9	125.30	244-120-03-000	9	125.30	244-120-04-000	9	125.30
244-120-05-000	9	125.30	244-120-06-000	9	125.30	244-120-07-000	9	125.30
244-120-08-000	9	125.30	244-120-09-000	9	125.30	244-120-10-000	9	125.30
244-120-11-000	9	125.30	244-120-12-000	9	125.30	244-120-13-000	9	125.30
244-120-14-000	9	125.30	244-120-15-000	9	125.30	244-120-16-000	9	125.30
244-120-17-000	9	125.30	244-120-18-000	9	125.30	244-120-19-000	9	125.30
244-120-21-000	9	125.30	244-120-22-000	9	125.30	244-120-23-000	9	125.30
244-120-24-000	9	125.30	244-120-25-000	9	125.30	244-120-26-000	9	125.30
244-120-27-000	9	125.30	244-120-28-000	9	125.30	244-120-29-000	9	125.30
244-120-30-000	9	125.30	244-120-31-000	9	125.30	244-120-32-000	9	125.30
244-120-33-000	9	125.30	244-120-34-000	9	125.30	244-120-35-000	9	125.30
244-120-36-000	9	125.30	244-120-37-000	9	125.30	244-120-38-000	9	125.30
244-120-39-000	9	125.30	244-120-40-000	9	125.30	244-120-41-000	9	125.30
244-120-42-000	9	125.30	244-120-43-000	9	125.30	244-120-44-000	9	125.30
244-120-45-000	9	125.30	244-120-46-000	9	125.30	244-120-47-000	9	125.30
244-120-48-000	9	125.30	244-120-49-000	9	125.30	244-120-50-000	9	125.30
244-120-51-000	9	125.30	244-120-52-000	9	125.30	244-120-53-000	9	125.30
244-120-54-000	9	125.30	244-120-55-000	9	125.30	244-120-56-000	9	125.30
244-120-57-000	9	125.30	244-130-01-000	9	125.30	244-130-02-000	9	125.30
244-130-03-000	9	125.30	244-130-04-000	9	125.30	244-130-05-000	9	125.30
244-130-06-000	9	125.30	244-130-07-000	9	125.30	244-130-08-000	9	125.30
244-130-09-000	9	125.30	244-130-10-000	9	125.30	244-130-11-000	9	125.30
244-130-12-000	9	125.30	244-130-13-000	9	125.30	244-130-14-000	9	125.30
244-130-15-000	9	125.30	244-130-16-000	9	125.30	244-130-17-000	9	125.30
244-130-18-000	9	125.30	244-130-19-000	9	125.30	244-130-20-000	9	125.30
244-130-21-000	9	125.30	244-130-22-000	9	125.30	244-130-23-000	9	125.30
244-130-24-000	9	125.30	244-130-25-000	9	125.30	244-130-26-000	9	125.30
244-130-27-000	9	125.30	244-130-28-000	9	125.30	244-130-29-000	9	125.30
244-130-30-000	9	125.30	244-130-31-000	9	125.30	244-130-32-000	9	125.30
244-130-33-000	9	125.30	244-130-34-000	9	125.30	244-130-35-000	9	125.30
244-130-36-000	9	125.30	244-130-37-000	9	125.30	244-130-38-000	9	125.30
244-130-39-000	9	125.30	244-130-40-000	9	125.30	244-140-01-000	9	125.30
244-140-02-000	9	125.30	244-140-03-000	9	125.30	244-140-04-000	9	125.30

# Tracy Consolidated Landscape Maintenance District Assessment Roll-Fiscal Year 2011/2012

<u>APN</u>	<u>NewZone</u>	<u>Charge</u>	<u>APN</u>	<u>NewZone</u>	<u>Charge</u>	<u>APN</u>	<u>NewZone</u>	<u>Charge</u>
244-140-05-000	9	125.30	244-140-06-000	9	125.30	244-140-07-000	9	125.30
244-140-08-000	9	125.30	244-140-09-000	9	125.30	244-140-10-000	9	125.30
244-140-11-000	9	125.30	244-140-12-000	9	125.30	244-140-13-000	9	125.30
244-140-14-000	9	125.30	244-140-15-000	9	125.30	244-140-16-000	9	125.30
244-140-17-000	9	125.30	244-140-18-000	9	125.30	244-140-19-000	9	125.30
244-140-20-000	9	125.30	244-140-21-000	9	125.30	244-140-22-000	9	125.30
244-140-23-000	9	125.30	244-140-24-000	9	125.30	244-140-25-000	9	125.30
244-140-26-000	9	125.30	244-140-27-000	9	125.30	244-140-28-000	9	125.30
244-140-29-000	9	125.30	244-140-30-000	9	125.30	244-140-31-000	9	125.30
244-140-32-000	9	125.30	244-140-33-000	9	125.30	244-140-34-000	9	125.30
244-140-35-000	9	125.30	244-140-36-000	9	125.30	244-140-37-000	9	125.30
244-140-38-000	9	125.30	244-140-39-000	9	125.30	244-140-40-000	9	125.30
244-140-41-000	9	125.30	244-140-42-000	9	125.30	244-140-43-000	9	125.30
244-140-44-000	9	125.30	244-140-45-000	9	125.30	244-140-46-000	9	125.30
244-140-47-000	9	125.30	244-140-48-000	9	125.30	244-140-49-000	9	125.30
244-140-50-000	9	125.30	244-140-51-000	9	125.30	244-140-52-000	9	125.30
244-140-53-000	9	125.30	244-140-54-000	9	125.30	244-140-55-000	9	125.30
244-140-56-000	9	125.30	244-150-01-000	9	125.30	244-150-02-000	9	125.30
244-150-03-000	9	125.30	244-150-04-000	9	125.30	244-150-05-000	9	125.30
244-150-06-000	9	125.30	244-150-07-000	9	125.30	244-150-08-000	9	125.30
244-150-09-000	9	125.30	244-150-10-000	9	125.30	244-150-11-000	9	125.30
244-150-12-000	9	125.30	244-150-13-000	9	125.30	244-150-14-000	9	125.30
244-150-15-000	9	125.30	244-150-16-000	9	125.30	244-150-17-000	9	125.30
244-150-18-000	9	125.30	244-150-19-000	9	125.30	244-150-20-000	9	125.30
244-150-21-000	9	125.30	244-150-22-000	9	125.30	244-150-23-000	9	125.30
244-150-24-000	9	125.30	244-150-25-000	9	125.30	244-150-26-000	9	125.30
244-150-27-000	9	125.30	244-150-28-000	9	125.30	244-150-29-000	9	125.30
244-150-30-000	9	125.30	244-150-31-000	9	125.30	244-150-32-000	9	125.30
244-150-33-000	9	125.30	244-150-34-000	9	125.30	244-150-35-000	9	125.30
244-150-36-000	9	125.30	244-150-37-000	9	125.30	244-150-38-000	9	125.30
244-150-39-000	9	125.30	244-150-40-000	9	125.30	244-150-41-000	9	125.30
244-150-42-000	9	125.30	244-150-43-000	9	125.30	244-150-44-000	9	125.30
244-150-45-000	9	125.30	244-150-46-000	9	125.30	244-150-47-000	9	125.30
244-150-48-000	9	125.30	244-150-49-000	9	125.30	244-150-50-000	9	125.30
244-150-51-000	9	125.30	244-150-52-000	9	125.30	244-150-53-000	9	125.30
244-150-54-000	9	125.30	244-150-55-000	9	125.30	244-150-56-000	9	125.30
244-150-57-000	9	125.30	244-150-58-000	9	125.30	244-150-59-000	9	125.30
244-150-60-000	9	125.30	244-150-61-000	9	125.30	244-150-62-000	9	125.30
244-150-63-000	9	125.30	244-150-64-000	9	125.30	244-150-65-000	9	125.30
244-150-66-000	9	125.30	244-150-67-000	9	125.30	244-150-68-000	9	125.30
244-150-69-000	9	125.30	244-150-70-000	9	125.30	244-150-71-000	9	125.30
244-160-01-000	15	131.16	244-160-02-000	15	131.16	244-160-03-000	15	131.16
244-160-04-000	15	131.16	244-160-05-000	15	131.16	244-160-06-000	15	131.16
244-160-07-000	15	131.16	244-160-08-000	15	131.16	244-160-09-000	15	131.16
244-160-10-000	15	131.16	244-160-11-000	15	131.16	244-160-12-000	15	131.16
244-160-13-000	15	131.16	244-160-14-000	15	131.16	244-160-15-000	15	131.16
244-160-16-000	15	131.16	244-160-17-000	15	131.16	244-160-18-000	15	131.16
244-160-19-000	15	131.16	244-160-20-000	15	131.16	244-160-21-000	15	131.16
244-160-22-000	15	131.16	244-160-23-000	15	131.16	244-160-24-000	15	131.16
244-160-25-000	15	131.16	244-160-26-000	15	131.16	244-160-27-000	15	131.16
244-160-28-000	15	131.16	244-160-29-000	15	131.16	244-160-30-000	15	131.16

# Tracy Consolidated Landscape Maintenance District Assessment Roll-Fiscal Year 2011/2012

<u>APN</u>	<u>NewZone</u>	<u>Charge</u>	<u>APN</u>	<u>NewZone</u>	<u>Charge</u>	<u>APN</u>	<u>NewZone</u>	<u>Charge</u>
244-160-31-000	15	131.16	244-160-32-000	15	131.16	244-160-33-000	15	131.16
244-160-34-000	15	131.16	244-160-35-000	15	131.16	244-160-36-000	15	131.16
244-160-37-000	15	131.16	244-160-38-000	15	131.16	244-160-39-000	15	131.16
244-160-40-000	15	131.16	244-160-41-000	15	131.16	244-160-42-000	15	131.16
244-160-43-000	15	131.16	244-160-44-000	15	131.16	244-160-48-000	15	131.16
244-160-49-000	15	131.16	244-160-50-000	15	131.16	244-160-51-000	15	131.16
244-160-52-000	15	131.16	244-160-53-000	15	131.16	244-160-54-000	15	131.16
244-160-55-000	15	131.16	244-160-56-000	15	131.16	244-160-57-000	15	131.16
244-160-58-000	15	131.16	244-160-59-000	15	131.16	244-160-60-000	15	131.16
244-160-61-000	15	131.16	244-160-62-000	15	131.16	244-160-63-000	15	131.16
244-160-64-000	15	131.16	244-160-65-000	15	131.16	244-160-66-000	15	131.16
244-160-67-000	15	131.16	244-160-68-000	15	131.16	244-160-69-000	15	131.16
244-160-70-000	15	131.16	244-160-71-000	15	131.16	244-160-72-000	15	131.16
244-160-73-000	15	131.16	244-170-01-000	15	131.16	244-170-02-000	15	131.16
244-170-03-000	15	131.16	244-170-04-000	15	131.16	244-170-05-000	15	131.16
244-170-06-000	15	131.16	244-170-07-000	15	131.16	244-170-08-000	15	131.16
244-170-09-000	15	131.16	244-170-10-000	15	131.16	244-170-11-000	15	131.16
244-170-12-000	15	131.16	244-170-13-000	15	131.16	244-170-14-000	15	131.16
244-170-15-000	15	131.16	244-170-16-000	15	131.16	244-170-17-000	15	131.16
244-170-18-000	15	131.16	244-170-19-000	15	131.16	244-170-20-000	15	131.16
244-170-21-000	15	131.16	244-170-22-000	15	131.16	244-170-23-000	15	131.16
244-170-24-000	15	131.16	244-170-25-000	15	131.16	244-170-26-000	15	131.16
244-170-27-000	15	131.16	244-170-31-000	15	131.16	244-170-32-000	15	131.16
244-170-33-000	15	131.16	244-170-34-000	15	131.16	244-170-35-000	15	131.16
244-170-36-000	15	131.16	244-170-37-000	15	131.16	244-170-38-000	15	131.16
244-170-39-000	15	131.16	244-170-40-000	15	131.16	244-170-41-000	15	131.16
244-170-42-000	15	131.16	244-170-43-000	15	131.16	244-170-44-000	15	131.16
244-170-45-000	15	131.16	244-170-46-000	15	131.16	244-170-47-000	15	131.16
244-170-48-000	15	131.16	244-170-49-000	15	131.16	244-170-50-000	15	131.16
244-170-51-000	15	131.16	244-170-52-000	15	131.16	244-170-53-000	15	131.16
244-170-54-000	15	131.16	244-170-55-000	15	131.16	244-170-57-000	15	131.16
244-170-58-000	15	131.16	244-170-59-000	15	131.16	244-170-60-000	15	131.16
244-170-61-000	15	131.16	244-170-62-000	15	131.16	244-180-01-000	15	131.16
244-180-02-000	15	131.16	244-180-03-000	15	131.16	244-180-04-000	15	131.16
244-180-05-000	15	131.16	244-180-06-000	15	131.16	244-180-07-000	15	131.16
244-180-08-000	15	131.16	244-180-09-000	15	131.16	244-180-10-000	15	131.16
244-180-11-000	15	131.16	244-180-12-000	15	131.16	244-180-13-000	15	131.16
244-180-14-000	15	131.16	244-180-15-000	15	131.16	244-180-16-000	15	131.16
244-180-17-000	15	131.16	244-180-18-000	15	131.16	244-180-19-000	15	131.16
244-180-20-000	15	131.16	244-180-21-000	15	131.16	244-180-25-000	15	131.16
244-180-26-000	15	131.16	244-180-27-000	15	131.16	244-180-28-000	15	131.16
244-180-29-000	15	131.16	244-180-30-000	15	131.16	244-180-31-000	15	131.16
244-180-32-000	15	131.16	244-180-33-000	15	131.16	244-180-34-000	15	131.16
244-180-35-000	15	131.16	244-180-36-000	15	131.16	244-180-37-000	15	131.16
244-190-01-000	15	131.16	244-190-02-000	15	131.16	244-190-03-000	15	131.16
244-190-04-000	15	131.16	244-190-05-000	15	131.16	244-190-06-000	15	131.16
244-190-07-000	15	131.16	244-190-08-000	15	131.16	244-190-09-000	15	131.16
244-190-10-000	15	131.16	244-190-11-000	15	131.16	244-190-12-000	15	131.16
244-190-13-000	15	131.16	244-190-14-000	15	131.16	244-190-15-000	15	131.16
244-190-16-000	15	131.16	244-190-17-000	15	131.16	244-190-18-000	15	131.16
244-190-19-000	15	131.16	244-190-20-000	15	131.16	244-190-21-000	15	131.16

# Tracy Consolidated Landscape Maintenance District Assessment Roll-Fiscal Year 2011/2012

<u>APN</u>	<u>NewZone</u>	<u>Charge</u>	<u>APN</u>	<u>NewZone</u>	<u>Charge</u>	<u>APN</u>	<u>NewZone</u>	<u>Charge</u>
244-190-22-000	15	131.16	244-190-23-000	15	131.16	244-190-24-000	15	131.16
244-190-28-000	15	131.16	244-190-29-000	15	131.16	244-190-30-000	15	131.16
244-190-31-000	15	131.16	244-190-32-000	15	131.16	244-190-33-000	15	131.16
244-190-34-000	15	131.16	244-190-35-000	15	131.16	244-190-36-000	15	131.16
244-190-37-000	15	131.16	244-190-38-000	15	131.16	244-190-39-000	15	131.16
244-190-40-000	15	131.16	244-190-41-000	15	131.16	244-190-42-000	15	131.16
244-190-43-000	15	131.16	244-200-01-000	15	131.16	244-200-02-000	15	131.16
244-200-03-000	15	131.16	244-200-04-000	15	131.16	244-200-05-000	15	131.16
244-200-06-000	15	131.16	244-200-07-000	15	131.16	244-200-08-000	15	131.16
244-200-09-000	15	131.16	244-200-10-000	15	131.16	244-200-11-000	15	131.16
244-200-12-000	15	131.16	244-200-13-000	15	131.16	244-200-14-000	15	131.16
244-200-15-000	15	131.16	244-200-16-000	15	131.16	244-200-21-000	15	131.16
244-200-22-000	15	131.16	244-200-23-000	15	131.16	244-200-24-000	15	131.16
244-200-25-000	15	131.16	244-200-26-000	15	131.16	244-200-27-000	15	131.16
244-200-28-000	15	131.16	244-200-29-000	15	131.16	244-200-30-000	15	131.16
244-200-31-000	15	131.16	244-200-32-000	15	131.16	244-200-33-000	15	131.16
244-200-34-000	15	131.16	244-200-35-000	15	131.16	244-200-36-000	15	131.16
244-200-37-000	15	131.16	244-200-38-000	15	131.16	244-200-40-000	15	131.16
244-200-41-000	15	131.16	244-200-42-000	15	131.16	244-200-43-000	15	131.16
244-200-44-000	15	131.16	244-200-45-000	15	131.16	244-200-46-000	15	131.16
244-200-47-000	15	131.16	244-200-48-000	15	131.16	244-200-49-000	15	131.16
244-200-50-000	15	131.16	244-200-51-000	15	131.16	244-200-52-000	15	131.16
244-200-53-000	15	131.16	244-200-54-000	15	131.16	244-210-01-000	15	131.16
244-210-02-000	15	131.16	244-210-03-000	15	131.16	244-210-04-000	15	131.16
244-210-05-000	15	131.16	244-210-06-000	15	131.16	244-210-07-000	15	131.16
244-210-08-000	15	131.16	244-210-09-000	15	131.16	244-210-10-000	15	131.16
244-210-11-000	15	131.16	244-210-12-000	15	131.16	244-210-13-000	15	131.16
244-210-14-000	15	131.16	244-210-15-000	15	131.16	244-210-16-000	15	131.16
244-210-17-000	15	131.16	244-210-18-000	15	131.16	244-210-19-000	15	131.16
244-210-20-000	15	131.16	244-210-21-000	15	131.16	244-210-22-000	15	131.16
244-210-23-000	15	131.16	244-210-24-000	15	131.16	244-210-25-000	15	131.16
244-210-26-000	15	131.16	244-210-27-000	15	131.16	244-220-01-000	15	131.16
244-220-02-000	15	131.16	244-220-03-000	15	131.16	244-220-04-000	15	131.16
244-220-05-000	15	131.16	244-220-06-000	15	131.16	244-220-07-000	15	131.16
244-220-08-000	15	131.16	244-220-09-000	15	131.16	244-220-10-000	15	131.16
244-220-11-000	15	131.16	244-220-12-000	15	131.16	244-220-13-000	15	131.16
244-220-14-000	15	131.16	244-220-15-000	15	131.16	244-220-16-000	15	131.16
244-220-17-000	15	131.16	244-220-18-000	15	131.16	244-220-21-000	15	131.16
244-220-23-000	15	131.16	244-220-24-000	15	131.16	244-220-25-000	15	131.16
244-220-26-000	15	131.16	244-220-27-000	15	131.16	244-220-28-000	15	131.16
244-220-29-000	15	131.16	244-220-30-000	15	131.16	244-220-31-000	15	131.16
244-220-33-000	15	131.16	244-220-34-000	15	131.16	244-220-35-000	15	131.16
244-220-36-000	15	131.16	244-220-37-000	15	131.16	244-220-38-000	15	131.16
244-220-39-000	15	131.16	244-220-40-000	15	131.16	244-220-41-000	15	131.16
244-220-42-000	15	131.16	244-220-43-000	15	131.16	244-220-44-000	15	131.16
244-220-45-000	15	131.16	244-220-46-000	15	131.16	244-220-47-000	15	131.16
244-220-48-000	15	131.16	244-220-49-000	15	131.16	244-220-50-000	15	131.16
244-220-51-000	15	131.16	244-220-52-000	15	131.16	244-220-53-000	15	131.16
244-220-54-000	15	131.16	244-220-55-000	15	131.16	244-220-56-000	15	131.16
244-220-57-000	15	131.16	244-230-01-000	15	131.16	244-230-02-000	15	131.16
244-230-03-000	15	131.16	244-230-04-000	15	131.16	244-230-05-000	15	131.16

# Tracy Consolidated Landscape Maintenance District Assessment Roll-Fiscal Year 2011/2012

<u>APN</u>	<u>NewZone</u>	<u>Charge</u>	<u>APN</u>	<u>NewZone</u>	<u>Charge</u>	<u>APN</u>	<u>NewZone</u>	<u>Charge</u>
244-230-06-000	15	131.16	244-230-07-000	15	131.16	244-230-08-000	15	131.16
244-230-09-000	15	131.16	244-230-10-000	15	131.16	244-230-11-000	15	131.16
244-230-12-000	15	131.16	244-230-13-000	15	131.16	244-230-14-000	15	131.16
244-230-15-000	15	131.16	244-230-16-000	15	131.16	244-230-17-000	15	131.16
244-230-18-000	15	131.16	244-230-19-000	15	131.16	244-230-20-000	15	131.16
244-230-21-000	15	131.16	244-230-22-000	15	131.16	244-230-23-000	15	131.16
244-230-24-000	15	131.16	244-230-25-000	15	131.16	244-230-26-000	15	131.16
244-230-27-000	15	131.16	244-230-28-000	15	131.16	244-230-29-000	15	131.16
244-230-30-000	15	131.16	244-230-31-000	15	131.16	244-230-32-000	15	131.16
244-230-33-000	15	131.16	244-230-34-000	15	131.16	244-230-35-000	15	131.16
244-230-36-000	15	131.16	244-230-37-000	15	131.16	244-230-38-000	15	131.16
244-230-39-000	15	131.16	244-230-40-000	15	131.16	244-230-41-000	15	131.16
244-230-44-000	15	131.16	244-230-45-000	15	131.16	244-230-46-000	15	131.16
244-230-47-000	15	131.16	244-230-48-000	15	131.16	244-230-49-000	15	131.16
244-230-50-000	15	131.16	244-230-51-000	15	131.16	244-230-52-000	15	131.16
244-230-54-000	15	131.16	244-230-55-000	15	131.16	244-230-56-000	15	131.16
244-230-62-000	15	131.16	244-230-63-000	15	131.16	244-240-01-000	15	131.16
244-240-02-000	15	131.16	244-240-03-000	15	131.16	244-240-04-000	15	131.16
244-240-05-000	15	131.16	244-240-06-000	15	131.16	244-240-07-000	15	131.16
244-240-08-000	15	131.16	244-240-10-000	15	131.16	244-240-11-000	15	131.16
244-240-12-000	15	131.16	244-240-13-000	15	131.16	244-240-14-000	15	131.16
244-240-15-000	15	131.16	244-240-16-000	15	131.16	244-240-17-000	15	131.16
244-240-18-000	15	131.16	244-240-19-000	15	131.16	244-240-20-000	15	131.16
244-240-22-000	15	131.16	244-240-23-000	15	131.16	244-240-24-000	15	131.16
244-240-25-000	15	131.16	244-240-26-000	15	131.16	244-240-27-000	15	131.16
244-240-28-000	15	131.16	244-240-29-000	15	131.16	244-240-30-000	15	131.16
244-240-31-000	15	131.16	244-240-32-000	15	131.16	244-240-33-000	15	131.16
244-240-34-000	15	131.16	244-240-35-000	15	131.16	244-240-36-000	15	131.16
244-240-37-000	15	131.16	244-240-38-000	15	131.16	244-240-39-000	15	131.16
244-250-03-000	15	131.16	244-250-04-000	15	131.16	244-250-05-000	15	131.16
244-250-06-000	15	131.16	244-250-07-000	15	131.16	244-250-08-000	15	131.16
244-250-09-000	15	131.16	244-250-10-000	15	131.16	244-250-11-000	15	131.16
244-250-12-000	15	131.16	244-250-13-000	15	131.16	244-250-14-000	15	131.16
244-250-15-000	15	131.16	244-250-16-000	15	131.16	244-250-17-000	15	131.16
244-250-21-000	15	131.16	244-250-22-000	15	131.16	244-250-23-000	15	131.16
244-250-24-000	15	131.16	244-250-25-000	15	131.16	244-250-26-000	15	131.16
244-250-27-000	15	131.16	244-250-28-000	15	131.16	244-250-30-000	15	131.16
244-250-31-000	15	131.16	244-250-32-000	15	131.16	244-250-33-000	15	131.16
244-250-34-000	15	131.16	244-250-35-000	15	131.16	244-250-36-000	15	131.16
244-250-37-000	15	131.16	244-250-38-000	15	131.16	244-250-39-000	15	131.16
244-250-40-000	15	131.16	244-250-41-000	15	131.16	244-250-42-000	15	131.16
244-250-43-000	15	131.16	244-250-44-000	15	131.16	244-250-45-000	15	131.16
244-250-46-000	15	131.16	244-250-47-000	15	131.16	244-250-48-000	15	131.16
244-250-49-000	15	131.16	244-250-50-000	15	131.16	244-250-51-000	15	131.16
244-250-52-000	15	131.16	244-260-01-000	15	131.16	244-260-02-000	15	131.16
244-260-03-000	15	131.16	244-260-04-000	15	131.16	244-260-06-000	15	131.16
244-260-07-000	15	131.16	244-260-08-000	15	131.16	244-260-09-000	15	131.16
244-260-10-000	15	131.16	244-260-11-000	15	131.16	244-260-12-000	15	131.16
244-260-13-000	15	131.16	244-260-14-000	15	131.16	244-260-15-000	15	131.16
244-260-16-000	15	131.16	244-260-17-000	15	131.16	244-260-18-000	15	131.16
244-260-19-000	15	131.16	244-260-20-000	15	131.16	244-260-21-000	15	131.16



# Tracy Consolidated Landscape Maintenance District Assessment Roll-Fiscal Year 2011/2012

<u>APN</u>	<u>NewZone</u>	<u>Charge</u>	<u>APN</u>	<u>NewZone</u>	<u>Charge</u>	<u>APN</u>	<u>NewZone</u>	<u>Charge</u>
244-260-22-000	15	131.16	244-260-23-000	15	131.16	244-260-24-000	15	131.16
244-260-25-000	15	131.16	244-260-26-000	15	131.16	244-260-27-000	15	131.16
244-260-28-000	15	131.16	244-270-01-000	15	131.16	244-270-02-000	15	131.16
244-270-03-000	15	131.16	244-270-04-000	15	131.16	244-270-05-000	15	131.16
244-270-06-000	15	131.16	244-270-07-000	15	131.16	244-270-08-000	15	131.16
244-270-09-000	15	131.16	244-270-10-000	15	131.16	244-270-11-000	15	131.16
244-270-12-000	15	131.16	244-270-13-000	15	131.16	244-270-14-000	15	131.16
244-270-15-000	15	131.16	244-270-16-000	15	131.16	244-270-17-000	15	131.16
244-270-18-000	15	131.16	244-270-19-000	15	131.16	244-270-20-000	15	131.16
244-270-21-000	15	131.16	244-270-22-000	15	131.16	244-270-23-000	15	131.16
244-270-24-000	15	131.16	244-270-25-000	15	131.16	244-270-26-000	15	131.16
244-270-27-000	15	131.16	244-270-28-000	15	131.16	244-270-29-000	15	131.16
244-270-30-000	15	131.16	244-270-31-000	15	131.16	244-270-32-000	15	131.16
244-270-33-000	15	131.16	244-270-34-000	15	131.16	244-270-35-000	15	131.16
244-270-36-000	15	131.16	244-270-37-000	15	131.16	244-270-38-000	15	131.16
244-270-39-000	15	131.16	244-270-40-000	15	131.16	244-270-41-000	15	131.16
244-270-42-000	15	131.16	244-280-01-000	15	131.16	244-280-02-000	15	131.16
244-280-03-000	15	131.16	244-280-04-000	15	131.16	244-280-05-000	15	131.16
244-280-06-000	15	131.16	244-280-07-000	15	131.16	244-280-08-000	15	131.16
244-280-09-000	15	131.16	244-280-10-000	15	131.16	244-280-11-000	15	131.16
244-280-12-000	15	131.16	244-280-13-000	15	131.16	244-280-14-000	15	131.16
244-280-15-000	15	131.16	244-280-16-000	15	131.16	244-280-17-000	15	131.16
244-280-18-000	15	131.16	244-280-19-000	15	131.16	244-280-20-000	15	131.16
244-280-21-000	15	131.16	244-280-22-000	15	131.16	244-280-23-000	15	131.16
244-280-24-000	15	131.16	244-280-25-000	15	131.16	244-280-26-000	15	131.16
244-280-27-000	15	131.16	244-280-28-000	15	131.16	244-280-29-000	15	131.16
244-280-30-000	15	131.16	244-280-31-000	15	131.16	244-280-32-000	15	131.16
244-280-33-000	15	131.16	244-280-34-000	15	131.16	244-280-35-000	15	131.16
244-280-36-000	15	131.16	244-280-37-000	15	131.16	244-280-38-000	15	131.16
244-280-39-000	15	131.16	244-280-40-000	15	131.16	244-280-41-000	15	131.16
244-280-42-000	15	131.16	244-280-43-000	15	131.16	244-280-44-000	15	131.16
244-280-45-000	15	131.16	244-280-46-000	15	131.16	244-280-47-000	15	131.16
244-280-51-000	15	131.16	244-280-52-000	15	131.16	244-280-53-000	15	131.16
244-280-54-000	15	131.16	244-280-55-000	15	131.16	244-280-56-000	15	131.16
244-280-57-000	15	131.16	244-280-58-000	15	131.16	244-280-59-000	15	131.16
244-280-60-000	15	131.16	244-280-61-000	15	131.16	244-280-62-000	15	131.16
244-280-63-000	15	131.16	244-280-64-000	15	131.16	244-280-65-000	15	131.16
244-280-66-000	15	131.16	244-280-67-000	15	131.16	244-280-68-000	15	131.16
244-280-69-000	15	131.16	244-280-70-000	15	131.16	244-280-71-000	15	131.16
244-280-72-000	15	131.16	244-280-73-000	15	131.16	244-280-74-000	15	131.16
244-280-75-000	15	131.16	244-280-76-000	15	131.16	244-280-77-000	15	131.16
244-280-78-000	15	131.16	244-280-79-000	15	131.16	244-280-80-000	15	131.16
244-280-81-000	15	131.16	244-280-82-000	15	131.16	244-280-83-000	15	131.16
244-280-84-000	15	131.16	244-280-85-000	15	131.16	244-280-86-000	15	131.16
244-280-87-000	15	131.16	244-290-01-000	15	131.16	244-290-02-000	15	131.16
244-290-03-000	15	131.16	244-290-04-000	15	131.16	244-290-05-000	15	131.16
244-290-06-000	15	131.16	244-290-07-000	15	131.16	244-290-08-000	15	131.16
244-290-09-000	15	131.16	244-290-10-000	15	131.16	244-290-11-000	15	131.16
244-290-12-000	15	131.16	244-290-13-000	15	131.16	244-290-14-000	15	131.16
244-290-15-000	15	131.16	244-290-16-000	15	131.16	244-290-17-000	15	131.16
244-290-18-000	15	131.16	244-290-19-000	15	131.16	244-290-20-000	15	131.16



# Tracy Consolidated Landscape Maintenance District Assessment Roll-Fiscal Year 2011/2012

<u>APN</u>	<u>NewZone</u>	<u>Charge</u>	<u>APN</u>	<u>NewZone</u>	<u>Charge</u>	<u>APN</u>	<u>NewZone</u>	<u>Charge</u>
244-290-21-000	15	131.16	244-290-22-000	15	131.16	244-290-23-000	15	131.16
244-290-24-000	15	131.16	244-290-25-000	15	131.16	244-290-26-000	15	131.16
244-290-27-000	15	131.16	244-290-28-000	15	131.16	244-290-29-000	15	131.16
244-290-30-000	15	131.16	244-290-31-000	15	131.16	244-290-32-000	15	131.16
244-290-33-000	15	131.16	244-290-34-000	15	131.16	244-290-35-000	15	131.16
244-290-36-000	15	131.16	244-290-37-000	15	131.16	244-290-38-000	15	131.16
244-290-39-000	15	131.16	244-290-40-000	15	131.16	244-290-44-000	15	131.16
244-290-45-000	15	131.16	244-290-46-000	15	131.16	244-290-47-000	15	131.16
244-290-48-000	15	131.16	244-290-49-000	15	131.16	244-290-50-000	15	131.16
244-290-51-000	15	131.16	244-290-52-000	15	131.16	244-290-53-000	15	131.16
244-290-54-000	15	131.16	244-290-55-000	15	131.16	244-290-56-000	15	131.16
244-290-57-000	15	131.16	244-290-58-000	15	131.16	244-290-59-000	15	131.16
244-290-60-000	15	131.16	244-290-61-000	15	131.16	244-290-62-000	15	131.16
244-290-63-000	15	131.16	244-290-64-000	15	131.16	244-290-67-000	15	131.16
244-290-68-000	15	131.16	244-290-69-000	15	131.16	244-290-70-000	15	131.16
244-290-71-000	15	131.16	244-290-72-000	15	131.16	244-290-73-000	15	131.16
244-290-74-000	15	131.16	244-290-75-000	15	131.16	244-290-76-000	15	131.16
244-290-77-000	15	131.16	244-290-78-000	15	131.16	244-290-79-000	15	131.16
244-290-80-000	15	131.16	244-290-81-000	15	131.16	244-290-82-000	15	131.16
244-290-83-000	15	131.16	244-300-01-000	15	131.16	244-300-02-000	15	131.16
244-300-03-000	15	131.16	244-300-04-000	15	131.16	244-300-05-000	15	131.16
244-300-06-000	15	131.16	244-300-07-000	15	131.16	244-300-08-000	15	131.16
244-300-09-000	15	131.16	244-300-10-000	15	131.16	244-300-11-000	15	131.16
244-300-12-000	15	131.16	244-300-13-000	15	131.16	244-300-14-000	15	131.16
244-300-15-000	15	131.16	244-300-16-000	15	131.16	244-300-17-000	15	131.16
244-300-18-000	15	131.16	244-300-19-000	15	131.16	244-300-20-000	15	131.16
244-300-21-000	15	131.16	244-300-22-000	15	131.16	244-300-23-000	15	131.16
244-300-24-000	15	131.16	244-300-25-000	15	131.16	244-300-26-000	15	131.16
244-300-27-000	15	131.16	244-300-28-000	15	131.16	244-300-29-000	15	131.16
244-300-30-000	15	131.16	244-300-31-000	15	131.16	244-300-32-000	15	131.16
244-300-34-000	15	131.16	244-300-35-000	15	131.16	244-300-36-000	15	131.16
244-300-37-000	15	131.16	244-300-38-000	15	131.16	244-300-39-000	15	131.16
244-300-40-000	15	131.16	244-300-41-000	15	131.16	244-300-42-000	15	131.16
244-300-43-000	15	131.16	244-300-44-000	15	131.16	244-300-45-000	15	131.16
244-300-47-000	15	131.16	244-300-48-000	15	131.16	244-300-49-000	15	131.16
244-300-50-000	15	131.16	244-300-51-000	15	131.16	244-300-52-000	15	131.16
244-300-53-000	15	131.16	244-300-54-000	15	131.16	244-300-55-000	15	131.16
244-300-56-000	15	131.16	244-300-57-000	15	131.16	244-300-58-000	15	131.16
244-300-59-000	15	131.16	244-300-60-000	15	131.16	244-300-61-000	15	131.16
244-300-62-000	15	131.16	244-300-63-000	15	131.16	244-300-64-000	15	131.16
244-300-65-000	15	131.16	244-310-01-000	15	131.16	244-310-02-000	15	131.16
244-310-03-000	15	131.16	244-310-04-000	15	131.16	244-310-05-000	15	131.16
244-310-06-000	15	131.16	244-310-07-000	15	131.16	244-310-08-000	15	131.16
244-310-09-000	15	131.16	244-310-10-000	15	131.16	244-310-11-000	15	131.16
244-310-12-000	15	131.16	244-310-13-000	15	131.16	244-310-14-000	15	131.16
244-310-15-000	15	131.16	244-310-16-000	15	131.16	244-310-17-000	15	131.16
244-310-18-000	15	131.16	244-310-19-000	15	131.16	244-310-20-000	15	131.16
244-310-21-000	15	131.16	244-310-22-000	15	131.16	244-310-23-000	15	131.16
244-310-24-000	15	131.16	244-310-25-000	15	131.16	244-310-26-000	15	131.16
244-310-27-000	15	131.16	244-310-28-000	15	131.16	244-310-29-000	15	131.16
244-310-30-000	15	131.16	244-310-31-000	15	131.16	244-310-32-000	15	131.16

# Tracy Consolidated Landscape Maintenance District Assessment Roll-Fiscal Year 2011/2012

<u>APN</u>	<u>NewZone</u>	<u>Charge</u>	<u>APN</u>	<u>NewZone</u>	<u>Charge</u>	<u>APN</u>	<u>NewZone</u>	<u>Charge</u>
244-310-33-000	15	131.16	244-310-34-000	15	131.16	244-310-35-000	15	131.16
244-310-36-000	15	131.16	244-310-37-000	15	131.16	244-310-38-000	15	131.16
244-310-39-000	15	131.16	244-310-40-000	15	131.16	244-310-41-000	15	131.16
244-310-42-000	15	131.16	244-310-43-000	15	131.16	244-310-44-000	15	131.16
244-310-45-000	15	131.16	244-310-46-000	15	131.16	244-310-47-000	15	131.16
244-310-48-000	15	131.16	244-310-49-000	15	131.16	244-310-50-000	15	131.16
244-310-51-000	15	131.16	244-310-52-000	15	131.16	244-310-53-000	15	131.16
244-310-54-000	15	131.16	244-310-55-000	15	131.16	244-310-56-000	15	131.16
244-310-57-000	15	131.16	244-310-58-000	15	131.16	244-310-59-000	15	131.16
244-310-60-000	15	131.16	244-310-61-000	15	131.16	244-310-62-000	15	131.16
244-310-63-000	15	131.16	244-310-64-000	15	131.16	244-310-65-000	15	131.16
244-310-67-000	15	131.16	244-310-68-000	15	131.16	244-310-69-000	15	131.16
244-310-70-000	15	131.16	244-310-71-000	15	131.16	244-310-72-000	15	131.16
244-310-73-000	15	131.16	244-310-74-000	15	131.16	244-310-75-000	15	131.16
244-310-76-000	15	131.16	244-310-77-000	15	131.16	244-310-78-000	15	131.16
244-310-79-000	15	131.16	244-310-80-000	15	131.16	244-310-81-000	15	131.16
244-310-82-000	15	131.16	244-310-83-000	15	131.16	244-310-84-000	15	131.16
244-310-85-000	15	131.16	244-310-86-000	15	131.16	244-320-01-000	15	131.16
244-320-02-000	15	131.16	244-320-03-000	15	131.16	244-320-04-000	15	131.16
244-320-05-000	15	131.16	244-320-06-000	15	131.16	244-320-07-000	15	131.16
244-320-08-000	15	131.16	244-320-09-000	15	131.16	244-320-10-000	15	131.16
244-320-11-000	15	131.16	244-320-12-000	15	131.16	244-320-13-000	15	131.16
244-320-14-000	15	131.16	244-320-15-000	15	131.16	244-320-16-000	15	131.16
244-320-20-000	15	131.16	244-320-21-000	15	131.16	244-320-22-000	15	131.16
244-320-23-000	15	131.16	244-320-24-000	15	131.16	244-320-25-000	15	131.16
244-320-26-000	15	131.16	244-320-27-000	15	131.16	244-320-28-000	15	131.16
244-320-29-000	15	131.16	244-320-30-000	15	131.16	244-320-31-000	15	131.16
244-320-32-000	15	131.16	244-320-33-000	15	131.16	244-320-34-000	15	131.16
244-320-35-000	15	131.16	244-320-36-000	15	131.16	244-320-37-000	15	131.16
244-320-40-000	15	131.16	244-320-41-000	15	131.16	244-320-42-000	15	131.16
244-320-43-000	15	131.16	244-320-44-000	15	131.16	244-320-45-000	15	131.16
244-320-46-000	15	131.16	244-320-47-000	15	131.16	244-320-48-000	15	131.16
244-320-49-000	15	131.16	244-320-50-000	15	131.16	244-320-51-000	15	131.16
244-320-52-000	15	131.16	244-320-53-000	15	131.16	244-320-54-000	15	131.16
244-320-55-000	15	131.16	244-320-56-000	15	131.16	244-320-57-000	15	131.16
244-330-01-000	15	131.16	244-330-02-000	15	131.16	244-330-03-000	15	131.16
244-330-04-000	15	131.16	244-330-05-000	15	131.16	244-330-06-000	15	131.16
244-330-07-000	15	131.16	244-330-08-000	15	131.16	244-330-09-000	15	131.16
244-330-10-000	15	131.16	244-330-11-000	15	131.16	244-330-12-000	15	131.16
244-330-13-000	15	131.16	244-330-14-000	15	131.16	244-330-15-000	15	131.16
244-330-16-000	15	131.16	244-330-17-000	15	131.16	244-330-18-000	15	131.16
244-330-19-000	15	131.16	244-330-20-000	15	131.16	244-330-21-000	15	131.16
244-330-22-000	15	131.16	244-330-23-000	15	131.16	244-330-24-000	15	131.16
244-330-25-000	15	131.16	244-330-26-000	15	131.16	244-330-27-000	15	131.16
244-330-28-000	15	131.16	244-330-29-000	15	131.16	244-330-30-000	15	131.16
244-330-31-000	15	131.16	244-330-32-000	15	131.16	244-330-33-000	15	131.16
244-330-34-000	15	131.16	244-330-35-000	15	131.16	244-330-36-000	15	131.16
244-330-37-000	15	131.16	244-330-38-000	15	131.16	244-330-39-000	15	131.16
244-330-40-000	15	131.16	244-330-42-000	15	131.16	244-330-43-000	15	131.16
244-330-44-000	15	131.16	244-330-45-000	15	131.16	244-330-46-000	15	131.16
244-330-47-000	15	131.16	244-330-48-000	15	131.16	244-330-49-000	15	131.16

# Tracy Consolidated Landscape Maintenance District Assessment Roll-Fiscal Year 2011/2012

<u>APN</u>	<u>NewZone</u>	<u>Charge</u>	<u>APN</u>	<u>NewZone</u>	<u>Charge</u>	<u>APN</u>	<u>NewZone</u>	<u>Charge</u>
244-330-50-000	15	131.16	244-330-51-000	15	131.16	244-330-52-000	15	131.16
244-330-53-000	15	131.16	244-330-54-000	15	131.16	244-330-55-000	15	131.16
244-330-56-000	15	131.16	244-330-57-000	15	131.16	244-330-58-000	15	131.16
244-330-59-000	15	131.16	244-330-60-000	15	131.16	244-330-61-000	15	131.16
244-330-62-000	15	131.16	244-330-63-000	15	131.16	244-330-64-000	15	131.16
244-330-65-000	15	131.16	244-330-66-000	15	131.16	244-330-67-000	15	131.16
244-330-68-000	15	131.16	244-340-01-000	15	131.16	244-340-02-000	15	131.16
244-340-03-000	15	131.16	244-340-04-000	15	131.16	244-340-05-000	15	131.16
244-340-06-000	15	131.16	244-340-07-000	15	131.16	244-340-08-000	15	131.16
244-340-09-000	15	131.16	244-340-10-000	15	131.16	244-340-11-000	15	131.16
244-340-12-000	15	131.16	244-340-13-000	15	131.16	244-340-14-000	15	131.16
244-340-15-000	15	131.16	244-340-16-000	15	131.16	244-340-17-000	15	131.16
244-340-18-000	15	131.16	244-340-19-000	15	131.16	244-340-20-000	15	131.16
244-340-21-000	15	131.16	244-340-22-000	15	131.16	244-340-23-000	15	131.16
244-340-24-000	15	131.16	244-340-25-000	15	131.16	244-340-26-000	15	131.16
244-340-27-000	15	131.16	244-340-28-000	15	131.16	244-340-29-000	15	131.16
244-340-30-000	15	131.16	244-340-31-000	15	131.16	244-340-32-000	15	131.16
244-340-33-000	15	131.16	244-340-34-000	15	131.16	244-340-35-000	15	131.16
244-340-36-000	15	131.16	244-340-37-000	15	131.16	244-340-38-000	15	131.16
244-340-39-000	15	131.16	244-340-40-000	15	131.16	244-340-41-000	15	131.16
244-340-42-000	15	131.16	244-340-43-000	15	131.16	244-340-44-000	15	131.16
244-340-45-000	15	131.16	244-340-46-000	15	131.16	244-340-47-000	15	131.16
244-340-48-000	15	131.16	244-340-49-000	15	131.16	244-340-50-000	15	131.16
244-340-51-000	15	131.16	244-340-52-000	15	131.16	244-340-53-000	15	131.16
244-340-54-000	15	131.16	244-340-55-000	15	131.16	244-340-56-000	15	131.16
244-340-57-000	15	131.16	244-340-58-000	15	131.16	244-340-59-000	15	131.16
244-340-60-000	15	131.16	244-340-61-000	15	131.16	244-340-62-000	15	131.16
244-340-63-000	15	131.16	244-340-64-000	15	131.16	244-340-65-000	15	131.16
244-340-66-000	15	131.16	244-340-67-000	15	131.16	244-340-68-000	15	131.16
244-340-69-000	15	131.16	244-340-70-000	15	131.16	244-340-71-000	15	131.16
244-340-72-000	15	131.16	244-340-73-000	15	131.16	244-340-74-000	15	131.16
244-340-75-000	15	131.16	244-340-76-000	15	131.16	244-340-77-000	15	131.16
244-350-01-000	15	131.16	244-350-02-000	15	131.16	244-350-03-000	15	131.16
244-350-04-000	15	131.16	244-350-05-000	15	131.16	244-350-06-000	15	131.16
244-350-07-000	15	131.16	244-350-08-000	15	131.16	244-350-09-000	15	131.16
244-350-10-000	15	131.16	244-350-11-000	15	131.16	244-350-12-000	15	131.16
244-350-13-000	15	131.16	244-350-14-000	15	131.16	244-350-15-000	15	131.16
244-350-16-000	15	131.16	244-350-17-000	15	131.16	244-350-18-000	15	131.16
244-350-19-000	15	131.16	244-350-20-000	15	131.16	244-350-21-000	15	131.16
244-350-22-000	15	131.16	244-350-23-000	15	131.16	244-350-24-000	15	131.16
244-350-25-000	15	131.16	244-350-26-000	15	131.16	244-350-27-000	15	131.16
244-350-28-000	15	131.16	244-350-29-000	15	131.16	244-350-30-000	15	131.16
244-350-31-000	15	131.16	244-350-32-000	15	131.16	244-350-33-000	15	131.16
244-350-34-000	15	131.16	244-350-35-000	15	131.16	244-350-36-000	15	131.16
244-350-37-000	15	131.16	244-350-38-000	15	131.16	244-350-39-000	15	131.16
244-350-40-000	15	131.16	244-350-41-000	15	131.16	244-350-42-000	15	131.16
244-350-43-000	15	131.16	244-350-44-000	15	131.16	244-360-01-000	15	131.16
244-360-02-000	15	131.16	244-360-03-000	15	131.16	244-360-04-000	15	131.16
244-360-05-000	15	131.16	244-360-06-000	15	131.16	244-360-07-000	15	131.16
244-360-08-000	15	131.16	244-360-09-000	15	131.16	244-360-10-000	15	131.16
244-360-11-000	15	131.16	244-360-12-000	15	131.16	244-360-13-000	15	131.16

# Tracy Consolidated Landscape Maintenance District Assessment Roll-Fiscal Year 2011/2012

<u>APN</u>	<u>NewZone</u>	<u>Charge</u>	<u>APN</u>	<u>NewZone</u>	<u>Charge</u>	<u>APN</u>	<u>NewZone</u>	<u>Charge</u>
244-360-14-000	15	131.16	244-360-15-000	15	131.16	244-360-16-000	15	131.16
244-360-17-000	15	131.16	244-360-18-000	15	131.16	244-360-19-000	15	131.16
244-360-20-000	15	131.16	244-360-21-000	15	131.16	244-360-22-000	15	131.16
244-360-23-000	15	131.16	244-360-24-000	15	131.16	244-360-25-000	15	131.16
244-370-01-000	15	131.16	244-370-02-000	15	131.16	244-370-03-000	15	131.16
244-370-04-000	15	131.16	244-370-05-000	15	131.16	244-370-06-000	15	131.16
244-370-07-000	15	131.16	244-370-08-000	15	131.16	244-370-09-000	15	131.16
244-370-10-000	15	131.16	244-370-11-000	15	131.16	244-370-12-000	15	131.16
244-370-13-000	15	131.16	244-370-14-000	15	131.16	244-370-15-000	15	131.16
244-370-16-000	15	131.16	244-370-17-000	15	131.16	244-370-18-000	15	131.16
244-370-19-000	15	131.16	244-370-20-000	15	131.16	244-370-21-000	15	131.16
244-370-22-000	15	131.16	244-370-23-000	15	131.16	244-370-24-000	15	131.16
244-380-01-000	15	131.16	244-380-02-000	15	131.16	244-380-03-000	15	131.16
244-380-04-000	15	131.16	244-380-05-000	15	131.16	244-380-06-000	15	131.16
244-380-07-000	15	131.16	244-380-08-000	15	131.16	244-380-09-000	15	131.16
244-380-10-000	15	131.16	244-380-11-000	15	131.16	244-380-12-000	15	131.16
244-380-13-000	15	131.16	244-380-14-000	15	131.16	244-380-15-000	15	131.16
244-380-16-000	15	131.16	244-380-17-000	15	131.16	244-380-18-000	15	131.16
244-380-19-000	15	131.16	244-380-20-000	15	131.16	244-380-21-000	15	131.16
244-380-22-000	15	131.16	244-380-23-000	15	131.16	244-380-24-000	15	131.16
244-380-25-000	15	131.16	244-380-26-000	15	131.16	244-380-27-000	15	131.16
244-380-28-000	15	131.16	244-380-29-000	15	131.16	244-380-30-000	15	131.16
244-380-31-000	15	131.16	244-380-32-000	15	131.16	244-380-33-000	15	131.16
244-380-34-000	15	131.16	244-380-35-000	15	131.16	244-380-36-000	15	131.16
244-380-37-000	15	131.16	244-380-38-000	15	131.16	244-380-39-000	15	131.16
244-380-40-000	15	131.16	244-380-41-000	15	131.16	244-380-42-000	15	131.16
244-380-43-000	15	131.16	244-380-44-000	15	131.16	244-380-45-000	15	131.16
244-380-46-000	15	131.16	244-380-47-000	15	131.16	246-070-01-000	1	41.90
246-070-02-000	1	41.90	246-070-03-000	1	41.90	246-070-04-000	1	41.90
246-070-05-000	1	41.90	246-070-06-000	1	41.90	246-070-07-000	1	41.90
246-070-08-000	1	41.90	246-070-09-000	1	41.90	246-070-10-000	1	41.90
246-070-11-000	1	41.90	246-070-12-000	1	41.90	246-070-13-000	1	41.90
246-070-14-000	1	41.90	246-070-15-000	1	41.90	246-070-16-000	1	41.90
246-070-17-000	1	41.90	246-070-18-000	1	41.90	246-070-19-000	1	41.90
246-070-20-000	1	41.90	246-070-21-000	1	41.90	246-070-22-000	1	41.90
246-070-24-000	1	41.90	246-070-25-000	1	41.90	246-070-26-000	1	41.90
246-070-27-000	1	41.90	246-070-28-000	1	41.90	246-070-29-000	1	41.90
246-070-30-000	1	41.90	246-070-31-000	1	41.90	246-070-32-000	1	41.90
246-070-33-000	1	41.90	246-070-34-000	1	41.90	246-070-35-000	1	41.90
246-070-36-000	1	41.90	246-070-37-000	1	41.90	246-070-38-000	1	41.90
246-070-39-000	1	41.90	246-070-40-000	1	41.90	246-070-41-000	1	41.90
246-070-42-000	1	41.90	246-070-43-000	1	41.90	246-070-44-000	1	41.90
246-070-45-000	1	41.90	246-070-46-000	1	41.90	246-070-47-000	1	41.90
246-070-48-000	1	41.90	246-070-49-000	1	41.90	246-070-50-000	1	41.90
246-080-01-000	1	41.90	246-080-02-000	1	41.90	246-080-03-000	1	41.90
246-080-04-000	1	41.90	246-080-05-000	1	41.90	246-080-06-000	1	41.90
246-080-07-000	1	41.90	246-080-08-000	1	41.90	246-080-09-000	1	41.90
246-080-10-000	1	41.90	246-080-11-000	1	41.90	246-080-12-000	1	41.90
246-080-13-000	1	41.90	246-080-14-000	1	41.90	246-080-15-000	1	41.90
246-080-16-000	1	41.90	246-080-17-000	1	41.90	246-080-18-000	1	41.90
246-080-19-000	1	41.90	246-080-20-000	1	41.90	246-080-21-000	1	41.90

# Tracy Consolidated Landscape Maintenance District Assessment Roll-Fiscal Year 2011/2012

<u>APN</u>	<u>NewZone</u>	<u>Charge</u>	<u>APN</u>	<u>NewZone</u>	<u>Charge</u>	<u>APN</u>	<u>NewZone</u>	<u>Charge</u>
246-080-22-000	1	41.90	246-080-23-000	1	41.90	246-080-24-000	1	41.90
246-080-25-000	1	41.90	246-080-26-000	1	41.90	246-080-27-000	1	41.90
246-080-28-000	1	41.90	246-080-29-000	1	41.90	246-080-30-000	1	41.90
246-080-31-000	1	41.90	246-080-32-000	1	41.90	246-080-33-000	1	41.90
246-080-34-000	1	41.90	246-080-35-000	1	41.90	246-080-36-000	1	41.90
246-080-37-000	1	41.90	246-080-38-000	1	41.90	246-080-39-000	1	41.90
246-080-40-000	1	41.90	246-080-41-000	1	41.90	246-080-42-000	1	41.90
246-080-43-000	1	41.90	246-080-44-000	1	41.90	246-080-45-000	1	41.90
246-080-46-000	1	41.90	246-080-47-000	1	41.90	246-090-02-000	1	41.90
246-090-03-000	1	41.90	246-090-04-000	1	41.90	246-090-05-000	1	41.90
246-090-06-000	1	41.90	246-090-07-000	1	41.90	246-090-08-000	1	41.90
246-090-09-000	1	41.90	246-090-10-000	1	41.90	246-090-11-000	1	41.90
246-090-12-000	1	41.90	246-090-13-000	1	41.90	246-090-14-000	1	41.90
246-090-15-000	1	41.90	246-090-16-000	1	41.90	246-090-17-000	1	41.90
246-090-18-000	1	41.90	246-090-19-000	1	41.90	246-090-20-000	1	41.90
246-090-21-000	1	41.90	246-090-22-000	1	41.90	246-090-23-000	1	41.90
246-090-24-000	1	41.90	246-090-25-000	1	41.90	246-090-26-000	1	41.90
246-090-27-000	1	41.90	246-090-28-000	1	41.90	246-090-29-000	1	41.90
246-090-30-000	1	41.90	246-090-31-000	1	41.90	246-090-32-000	1	41.90
246-090-33-000	1	41.90	246-090-34-000	1	41.90	246-090-35-000	1	41.90
246-090-36-000	1	41.90	246-090-37-000	1	41.90	246-090-38-000	1	41.90
246-090-39-000	1	41.90	246-090-40-000	1	41.90	246-090-41-000	1	41.90
246-090-42-000	1	41.90	246-090-43-000	1	41.90	246-090-44-000	1	41.90
246-090-45-000	1	41.90	246-090-46-000	1	41.90	246-090-47-000	1	41.90
246-090-48-000	1	41.90	246-090-49-000	1	41.90	246-090-50-000	1	41.90
246-090-51-000	1	41.90	246-090-52-000	1	41.90	246-090-53-000	1	41.90
246-090-54-000	1	41.90	246-090-55-000	1	41.90	246-090-56-000	1	41.90
246-090-57-000	1	41.90	246-090-58-000	1	41.90	246-090-59-000	1	41.90
246-090-60-000	1	41.90	246-090-61-000	1	41.90	246-090-62-000	1	41.90
246-090-63-000	1	41.90	246-090-64-000	1	41.90	246-090-65-000	1	41.90
246-090-66-000	1	41.90	246-090-67-000	1	41.90	246-090-68-000	1	41.90
246-090-69-000	1	41.90	246-090-70-000	1	41.90	246-090-71-000	1	41.90
246-090-72-000	1	41.90	246-090-73-000	1	41.90	246-090-74-000	1	41.90
246-090-75-000	1	41.90	246-100-01-000	1	41.90	246-100-02-000	1	41.90
246-100-03-000	1	41.90	246-100-04-000	1	41.90	246-100-05-000	1	41.90
246-100-06-000	1	41.90	246-100-07-000	1	41.90	246-100-08-000	1	41.90
246-100-09-000	1	41.90	246-100-10-000	1	41.90	246-100-11-000	1	41.90
246-100-12-000	1	41.90	246-100-13-000	1	41.90	246-100-14-000	1	41.90
246-100-15-000	1	41.90	246-100-16-000	1	41.90	246-100-17-000	1	41.90
246-100-18-000	1	41.90	246-100-19-000	1	41.90	246-100-20-000	1	41.90
246-100-21-000	1	41.90	246-100-22-000	1	41.90	246-100-23-000	1	41.90
246-100-24-000	1	41.90	246-100-25-000	1	41.90	246-100-26-000	1	41.90
246-100-27-000	1	41.90	246-100-28-000	1	41.90	246-100-29-000	1	41.90
246-100-30-000	1	41.90	246-100-31-000	1	41.90	246-100-32-000	1	41.90
246-100-33-000	1	41.90	246-100-34-000	1	41.90	246-100-35-000	1	41.90
246-100-36-000	1	41.90	246-100-37-000	1	41.90	246-100-38-000	1	41.90
246-100-39-000	1	41.90	246-100-40-000	1	41.90	246-100-41-000	1	41.90
246-100-42-000	1	41.90	246-100-43-000	1	41.90	246-100-44-000	1	41.90
246-100-45-000	1	41.90	246-100-46-000	1	41.90	246-100-47-000	1	41.90
246-100-48-000	1	41.90	246-100-49-000	1	41.90	246-100-50-000	1	41.90
246-100-51-000	1	41.90	246-100-52-000	1	41.90	246-100-53-000	1	41.90

# Tracy Consolidated Landscape Maintenance District Assessment Roll-Fiscal Year 2011/2012

<u>APN</u>	<u>NewZone</u>	<u>Charge</u>	<u>APN</u>	<u>NewZone</u>	<u>Charge</u>	<u>APN</u>	<u>NewZone</u>	<u>Charge</u>
246-100-54-000	1	41.90	246-100-55-000	1	41.90	246-110-01-000	1	41.90
246-110-02-000	1	41.90	246-110-03-000	1	41.90	246-110-04-000	1	41.90
246-110-05-000	1	41.90	246-110-06-000	1	41.90	246-110-07-000	1	41.90
246-110-08-000	1	41.90	246-110-09-000	1	41.90	246-110-10-000	1	41.90
246-110-11-000	1	41.90	246-110-12-000	1	41.90	246-110-13-000	1	41.90
246-110-14-000	1	41.90	246-110-15-000	1	41.90	246-110-16-000	1	41.90
246-110-17-000	1	41.90	246-110-18-000	1	41.90	246-110-19-000	1	41.90
246-110-20-000	1	41.90	246-110-21-000	1	41.90	246-110-22-000	1	41.90
246-110-23-000	1	41.90	246-110-24-000	1	41.90	246-110-25-000	1	41.90
246-110-26-000	1	41.90	246-110-27-000	1	41.90	246-110-28-000	1	41.90
246-110-29-000	1	41.90	246-110-30-000	1	41.90	246-110-31-000	1	41.90
246-110-32-000	1	41.90	246-110-33-000	1	41.90	246-110-34-000	1	41.90
246-110-35-000	1	41.90	246-110-36-000	1	41.90	246-110-37-000	1	41.90
246-110-38-000	1	41.90	246-110-39-000	1	41.90	246-110-40-000	1	41.90
246-110-41-000	1	41.90	246-110-42-000	1	41.90	246-110-43-000	1	41.90
246-110-44-000	1	41.90	246-110-45-000	1	41.90	246-110-46-000	1	41.90
246-110-47-000	1	41.90	246-110-48-000	1	41.90	246-110-49-000	1	41.90
246-110-50-000	1	41.90	246-110-51-000	1	41.90	246-110-52-000	1	41.90
246-110-53-000	1	41.90	246-110-54-000	1	41.90	246-110-55-000	1	41.90
246-110-56-000	1	41.90	246-110-57-000	1	41.90	246-110-58-000	1	41.90
246-110-59-000	1	41.90	246-110-60-000	1	41.90	246-110-61-000	1	41.90
246-110-62-000	1	41.90	246-110-63-000	1	41.90	246-110-64-000	1	41.90
246-110-65-000	1	41.90	246-110-66-000	1	41.90	246-110-67-000	1	41.90
246-110-68-000	1	41.90	246-120-01-000	1	8,044.80	246-130-16-000	17	2,189.94
246-130-17-000	17	3,584.38	246-130-18-000	17	4,703.56	246-130-19-000	17	989.86
246-140-01-000	17	20,677.52	246-140-15-000	40	3,427.02	246-160-01-000	17	151.24
246-160-02-000	17	151.24	246-160-03-000	17	151.24	246-160-04-000	17	151.24
246-160-05-000	17	151.24	246-160-06-000	17	151.24	246-160-07-000	17	151.24
246-160-08-000	17	151.24	246-160-09-000	17	151.24	246-160-10-000	17	151.24
246-160-11-000	17	151.24	246-160-12-000	17	151.24	246-160-13-000	17	151.24
246-160-14-000	17	151.24	246-160-15-000	17	151.24	246-160-16-000	17	151.24
246-160-17-000	17	151.24	246-160-18-000	17	151.24	246-160-19-000	17	151.24
246-160-20-000	17	151.24	246-160-21-000	17	151.24	246-160-22-000	17	151.24
246-160-23-000	17	151.24	246-160-24-000	17	151.24	246-160-25-000	17	151.24
246-160-26-000	17	151.24	246-160-27-000	17	151.24	246-160-28-000	17	151.24
246-160-29-000	17	151.24	246-160-30-000	17	151.24	246-160-31-000	17	151.24
246-160-32-000	17	151.24	246-160-33-000	17	151.24	246-160-34-000	17	151.24
246-160-35-000	17	151.24	246-160-36-000	17	151.24	246-160-37-000	17	151.24
246-160-38-000	17	151.24	246-160-39-000	17	151.24	246-160-40-000	17	151.24
246-160-41-000	17	151.24	246-160-42-000	17	151.24	246-160-43-000	17	151.24
246-160-44-000	17	151.24	246-160-45-000	17	151.24	246-160-46-000	17	151.24
246-160-47-000	17	151.24	246-160-48-000	17	151.24	246-160-49-000	17	151.24
246-160-50-000	17	151.24	246-160-51-000	17	151.24	246-160-52-000	17	151.24
246-160-53-000	17	151.24	246-160-54-000	17	151.24	246-160-55-000	17	151.24
246-160-56-000	17	151.24	246-160-57-000	17	151.24	246-160-58-000	17	151.24
246-160-59-000	17	151.24	246-160-60-000	17	151.24	246-160-61-000	17	151.24
246-160-62-000	17	151.24	246-160-63-000	17	151.24	246-160-64-000	17	151.24
246-160-65-000	17	151.24	246-160-66-000	17	151.24	246-260-01-000	17	151.24
246-260-02-000	17	151.24	246-260-03-000	17	151.24	246-260-04-000	17	151.24
246-260-05-000	17	151.24	246-260-06-000	17	151.24	246-260-07-000	17	151.24
246-260-08-000	17	151.24	246-260-09-000	17	151.24	246-260-10-000	17	151.24

# Tracy Consolidated Landscape Maintenance District Assessment Roll-Fiscal Year 2011/2012

<u>APN</u>	<u>NewZone</u>	<u>Charge</u>	<u>APN</u>	<u>NewZone</u>	<u>Charge</u>	<u>APN</u>	<u>NewZone</u>	<u>Charge</u>
246-260-11-000	17	151.24	246-260-12-000	17	151.24	246-260-13-000	17	151.24
246-260-14-000	17	151.24	246-260-15-000	17	151.24	246-260-16-000	17	151.24
246-260-18-000	17	151.24	246-260-19-000	17	151.24	246-260-20-000	17	151.24
246-260-21-000	17	151.24	246-260-22-000	17	151.24	246-260-23-000	17	151.24
246-260-24-000	17	151.24	246-260-25-000	17	151.24	246-260-26-000	17	151.24
246-260-27-000	17	151.24	246-260-30-000	17	151.24	246-260-31-000	17	151.24
246-260-32-000	17	151.24	246-260-33-000	17	151.24	246-260-34-000	17	151.24
246-260-35-000	17	151.24	246-260-36-000	17	151.24	246-260-37-000	17	151.24
246-260-38-000	17	151.24	246-260-39-000	17	151.24	246-260-40-000	17	151.24
246-260-41-000	17	151.24	246-260-42-000	17	151.24	246-260-43-000	17	151.24
246-260-44-000	17	151.24	246-260-45-000	17	151.24	246-260-46-000	17	151.24
246-260-47-000	17	151.24	246-260-48-000	17	151.24	246-260-49-000	17	151.24
246-260-50-000	17	151.24	246-260-51-000	17	151.24	246-260-52-000	17	151.24
246-260-53-000	17	151.24	246-260-54-000	17	151.24	246-260-55-000	17	151.24
246-260-56-000	17	151.24	246-260-57-000	17	151.24	246-260-58-000	17	151.24
246-260-59-000	17	151.24	246-260-60-000	17	151.24	246-260-61-000	17	151.24
246-260-62-000	17	151.24	246-260-63-000	17	151.24	246-260-64-000	17	151.24
246-260-65-000	17	151.24	246-260-66-000	17	151.24	246-260-67-000	17	151.24
246-260-68-000	17	151.24	246-260-69-000	17	151.24	246-260-70-000	17	151.24
246-260-71-000	17	151.24	246-260-72-000	17	151.24	246-260-73-000	17	151.24
246-260-74-000	17	151.24	246-260-75-000	17	151.24	246-260-76-000	17	151.24
246-260-77-000	17	151.24	246-260-78-000	17	151.24	246-260-79-000	17	151.24
246-260-80-000	17	151.24	246-260-81-000	17	151.24	246-260-84-000	17	151.24
246-260-85-000	17	151.24	246-260-86-000	17	151.24	246-260-87-000	17	151.24
246-270-01-000	17	151.24	246-270-02-000	17	151.24	246-270-03-000	17	151.24
246-270-04-000	17	151.24	246-270-05-000	17	151.24	246-270-06-000	17	151.24
246-270-07-000	17	151.24	246-270-08-000	17	151.24	246-270-09-000	17	151.24
246-270-10-000	17	151.24	246-270-11-000	17	151.24	246-270-12-000	17	151.24
246-270-13-000	17	151.24	246-270-14-000	17	151.24	246-270-15-000	17	151.24
246-270-16-000	17	151.24	246-270-17-000	17	151.24	246-270-18-000	17	151.24
246-270-19-000	17	151.24	246-270-20-000	17	151.24	246-270-21-000	17	151.24
246-270-22-000	17	151.24	246-270-23-000	17	151.24	246-270-24-000	17	151.24
246-270-25-000	17	151.24	246-270-26-000	17	151.24	246-270-27-000	17	151.24
246-270-28-000	17	151.24	246-270-29-000	17	151.24	246-270-30-000	17	151.24
246-270-31-000	17	151.24	246-270-32-000	17	151.24	246-270-33-000	17	151.24
246-270-34-000	17	151.24	246-270-35-000	17	151.24	246-270-36-000	17	151.24
246-270-37-000	17	151.24	246-270-38-000	17	151.24	246-270-39-000	17	151.24
246-270-40-000	17	151.24	246-270-41-000	17	151.24	246-270-42-000	17	151.24
246-270-43-000	17	151.24	246-270-44-000	17	151.24	246-270-45-000	17	151.24
246-270-46-000	17	151.24	246-270-47-000	17	151.24	246-270-48-000	17	151.24
246-270-49-000	17	151.24	246-280-01-000	17	151.24	246-280-02-000	17	151.24
246-280-03-000	17	151.24	246-280-04-000	17	151.24	246-280-05-000	17	151.24
246-280-06-000	17	151.24	246-280-07-000	17	151.24	246-280-08-000	17	151.24
246-280-09-000	17	151.24	246-280-10-000	17	151.24	246-280-11-000	17	151.24
246-280-12-000	17	151.24	246-280-13-000	17	151.24	246-280-14-000	17	151.24
246-280-15-000	17	151.24	246-280-16-000	17	151.24	246-280-17-000	17	151.24
246-280-18-000	17	151.24	246-280-19-000	17	151.24	246-280-20-000	17	151.24
246-280-21-000	17	151.24	246-280-22-000	17	151.24	246-280-23-000	17	151.24
246-280-24-000	17	151.24	246-280-25-000	17	151.24	246-280-26-000	17	151.24
246-280-27-000	17	151.24	246-280-28-000	17	151.24	246-280-29-000	17	151.24
246-280-30-000	17	151.24	246-280-31-000	17	151.24	246-280-32-000	17	151.24



# Tracy Consolidated Landscape Maintenance District Assessment Roll-Fiscal Year 2011/2012

<u>APN</u>	<u>NewZone</u>	<u>Charge</u>	<u>APN</u>	<u>NewZone</u>	<u>Charge</u>	<u>APN</u>	<u>NewZone</u>	<u>Charge</u>
246-280-33-000	17	151.24	246-280-34-000	17	151.24	246-280-35-000	17	151.24
246-280-36-000	17	151.24	246-280-37-000	17	151.24	246-280-38-000	17	151.24
246-280-39-000	17	151.24	246-280-40-000	17	151.24	246-280-41-000	17	151.24
246-280-42-000	17	151.24	246-280-43-000	17	151.24	246-280-44-000	17	151.24
246-280-45-000	17	151.24	246-280-46-000	17	151.24	246-280-47-000	17	151.24
246-280-48-000	17	151.24	246-280-49-000	17	151.24	246-280-50-000	17	151.24
246-290-01-000	17	151.24	246-290-02-000	17	151.24	246-290-03-000	17	151.24
246-290-04-000	17	151.24	246-290-05-000	17	151.24	246-290-06-000	17	151.24
246-290-07-000	17	151.24	246-290-08-000	17	151.24	246-290-09-000	17	151.24
246-290-10-000	17	151.24	246-290-11-000	17	151.24	246-290-12-000	17	151.24
246-290-13-000	17	151.24	246-290-14-000	17	151.24	246-290-15-000	17	151.24
246-290-16-000	17	151.24	246-290-17-000	17	151.24	246-290-18-000	17	151.24
246-290-19-000	17	151.24	246-290-20-000	17	151.24	246-290-21-000	17	151.24
246-290-23-000	17	151.24	246-290-24-000	17	151.24	246-290-25-000	17	151.24
246-290-26-000	17	151.24	246-290-27-000	17	151.24	246-290-28-000	17	151.24
246-290-29-000	17	151.24	246-290-30-000	17	151.24	246-290-32-000	17	151.24
246-290-33-000	17	151.24	246-290-34-000	17	151.24	246-290-35-000	17	151.24
246-290-36-000	17	151.24	246-290-37-000	17	151.24	246-290-38-000	17	151.24
246-300-01-000	17	151.24	246-300-02-000	17	151.24	246-300-03-000	17	151.24
246-300-04-000	17	151.24	246-300-05-000	17	151.24	246-300-06-000	17	151.24
246-300-07-000	17	151.24	246-300-08-000	17	151.24	246-300-09-000	17	151.24
246-300-10-000	17	151.24	246-300-11-000	17	151.24	246-300-12-000	17	151.24
246-300-13-000	17	151.24	246-300-14-000	17	151.24	246-300-15-000	17	151.24
246-300-16-000	17	151.24	246-300-17-000	17	151.24	246-300-18-000	17	151.24
246-300-19-000	17	151.24	246-300-20-000	17	151.24	246-300-21-000	17	151.24
246-300-22-000	17	151.24	246-300-23-000	17	151.24	246-300-24-000	17	151.24
246-300-25-000	17	151.24	246-300-26-000	17	151.24	246-300-27-000	17	151.24
246-300-28-000	17	151.24	246-300-29-000	17	151.24	246-300-30-000	17	151.24
246-300-31-000	17	151.24	246-300-32-000	17	151.24	246-300-33-000	17	151.24
246-300-34-000	17	151.24	246-300-35-000	17	151.24	246-300-36-000	17	151.24
246-300-37-000	17	151.24	246-300-38-000	17	151.24	246-300-39-000	17	151.24
246-300-40-000	17	151.24	246-300-41-000	17	151.24	246-300-42-000	17	151.24
246-300-43-000	17	151.24	246-300-44-000	17	151.24	246-300-45-000	17	151.24
246-300-46-000	17	151.24	246-300-47-000	17	151.24	246-300-48-000	17	151.24
246-300-49-000	17	151.24	246-300-50-000	17	151.24	246-300-51-000	17	151.24
246-300-52-000	17	151.24	246-300-53-000	17	151.24	246-300-54-000	17	151.24
246-300-55-000	17	151.24	246-300-56-000	17	151.24	246-300-57-000	17	151.24
246-300-58-000	17	151.24	246-300-59-000	17	151.24	246-300-60-000	17	151.24
246-300-61-000	17	151.24	246-300-62-000	17	151.24	246-310-01-000	20	171.46
246-310-02-000	20	171.46	246-310-03-000	20	171.46	246-310-04-000	20	171.46
246-310-05-000	20	171.46	246-310-06-000	20	171.46	246-310-07-000	20	171.46
246-310-08-000	20	171.46	246-310-09-000	20	171.46	246-310-10-000	20	171.46
246-310-11-000	20	171.46	246-310-12-000	20	171.46	246-310-13-000	20	171.46
246-310-14-000	20	171.46	246-310-15-000	20	171.46	246-310-16-000	20	171.46
246-310-17-000	20	171.46	246-310-18-000	20	171.46	246-310-19-000	20	171.46
246-310-20-000	20	171.46	246-310-21-000	20	171.46	246-310-22-000	20	171.46
246-310-23-000	20	171.46	246-310-24-000	20	171.46	246-310-25-000	20	171.46
246-310-26-000	20	171.46	246-310-27-000	20	171.46	246-310-28-000	20	171.46
246-310-29-000	20	171.46	246-310-30-000	20	171.46	246-310-31-000	20	171.46
246-310-32-000	20	171.46	246-310-33-000	20	171.46	246-310-34-000	20	171.46
246-310-35-000	20	171.46	246-310-36-000	20	171.46	246-310-37-000	20	171.46



# Tracy Consolidated Landscape Maintenance District Assessment Roll-Fiscal Year 2011/2012

<u>APN</u>	<u>NewZone</u>	<u>Charge</u>	<u>APN</u>	<u>NewZone</u>	<u>Charge</u>	<u>APN</u>	<u>NewZone</u>	<u>Charge</u>
246-310-38-000	20	171.46	246-310-39-000	20	171.46	246-310-40-000	20	171.46
246-310-41-000	20	171.46	246-310-42-000	20	171.46	246-310-43-000	20	171.46
246-310-44-000	20	171.46	246-310-45-000	20	171.46	246-320-01-000	20	171.46
246-320-02-000	20	171.46	246-320-03-000	20	171.46	246-320-04-000	20	171.46
246-320-05-000	20	171.46	246-320-06-000	20	171.46	246-320-07-000	20	171.46
246-320-08-000	20	171.46	246-320-09-000	20	171.46	246-320-10-000	20	171.46
246-320-11-000	20	171.46	246-320-12-000	20	171.46	246-320-13-000	20	171.46
246-320-14-000	20	171.46	246-320-15-000	20	171.46	246-320-16-000	20	171.46
246-320-17-000	20	171.46	246-320-18-000	20	171.46	246-320-19-000	20	171.46
246-320-20-000	20	171.46	246-320-21-000	20	171.46	246-320-22-000	20	171.46
246-320-23-000	20	171.46	246-320-24-000	20	171.46	246-320-25-000	20	171.46
246-320-26-000	20	171.46	246-320-27-000	20	171.46	246-320-28-000	20	171.46
246-320-29-000	20	171.46	246-320-30-000	20	171.46	246-320-31-000	20	171.46
246-320-32-000	20	171.46	246-320-33-000	20	171.46	246-320-34-000	20	171.46
246-320-35-000	20	171.46	246-320-36-000	20	171.46	246-320-37-000	20	171.46
246-320-38-000	20	171.46	246-320-39-000	20	171.46	246-320-40-000	20	171.46
246-320-41-000	20	171.46	246-320-42-000	20	171.46	246-320-43-000	20	171.46
246-320-44-000	20	171.46	246-320-45-000	20	171.46	246-320-46-000	20	171.46
246-320-47-000	20	171.46	246-320-48-000	20	171.46	246-320-49-000	20	171.46
246-320-50-000	20	171.46	246-320-51-000	20	171.46	246-320-52-000	20	171.46
246-320-53-000	20	171.46	246-320-54-000	20	171.46	246-320-55-000	20	171.46
246-320-56-000	20	171.46	246-320-57-000	20	171.46	246-320-58-000	20	171.46
246-320-59-000	20	171.46	246-320-60-000	20	171.46	246-320-61-000	20	171.46
246-320-62-000	20	171.46	246-320-63-000	20	171.46	246-320-64-000	20	171.46
246-320-65-000	20	171.46	246-320-66-000	20	171.46	246-320-67-000	20	171.46
246-320-68-000	20	171.46	246-320-69-000	20	171.46	246-320-70-000	20	171.46
246-320-71-000	20	171.46	246-320-72-000	20	171.46	246-320-73-000	20	171.46
246-330-01-000	20	171.46	246-330-02-000	20	171.46	246-330-03-000	20	171.46
246-330-04-000	20	171.46	246-330-05-000	20	171.46	246-330-06-000	20	171.46
246-330-07-000	20	171.46	246-330-08-000	20	171.46	246-330-09-000	20	171.46
246-330-10-000	20	171.46	246-330-11-000	20	171.46	246-330-12-000	20	171.46
246-330-13-000	20	171.46	246-330-14-000	20	171.46	246-330-15-000	20	171.46
246-330-16-000	20	171.46	246-330-17-000	20	171.46	246-330-18-000	20	171.46
246-330-19-000	20	171.46	246-330-20-000	20	171.46	246-330-21-000	20	171.46
246-330-22-000	20	171.46	246-330-23-000	20	171.46	246-330-24-000	20	171.46
246-330-25-000	20	171.46	246-330-26-000	20	171.46	246-330-27-000	20	171.46
246-330-28-000	20	171.46	246-330-29-000	20	171.46	246-330-30-000	20	171.46
246-330-31-000	20	171.46	246-330-32-000	20	171.46	246-330-33-000	20	171.46
246-330-34-000	20	171.46	246-330-35-000	20	171.46	246-330-36-000	20	171.46
246-330-37-000	20	171.46	246-330-38-000	20	171.46	246-330-39-000	20	171.46
246-330-40-000	20	171.46	246-330-41-000	20	171.46	246-330-42-000	20	171.46
246-330-43-000	20	171.46	246-330-44-000	20	171.46	246-330-45-000	20	171.46
246-330-46-000	20	171.46	246-330-47-000	20	171.46	246-330-48-000	20	171.46
246-330-49-000	20	171.46	246-330-50-000	20	1,296.22	248-010-01-000	17	955.82
248-020-09-000	17	1,519.96	248-020-11-000	17	2,268.60	248-020-12-000	17	2,404.70
248-020-13-000	17	163.32	248-020-17-000	17	8,729.56	248-020-18-000	17	1,119.16
248-020-19-000	17	701.74	248-020-20-000	17	708.54	248-020-21-000	17	1,260.58
248-030-02-000	17	15,124.00	248-030-05-000	17	8,638.82	248-030-10-000	19	10,707.66
248-030-20-000	19	666.12	248-040-05-000	18	93.40	248-040-06-000	18	93.40
248-040-07-000	18	93.40	248-040-34-000	18	93.40	248-040-35-000	18	93.40
248-040-36-000	18	93.40	248-050-02-000	18	93.40	248-050-20-000	18	93.40

# Tracy Consolidated Landscape Maintenance District Assessment Roll-Fiscal Year 2011/2012

<u>APN</u>	<u>NewZone</u>	<u>Charge</u>	<u>APN</u>	<u>NewZone</u>	<u>Charge</u>	<u>APN</u>	<u>NewZone</u>	<u>Charge</u>
248-050-27-000	18	93.40	248-050-29-000	18	93.40	248-050-30-000	18	93.40
248-250-01-000	18	93.40	248-250-02-000	18	93.40	248-250-03-000	18	93.40
248-250-06-000	18	93.40	248-250-07-000	18	93.40	248-250-08-000	18	93.40
248-250-09-000	18	93.40	248-250-10-000	18	93.40	248-250-11-000	18	93.40
248-250-12-000	18	93.40	248-250-13-000	18	93.40	248-250-14-000	18	93.40
248-250-15-000	18	93.40	248-250-16-000	18	93.40	248-250-17-000	18	93.40
248-250-18-000	18	93.40	248-250-19-000	18	93.40	248-250-20-000	18	93.40
248-250-21-000	18	93.40	248-250-22-000	18	93.40	248-250-23-000	18	93.40
248-250-24-000	18	93.40	248-250-25-000	18	93.40	248-250-27-000	18	93.40
248-250-28-000	18	93.40	248-250-29-000	18	93.40	248-250-30-000	18	93.40
248-250-31-000	18	93.40	248-250-32-000	18	93.40	248-250-33-000	18	93.40
248-250-34-000	18	93.40	248-250-35-000	18	93.40	248-250-36-000	18	93.40
248-250-37-000	18	93.40	248-250-38-000	18	93.40	248-250-39-000	18	93.40
248-250-40-000	18	93.40	248-250-41-000	18	93.40	248-250-42-000	18	93.40
248-250-43-000	18	93.40	248-250-44-000	18	93.40	248-250-45-000	18	93.40
248-250-46-000	18	93.40	248-250-47-000	18	93.40	248-250-48-000	18	93.40
248-250-49-000	18	93.40	248-260-01-000	18	93.40	248-260-02-000	18	93.40
248-260-03-000	18	93.40	248-260-04-000	18	93.40	248-260-05-000	18	93.40
248-260-06-000	18	93.40	248-260-07-000	18	93.40	248-260-08-000	18	93.40
248-260-10-000	18	93.40	248-260-11-000	18	93.40	248-260-12-000	18	93.40
248-260-13-000	18	93.40	248-260-14-000	18	93.40	248-260-15-000	18	93.40
248-260-16-000	18	93.40	248-260-17-000	18	93.40	248-260-18-000	18	93.40
248-260-19-000	18	93.40	248-260-20-000	18	93.40	248-260-21-000	18	93.40
248-260-22-000	18	93.40	248-260-23-000	18	93.40	248-260-24-000	18	93.40
248-260-25-000	18	93.40	248-260-26-000	18	93.40	248-260-27-000	18	93.40
248-260-28-000	18	93.40	248-260-29-000	18	93.40	248-260-30-000	18	93.40
248-260-31-000	18	93.40	248-260-32-000	18	93.40	248-260-33-000	18	93.40
248-260-34-000	18	93.40	248-260-35-000	18	93.40	248-260-36-000	18	93.40
248-260-37-000	18	93.40	248-260-38-000	18	93.40	248-260-41-000	18	93.40
248-260-42-000	18	93.40	248-260-43-000	18	93.40	248-260-44-000	18	93.40
248-260-45-000	18	93.40	248-260-46-000	18	93.40	248-260-47-000	18	93.40
248-270-01-000	18	93.40	248-270-02-000	18	93.40	248-270-03-000	18	93.40
248-270-04-000	18	93.40	248-270-05-000	18	93.40	248-270-06-000	18	93.40
248-270-07-000	18	93.40	248-270-08-000	18	93.40	248-270-09-000	18	93.40
248-270-10-000	18	93.40	248-270-11-000	18	93.40	248-270-12-000	18	93.40
248-270-13-000	18	93.40	248-270-14-000	18	93.40	248-270-15-000	18	93.40
248-270-16-000	18	93.40	248-270-17-000	18	93.40	248-270-18-000	18	93.40
248-270-19-000	18	93.40	248-270-20-000	18	93.40	248-270-21-000	18	93.40
248-270-22-000	18	93.40	248-270-23-000	18	93.40	248-270-24-000	18	93.40
248-270-25-000	18	93.40	248-270-26-000	18	93.40	248-270-27-000	18	93.40
248-270-28-000	18	93.40	248-270-29-000	18	93.40	248-270-30-000	18	93.40
248-270-31-000	18	93.40	248-270-32-000	18	93.40	248-270-33-000	18	93.40
248-270-34-000	18	93.40	248-270-35-000	18	93.40	248-270-36-000	18	93.40
248-270-37-000	18	93.40	248-270-38-000	18	93.40	248-270-39-000	18	93.40
248-270-40-000	18	93.40	248-270-41-000	18	93.40	248-270-42-000	18	93.40
248-270-43-000	18	93.40	248-270-44-000	18	93.40	248-270-45-000	18	93.40
248-270-46-000	18	93.40	248-280-03-000	18	93.40	248-280-04-000	18	93.40
248-280-05-000	18	93.40	248-280-06-000	18	93.40	248-280-07-000	18	93.40
248-280-08-000	18	93.40	248-280-09-000	18	93.40	248-280-10-000	18	93.40
248-280-11-000	18	93.40	248-280-12-000	18	93.40	248-280-13-000	18	93.40
248-280-14-000	18	93.40	248-280-15-000	18	93.40	248-280-16-000	18	93.40

# Tracy Consolidated Landscape Maintenance District Assessment Roll-Fiscal Year 2011/2012

<u>APN</u>	<u>NewZone</u>	<u>Charge</u>	<u>APN</u>	<u>NewZone</u>	<u>Charge</u>	<u>APN</u>	<u>NewZone</u>	<u>Charge</u>
248-280-17-000	18	93.40	248-280-18-000	18	93.40	248-280-19-000	18	93.40
248-280-20-000	18	93.40	248-280-21-000	18	93.40	248-280-22-000	18	93.40
248-280-23-000	18	93.40	248-280-24-000	18	93.40	248-280-25-000	18	93.40
248-280-26-000	18	93.40	248-280-27-000	18	93.40	248-280-28-000	18	93.40
248-280-29-000	18	93.40	248-280-30-000	18	93.40	248-280-31-000	18	93.40
248-280-32-000	18	93.40	248-280-33-000	18	93.40	248-280-34-000	18	93.40
248-280-35-000	18	93.40	248-280-36-000	18	93.40	248-280-37-000	18	93.40
248-280-38-000	18	93.40	248-280-39-000	18	93.40	248-280-40-000	18	93.40
248-280-41-000	18	93.40	248-280-42-000	18	93.40	248-280-43-000	18	93.40
248-280-44-000	18	93.40	248-280-45-000	18	93.40	248-280-46-000	18	93.40
248-280-47-000	18	93.40	248-280-48-000	18	93.40	248-280-49-000	18	93.40
248-280-50-000	18	93.40	248-280-51-000	18	93.40	248-280-52-000	18	93.40
248-280-53-000	18	93.40	248-280-54-000	18	93.40	248-280-55-000	18	93.40
248-280-56-000	18	93.40	248-280-57-000	18	93.40	248-280-58-000	18	93.40
248-280-59-000	18	93.40	248-280-60-000	18	93.40	248-280-61-000	18	93.40
248-280-62-000	18	93.40	248-280-63-000	18	93.40	248-280-64-000	18	93.40
248-280-65-000	18	93.40	248-280-66-000	18	93.40	248-280-67-000	18	93.40
248-280-68-000	18	93.40	248-280-69-000	18	93.40	248-280-70-000	18	93.40
248-280-71-000	18	93.40	248-280-72-000	18	93.40	248-280-73-000	18	93.40
248-280-74-000	18	93.40	248-280-75-000	18	93.40	248-280-76-000	18	93.40
248-280-77-000	18	93.40	248-280-78-000	18	93.40	248-280-79-000	18	93.40
248-280-80-000	18	93.40	248-280-81-000	18	93.40	248-280-82-000	18	93.40
248-280-83-000	18	93.40	248-280-84-000	18	93.40	248-280-85-000	18	93.40
248-280-86-000	18	93.40	248-280-87-000	18	93.40	248-280-88-000	18	93.40
248-280-89-000	18	93.40	248-280-90-000	18	93.40	248-290-01-000	18	93.40
248-290-02-000	18	93.40	248-290-03-000	18	93.40	248-290-04-000	18	93.40
248-290-05-000	18	93.40	248-290-06-000	18	93.40	248-290-07-000	18	93.40
248-290-08-000	18	93.40	248-290-09-000	18	93.40	248-290-10-000	18	93.40
248-290-11-000	18	93.40	248-290-12-000	18	93.40	248-290-13-000	18	93.40
248-290-14-000	18	93.40	248-290-15-000	18	93.40	248-290-16-000	18	93.40
248-290-17-000	18	93.40	248-290-18-000	18	93.40	248-290-19-000	18	93.40
248-290-20-000	18	93.40	248-290-21-000	18	93.40	248-290-22-000	18	93.40
248-290-23-000	18	93.40	248-290-24-000	18	93.40	248-290-25-000	18	93.40
248-290-26-000	18	93.40	248-290-27-000	18	93.40	248-290-28-000	18	93.40
248-290-29-000	18	93.40	248-290-30-000	18	93.40	248-290-31-000	18	93.40
248-290-32-000	18	93.40	248-290-33-000	18	93.40	248-290-34-000	18	93.40
248-290-35-000	18	93.40	248-290-36-000	18	93.40	248-290-37-000	18	93.40
248-290-38-000	18	93.40	248-290-39-000	18	93.40	248-290-40-000	18	93.40
248-290-41-000	18	93.40	248-290-42-000	18	93.40	248-290-43-000	18	93.40
248-290-44-000	18	93.40	248-290-45-000	18	93.40	248-290-46-000	18	93.40
248-290-47-000	18	93.40	248-290-48-000	18	93.40	248-290-49-000	18	93.40
248-290-50-000	18	93.40	248-290-51-000	18	93.40	248-290-52-000	18	93.40
248-290-53-000	18	93.40	248-290-54-000	18	93.40	248-290-55-000	18	93.40
248-290-56-000	18	93.40	248-290-57-000	18	93.40	248-290-58-000	18	93.40
248-290-59-000	18	93.40	248-290-60-000	18	93.40	248-290-61-000	18	93.40
248-290-62-000	18	93.40	248-290-63-000	18	93.40	248-290-64-000	18	93.40
248-290-65-000	18	93.40	248-290-66-000	18	93.40	248-290-67-000	18	93.40
248-300-01-000	18	93.40	248-300-02-000	18	93.40	248-300-03-000	18	93.40
248-300-04-000	18	93.40	248-300-05-000	18	93.40	248-300-06-000	18	93.40
248-300-07-000	18	93.40	248-300-08-000	18	93.40	248-300-09-000	18	93.40
248-300-10-000	18	93.40	248-300-11-000	18	93.40	248-300-12-000	18	93.40

# Tracy Consolidated Landscape Maintenance District Assessment Roll-Fiscal Year 2011/2012

<u>APN</u>	<u>NewZone</u>	<u>Charge</u>	<u>APN</u>	<u>NewZone</u>	<u>Charge</u>	<u>APN</u>	<u>NewZone</u>	<u>Charge</u>
248-300-13-000	18	93.40	248-300-14-000	18	93.40	248-300-15-000	18	93.40
248-300-16-000	18	93.40	248-300-17-000	18	93.40	248-300-18-000	18	93.40
248-300-19-000	18	93.40	248-300-20-000	18	93.40	248-300-21-000	18	93.40
248-300-22-000	18	93.40	248-300-23-000	18	93.40	248-300-24-000	18	93.40
248-300-25-000	18	93.40	248-300-26-000	18	93.40	248-300-27-000	18	93.40
248-300-28-000	18	93.40	248-300-29-000	18	93.40	248-300-30-000	18	93.40
248-300-31-000	18	93.40	248-300-32-000	18	93.40	248-300-33-000	18	93.40
248-300-34-000	18	93.40	248-300-35-000	18	93.40	248-300-36-000	18	93.40
248-300-37-000	18	93.40	248-300-38-000	18	93.40	248-300-39-000	18	93.40
248-300-40-000	18	93.40	248-300-41-000	18	93.40	248-300-42-000	18	93.40
248-300-43-000	18	93.40	248-300-44-000	18	93.40	248-300-45-000	18	93.40
248-300-46-000	18	93.40	248-300-47-000	18	93.40	248-300-48-000	18	93.40
248-300-49-000	18	93.40	248-300-50-000	18	93.40	248-300-51-000	18	93.40
248-300-52-000	18	93.40	248-300-53-000	18	93.40	248-300-54-000	18	93.40
248-300-55-000	18	93.40	248-300-56-000	18	93.40	248-300-57-000	18	93.40
248-300-58-000	18	93.40	248-300-59-000	18	93.40	248-300-60-000	18	93.40
248-300-61-000	18	93.40	248-300-62-000	18	93.40	248-300-63-000	18	93.40
248-300-64-000	18	93.40	248-300-65-000	18	93.40	248-300-66-000	18	93.40
248-300-67-000	18	93.40	248-300-68-000	18	93.40	248-300-69-000	18	93.40
248-300-70-000	18	93.40	248-300-71-000	18	93.40	248-310-01-000	18	93.40
248-310-02-000	18	93.40	248-310-03-000	18	93.40	248-310-04-000	18	93.40
248-310-05-000	18	93.40	248-310-06-000	18	93.40	248-310-07-000	18	93.40
248-310-08-000	18	93.40	248-310-09-000	18	93.40	248-310-10-000	18	93.40
248-310-11-000	18	93.40	248-310-12-000	18	93.40	248-310-13-000	18	93.40
248-310-14-000	18	93.40	248-310-15-000	18	93.40	248-320-01-000	18	93.40
248-320-02-000	18	93.40	248-320-03-000	18	93.40	248-320-04-000	18	93.40
248-320-05-000	18	93.40	248-320-06-000	18	93.40	248-320-07-000	18	93.40
248-320-08-000	18	93.40	248-320-09-000	18	93.40	248-320-10-000	18	93.40
248-320-11-000	18	93.40	248-320-12-000	18	93.40	248-320-13-000	18	93.40
248-320-14-000	18	93.40	248-320-15-000	18	93.40	248-320-16-000	18	93.40
248-320-17-000	18	93.40	248-320-18-000	18	93.40	248-320-19-000	18	93.40
248-320-20-000	18	93.40	248-320-21-000	18	93.40	248-320-22-000	18	93.40
248-320-23-000	18	93.40	248-330-01-000	18	93.40	248-330-02-000	18	93.40
248-330-03-000	18	93.40	248-330-04-000	18	93.40	248-330-05-000	18	93.40
248-330-06-000	18	93.40	248-330-07-000	18	93.40	248-330-08-000	18	93.40
248-330-09-000	18	93.40	248-330-10-000	18	93.40	248-330-11-000	18	93.40
248-330-12-000	18	93.40	248-330-13-000	18	93.40	248-330-14-000	18	93.40
248-330-15-000	18	93.40	248-330-16-000	18	93.40	248-330-17-000	18	93.40
248-330-18-000	18	93.40	248-330-19-000	18	93.40	248-330-20-000	18	93.40
248-330-21-000	18	93.40	248-330-22-000	18	93.40	248-330-23-000	18	93.40
248-330-24-000	18	93.40	248-330-25-000	18	93.40	248-330-26-000	18	93.40
248-330-27-000	18	93.40	248-330-28-000	18	93.40	248-330-29-000	18	93.40
248-330-30-000	18	93.40	248-330-31-000	18	93.40	248-330-32-000	18	93.40
248-330-33-000	18	93.40	248-330-34-000	18	93.40	248-330-35-000	18	93.40
248-330-36-000	18	93.40	248-330-37-000	18	93.40	248-330-38-000	18	93.40
248-330-39-000	18	93.40	248-330-40-000	18	93.40	248-330-42-000	18	93.40
248-330-43-000	18	93.40	248-330-44-000	18	93.40	248-330-45-000	18	93.40
248-330-46-000	18	93.40	248-330-47-000	18	93.40	248-340-01-000	18	93.40
248-340-02-000	18	93.40	248-340-03-000	18	93.40	248-340-04-000	18	93.40
248-340-05-000	18	93.40	248-340-06-000	18	93.40	248-340-07-000	18	93.40
248-340-08-000	18	93.40	248-340-09-000	18	93.40	248-340-10-000	18	93.40

# Tracy Consolidated Landscape Maintenance District Assessment Roll-Fiscal Year 2011/2012

<u>APN</u>	<u>NewZone</u>	<u>Charge</u>	<u>APN</u>	<u>NewZone</u>	<u>Charge</u>	<u>APN</u>	<u>NewZone</u>	<u>Charge</u>
248-340-11-000	18	93.40	248-340-12-000	18	93.40	248-340-13-000	18	93.40
248-340-14-000	18	93.40	248-340-15-000	18	93.40	248-340-16-000	18	93.40
248-340-17-000	18	93.40	248-340-18-000	18	93.40	248-340-19-000	18	93.40
248-340-20-000	18	93.40	248-340-21-000	18	93.40	248-340-22-000	18	93.40
248-340-23-000	18	93.40	248-340-24-000	18	93.40	248-340-25-000	18	93.40
248-340-26-000	18	93.40	248-340-27-000	18	93.40	248-340-28-000	18	93.40
248-340-29-000	18	93.40	248-340-30-000	18	93.40	248-340-31-000	18	93.40
248-340-32-000	18	93.40	248-340-33-000	18	93.40	248-340-34-000	18	93.40
248-340-35-000	18	93.40	248-340-36-000	18	93.40	248-340-37-000	18	93.40
248-340-38-000	18	93.40	248-340-39-000	18	93.40	248-340-40-000	18	93.40
248-340-41-000	18	93.40	248-340-42-000	18	93.40	248-340-43-000	18	93.40
248-340-44-000	18	93.40	248-340-45-000	18	93.40	248-340-48-000	18	93.40
248-340-49-000	18	93.40	248-340-50-000	18	93.40	248-340-51-000	18	93.40
248-340-52-000	18	93.40	248-340-53-000	18	93.40	248-340-54-000	18	93.40
248-340-55-000	18	93.40	248-340-56-000	18	93.40	248-340-57-000	18	93.40
248-340-58-000	18	93.40	248-340-59-000	18	93.40	248-340-60-000	18	93.40
248-340-61-000	18	93.40	248-340-62-000	18	93.40	248-340-63-000	18	93.40
248-340-64-000	18	93.40	248-340-65-000	18	93.40	248-340-66-000	18	93.40
248-340-67-000	18	93.40	248-340-68-000	18	93.40	248-340-69-000	18	93.40
248-340-70-000	18	93.40	248-340-71-000	18	93.40	248-340-72-000	18	93.40
248-340-73-000	18	93.40	248-340-74-000	18	93.40	248-340-75-000	18	93.40
248-340-76-000	18	93.40	248-340-77-000	18	93.40	248-340-78-000	18	93.40
248-340-79-000	18	93.40	248-340-80-000	18	93.40	248-340-81-000	18	93.40
248-340-82-000	18	93.40	248-340-83-000	18	93.40	248-340-84-000	18	93.40
248-340-85-000	18	93.40	248-340-86-000	18	93.40	248-350-01-000	18	93.40
248-350-02-000	18	93.40	248-350-03-000	18	93.40	248-350-04-000	18	93.40
248-350-05-000	18	93.40	248-350-06-000	18	93.40	248-350-07-000	18	93.40
248-350-08-000	18	93.40	248-350-09-000	18	93.40	248-350-10-000	18	93.40
248-350-11-000	18	93.40	248-350-12-000	18	93.40	248-350-13-000	18	93.40
248-350-14-000	18	93.40	248-350-15-000	18	93.40	248-350-19-000	18	93.40
248-350-20-000	18	93.40	248-350-21-000	18	93.40	248-350-22-000	18	93.40
248-350-23-000	18	93.40	248-350-24-000	18	93.40	248-350-25-000	18	93.40
248-350-26-000	18	93.40	248-350-27-000	18	93.40	248-350-28-000	18	93.40
248-350-30-000	18	93.40	248-350-31-000	18	93.40	248-350-32-000	18	93.40
248-350-33-000	18	93.40	248-350-34-000	18	93.40	248-350-35-000	18	93.40
248-350-36-000	18	93.40	248-350-37-000	18	93.40	248-350-38-000	18	93.40
248-350-39-000	18	93.40	248-350-40-000	18	93.40	248-350-41-000	18	93.40
248-350-42-000	18	93.40	248-350-43-000	18	93.40	248-350-44-000	18	93.40
248-350-45-000	18	93.40	248-350-46-000	18	93.40	248-350-47-000	18	93.40
248-350-48-000	18	93.40	248-350-49-000	18	93.40	248-350-50-000	18	93.40
248-350-51-000	18	93.40	248-350-52-000	18	93.40	248-350-53-000	18	93.40
248-350-54-000	18	93.40	248-350-55-000	18	93.40	248-350-56-000	18	93.40
248-350-57-000	18	93.40	248-350-58-000	18	93.40	248-350-59-000	18	93.40
248-350-60-000	18	93.40	248-350-61-000	18	93.40	248-350-62-000	18	93.40
248-350-63-000	18	93.40	248-350-64-000	18	93.40	248-350-65-000	18	93.40
248-350-66-000	18	93.40	248-350-67-000	18	93.40	248-350-68-000	18	93.40
248-350-69-000	18	93.40	248-350-70-000	18	93.40	248-360-02-000	18	93.40
248-360-03-000	18	93.40	248-360-05-000	18	93.40	248-360-06-000	18	93.40
248-360-08-000	18	93.40	248-360-09-000	18	93.40	248-360-10-000	18	93.40
248-360-11-000	18	93.40	248-360-13-000	18	93.40	248-360-14-000	18	93.40
248-360-15-000	18	93.40	248-360-16-000	18	93.40	248-360-17-000	18	93.40

# Tracy Consolidated Landscape Maintenance District Assessment Roll-Fiscal Year 2011/2012

<u>APN</u>	<u>NewZone</u>	<u>Charge</u>	<u>APN</u>	<u>NewZone</u>	<u>Charge</u>	<u>APN</u>	<u>NewZone</u>	<u>Charge</u>
248-360-18-000	18	93.40	248-360-19-000	18	93.40	248-360-20-000	18	93.40
248-360-21-000	18	93.40	248-360-22-000	18	93.40	248-360-23-000	18	93.40
248-360-24-000	18	93.40	248-360-25-000	18	93.40	248-360-26-000	18	93.40
248-360-27-000	18	93.40	248-360-28-000	18	93.40	248-360-29-000	18	93.40
248-360-32-000	18	93.40	248-360-33-000	18	93.40	248-360-34-000	18	93.40
248-360-35-000	18	93.40	248-360-36-000	18	93.40	248-360-37-000	18	93.40
248-360-38-000	18	93.40	248-360-39-000	18	93.40	248-360-40-000	18	93.40
248-360-41-000	18	93.40	248-360-42-000	18	93.40	248-360-43-000	18	93.40
248-360-44-000	18	93.40	248-360-45-000	18	93.40	248-360-46-000	18	93.40
248-360-47-000	18	93.40	248-360-48-000	18	93.40	248-360-49-000	18	93.40
248-360-50-000	18	93.40	248-360-51-000	18	93.40	248-360-52-000	18	93.40
248-360-53-000	18	93.40	248-360-54-000	18	93.40	248-370-01-000	18	93.40
248-370-02-000	18	93.40	248-370-03-000	18	93.40	248-370-04-000	18	93.40
248-370-05-000	18	93.40	248-370-06-000	18	93.40	248-370-07-000	18	93.40
248-370-08-000	18	93.40	248-370-09-000	18	93.40	248-370-10-000	18	93.40
248-370-11-000	18	93.40	248-370-12-000	18	93.40	248-370-13-000	18	93.40
248-370-14-000	18	93.40	248-370-15-000	18	93.40	248-370-16-000	18	93.40
248-370-17-000	18	93.40	248-370-18-000	18	93.40	248-370-19-000	18	93.40
248-370-20-000	18	93.40	248-370-21-000	18	93.40	248-370-22-000	18	93.40
248-370-23-000	18	93.40	248-370-24-000	18	93.40	248-370-25-000	18	93.40
248-370-26-000	18	93.40	248-370-27-000	18	93.40	248-370-28-000	18	93.40
248-370-29-000	18	93.40	248-370-30-000	18	93.40	248-370-31-000	18	93.40
248-370-32-000	18	93.40	248-370-33-000	18	93.40	248-380-08-000	18	93.40
248-380-09-000	18	93.40	248-380-10-000	18	93.40	248-380-11-000	18	93.40
248-380-12-000	18	93.40	248-380-13-000	18	93.40	248-380-14-000	18	93.40
248-380-15-000	18	93.40	248-380-16-000	18	93.40	248-380-17-000	18	93.40
248-380-18-000	18	93.40	248-380-19-000	18	93.40	248-380-20-000	18	93.40
248-380-22-000	18	93.40	248-380-23-000	18	93.40	248-380-24-000	18	93.40
248-380-25-000	18	93.40	248-380-26-000	18	93.40	248-380-28-000	18	93.40
248-380-30-000	18	93.40	248-380-31-000	18	93.40	248-380-32-000	18	93.40
248-380-33-000	18	93.40	248-380-34-000	18	93.40	248-380-35-000	18	93.40
248-380-36-000	18	93.40	248-380-37-000	18	93.40	248-380-38-000	18	93.40
248-380-39-000	18	93.40	248-380-40-000	18	93.40	248-380-41-000	18	93.40
248-380-42-000	18	93.40	248-380-43-000	18	93.40	248-380-44-000	18	93.40
248-380-45-000	18	93.40	248-380-46-000	18	93.40	248-380-47-000	18	93.40
248-380-48-000	18	93.40	248-380-49-000	18	93.40	248-380-50-000	18	93.40
248-380-51-000	18	93.40	248-390-01-000	18	328.76	248-390-06-000	18	93.40
248-390-07-000	18	93.40	248-390-08-000	18	93.40	248-390-09-000	18	93.40
248-450-01-000	19	171.46	248-450-02-000	19	171.46	248-450-03-000	19	171.46
248-450-04-000	19	171.46	248-450-05-000	19	171.46	248-450-06-000	19	171.46
248-450-07-000	19	171.46	248-450-08-000	19	171.46	248-450-09-000	19	171.46
248-450-10-000	19	171.46	248-450-11-000	19	171.46	248-450-12-000	19	171.46
248-450-13-000	19	171.46	248-450-14-000	19	171.46	248-450-15-000	19	171.46
248-450-16-000	19	171.46	248-450-17-000	19	171.46	248-450-18-000	19	171.46
248-450-19-000	19	171.46	248-450-20-000	19	171.46	248-450-23-000	19	171.46
248-450-24-000	19	171.46	248-450-25-000	19	171.46	248-450-26-000	19	171.46
248-450-27-000	19	171.46	248-450-28-000	19	171.46	248-450-29-000	19	171.46
248-450-30-000	19	171.46	248-450-31-000	19	171.46	248-450-32-000	19	171.46
248-450-33-000	19	171.46	248-450-34-000	19	171.46	248-450-35-000	19	171.46
248-450-36-000	19	171.46	248-450-37-000	19	171.46	248-450-38-000	19	171.46
248-450-39-000	19	171.46	248-450-40-000	19	171.46	248-450-41-000	19	171.46

## Tracy Consolidated Landscape Maintenance District Assessment Roll-Fiscal Year 2011/2012

<u>APN</u>	<u>NewZone</u>	<u>Charge</u>	<u>APN</u>	<u>NewZone</u>	<u>Charge</u>	<u>APN</u>	<u>NewZone</u>	<u>Charge</u>
248-450-42-000	19	171.46	248-450-43-000	19	171.46	248-450-45-000	19	171.46
248-450-46-000	19	171.46	248-460-01-000	19	171.46	248-460-02-000	19	171.46
248-460-03-000	19	171.46	248-460-04-000	19	171.46	248-460-05-000	19	171.46
248-460-06-000	19	171.46	248-460-07-000	19	171.46	248-460-08-000	19	171.46
248-460-09-000	19	171.46	248-460-10-000	19	171.46	248-460-11-000	19	171.46
248-460-12-000	19	171.46	248-460-13-000	19	171.46	248-460-14-000	19	171.46
248-460-15-000	19	171.46	248-460-16-000	19	171.46	248-460-17-000	19	171.46
248-460-18-000	19	171.46	248-460-19-000	19	171.46	248-460-20-000	19	171.46
248-460-21-000	19	171.46	248-460-22-000	19	171.46	248-460-23-000	19	171.46
248-460-24-000	19	171.46	248-460-25-000	19	171.46	248-460-26-000	19	171.46
248-460-27-000	19	171.46	248-460-28-000	19	171.46	248-460-29-000	19	171.46
248-460-30-000	19	171.46	248-460-31-000	19	171.46	248-460-32-000	19	171.46
248-460-33-000	19	171.46	248-460-34-000	19	171.46	248-460-35-000	19	171.46
248-460-36-000	19	171.46	248-460-37-000	19	171.46	248-460-38-000	19	171.46
248-460-39-000	19	171.46	248-460-40-000	19	171.46	248-460-41-000	19	171.46
248-460-42-000	19	171.46	248-460-43-000	19	171.46	248-460-44-000	19	171.46
248-460-45-000	19	171.46	248-460-46-000	19	171.46	248-460-47-000	19	171.46
248-460-48-000	19	171.46	248-460-49-000	19	171.46	248-460-50-000	19	171.46
248-460-51-000	19	171.46	248-460-52-000	19	171.46	248-460-53-000	19	171.46
248-460-54-000	19	171.46	248-470-04-000	19	1,371.68	248-470-05-000	19	1,483.12
248-470-06-000	19	1,483.12	248-470-07-000	19	1,090.48	248-470-08-000	19	1,090.48
248-470-09-000	19	1,083.62	248-470-10-000	19	4,341.36	248-470-11-000	19	1,186.50
248-470-12-000	19	1,213.92	248-470-13-000	19	1,385.38	248-470-14-000	19	1,357.96
248-470-17-000	19	2,036.94	248-470-18-000	19	2,050.66	248-470-19-000	19	2,563.32
248-470-20-000	19	1,083.62	248-470-21-000	19	1,083.62	248-470-22-000	19	1,076.76
248-470-23-000	19	1,483.12	248-470-24-000	19	1,179.64	248-470-25-000	19	2,907.96
248-470-26-000	19	1,831.18	248-470-27-000	19	685.84	248-480-01-000	19	171.46
248-480-02-000	19	171.46	248-480-03-000	19	171.46	248-480-04-000	19	171.46
248-480-05-000	19	171.46	248-480-06-000	19	171.46	248-480-07-000	19	171.46
248-480-08-000	19	171.46	248-480-09-000	19	171.46	248-480-10-000	19	171.46
248-480-11-000	19	171.46	248-480-12-000	19	171.46	248-480-13-000	19	171.46
248-480-14-000	19	171.46	248-480-15-000	19	171.46	248-480-16-000	19	171.46
248-480-17-000	19	171.46	248-480-18-000	19	171.46	248-480-19-000	19	171.46
248-480-20-000	19	171.46	248-480-21-000	19	171.46	248-480-22-000	19	171.46
248-480-23-000	19	171.46	248-480-24-000	19	171.46	248-480-25-000	19	171.46
248-480-26-000	19	171.46	248-480-27-000	19	171.46	248-480-28-000	19	171.46
248-480-29-000	19	171.46	248-480-30-000	19	171.46	248-480-31-000	19	171.46
248-480-32-000	19	171.46	248-480-33-000	19	171.46	248-480-34-000	19	171.46
248-480-35-000	19	171.46	248-480-36-000	19	171.46	248-480-37-000	19	171.46
248-480-38-000	19	171.46	248-480-39-000	19	171.46	248-480-40-000	19	171.46
248-480-41-000	19	171.46	248-480-42-000	19	171.46	248-480-43-000	19	171.46
248-480-44-000	19	171.46	248-480-45-000	19	171.46	248-480-46-000	19	171.46
248-490-01-000	19	171.46	248-490-02-000	19	171.46	248-490-03-000	19	171.46
248-490-04-000	19	171.46	248-490-05-000	19	171.46	248-490-06-000	19	171.46
248-490-07-000	19	171.46	248-490-08-000	19	171.46	248-490-09-000	19	171.46
248-490-10-000	19	171.46	248-490-11-000	19	171.46	248-490-12-000	19	171.46
248-490-13-000	19	171.46	248-490-14-000	19	171.46	248-490-15-000	19	171.46
248-490-16-000	19	171.46	248-490-17-000	19	171.46	248-490-18-000	19	171.46
248-490-19-000	19	171.46	248-490-20-000	19	171.46	248-490-21-000	19	171.46
248-490-22-000	19	171.46	248-490-23-000	19	171.46	248-490-24-000	19	171.46
248-490-25-000	19	171.46	248-490-26-000	19	171.46	248-490-27-000	19	171.46



# Tracy Consolidated Landscape Maintenance District Assessment Roll-Fiscal Year 2011/2012

<u>APN</u>	<u>NewZone</u>	<u>Charge</u>	<u>APN</u>	<u>NewZone</u>	<u>Charge</u>	<u>APN</u>	<u>NewZone</u>	<u>Charge</u>
248-490-28-000	19	171.46	248-490-29-000	19	171.46	248-490-30-000	19	171.46
248-490-31-000	19	171.46	248-490-32-000	19	171.46	248-490-33-000	19	171.46
248-490-34-000	19	171.46	248-490-35-000	19	171.46	248-490-36-000	19	171.46
248-490-37-000	19	171.46	248-490-38-000	19	171.46	248-490-39-000	19	171.46
248-490-40-000	19	171.46	248-490-41-000	19	171.46	248-490-42-000	19	171.46
248-490-43-000	19	171.46	248-490-44-000	19	171.46	248-490-45-000	19	171.46
248-490-46-000	19	171.46	248-490-47-000	19	171.46	248-490-49-000	19	171.46
248-490-50-000	19	171.46	248-490-51-000	19	171.46	248-490-52-000	19	171.46
248-490-53-000	19	171.46	248-490-54-000	19	171.46	248-490-55-000	19	171.46
248-490-56-000	19	171.46	248-490-57-000	19	171.46	248-490-58-000	19	171.46
248-490-59-000	19	171.46	248-490-60-000	19	171.46	248-490-61-000	19	171.46
248-490-62-000	19	171.46	248-500-01-000	18	93.40	248-500-02-000	18	93.40
248-500-03-000	18	93.40	248-500-04-000	18	93.40	248-500-05-000	18	93.40
248-500-06-000	18	93.40	248-500-07-000	18	93.40	248-500-08-000	18	93.40
248-500-09-000	18	93.40	248-500-10-000	18	93.40	248-500-11-000	18	93.40
248-500-12-000	18	93.40	248-500-13-000	18	93.40	248-500-15-000	18	93.40
248-500-16-000	18	93.40	248-500-17-000	18	93.40	248-500-18-000	18	93.40
248-500-19-000	18	93.40	248-500-20-000	18	93.40	248-500-21-000	18	93.40
248-500-22-000	18	93.40	248-500-23-000	18	93.40	248-500-24-000	18	93.40
248-500-25-000	18	93.40	248-500-26-000	18	93.40	248-500-27-000	18	93.40
248-500-28-000	18	93.40	248-500-29-000	18	93.40	248-500-30-000	18	93.40
248-500-31-000	18	93.40	248-500-32-000	18	93.40	248-500-33-000	18	93.40
248-500-34-000	18	93.40	248-500-35-000	18	93.40	248-500-36-000	18	93.40
248-500-37-000	18	93.40	248-500-38-000	18	93.40	248-500-39-000	18	93.40
248-500-40-000	18	93.40	248-500-41-000	18	93.40	248-510-01-000	19	171.46
248-510-02-000	19	171.46	248-510-03-000	19	171.46	248-510-04-000	19	171.46
248-510-05-000	19	171.46	248-510-06-000	19	171.46	248-510-07-000	19	171.46
248-510-08-000	19	171.46	248-510-09-000	19	171.46	248-510-10-000	19	171.46
248-510-11-000	19	171.46	248-510-12-000	19	171.46	248-510-13-000	19	171.46
248-510-14-000	19	171.46	248-510-15-000	19	171.46	248-510-16-000	19	171.46
248-510-17-000	19	171.46	248-510-18-000	19	171.46	248-510-19-000	19	171.46
248-510-20-000	19	171.46	248-510-21-000	19	171.46	248-510-22-000	19	171.46
248-510-23-000	19	171.46	248-510-24-000	19	171.46	248-510-25-000	19	171.46
248-510-26-000	19	171.46	248-510-27-000	19	171.46	248-510-28-000	19	171.46
248-510-29-000	19	171.46	248-510-30-000	19	171.46	248-510-31-000	19	171.46
248-510-32-000	19	171.46	248-510-33-000	19	171.46	248-510-34-000	19	171.46
248-510-35-000	19	171.46	248-510-36-000	19	171.46	248-510-37-000	19	171.46
248-510-38-000	19	171.46	248-510-39-000	19	171.46	248-510-40-000	19	171.46
248-510-41-000	19	171.46	248-510-42-000	19	171.46	248-510-43-000	19	171.46
248-510-44-000	19	171.46	248-510-45-000	19	171.46	248-510-46-000	19	171.46
248-510-47-000	19	171.46	248-510-48-000	19	171.46	248-510-49-000	19	171.46
248-510-50-000	19	171.46	248-520-01-000	19	171.46	248-520-02-000	19	171.46
248-520-03-000	19	171.46	248-520-04-000	19	171.46	248-520-05-000	19	171.46
248-520-06-000	19	171.46	248-520-07-000	19	171.46	248-520-08-000	19	171.46
248-520-09-000	19	171.46	248-520-10-000	19	171.46	248-520-11-000	19	171.46
248-520-12-000	19	171.46	248-520-13-000	19	171.46	248-520-14-000	19	171.46
248-520-15-000	19	171.46	248-520-16-000	19	171.46	248-520-17-000	19	171.46
248-520-18-000	19	171.46	248-520-19-000	19	171.46	248-520-20-000	19	171.46
248-520-21-000	19	171.46	248-520-22-000	19	171.46	248-520-23-000	19	171.46
248-520-24-000	19	171.46	248-520-25-000	19	171.46	248-520-26-000	19	171.46
248-520-27-000	19	171.46	248-530-01-000	18	93.40	248-530-02-000	18	93.40



# Tracy Consolidated Landscape Maintenance District Assessment Roll-Fiscal Year 2011/2012

<u>APN</u>	<u>NewZone</u>	<u>Charge</u>	<u>APN</u>	<u>NewZone</u>	<u>Charge</u>	<u>APN</u>	<u>NewZone</u>	<u>Charge</u>
248-530-03-000	18	93.40	248-530-04-000	18	93.40	248-530-05-000	18	93.40
248-530-06-000	18	93.40	248-530-07-000	18	93.40	248-530-08-000	18	93.40
248-530-09-000	18	93.40	248-530-10-000	18	93.40	248-530-11-000	18	93.40
248-530-12-000	18	93.40	248-530-13-000	18	93.40	248-530-14-000	18	93.40
248-530-15-000	18	93.40	248-540-01-000	18	93.40	248-540-02-000	18	93.40
248-540-03-000	18	93.40	248-540-04-000	18	93.40	248-540-05-000	18	93.40
248-540-06-000	18	93.40	248-540-07-000	18	93.40	248-540-08-000	18	93.40
248-540-09-000	18	93.40	248-540-10-000	18	93.40	248-540-11-000	18	93.40
248-540-12-000	18	93.40	248-540-13-000	18	93.40	248-540-14-000	18	93.40
248-540-15-000	18	93.40	248-540-16-000	18	93.40	248-540-25-000	18	93.40
248-540-26-000	18	93.40	248-540-27-000	18	93.40	248-540-28-000	18	93.40
248-540-29-000	18	93.40	248-540-30-000	18	93.40	248-540-31-000	18	93.40
248-540-32-000	18	93.40	248-540-33-000	18	93.40	248-540-34-000	18	93.40
248-540-35-000	18	93.40	248-540-36-000	18	93.40	248-540-37-000	18	93.40
248-540-38-000	18	93.40	248-540-39-000	18	93.40	248-540-40-000	18	93.40
248-540-41-000	18	93.40	248-540-42-000	18	93.40	248-540-43-000	18	93.40
248-540-44-000	18	93.40	248-540-45-000	18	93.40	248-540-46-000	18	93.40
248-540-47-000	18	93.40	248-540-48-000	18	93.40	248-540-49-000	18	93.40
248-540-50-000	18	93.40	248-540-51-000	18	93.40	248-540-52-000	18	93.40
248-540-53-000	18	93.40	248-540-54-000	18	93.40	248-540-55-000	18	93.40
248-540-56-000	18	93.40	248-540-57-000	18	93.40	248-540-58-000	18	93.40
248-540-59-000	18	93.40	248-540-60-000	18	93.40	248-540-61-000	18	93.40
248-540-62-000	18	93.40	248-540-63-000	18	93.40	248-540-64-000	18	93.40
248-540-65-000	18	93.40	248-540-66-000	18	93.40	248-540-67-000	18	93.40
248-540-68-000	18	93.40	248-550-01-000	19	171.46	248-550-02-000	19	171.46
248-550-03-000	19	171.46	248-550-04-000	19	171.46	248-550-05-000	19	171.46
248-550-06-000	19	171.46	248-550-07-000	19	171.46	248-550-08-000	19	171.46
248-550-09-000	19	171.46	248-550-10-000	19	171.46	248-550-11-000	19	171.46
248-550-12-000	19	171.46	248-550-13-000	19	171.46	248-550-14-000	19	171.46
248-550-15-000	19	171.46	248-550-16-000	19	171.46	248-550-17-000	19	171.46
248-550-18-000	19	171.46	248-550-19-000	19	171.46	248-550-20-000	19	171.46
248-550-21-000	19	171.46	248-550-22-000	19	171.46	248-550-23-000	19	171.46
248-550-24-000	19	171.46	248-550-25-000	19	171.46	248-550-26-000	19	171.46
248-550-27-000	19	171.46	248-550-28-000	19	171.46	248-550-29-000	19	171.46
248-550-30-000	19	171.46	248-550-31-000	19	171.46	248-550-32-000	19	171.46
248-550-33-000	19	171.46	248-550-34-000	19	171.46	248-550-35-000	19	171.46
248-550-36-000	19	171.46	248-550-37-000	19	171.46	248-550-38-000	19	171.46
248-550-39-000	19	171.46	248-550-40-000	19	171.46	248-550-41-000	19	171.46
248-550-42-000	19	171.46	248-550-43-000	19	171.46	248-550-44-000	19	171.46
248-550-45-000	19	171.46	248-550-46-000	19	171.46	248-550-47-000	19	171.46
248-550-48-000	19	171.46	248-550-49-000	19	171.46	248-550-50-000	19	171.46
248-550-51-000	19	171.46	248-550-52-000	19	171.46	248-550-53-000	19	171.46
248-550-54-000	19	171.46	248-550-55-000	19	171.46	248-550-56-000	19	171.46
248-550-57-000	19	171.46	248-550-58-000	19	171.46	248-550-59-000	19	171.46
248-550-60-000	19	171.46	248-550-61-000	19	171.46	248-550-62-000	19	171.46
248-550-63-000	19	171.46	248-550-64-000	19	171.46	248-550-65-000	19	171.46
248-550-66-000	19	171.46	248-560-01-000	19	171.46	248-560-02-000	19	171.46
248-560-03-000	19	171.46	248-560-04-000	19	171.46	248-560-05-000	19	171.46
248-560-06-000	19	171.46	248-560-07-000	19	171.46	248-560-08-000	19	171.46
248-560-09-000	19	171.46	248-560-10-000	19	171.46	248-560-11-000	19	171.46
248-560-12-000	19	171.46	248-560-13-000	19	171.46	248-560-14-000	19	171.46

# Tracy Consolidated Landscape Maintenance District Assessment Roll-Fiscal Year 2011/2012

<u>APN</u>	<u>NewZone</u>	<u>Charge</u>	<u>APN</u>	<u>NewZone</u>	<u>Charge</u>	<u>APN</u>	<u>NewZone</u>	<u>Charge</u>
248-560-15-000	19	171.46	248-560-16-000	19	171.46	248-560-17-000	19	171.46
248-560-18-000	19	171.46	248-560-19-000	19	171.46	248-560-20-000	19	171.46
248-560-21-000	19	171.46	248-560-22-000	19	171.46	248-560-23-000	19	171.46
248-560-24-000	19	171.46	248-560-25-000	19	171.46	248-560-26-000	19	171.46
248-560-27-000	19	171.46	248-560-28-000	19	6,865.24	248-590-01-000	19	171.46
248-590-02-000	19	171.46	248-590-03-000	19	171.46	248-590-04-000	19	171.46
248-590-05-000	19	171.46	248-590-06-000	19	171.46	248-590-07-000	19	171.46
248-600-01-000	18	93.40	248-600-02-000	18	93.40	248-600-03-000	18	93.40
248-600-04-000	18	93.40	248-600-05-000	18	93.40	248-600-06-000	18	93.40
248-600-07-000	18	93.40	248-600-08-000	18	93.40	248-600-09-000	18	93.40
248-600-10-000	18	93.40	248-600-11-000	18	93.40	248-600-12-000	18	93.40
248-600-13-000	18	93.40	248-600-14-000	18	93.40	248-600-15-000	18	93.40
248-600-16-000	18	93.40	248-600-17-000	18	93.40	248-600-18-000	18	93.40
248-600-19-000	18	93.40	248-600-20-000	18	93.40	248-600-21-000	18	93.40
248-600-22-000	18	93.40	248-600-23-000	18	93.40	248-600-24-000	18	93.40
248-600-25-000	18	93.40	248-600-26-000	18	93.40	248-600-27-000	18	93.40
248-600-28-000	18	93.40	248-600-29-000	18	93.40	248-600-30-000	18	93.40
248-600-31-000	18	93.40	248-600-32-000	18	93.40	248-600-33-000	18	93.40
248-600-34-000	18	93.40	248-600-35-000	18	93.40	248-600-36-000	18	93.40
248-600-37-000	18	93.40	248-600-38-000	18	93.40	248-600-39-000	18	93.40
248-600-40-000	18	93.40	248-610-01-000	18	93.40	248-610-02-000	18	93.40
248-610-03-000	18	93.40	248-610-04-000	18	93.40	248-610-05-000	18	93.40
248-610-06-000	18	93.40	248-610-07-000	18	93.40	248-610-08-000	18	93.40
248-610-09-000	18	93.40	248-610-10-000	18	93.40	248-610-11-000	18	93.40
248-610-12-000	18	93.40	248-610-13-000	18	93.40	248-640-01-000	19	171.46
248-640-02-000	19	171.46	248-640-03-000	19	171.46	248-640-04-000	19	171.46
248-640-05-000	19	171.46	248-640-06-000	19	171.46	248-640-07-000	19	171.46
248-640-08-000	19	171.46	248-640-09-000	19	171.46	248-640-10-000	19	171.46
248-640-11-000	19	171.46	248-640-12-000	19	171.46	248-640-13-000	19	171.46
248-640-14-000	19	171.46	248-640-15-000	19	171.46	248-640-16-000	19	171.46
248-640-17-000	19	171.46	248-650-01-000	18	93.40	248-650-02-000	18	93.40
248-650-03-000	18	93.40	248-650-04-000	18	93.40	248-650-05-000	18	93.40
248-650-06-000	18	93.40	248-650-07-000	18	93.40	248-650-08-000	18	93.40
248-650-09-000	18	93.40	248-650-10-000	18	93.40	248-650-11-000	18	93.40
248-650-12-000	18	93.40	248-650-13-000	18	93.40	248-650-14-000	18	93.40
248-650-15-000	18	93.40	248-650-16-000	18	93.40	248-650-17-000	18	93.40
248-650-18-000	18	93.40	248-650-19-000	18	93.40	248-650-20-000	18	93.40
248-650-21-000	18	93.40	248-650-22-000	18	93.40	248-650-23-000	18	93.40
248-650-24-000	18	93.40	248-650-25-000	18	93.40	248-650-26-000	18	93.40
248-650-27-000	18	93.40	248-650-28-000	18	93.40	248-650-29-000	18	93.40
248-650-30-000	18	93.40	248-650-31-000	18	93.40	248-650-32-000	18	93.40
248-650-33-000	18	93.40	248-650-34-000	18	93.40	248-650-35-000	18	93.40
248-650-36-000	18	93.40	248-650-37-000	18	93.40	248-650-38-000	18	93.40
248-650-39-000	18	93.40	248-650-40-000	18	93.40	248-650-41-000	18	373.60
248-650-42-000	18	373.60	248-650-43-000	18	93.40	248-650-44-000	18	93.40
248-650-45-000	18	93.40	248-650-46-000	18	93.40	248-650-47-000	18	93.40
248-650-48-000	18	93.40	248-650-49-000	18	93.40	248-650-50-000	18	93.40
248-650-51-000	18	93.40	248-650-52-000	18	93.40	248-650-54-000	18	93.40
248-650-55-000	18	93.40	248-650-56-000	18	93.40	248-650-58-000	18	93.40
248-650-59-000	18	93.40	248-650-60-000	18	93.40	248-680-01-000	19	171.46
248-680-02-000	19	171.46	248-680-03-000	19	171.46	248-680-04-000	19	171.46

# Tracy Consolidated Landscape Maintenance District Assessment Roll-Fiscal Year 2011/2012

<u>APN</u>	<u>NewZone</u>	<u>Charge</u>	<u>APN</u>	<u>NewZone</u>	<u>Charge</u>	<u>APN</u>	<u>NewZone</u>	<u>Charge</u>
248-680-05-000	19	171.46	248-680-06-000	19	171.46	248-690-01-000	18	93.40
248-690-02-000	18	93.40	248-690-03-000	18	93.40	248-690-04-000	18	93.40
248-690-05-000	18	93.40	248-690-06-000	18	93.40	248-690-07-000	18	93.40
250-260-11-000	10	8,209.72	250-260-12-000	10	380.46	250-260-20-000	10	4,472.26
250-260-21-000	10	1,484.54	250-260-24-000	10	4,091.80	250-260-25-000	10	5,841.18
250-270-01-000	10	208.88	250-270-02-000	10	966.06	250-270-07-000	10	820.60
250-270-10-000	10	2,984.00	250-270-11-000	10	3,271.20	250-270-13-000	10	298.40
250-270-14-000	10	4,352.90	250-270-17-000	10	887.74	250-270-20-000	10	4,039.58
250-270-21-000	10	1,409.94	250-270-22-000	10	1,156.30	250-270-23-000	10	611.72
250-270-24-000	10	1,096.62	250-270-25-000	10	1,257.00	250-270-26-000	10	3,021.30
250-270-29-000	10	2,409.58	250-270-30-000	10	10,787.16	250-270-31-000	10	540.46
250-270-32-000	10	481.54	250-270-33-000	10	356.20	250-270-34-000	10	438.26
250-270-35-000	10	187.60	250-270-36-000	10	194.32	250-270-37-000	10	155.16
250-270-38-000	10	163.36	250-270-39-000	10	129.80	250-270-40-000	10	142.48
250-270-41-000	10	211.48	250-270-42-000	10	74.60	250-270-43-000	10	76.82
250-270-44-000	10	76.82	250-270-45-000	10	74.60	250-270-46-000	10	120.46
250-270-47-000	10	466.24	250-270-48-000	10	164.86	250-270-49-000	10	76.46
250-270-50-000	10	76.46	250-270-51-000	10	74.60	250-270-52-000	10	74.60
250-270-53-000	10	104.44	250-270-54-000	10	121.22	250-270-55-000	10	74.60
250-270-56-000	10	74.60	250-270-57-000	10	88.40	250-270-58-000	10	88.40
250-270-59-000	10	190.96	250-270-60-000	10	3,293.58	252-030-09-000	30	20,336.18
252-050-02-000	24	68.40	252-050-03-000	24	68.40	252-050-04-000	24	68.40
252-050-05-000	24	68.40	252-050-06-000	24	68.40	252-050-07-000	24	68.40
252-050-09-000	24	68.40	252-050-13-000	24	563.60	252-050-24-000	24	1,373.46
252-060-05-000	29	124.30	252-060-06-000	29	124.30	252-060-09-000	29	124.30
252-060-10-000	29	124.30	252-060-17-000	29	124.30	252-060-19-000	24	68.40
252-060-32-000	29	124.30	252-160-01-000	24	68.40	252-160-02-000	24	68.40
252-160-03-000	24	68.40	252-160-04-000	24	68.40	252-160-05-000	24	68.40
252-160-06-000	24	68.40	252-160-07-000	24	68.40	252-160-08-000	24	68.40
252-160-09-000	24	68.40	252-160-10-000	24	68.40	252-160-11-000	24	68.40
252-160-12-000	24	68.40	252-160-13-000	24	68.40	252-160-14-000	24	68.40
252-160-15-000	24	68.40	252-160-16-000	24	68.40	252-160-17-000	24	68.40
252-160-18-000	24	68.40	252-170-01-000	24	68.40	252-170-02-000	24	68.40
252-170-03-000	24	68.40	252-170-04-000	24	68.40	252-170-05-000	24	68.40
252-170-06-000	24	68.40	252-170-07-000	24	68.40	252-170-08-000	24	68.40
252-170-09-000	24	68.40	252-170-10-000	24	68.40	252-170-11-000	24	68.40
252-170-12-000	24	68.40	252-170-13-000	24	68.40	252-170-14-000	24	68.40
252-170-15-000	24	68.40	252-170-16-000	24	68.40	252-180-01-000	24	68.40
252-180-04-000	24	68.40	252-180-05-000	24	68.40	252-180-13-000	24	68.40
252-180-14-000	24	68.40	252-180-15-000	24	68.40	252-180-16-000	24	68.40
252-180-17-000	24	68.40	252-180-21-000	24	68.40	252-180-22-000	24	68.40
252-180-23-000	24	68.40	252-180-24-000	24	68.40	252-180-25-000	24	68.40
252-180-26-000	24	68.40	252-180-27-000	24	68.40	252-180-28-000	24	68.40
252-180-29-000	24	68.40	252-180-30-000	24	68.40	252-180-31-000	24	68.40
252-180-32-000	24	68.40	252-200-01-000	24	68.40	252-200-02-000	24	68.40
252-200-03-000	24	68.40	252-200-04-000	24	68.40	252-200-05-000	24	68.40
252-200-06-000	24	68.40	252-200-07-000	24	68.40	252-200-08-000	24	68.40
252-200-09-000	24	68.40	252-200-10-000	24	68.40	252-200-11-000	24	68.40
252-200-12-000	24	68.40	252-200-13-000	24	68.40	252-200-14-000	24	68.40
252-200-15-000	24	68.40	252-200-16-000	24	68.40	252-200-17-000	24	68.40
252-200-18-000	24	68.40	252-200-19-000	24	68.40	252-200-20-000	24	68.40



# Tracy Consolidated Landscape Maintenance District Assessment Roll-Fiscal Year 2011/2012

<u>APN</u>	<u>NewZone</u>	<u>Charge</u>	<u>APN</u>	<u>NewZone</u>	<u>Charge</u>	<u>APN</u>	<u>NewZone</u>	<u>Charge</u>
252-220-47-000	24	68.40	252-220-48-000	24	68.40	252-220-49-000	24	68.40
252-220-50-000	24	68.40	252-220-51-000	24	68.40	252-220-52-000	24	68.40
252-220-53-000	24	68.40	252-220-54-000	24	68.40	252-220-55-000	24	68.40
252-220-56-000	24	68.40	252-220-57-000	24	68.40	252-220-58-000	24	68.40
252-220-59-000	24	68.40	252-220-60-000	24	68.40	252-220-61-000	24	68.40
252-220-62-000	24	68.40	252-220-63-000	24	68.40	252-220-64-000	24	68.40
252-220-65-000	24	68.40	252-220-66-000	24	68.40	252-220-67-000	24	68.40
252-220-68-000	24	68.40	252-220-69-000	24	68.40	252-220-70-000	24	68.40
252-220-71-000	24	68.40	252-220-72-000	24	68.40	252-220-73-000	24	68.40
252-220-74-000	24	68.40	252-220-75-000	24	68.40	252-220-76-000	24	68.40
252-230-01-000	24	68.40	252-230-02-000	24	68.40	252-230-03-000	24	68.40
252-230-04-000	24	68.40	252-230-05-000	24	68.40	252-230-06-000	24	68.40
252-230-07-000	24	68.40	252-230-08-000	24	68.40	252-230-09-000	24	68.40
252-230-10-000	24	68.40	252-230-11-000	24	68.40	252-230-12-000	24	68.40
252-230-13-000	24	68.40	252-230-14-000	24	68.40	252-230-15-000	24	68.40
252-230-16-000	24	68.40	252-230-17-000	24	68.40	252-230-18-000	24	68.40
252-230-19-000	24	68.40	252-240-02-000	24	68.40	252-240-03-000	24	68.40
252-240-04-000	24	68.40	252-240-05-000	24	68.40	252-240-07-000	24	68.40
252-240-08-000	24	68.40	252-240-09-000	24	68.40	252-240-10-000	24	68.40
252-240-11-000	24	68.40	252-240-12-000	24	68.40	252-240-13-000	24	68.40
252-240-14-000	24	68.40	252-240-15-000	24	68.40	252-240-16-000	24	68.40
252-240-17-000	24	68.40	252-240-18-000	24	68.40	252-240-19-000	24	68.40
252-250-01-000	29	124.30	252-250-02-000	29	124.30	252-250-03-000	29	124.30
252-250-04-000	29	124.30	252-250-05-000	29	124.30	252-250-06-000	29	124.30
252-250-07-000	29	124.30	252-250-08-000	29	124.30	252-250-09-000	29	124.30
252-250-11-000	29	124.30	252-250-12-000	29	124.30	252-250-13-000	29	124.30
252-250-14-000	29	124.30	252-250-15-000	29	124.30	252-250-16-000	29	124.30
252-250-17-000	29	124.30	252-250-23-000	29	124.30	252-250-24-000	29	124.30
252-250-25-000	29	124.30	252-250-26-000	29	124.30	252-250-27-000	29	124.30
252-250-28-000	29	124.30	252-250-29-000	29	124.30	252-250-30-000	29	124.30
252-250-31-000	29	124.30	252-250-32-000	29	124.30	252-250-33-000	29	124.30
252-250-34-000	29	124.30	252-250-35-000	29	124.30	252-250-36-000	29	124.30
252-250-37-000	29	124.30	252-250-38-000	29	124.30	252-250-39-000	29	124.30
252-250-40-000	29	124.30	252-250-41-000	29	124.30	252-250-42-000	29	124.30
252-250-43-000	29	124.30	252-250-45-000	29	124.30	252-250-46-000	29	124.30
252-250-47-000	29	124.30	252-250-48-000	29	124.30	252-250-49-000	29	124.30
252-250-50-000	29	124.30	252-250-51-000	29	124.30	252-250-52-000	29	124.30
252-250-54-000	29	124.30	252-250-55-000	29	124.30	252-250-56-000	29	124.30
252-250-57-000	29	124.30	252-250-58-000	29	124.30	252-250-59-000	29	124.30
252-250-60-000	29	124.30	252-250-61-000	29	124.30	252-250-62-000	29	124.30
252-250-63-000	29	124.30	252-250-64-000	29	124.30	252-250-65-000	29	124.30
252-250-66-000	29	124.30	252-250-67-000	29	124.30	252-250-68-000	29	124.30
252-250-69-000	29	124.30	252-250-70-000	29	124.30	252-260-01-000	29	2,496.32
252-260-03-000	29	124.30	252-260-04-000	29	124.30	252-260-05-000	29	124.30
252-260-06-000	29	124.30	252-260-07-000	29	124.30	252-260-08-000	29	124.30
252-260-09-000	29	124.30	252-260-10-000	29	124.30	252-260-11-000	29	124.30
252-260-12-000	29	124.30	252-260-13-000	29	124.30	252-260-14-000	29	124.30
252-260-15-000	29	124.30	252-260-16-000	29	124.30	252-260-17-000	29	124.30
252-260-18-000	29	124.30	252-260-20-000	29	124.30	252-260-21-000	29	124.30
252-260-22-000	29	124.30	252-260-23-000	29	124.30	252-260-24-000	29	124.30
252-270-02-000	29	124.30	252-270-03-000	29	124.30	252-270-04-000	29	124.30

## Tracy Consolidated Landscape Maintenance District Assessment Roll-Fiscal Year 2011/2012

<u>APN</u>	<u>NewZone</u>	<u>Charge</u>	<u>APN</u>	<u>NewZone</u>	<u>Charge</u>	<u>APN</u>	<u>NewZone</u>	<u>Charge</u>
252-270-05-000	29	124.30	252-270-06-000	29	124.30	252-270-07-000	29	124.30
252-280-01-000	29	124.30	252-280-02-000	29	124.30	252-280-03-000	29	124.30
252-280-04-000	29	124.30	252-280-05-000	29	124.30	252-280-06-000	29	124.30
252-280-07-000	29	124.30	252-280-08-000	29	124.30	252-280-09-000	29	124.30
252-280-10-000	29	124.30	252-280-11-000	29	124.30	252-280-12-000	29	124.30
252-280-13-000	29	124.30	252-280-14-000	29	124.30	252-280-15-000	29	124.30
252-280-16-000	29	124.30	252-280-17-000	29	124.30	252-280-18-000	29	124.30
252-280-19-000	29	124.30	252-280-20-000	29	124.30	252-280-21-000	29	124.30
252-280-22-000	29	124.30	252-280-23-000	29	124.30	252-280-24-000	29	124.30
252-280-25-000	29	124.30	252-280-26-000	29	124.30	252-280-27-000	29	124.30
252-280-28-000	29	124.30	252-280-31-000	29	124.30	252-280-32-000	29	124.30
252-280-33-000	29	124.30	252-280-34-000	29	124.30	252-280-35-000	29	124.30
252-280-36-000	29	124.30	252-280-37-000	29	124.30	252-280-38-000	29	124.30
252-280-39-000	29	124.30	252-280-40-000	29	124.30	252-280-41-000	29	124.30
252-280-42-000	29	124.30	252-280-43-000	29	124.30	252-280-46-000	29	124.30
252-280-47-000	29	124.30	252-280-48-000	29	124.30	252-280-49-000	29	124.30
252-280-50-000	29	124.30	252-290-01-000	29	124.30	252-290-02-000	29	124.30
252-290-03-000	29	124.30	252-290-04-000	29	124.30	252-290-05-000	29	124.30
252-290-06-000	29	124.30	252-290-07-000	29	124.30	252-290-08-000	29	124.30
252-290-09-000	29	124.30	252-290-10-000	29	124.30	252-290-11-000	29	124.30
252-290-12-000	29	124.30	252-290-13-000	29	124.30	252-290-14-000	29	124.30
252-290-15-000	29	124.30	252-290-16-000	29	124.30	252-290-17-000	29	124.30
252-290-18-000	29	124.30	252-290-19-000	29	124.30	252-290-23-000	24	68.40
252-290-24-000	29	124.30	252-290-25-000	29	124.30	252-290-26-000	29	124.30
252-290-27-000	29	124.30	252-290-28-000	24	68.40	252-290-29-000	24	68.40
252-290-30-000	24	68.40	252-290-31-000	24	68.40	252-290-32-000	24	68.40
252-290-33-000	24	68.40	252-300-01-000	24	68.40	252-300-02-000	24	68.40
252-300-03-000	24	68.40	252-300-04-000	24	68.40	252-300-05-000	24	68.40
252-300-06-000	24	68.40	252-300-07-000	24	68.40	252-300-09-000	24	68.40
252-300-10-000	24	68.40	252-300-11-000	24	68.40	252-300-12-000	24	68.40
252-300-13-000	24	68.40	252-300-14-000	24	68.40	252-300-15-000	24	68.40
252-300-16-000	24	68.40	252-300-17-000	24	68.40	252-300-18-000	24	68.40
252-300-19-000	24	68.40	252-300-20-000	24	68.40	252-300-21-000	24	68.40
252-300-22-000	24	68.40	252-300-23-000	24	68.40	252-300-24-000	24	68.40
252-300-25-000	24	68.40	252-300-26-000	24	68.40	252-300-27-000	24	68.40
252-300-28-000	24	68.40	252-300-29-000	24	68.40	252-300-30-000	24	68.40
252-300-31-000	24	68.40	252-300-32-000	24	68.40	252-300-33-000	24	68.40
252-300-34-000	24	68.40	252-300-35-000	24	68.40	252-300-36-000	24	68.40
252-300-37-000	24	68.40	252-300-38-000	24	68.40	252-300-39-000	24	68.40
252-300-40-000	24	68.40	252-300-41-000	24	68.40	252-300-42-000	24	68.40
252-300-43-000	24	68.40	252-300-44-000	24	68.40	252-300-45-000	24	68.40
252-300-49-000	24	68.40	252-300-50-000	24	68.40	252-300-51-000	24	68.40
252-300-52-000	24	68.40	252-300-53-000	24	68.40	252-300-54-000	24	68.40
252-300-55-000	24	68.40	252-300-56-000	24	68.40	252-300-57-000	24	68.40
252-300-58-000	24	68.40	252-300-59-000	24	68.40	252-300-60-000	24	68.40
252-300-61-000	24	68.40	252-300-62-000	24	68.40	252-300-63-000	24	68.40
252-300-64-000	24	68.40	252-300-65-000	24	68.40	252-300-66-000	24	68.40
252-300-67-000	24	68.40	252-300-68-000	24	68.40	252-300-69-000	24	68.40
252-300-70-000	24	68.40	252-300-71-000	24	68.40	252-300-72-000	24	68.40
252-300-73-000	24	68.40	252-300-74-000	24	68.40	252-300-75-000	24	68.40
252-300-76-000	24	68.40	252-300-77-000	24	68.40	252-300-78-000	24	68.40

# Tracy Consolidated Landscape Maintenance District Assessment Roll-Fiscal Year 2011/2012

<u>APN</u>	<u>NewZone</u>	<u>Charge</u>	<u>APN</u>	<u>NewZone</u>	<u>Charge</u>	<u>APN</u>	<u>NewZone</u>	<u>Charge</u>
252-300-79-000	24	68.40	252-300-80-000	24	68.40	252-300-81-000	24	68.40
252-300-82-000	24	68.40	252-300-83-000	24	68.40	252-300-84-000	24	68.40
252-310-01-000	24	68.40	252-310-02-000	24	68.40	252-310-03-000	24	68.40
252-310-04-000	24	68.40	252-310-05-000	24	68.40	252-310-06-000	24	68.40
252-310-07-000	24	68.40	252-310-08-000	24	68.40	252-310-09-000	24	68.40
252-310-10-000	24	68.40	252-310-11-000	24	68.40	252-310-12-000	24	68.40
252-310-13-000	24	68.40	252-310-14-000	24	68.40	252-310-15-000	24	68.40
252-310-16-000	24	68.40	252-310-17-000	24	68.40	252-310-18-000	24	68.40
252-310-19-000	24	68.40	252-310-21-000	24	68.40	252-310-22-000	24	68.40
252-310-23-000	24	68.40	252-310-24-000	24	68.40	252-310-25-000	24	68.40
252-310-26-000	24	68.40	252-310-27-000	24	68.40	252-310-28-000	24	68.40
252-310-29-000	24	68.40	252-310-30-000	24	68.40	252-310-31-000	24	68.40
252-310-32-000	24	68.40	252-310-33-000	24	68.40	252-310-34-000	24	68.40
252-310-35-000	24	68.40	252-310-36-000	24	68.40	252-310-37-000	24	68.40
252-310-38-000	24	68.40	252-310-39-000	24	68.40	252-310-40-000	24	68.40
252-310-41-000	24	68.40	252-310-42-000	24	68.40	252-310-43-000	24	68.40
252-310-44-000	24	68.40	252-310-45-000	24	68.40	252-310-46-000	24	68.40
252-310-47-000	24	68.40	252-310-51-000	24	68.40	252-310-52-000	24	68.40
252-310-53-000	24	68.40	252-310-54-000	24	68.40	252-310-55-000	24	68.40
252-310-56-000	24	68.40	252-310-57-000	24	68.40	252-310-58-000	24	68.40
252-310-59-000	24	68.40	252-310-60-000	24	68.40	252-320-01-000	24	68.40
252-320-02-000	24	68.40	252-320-03-000	24	68.40	252-320-04-000	24	68.40
252-320-05-000	24	68.40	252-320-06-000	24	68.40	252-320-07-000	24	68.40
252-320-08-000	24	68.40	252-320-09-000	24	68.40	252-320-10-000	24	68.40
252-320-11-000	24	68.40	252-320-12-000	24	68.40	252-320-13-000	24	68.40
252-320-14-000	24	68.40	252-320-15-000	24	68.40	252-320-16-000	24	68.40
252-320-18-000	24	68.40	252-320-19-000	24	68.40	252-320-20-000	24	68.40
252-320-21-000	24	68.40	252-320-22-000	24	68.40	252-320-23-000	24	68.40
252-320-24-000	24	68.40	252-320-25-000	24	68.40	252-320-26-000	24	68.40
252-320-27-000	24	68.40	252-320-28-000	24	68.40	252-320-29-000	24	68.40
252-320-30-000	24	68.40	252-320-31-000	24	68.40	252-320-32-000	24	68.40
252-320-33-000	24	68.40	252-320-37-000	24	68.40	252-320-39-000	24	68.40
252-320-40-000	24	68.40	252-320-41-000	24	68.40	252-320-42-000	24	68.40
252-320-43-000	24	68.40	252-320-44-000	24	68.40	252-320-45-000	24	68.40
252-320-46-000	24	68.40	252-320-47-000	24	68.40	252-320-48-000	24	68.40
252-330-01-000	24	68.40	252-330-02-000	24	68.40	252-330-03-000	24	68.40
252-330-04-000	24	68.40	252-330-05-000	24	68.40	252-330-06-000	24	68.40
252-330-07-000	24	68.40	252-330-08-000	24	68.40	252-330-09-000	24	68.40
252-330-10-000	24	68.40	252-330-11-000	24	68.40	252-330-12-000	24	68.40
252-330-13-000	24	68.40	252-330-14-000	24	68.40	252-330-15-000	24	68.40
252-330-16-000	24	68.40	252-330-17-000	24	68.40	252-330-18-000	24	68.40
252-330-19-000	24	68.40	252-330-20-000	24	68.40	252-330-21-000	24	68.40
252-330-22-000	24	68.40	252-330-23-000	24	68.40	252-330-24-000	24	68.40
252-330-25-000	24	68.40	252-330-26-000	24	68.40	252-330-27-000	24	68.40
252-330-28-000	24	68.40	252-330-29-000	24	68.40	252-330-30-000	24	68.40
252-330-31-000	24	68.40	252-330-32-000	24	68.40	252-330-33-000	24	68.40
252-330-34-000	24	68.40	252-330-35-000	24	68.40	252-330-36-000	24	68.40
252-330-37-000	24	68.40	252-330-38-000	24	68.40	252-330-39-000	24	68.40
252-330-40-000	24	68.40	252-330-41-000	24	68.40	252-330-42-000	24	68.40
252-330-43-000	24	68.40	252-330-45-000	24	68.40	252-330-46-000	24	68.40
252-330-47-000	24	68.40	252-330-48-000	24	68.40	252-330-49-000	24	68.40



# Tracy Consolidated Landscape Maintenance District Assessment Roll-Fiscal Year 2011/2012

<u>APN</u>	<u>NewZone</u>	<u>Charge</u>	<u>APN</u>	<u>NewZone</u>	<u>Charge</u>	<u>APN</u>	<u>NewZone</u>	<u>Charge</u>
252-330-50-000	24	68.40	252-330-51-000	24	68.40	252-330-52-000	24	68.40
252-330-53-000	24	68.40	252-330-54-000	24	68.40	252-330-55-000	24	68.40
252-330-56-000	24	68.40	252-330-57-000	24	68.40	252-330-58-000	24	68.40
252-330-59-000	24	68.40	252-330-60-000	24	68.40	252-330-61-000	24	68.40
252-330-63-000	24	68.40	252-330-64-000	24	68.40	252-330-65-000	24	68.40
252-330-66-000	24	68.40	252-330-67-000	24	68.40	252-330-68-000	24	68.40
252-330-69-000	24	68.40	252-330-70-000	24	68.40	252-330-71-000	24	68.40
252-330-72-000	24	68.40	252-330-73-000	24	68.40	252-330-74-000	24	68.40
252-330-75-000	24	68.40	252-340-01-000	29	124.30	252-340-02-000	29	124.30
252-340-03-000	29	124.30	252-340-04-000	29	124.30	252-340-05-000	29	124.30
252-340-06-000	29	124.30	252-340-07-000	29	124.30	252-340-08-000	29	124.30
252-340-09-000	29	124.30	252-340-10-000	29	124.30	252-340-11-000	29	124.30
252-340-12-000	29	124.30	252-340-13-000	29	124.30	252-340-14-000	29	124.30
252-340-15-000	29	124.30	252-340-16-000	29	124.30	252-340-17-000	29	124.30
252-340-18-000	29	124.30	252-340-19-000	29	124.30	252-340-20-000	29	124.30
252-340-21-000	29	124.30	252-340-22-000	29	124.30	252-340-23-000	29	124.30
252-340-24-000	29	124.30	252-340-25-000	29	124.30	252-340-26-000	29	124.30
252-340-27-000	29	124.30	252-340-28-000	29	124.30	252-340-29-000	29	124.30
252-340-30-000	29	124.30	252-340-31-000	29	124.30	252-340-32-000	29	124.30
252-340-33-000	29	124.30	252-340-34-000	29	124.30	252-340-35-000	29	124.30
252-340-36-000	29	124.30	252-340-37-000	29	124.30	252-340-38-000	29	124.30
252-340-41-000	29	124.30	252-340-42-000	29	124.30	252-340-43-000	29	124.30
252-340-44-000	29	124.30	252-340-45-000	29	124.30	252-340-46-000	29	124.30
252-340-47-000	29	124.30	252-340-48-000	29	124.30	252-340-49-000	29	124.30
252-340-50-000	29	124.30	252-340-51-000	29	124.30	252-340-52-000	29	124.30
252-350-01-000	29	124.30	252-350-02-000	29	124.30	252-350-03-000	29	124.30
252-350-04-000	29	124.30	252-350-05-000	29	124.30	252-350-06-000	29	124.30
252-350-07-000	29	124.30	252-350-08-000	29	124.30	252-350-09-000	29	124.30
252-350-10-000	29	124.30	252-350-11-000	29	124.30	252-350-13-000	29	124.30
252-350-14-000	29	124.30	252-350-15-000	29	124.30	252-350-16-000	29	124.30
252-350-17-000	29	124.30	252-350-18-000	29	124.30	252-350-19-000	29	124.30
252-350-20-000	29	124.30	252-350-21-000	29	124.30	252-350-22-000	29	124.30
252-350-23-000	29	124.30	252-350-24-000	29	124.30	252-350-25-000	29	124.30
252-360-01-000	24	68.40	252-360-02-000	24	68.40	252-360-03-000	24	68.40
252-360-04-000	24	68.40	252-360-05-000	24	68.40	252-360-06-000	24	68.40
252-360-07-000	24	68.40	252-360-08-000	24	68.40	252-360-09-000	24	68.40
252-360-10-000	24	68.40	252-360-11-000	24	68.40	252-360-12-000	24	68.40
252-360-13-000	24	68.40	252-360-14-000	24	68.40	252-360-15-000	24	68.40
252-360-16-000	24	68.40	252-360-17-000	24	68.40	252-360-18-000	24	68.40
252-360-19-000	24	68.40	252-360-20-000	24	68.40	252-360-21-000	24	68.40
252-360-22-000	24	68.40	252-360-23-000	24	68.40	252-360-24-000	24	68.40
252-360-25-000	24	68.40	252-360-26-000	24	68.40	252-360-27-000	24	68.40
252-360-28-000	24	68.40	252-360-29-000	24	68.40	252-360-30-000	24	68.40
252-370-01-000	29	124.30	252-370-02-000	29	124.30	252-370-03-000	29	124.30
252-370-04-000	29	124.30	252-370-05-000	29	124.30	252-370-06-000	29	124.30
252-370-07-000	29	124.30	252-370-08-000	29	124.30	252-370-09-000	29	124.30
252-370-10-000	29	124.30	252-370-11-000	29	124.30	252-370-12-000	29	124.30
252-370-13-000	29	124.30	252-370-14-000	29	124.30	252-370-15-000	29	124.30
252-370-16-000	29	124.30	252-370-17-000	29	124.30	252-370-18-000	29	124.30
252-370-19-000	29	124.30	252-370-20-000	29	124.30	252-370-21-000	29	124.30
252-370-22-000	29	124.30	252-370-23-000	29	124.30	252-370-24-000	29	124.30



# Tracy Consolidated Landscape Maintenance District Assessment Roll-Fiscal Year 2011/2012

<u>APN</u>	<u>NewZone</u>	<u>Charge</u>	<u>APN</u>	<u>NewZone</u>	<u>Charge</u>	<u>APN</u>	<u>NewZone</u>	<u>Charge</u>
252-370-25-000	29	124.30	252-370-26-000	29	124.30	252-370-27-000	29	124.30
252-370-28-000	29	124.30	252-370-29-000	29	124.30	252-370-30-000	29	124.30
252-370-31-000	29	124.30	252-370-32-000	29	124.30	252-370-33-000	29	124.30
252-370-34-000	29	124.30	252-370-35-000	29	124.30	252-370-36-000	29	124.30
252-370-37-000	29	124.30	252-370-38-000	29	124.30	252-370-39-000	29	124.30
252-370-40-000	29	124.30	252-370-41-000	29	124.30	252-370-42-000	29	124.30
252-370-43-000	29	124.30	252-370-44-000	29	124.30	252-370-45-000	29	124.30
252-370-46-000	29	124.30	252-370-47-000	29	124.30	252-370-48-000	29	124.30
252-370-49-000	29	124.30	252-370-50-000	29	124.30	252-380-01-000	29	124.30
252-380-02-000	29	124.30	252-380-03-000	29	124.30	252-380-04-000	29	124.30
252-380-05-000	29	124.30	252-380-06-000	29	124.30	252-380-07-000	29	124.30
252-380-08-000	29	124.30	252-380-09-000	29	124.30	252-380-10-000	29	124.30
252-380-11-000	29	124.30	252-380-12-000	29	124.30	252-380-13-000	29	124.30
252-380-14-000	29	124.30	252-380-15-000	29	124.30	252-380-16-000	29	124.30
252-390-01-000	29	124.30	252-390-02-000	29	124.30	252-390-03-000	29	124.30
252-390-04-000	29	124.30	252-390-05-000	29	124.30	252-390-06-000	29	124.30
252-390-07-000	29	124.30	252-390-08-000	29	124.30	252-390-09-000	29	124.30
252-390-10-000	29	124.30	252-390-11-000	29	124.30	252-390-12-000	29	124.30
252-390-13-000	29	124.30	252-390-14-000	29	124.30	252-390-15-000	29	124.30
252-390-16-000	29	124.30	252-390-17-000	29	124.30	252-390-18-000	29	124.30
252-390-19-000	29	124.30	252-390-20-000	29	124.30	252-390-21-000	29	124.30
252-390-22-000	29	124.30	252-390-23-000	29	124.30	252-390-24-000	29	124.30
252-400-01-000	29	124.30	252-400-02-000	29	124.30	252-400-03-000	29	124.30
252-400-04-000	29	124.30	252-400-05-000	29	124.30	252-400-06-000	29	124.30
252-400-07-000	29	124.30	252-400-08-000	29	124.30	252-400-09-000	29	124.30
252-400-10-000	29	124.30	252-400-11-000	29	124.30	252-400-12-000	29	124.30
252-400-13-000	29	124.30	252-400-14-000	29	124.30	252-400-15-000	29	124.30
252-400-16-000	29	124.30	252-400-17-000	29	124.30	252-400-18-000	29	124.30
252-400-19-000	29	124.30	252-400-20-000	29	124.30	252-400-21-000	29	124.30
252-400-22-000	29	124.30	252-400-23-000	29	124.30	252-400-24-000	29	124.30
252-400-25-000	29	124.30	252-400-26-000	29	124.30	252-400-27-000	29	124.30
252-400-28-000	29	124.30	252-400-29-000	29	124.30	252-400-30-000	29	124.30
252-400-31-000	29	124.30	252-400-32-000	29	124.30	252-400-33-000	29	124.30
252-400-34-000	29	124.30	252-400-35-000	29	124.30	252-400-36-000	29	124.30
252-400-37-000	29	124.30	252-400-38-000	29	124.30	252-400-39-000	29	124.30
252-400-40-000	29	124.30	252-400-41-000	29	124.30	252-400-42-000	29	124.30
252-400-43-000	29	124.30	252-400-44-000	29	124.30	252-410-01-000	30	257.42
252-410-02-000	30	257.42	252-410-03-000	30	257.42	252-410-04-000	30	257.42
252-410-05-000	30	257.42	252-410-06-000	30	257.42	252-410-07-000	30	257.42
252-410-08-000	30	257.42	252-410-09-000	30	257.42	252-410-10-000	30	257.42
252-410-11-000	30	257.42	252-410-12-000	30	257.42	252-410-13-000	30	257.42
252-410-14-000	30	257.42	252-410-15-000	30	257.42	252-410-16-000	30	257.42
252-410-17-000	30	257.42	252-410-18-000	30	257.42	252-410-19-000	30	257.42
252-410-20-000	30	257.42	252-410-21-000	30	257.42	252-410-22-000	30	257.42
252-410-23-000	30	257.42	252-410-24-000	30	257.42	252-410-25-000	30	257.42
252-410-26-000	30	257.42	252-410-27-000	30	257.42	252-410-28-000	30	257.42
252-410-29-000	30	257.42	252-410-30-000	30	257.42	252-410-31-000	30	257.42
252-410-32-000	30	257.42	252-410-33-000	30	257.42	252-410-34-000	30	257.42
252-410-35-000	30	257.42	252-410-36-000	30	257.42	252-410-37-000	30	257.42
252-410-38-000	30	257.42	252-410-39-000	30	257.42	252-410-40-000	30	257.42
252-410-41-000	30	257.42	252-410-42-000	30	257.42	252-410-43-000	30	257.42

## Tracy Consolidated Landscape Maintenance District Assessment Roll-Fiscal Year 2011/2012

<u>APN</u>	<u>NewZone</u>	<u>Charge</u>	<u>APN</u>	<u>NewZone</u>	<u>Charge</u>	<u>APN</u>	<u>NewZone</u>	<u>Charge</u>
252-410-44-000	30	257.42	252-410-45-000	30	257.42	252-410-46-000	30	257.42
252-420-01-000	30	257.42	252-420-02-000	30	257.42	252-420-03-000	30	257.42
252-420-04-000	30	257.42	252-420-05-000	30	257.42	252-420-06-000	30	257.42
252-420-07-000	30	257.42	252-420-08-000	30	257.42	252-420-09-000	30	257.42
252-420-10-000	30	257.42	252-420-11-000	30	257.42	252-420-12-000	30	257.42
252-420-13-000	30	257.42	252-420-14-000	30	257.42	252-420-15-000	30	257.42
252-420-16-000	30	257.42	252-420-17-000	30	257.42	252-420-18-000	30	257.42
252-420-19-000	30	257.42	252-420-20-000	30	257.42	252-420-21-000	30	257.42
252-420-22-000	30	257.42	252-420-23-000	30	257.42	252-420-24-000	30	257.42
252-420-25-000	30	257.42	252-420-26-000	30	257.42	252-420-27-000	30	257.42
252-420-28-000	30	257.42	252-420-29-000	30	257.42	252-420-30-000	30	257.42
252-420-31-000	30	257.42	252-420-32-000	30	257.42	252-420-33-000	30	257.42
252-420-34-000	30	257.42	252-420-35-000	30	257.42	252-430-01-000	29	124.30
252-430-02-000	29	124.30	252-430-03-000	29	124.30	252-430-04-000	29	124.30
252-430-05-000	29	124.30	252-430-06-000	29	124.30	252-430-07-000	29	124.30
252-430-08-000	29	124.30	252-430-09-000	29	124.30	252-430-10-000	29	124.30
252-430-11-000	29	124.30	252-430-12-000	29	124.30	252-430-13-000	29	124.30
252-430-14-000	29	124.30	252-430-16-000	29	124.30	252-430-17-000	29	124.30
252-430-18-000	29	124.30	252-430-19-000	29	124.30	252-430-20-000	29	124.30
252-430-21-000	29	124.30	252-430-22-000	29	124.30	252-430-23-000	29	124.30
252-430-24-000	29	124.30	252-430-25-000	29	124.30	252-430-26-000	29	124.30
252-430-27-000	29	124.30	252-430-28-000	29	124.30	252-430-29-000	29	124.30
252-430-30-000	29	124.30	252-430-31-000	29	124.30	252-430-32-000	29	124.30
252-430-33-000	29	124.30	252-430-34-000	29	124.30	252-430-35-000	29	124.30
252-430-36-000	29	124.30	252-430-37-000	29	124.30	252-430-38-000	29	124.30
252-440-01-000	29	124.30	252-440-02-000	29	124.30	252-440-03-000	29	124.30
252-440-04-000	29	124.30	252-440-05-000	29	124.30	252-440-06-000	29	124.30
252-440-07-000	29	124.30	252-440-08-000	29	124.30	252-440-09-000	29	124.30
252-440-10-000	29	124.30	252-440-11-000	29	124.30	252-440-12-000	29	124.30
252-440-13-000	29	124.30	252-440-14-000	29	124.30	252-440-15-000	29	124.30
252-440-16-000	29	124.30	252-440-17-000	29	124.30	252-440-18-000	29	124.30
252-440-19-000	29	124.30	252-440-20-000	29	124.30	252-440-21-000	29	124.30
252-440-22-000	29	124.30	252-440-23-000	29	124.30	252-440-24-000	29	124.30
252-440-25-000	29	124.30	252-440-26-000	29	124.30	252-440-27-000	29	124.30
252-440-28-000	29	124.30	252-440-29-000	29	124.30	252-440-30-000	29	124.30
252-440-31-000	29	124.30	252-440-32-000	29	124.30	252-440-33-000	29	124.30
253-110-06-000	9	120.88	253-110-07-000	9	267.48	253-110-08-000	9	465.06
253-110-09-000	9	2,527.40						

**Total Parcels: 15,562**  
**Total Charge: \$2,471,974.70**

Note: Total Charge is different from budgeted assessment amount due to roundings of assessments to the nearest even pennies as required by San Joaquin County Assessor's Office.

## AGENDA ITEM 5

REQUEST**PUBLIC HEARING TO REVIEW AND ADOPT PERMIT FEES EFFECTIVE AUGUST 1, 2011 AND ESTABLISH LIMITS ON TAXI VEHICLE PERMITS AS RECOMMENDED BY STAFF**EXECUTIVE SUMMARY

On June 21, 2011, Council adopted Ordinance 1160 which updated the existing taxi ordinance. As part of the new ordinance, Council must establish the fees for the various permits required. In addition, Council must also establish the number of vehicle permits allowed to be issued, as well as the maximum number of vehicle permits any one company is allowed to hold.

DISCUSSION

On June 21, 2011, the City Council adopted Ordinance 1160 which updated the City's existing taxi ordinance. As part of the new ordinance, Council must establish the fees for the various permits required. Staff has researched the various fees charged by other cities for similar permits as outlined in the ordinance. Below is a summary of what other cities charge and what is being recommended for Tracy as outlined in the ordinance.

<b>FEE TYPE</b>	<b>Pleasanton</b>	<b>Livermore</b>	<b>Modesto</b>	<b>Tracy</b>
Business License	\$600	\$24/taxi	\$96	<b>\$100</b>
Business Owner's Permit	Incl. Above	N/A	\$0	<b>\$100</b>
Driver's Permit	\$150	\$146	\$175	<b>\$110</b>
Fingerprinting	Included	Included	Included	<b>\$32</b>
Drivers Permit Renewal	N/A	N/A	N/A	<b>\$80</b>
Vehicle Permit	\$150	\$259	N/A	<b>\$100</b>
Vehicle Inspection	N/A	Incl. Above	N/A	<b>\$75</b>
<b>TOTAL COST</b>	<b>\$950</b>	<b>\$429</b>	<b>\$271</b>	<b>\$442</b>

In order to implement the fees, City Council must first approve the fees after a public hearing. The City requires that notice of the public hearing be published twice, with each being at least five days apart and the final posting five days prior to the hearing. Notice of this hearing was published twice in the Tri-Valley Herald newspaper. It is recommended that the proposed fees go into effect August 1, 2011.

In addition to the fees, Ordinance 1160 also calls for Council to establish limits on both the maximum number of vehicle permits to be issued in Tracy and the maximum number of vehicle permits that any one company is allowed to obtain. Staff has met with each of the existing taxi companies currently doing business in Tracy and received their feedback with regard to the limits on the number of permits. Based on that information, staff is recommending that Council sets the limit on the number of available vehicle

permits to 15, and the number of vehicle permits allowed by any one taxi company to 5. Staff believes that those limits will allow for the existing companies to continue with their business and allow for other interested companies to receive permits if desired.

#### STRATEGIC PLAN

This agenda item is a routine operational item and does not directly relate to the City Council's seven strategic priorities.

#### FISCAL IMPACT

There will be an increase in the revenue collected by the Police Department and the Parks and Community Services Department as a result of the annual permit fees established by the ordinance. Revenues collected by the Police Department will go to the General Fund and revenues collected by the Parks and Community Services Department will go to the Transit Fund. An exact dollar amount will be based on the number of permits issued, but it is anticipated that approximately \$1,500 will go to the General Fund and \$2,000 will go to the Transit Fund annually.

#### RECOMMENDATION

That City Council conduct a public hearing and adopt the Taxi Permit Fees effective August 1, 2011 and establish limits on Taxi vehicle permits as recommended by staff.

Prepared by: Ed Lovell, Management Analyst II

Reviewed by: Rod Buchanan, Director of Parks and Community Services

Approved by: R. Leon Churchill, Jr., City Manager

RESOLUTION \_\_\_\_\_

ADOPTING TAXI PERMIT FEES EFFECTIVE AUGUST 1, 2011, SETTING THE MAXIMUM NUMBER OF VEHICLE PERMITS TO FIFTEEN (15), AND SETTING THE MAXIMUM NUMBER OF VEHICLE PERMITS FOR ONE COMPANY TO FIVE (5)

WHEREAS, The Tracy City Council adopted Ordinance 1160 on June 21, 2011 updating the existing taxi ordinance; and

WHEREAS, Ordinance 1160 says that City Council will set the permits fees, the maximum number of vehicle permits to be issued, and the maximum number of vehicle permits any one company can have; and

WHEREAS, The City Council conducted a public hearing to consider adoption of the fees and vehicle permit limits.

NOW, THEREFORE, BE IT RESOLVED, That the City Council hereby adopts the following permit fees effective August 1, 2011, sets the maximum number of vehicle permits to be issued at fifteen (15), and sets the maximum number of permits for any one company to five (5):

<b>FEE TYPE</b>	
Business License	<b>\$100</b>
Business Owner's Permit	<b>\$100</b>
Driver's Permit	<b>\$110</b>
Fingerprinting	<b>\$32</b>
Drivers Permit Renewal	<b>\$80</b>
Vehicle Permit	<b>\$100</b>
Vehicle Inspection	<b>\$75</b>
<b>TOTAL COST</b>	<b>\$442</b>

\* \* \* \* \*

The foregoing Resolution \_\_\_\_\_ was passed and adopted by the Tracy City Council on the \_\_\_\_\_ day of \_\_\_\_\_, 2011, by the following vote:

AYES: COUNCIL MEMBERS:

NOES: COUNCIL MEMBERS:

ABSENT: COUNCIL MEMBERS:

ABSTAIN: COUNCIL MEMBERS:

\_\_\_\_\_  
Mayor

ATTEST:

\_\_\_\_\_  
City Clerk

## AGENDA ITEM 6

REQUEST**APPROVAL TO PROCEED WITH PHASE I OF THE STREET LIGHT RETROFIT PROJECT USING LIGHT EMITTING DIODES (LED) ENERGY EFFICIENT STREET LIGHT FIXTURES**EXECUTIVE SUMMARY

The Public Works Department has evaluated two different types of street lights that provide improved lighting at lower energy costs. These lights would be used to retrofit existing street lighting in the City with lower energy costs offsetting the capital costs of the new light fixtures. City staff is recommending LED lights be utilized in the first phase of the retrofit project.

DISCUSSION

In an effort to further reduce energy costs and employ sustainability practices, Public Works has researched the use of energy efficient street light fixtures to retrofit the City's existing system of street lights. Two different types of street lights were evaluated: (1) Light Emitting Diodes (LED), and (2) induction lighting. Both of these light types provide a whiter light distribution using less energy than the City's existing High Pressure Sodium (HPS) light fixtures.

The City's existing street light inventory (City owned and maintained) includes approximately 4,266 lights is summarized as follows:

<b>TYPE</b>	<b>WATT</b>	<b>VOLT</b>	<b>QUANTITY</b>
HPS	70	120	16
HPS	100	120	2,057
HPS	150	120	610
HPS	200	120	20
HPS	100	240	117
HPS	150	240	134
HPS	200	240	1,269
HPS	250	240	9
Mercury Vapor	250		23
Mercury Vapor	400		11
<b>Total</b>			<b>4,266</b>

There are approximately an additional 1,080 street lights owned and maintained by Pacific Gas and Electric within Tracy. These lights are primarily in the older sections of Tracy. It should be noted that PG&E plans to retrofit their streets lights with LED light fixtures. No time frame for installation has been provided.

The City has tested the LED and induction lights at two different locations to provide an opportunity to actually see both lighting types and at different wattages. This process

was highly recommended by an independent lighting consultant to fully evaluate the lighting effects and to ensure lighting expectations were met.

In an analysis of the street lights tested in Tracy, two different wattage levels were compared between LED and induction lights. One wattage light was for the size typically used in residential areas (100 watt HPS). The 100 watt HPS was replaced with 65 watt LED and 50 watt induction lighting. The initial comparison showed the 50 watt induction light did not yield acceptable lighting. This was the conclusion of both Public Works and Police staff. Induction lighting of 70 watts was then tested and this was determined to be an acceptable light quality. The 65 watt LED light was acceptable and determined to be a better quality light compared to both the 70 watt induction light and the existing 100 watt HPS light.

The same conclusion was reached for testing of wattage levels for an arterial street (typically 200 watt HPS). In this test case, 100 watt induction was not acceptable, but 150 watt induction was found to be acceptable. The 95 watt LED light that was tested was determined to be the best quality light compared to the 150 watt induction light or the 200 watt HPS.

To further compare these test lights on an energy cost basis, an existing 100 watt/120 volt HPS street light costs \$59.76 a year. This compares to the lighting cost of a 70 watt induction light for \$39.36 a year and a 65 watt LED for \$31.20 a year. Another comparison example would be an existing 200 watt/240 volt HPS for \$118.08 a year compared to 150 watt induction at \$74.28 a year and a 95 watt LED at \$46.08 a year. Taking this information one step further and using the existing inventory of 1,269 200 watt/240 volt HPS street lights, the City would recognize an annual savings of \$91,368 if LED fixtures were installed in place of the HPS lights (\$149,843 vs. \$58,476).

A summary of PG&E street light energy rates/cost is provided below for comparison purposes:

<b>TYPE</b>	<b>WATT</b>	<b>VOLT</b>	<b>ANNUAL COST</b>
HPS	100	120/240	\$59.76/\$68.52
HPS	150	120/240	\$87.48/\$100.56
HPS	200	120/240	\$116.64/\$118.08
Induction	50		\$26.16
Induction	70		\$39.36
Induction	100		\$52.44
Induction	150		\$74.28
LED	65		\$31.20
LED	95		\$46.08
LED	150		\$73.56

Analysis of capital costs related to the retrofit project has found the most economical return on investment, combined with light quality, to be the retrofit of 200 watt HPS lights using LED lights. This analysis provides an annual energy savings as indicated above of approximately \$91,368. This provides for a simple payback of 7.6 years based on an

estimated capital cost of \$694,365 to retrofit the existing 200 watt/240 HPS lights (Phase I of the Street Light Retrofit Project).

The evaluation of technology is also being considered as the price of LED lighting continues to fall and become more competitive with induction and HPS. This is further supported by reports from Bloomberg Business Review that LED costs will continue to fall substantially in the next 3 years due to reduced manufacturing costs from increased production as a result of growing demands in Europe, China, and North America. Due to these falling costs, staff is recommending a phased process with the first installation phase this fall, and additional phases to follow as warranted.

The following summarize some of the general benefits of the proposed street light fixtures:

Performance

- Longer life span
- Better lighting distribution and color index
- No start up time
- Dimming/directional control options (LED)
- Environmentally friendly

Financial

- Less maintenance costs
- Lower PG&E rates
- PG&E Rebates

These general benefits are a reflection of a growing number of government agencies transitioning to energy efficient street lights.

STRATEGIC PLAN

This agenda item supports the Environmental Strategic Plan by reducing energy consumption. It also supports the Organizational Effectiveness Strategic Plan by assuring fiscal health through lower energy costs.

FISCAL IMPACT

Funding for the first phase of this project will be provided through the City's Equipment Replacement Fund (approximately \$450,000) and from a "no-interest" loan from Pacific Gas and Electric Company (\$250,000).

RECOMMENDATION

It is recommended that City Council approve staff's request to proceed with Phase I of the Street Retrofit Project using energy efficient LED street light fixtures.

Prepared by: Kevin Tobeck, Director of Public Works

Approved by: Leon Churchill Jr., City Manager



RESOLUTION \_\_\_\_\_

APPROVING STAFF'S REQUEST TO PROCEED WITH PHASE I OF THE STREET LIGHT RETROFIT PROJECT USING LIGHT EMITTING DIODES (LED) ENERGY EFFICIENT STREET LIGHT FIXTURES

WHEREAS, In an effort to further reduce energy costs and employ sustainability practices, Public Works has researched the use of energy efficient street light fixtures to retrofit the City's existing system of street lights, and

WHEREAS, Two different types of street lights were evaluated: (1) Light Emitting Diodes (LED), and (2) Induction Lighting. Both of these light types provide a whiter light distribution using less energy than the City's existing High Pressure Sodium (HPS) light fixtures, and

WHEREAS, The City's existing street light inventory (City owned and maintained) includes approximately 4,266 lights, and

WHEREAS, There are approximately an additional 1,080 street lights owned and maintained by Pacific Gas and Electric within Tracy; that PG&E plans to retrofit with LED light fixtures. No time frame for installation has been provided, and

WHEREAS, Analysis of capital costs related to the retrofit project has found the most economical return on investment combined with light quality, to be the retrofit of 200 watt HPS lights using LED lights, and

WHEREAS, This analysis provides an annual energy savings as indicated above of approximately \$91,368. This provides for a simple payback of 7.6 years based on an estimated capital cost of \$694,365 to retrofit the existing 200 watt/240 HPS lights (Phase 1 of the Street Light Retrofit Project), and

WHEREAS, The evaluation of technology is also being considered as the price of LED lighting continues to fall and become more competitive with induction and HPS. This is further supported by reports from Bloomberg Business Review that LED costs will continue to fall substantially in the next 3 years due to reduced manufacturing costs from increased production as a result of growing demands in Europe, China, and North America. Due to these falling costs, staff is recommending a phased process with the first installation phase this fall, and

WHEREAS, Funding for the first phase of this project will be provided through the City's Equipment Replacement Fund (approximately \$450,000) and from a "no-interest" loan from Pacific Gas and Electric (\$250,000);

NOW, THEREFORE, BE IT RESOLVED that City Council approves the request to proceed with Phase I of the Street Retrofit Project using energy efficient LED street light fixtures.

\* \* \* \* \*

Resolution \_\_\_\_\_

Page 2

The foregoing Resolution \_\_\_\_\_ was passed and adopted by the Tracy City Council on the 19th day of July, 2011, by the following vote:

AYES:	COUNCIL MEMBERS:
NOES:	COUNCIL MEMBERS:
ABSENT:	COUNCIL MEMBERS:
ABSTAIN:	COUNCIL MEMBERS:

\_\_\_\_\_  
MAYOR

ATTEST:

\_\_\_\_\_  
CITY CLERK

AGENDA ITEM 7

REQUEST

**COUNCIL DISCUSSION OF THE STRATEGIC PLANS AND ADOPTION OF THE FISCAL YEARS 2011/2012 AND 2012/2013 STRATEGIC PRIORITIES WHICH INCLUDE PUBLIC SAFETY, ECONOMIC DEVELOPMENT, ORGANIZATIONAL EFFICIENCY, AND LIVABILITY**

EXECUTIVE SUMMARY

On February 28, 2011, the City Council held a Council retreat where Council Members discussed several Council priorities. Three strategic priority areas were identified for the next two years. These include (1) Public Safety, (2) Economic Development, and (3) Organizational Efficiency. Additionally, given a high priority on improving the quality of life in Tracy, staff is recommending consideration of a fourth priority area: Livability, which is also included in this staff report for Council consideration for adoption.

DISCUSSION

On February 28, 2011, the three strategic priority areas emerging from the Council retreat included Public Safety, Economic Development and Organizational Efficiency. Livability as a fourth priority is recommended by staff and included in this staff report.

This staff report presents these four strategic business plans, including the goals, objectives and performance measures to be implemented over the course of the upcoming two years.

**STRATEGIC PRIORITY ONE: PUBLIC SAFETY**

The purpose of the Public Safety Strategic Plan is to combine the collective knowledge and resources of all City of Tracy departments to address specific needs, as well as, to engage residents as active partners in ensuring Tracy is a safe community.

**Public Safety Strategy Goals and Objectives:**

The four goals identified in the Public Safety Strategy include the following:

**Goal 1: Assess community perception and issues effecting public safety**

The following three objectives will assist in meeting Goal One:

1. Develop sustainable survey plan;
2. Conduct comprehensive gang assessment, and
3. Identify Tracy resident gang members.

**Goal 2: Educate City employees on City services, programs and codes**

The following two objectives will assist with implementation of Goal Two:

1. Develop employee resource guide, and

2. Develop an internal training program for City employees.

**Goal 3: Empower residents with the tools needed to maintain a safe quality of life**

The following five objectives are identified to accomplish Goal Three:

1. Enhance and expand Neighborhood Watch groups;
2. Equip Neighborhood Watch groups with the tools needed to make a difference in their communities;
3. Implement "Children Drown without a Sound" program;
4. Implement Crime Free Multi Housing Program, and
5. Implement American Lung Association "Open Airways" Program.

**Goal 4: Establish methods and processes to effectively address safety, blight and quality of life issues**

The following six objectives are identified to address Goal Four:

1. Update Gang and Violence Crime Plan;
2. Complete Fire Department Strategic Plan;
3. Expand Weed/Trash/Debris/Blight abatement program;
4. Address blighted and dangerous building and dangerous building conditions throughout community;
5. Expand graffiti Voucher program for private properties, and
6. Consider the establishment of property maintenance standards for private and commercial properties.

**Public Safety Strategy Performance Measures:**

Fifteen performance measures were identified for the Public Safety Strategic plan, which will be tracked to ensure the goals identified in this plan are met over the next two years:

- Design effective survey method;
- Utilize print and web media for dissemination of survey;
- Achieve 4% response rater;
- Implement Resource Guide Program Citywide by March, 2012;
- Educate 75% of City employees on Resource guide and its purpose;
- Develop a minimum of 12 public safety messages for use year round;
- Expand Neighborhood and Business Watch programs by 10%;
- Conduct 12 Children Drown Without a Sound meetings;
- Reduce Childhood Drowning;
- Reduce Part 1 crime by 10%;
- Reduce gang related incidents by 10%;
- Sustain arrest to contact ratio of 28% in gang activity;
- Address and abate at least 10 "3 strike" properties;
- Train 75% of Fire and PD staff regarding customer response protocols for abatement, and
- Establish multiple partnerships to address blight.

## **STRATEGIC PRIORITY TWO: ECONOMIC DEVELOPMENT**

The Economic Development strategic priority's purpose is to proactively engage the business community to strategically position Tracy for emerging opportunities. Three goals are identified to meet this purpose and are outlined below as follows:

### **Economic Development Strategy Goals and Objectives:**

#### **Goal 1: Job Creation**

The objectives and actions to ensure we meet this goal are still being developed as the City has retained the Natelson Dale Group to (1) complete an economic base analysis, industry "cluster" study, and to (2) evaluate the industry cluster potentials associated with Tracy's resident workforce. The final product will include a long-term economic development strategic plan outlining implementation of a business retention/expansion/attraction program focused on the targeted industries/clusters identified via the analysis described above. The components of this plan that can be implemented within the next two years will be incorporated into this two year business plan upon completion. A copy of the scope of work and timeline of completion are attached as Exhibit "A" and Exhibit "B," respectively.

It is anticipated that this revised Economic Development Strategy, which will incorporate the findings of the economic cluster analysis and job creation opportunities will be brought back to Council on October 4, 2011.

#### **Goal 2: Implement Downtown Revitalization in Accordance with the Downtown Specific Plan (DSP) and the National Main Street Program**

Three objectives are identified to implement this goal and include the following:

1. Enhance the drawing power of the retail core;
2. Make Downtown look and feel like the "Heart of the City", and
3. Continue to support and collaborate with the Tracy City Center Association (TCCA).

#### **Goal 3: Focus Efforts on projects that will result in an increase to the sales tax and transient occupancy tax (TOT) revenues**

Two objectives are identified to meet this goal:

1. Retail recruitment, and
2. Increase demand for hospitality, dining and shopping amenities.

### **Economic Development Strategy Performance Measures:**

Seven performance measures are currently identified and included in this Economic Development Strategy and are listed below. As mentioned earlier, however, additional performance measures may be added, related to the Job Creation goal upon completion of the Natelson Dale Group Scope of Work.

- Execute lease agreement with a regional restaurant for the Westside Market space;

- Completion of the downtown plaza;
- Approve 4 Grow Tracy fund loans to downtown merchants;
- Decrease vacancy rate by 5%;
- Increase sales/SF by 5%;
- Increase sales tax revenue by 5%, and
- Increase TOT revenue by 5%.

### **STRATEGIC PRIORITY THREE: ORGANIZATIONAL EFFICIENCY STRATEGY**

The Organizational Efficiency strategic priority's purpose is to strengthen and stabilize our organizational foundation in the key areas of City Council's fiscal policies, customer value, processes and systems and workforce viability. To that end, four goals are identified as follows:

#### **Organizational Efficiency Strategy Goals and Objectives:**

##### **Goal 1: Advance City Council's Fiscal Policies**

Two objectives are identified to meet this goal:

1. To change the City's organizational and fiscal structure, and
2. To take advantage of funding and revenue generation opportunities

##### **Goal 2: Strengthen Customer Value through ensuring quality and excellent customer service**

Three objectives are identified to meet this goal:

1. Deliver services that are welcomed by the community;
2. Inform community of available City services, and
3. Promote excellent customer relations.

##### **Goal 3: Integrate current and new processes and systems into business operations of the City of Tracy**

The following four objectives will assist with the implementation of Goal Three:

1. Ensure interoperability and optimal usage of applicable data management systems to maximize productivity;
2. Expand GIS throughout the City;
3. Replace website to improve customer satisfaction, and
4. Implement a system that will continually compile available customer electronic information in a centralized location.

**Goal 4: Ensure long-term viability and enhancement of the City's workforce**

The following three objectives are identified to implement Goal Four:

1. Implement Workforce Readiness Initiative;
2. Train employees for new roles/responsibilities, and
3. Implement Citywide standards and technologies to enhance workforce productivity;

**Organizational Efficiency Strategy Performance Measures:**

Five performance measures were identified for the Organizational Efficiency Strategic plan, which are the measures that will be tracked in the next two years:

- Establish and maintain a General Fund reserve of at least 20%;
- Obtain a balanced budget by Fiscal Year 2014/2015 without dependence on Measure E;
- Receive ratings equivalent to "Good" or "Excellent" on existing and future customer satisfaction surveys;
- Meet implementation deadlines for GIS, City website and Citywide electronic customer information, and
- Complete implementation of Workforce Readiness Initiative.

**STRATEGIC PRIORITY FOUR: LIVABILITY**

The Livability strategic priority's purpose is to improve the quality of life in Tracy by providing an environment that is rich in arts, beauty, and entertainment and promotes active and healthy lifestyles. The concept of livability is very broad and can include everything that makes a place or time enjoyable, satiable, of the highest quality, and unique. For the next two years, this priority would focus on three goals identified below.

**Livability Strategy Goals and Objectives:**

Three goals are identified in the Livability strategic priority area which include: (1) A more beautiful city, (2) A city with enticing arts, entertainment, and recreation, and (3) A city balanced with sustainability. All three goals correlate to the goals of the City's General Plan and support the Fiscal Year 2011-2013 strategic priorities of Economic Development and Public Safety. Goals 1 and 2 continue the theme established from the Fiscal Year 2009-2011 Community Amenities strategic priority, and Goal 3 is a continuation of the work established in Fiscal Year 2009-2011 strategic priority, Environmental Sustainability. The Livability strategy will also result to direct impacts to citywide economic development and indirect impacts in citywide public safety that will be realized after time.

**Goal 1: A more beautiful City of Tracy**

For Goal One, four objectives have been identified: These include the following:

1. Create recognizable city entrances;
2. Beautify the I-205 and I-580 Corridor;
3. Enhance Eleventh Street, and
4. Maximize civic art opportunities.

**Goal 2: A city with enticing arts, entertainment, and recreation**

Three objectives have been identified: These include:

1. Consider a Downtown Arts District;
2. Increase the number of entertaining, cultural, educational, and recreational activities, and
3. Amenitize the California Aqueduct Bikeway.

**Goal 3: A city balanced with sustainability**

Two objectives have been identified to implement Goal Three. These include:

1. Implement the Sustainability Action Plan, and
2. Increase environmental awareness in the community

**Livability Strategy Performance Measures:**

Nine performance measures have been identified to measure whether the three goals in the Livability strategy are met. These include:

- Begin construction of east Eleventh St. bridge in 2013
- Improved property maintenance along freeway and Eleventh Street corridors
- Five civic art education sessions conducted by City staff
- Twenty events Downtown each year
- Concept plans for a trailhead at the California Aqueduct
- Twenty measures of the Sustainability Action Plan implemented by July 2013
- Two "green" presentations to the community a year
- One community care day in 2012
- "Green" office policies at City Hall in effect beginning 2012

**FISCAL IMPACT**

General Fund impacts vary on a case-by-case basis. Any actions outside of the approved budgeting process will be presented to City Council as realized.



RECOMMENDATION

That Council discuss the Strategic Plans and adopt the Fiscal Year 2011/2012 and 2012/2013 Public Safety, Economic Development, Organizational Efficiency, and Livability Strategic Priorities.

Prepared by: Tony Sheneman, Police Sergeant  
Amie Mendes, Economic Development Management Analyst  
Midori Dearborn, Senior Human Resources Analyst  
Kimberly Matlock, Assistant Planner

Reviewed by: Maria A. Hurtado, Assistant City Manager

Approved by: R. Leon Churchill, Jr., City Manager

ATTACHMENTS

Attachment "A": Public Safety Strategic Plan Chart for FY 11-13;  
Attachment "B": Public Safety Strategy Business Plan for FY 11-13;  
Attachment "C": Economic Development Strategic Plan Chart for FY 11-13;  
Attachment "D": Economic Development Business Plan for FY 11-13;  
Attach. "D" Exhibit "A": Scope of Service for the Natelson Dale Group;  
Attach. "D" Exhibit "B": Schedule for the Natelson Dale Group;  
Attachment "E": Organizational Efficiency Strategic Plan Chart for FY 11-13;  
Attachment "F": Organizational Efficiency Strategy Business Plan for FY 11-13;  
Attachment "G": Livability Strategic Plan Chart for FY 11-13;  
Attachment "H": Livability Strategy Business Plan for FY 11-13, and  
Resolution



## PUBLIC SAFETY STRATEGY

**Purpose:** Engage residents as active partners in ensuring Tracy is a safe community

### Goal 1

**ASSESS** community perception and issues effecting public safety

#### Objectives

- Develop sustainable survey plan
- Conduct comprehensive gang assessment
- Identify Tracy resident gang members

#### Performance Measures

- Design effective survey method
- Utilize print and web media for dissemination of survey
- Achieve 4% response return rate

### Goal 2

**EDUCATE** City employees on City services, programs and codes

#### Objectives

- Develop employee resource guide
- Develop an internal training program for City employees

#### Performance Measures

- Implement Resource Guide Program Citywide by 03/12
- Educate 75% of City employees on Resource guide and its purpose

### Goal 3

**EMPOWER** residents with the tools needed to maintain a safe quality of life

#### Objectives

- Enhance and expand Neighborhood Watch groups
- Equip Neighborhood Watch groups with the tools needed to make a difference in their communities
- Implement: "Children Drown Without a Sound" Program
- Implement Crime Free Multi Housing Program
- Implement American Lung Assoc. "Open Airways" Program

#### Performance Measures

- Develop a minimum of 12 public safety messages for use year round
- Expand Neighborhood and Business Watch programs by 10%
- Conduct 12 Children Drown Without a Sound meetings
- Reduce Childhood Drowning

### Goal 4

Establish methods and processes to effectively address safety, blight & quality of life issues

#### Objectives

- Update Gang and Violent Crime Plan
- Complete Fire Dept. Strategic Plan
- Expand Weed/Trash/Debris/ Blight abatement program
- Address blighted & dangerous buildings
- Expand graffiti Voucher program for private property
- Consider the establishment of property maintenance standards for private & commercial properties

#### Performance Measures

- Reduce Part 1 crimes by 10%
- Reduce gang related incidents by 10%
- Sustain arrest to contact ratio of 28% in gang related contacts
- Address & abate at least 10 "3 strike" properties
- Train 75% of Fire and PD staff in customer response protocols for abatement
- Establish multiple partnerships to address blight



**PUBLIC SAFETY STRATEGY  
FY 11/13 BUSINESS PLAN**

**Purpose:** Engage residents as active partners in ensuring Tracy is a safe community

Goal	Objective	Action/Tasks	Lead Staff	Due Date	Status	Comments
1. Assess continually community perception and issues affecting safety	1a. Develop a sustainable survey plan	1a1. Create survey and implement	Tony Sheneman	12/1/11		
		1a2. Go to community events				
		1a3. Contact poll takers or college students				
		1a4. Control media campaign				
		1a5. Announce at public meetings				
		1a6. Create incentive program				
2. Educate City employees on City services, programs, & codes	1b. Conduct comprehensive community gang assessment	1b1. Coordinate with Dept. of Justice	Greg Farmanian Dave Sant Monica Gutierrez	10/1/12		
		1c. Identify Tracy resident gang members	Greg Farmanian	10/1/11		
		2a. Develop an employee resource guide	Ana Reynoso Barbara Harb	9/1/11		
2. Educate City employees on City services, programs, & codes	2b. Develop an internal training program for City employees	2a1. Evaluate previous guide	Greg Farmanian	10/1/11		
		2a2. Contact employees and County resources				
		2b1. Identify the trainers				
2. Educate City employees on City services, programs, & codes	2b. Develop an internal training program for City employees	2b2. Develop training	Maria Olvera	12/1/12		
		2b3. Train the trainers				

Goal	Objective	Action/Tasks	Lead Staff	Due Date	Status	Comments
<b>3. Empower residents with the tools needed to maintain a high quality of life</b>	3a. Enhance and expand Neighborhood Watch groups	3a1. Update existing Neighborhood Watch list	Irene Rose Vivian Mendoza	12/1/11		
		3a2. Recruit new groups				
		3a3. Identify new methods to revitalize inactive groups				
	3b. Equip Neighborhood Watch groups with the tools needed to make a difference in their communities	3b1. Resource guides	Irene Rose Vivian Mendoza	5/1/12		
		3b2. Group meetings				
	3c. Implement "Children Drown without a Sound" Program	3c1. Develop program curriculum	Dele Peterson	11/1/11		
		3c2. Instruct employees on program delivery				
		3c3. Engage City Council and all city employees				
		3c4. Initiate Community outreach				
		3c5. Evaluate program effectiveness				
	3d. Implement Crime-Free Multi-Housing program	3d1. Identify and train PD staff	Miguel Contreras	4/1/12		
		3d2. Identify properties				
		3d3. Identify property owners				
	3e. Implement American Lung Association's "Open Airways" Program	3e1. Develop program curriculum	Andy Kellogg	11/1/12		
		3e2. Partner with Tracy Unified School District				
3e3. Instruct employees on program delivery						

Goal	Objective	Action/Tasks	Lead Staff	Due Date	Status	Comments
<b>3. Empower residents with the tools needed to maintain a high quality of life (cont.)</b>	3e. Implement American Lung Association's "Open Airways" Program (cont.)	3e4. Engage school sites	Andy Kellogg	11/1/12		
		3e5. Initiate program				
		3e6. Evaluate program effectiveness				
<b>4. Establish methods and processes to effectively address safety, blight and quality of life issues</b>	4a. Update Gang and Violent Crime Plan	4a1. Analyze data monthly and adjust strategies and tactics	Greg Farmanian Janice Cree Monica Gutierrez Rhodesia Ransom Terry Miller	On-going		
		4a2. Implement GREAT training as pilot program for 11/12 school year				
		4a3. Regularly update police department and Cal-Gang files				
	4b. Complete Fire Department Strategic Plan	4b1. Take a wide look around at what's going on outside the organization and how it might affect the organization (an environmental scan), and identifying opportunities and threats	Al Nero	1/1/12		
		4b2. Take a hard look at what's going on inside the organization, including its strengths and weaknesses (SWOT analysis); Establish statements of mission, vision and values				
		4b3. Establishing goals to accomplish over the next two years, as a result of what's going on inside and outside the organization				
		4b4. Identifying how the goals will be reached (strategies, objectives, responsibilities and timelines).				

Goal	Objective	Action/Tasks	Lead Staff	Due Date	Status	Comments
<b>4. Establish methods and processes to effectively address safety, blight and quality of life issues (cont.)</b>	4c. Expand Weed/Trash/Debris/Blight Abatement Program	4c1. Engage Fire, Code Enforcement, Police, DES, City Attorney's Office and the City Manager's Office to collaborate on developing a comprehensive program	Al Nero	1/1/12		
		4c2. Evaluate current directives and modify as needed				
		4c3. Initiate program				
		4c4. Evaluate program effectiveness				
	4d. Address blighted and dangerous building conditions throughout community	4d1. Identify means and methods	Ana Contreras	12/1/11		
		4d2. Identify means and methods				
		4d3. Report to City Council				
	4e. Expand the Graffiti Voucher program for private property	4e1. Paint coordination	Ana Contreras	12/1/11		
		4e2. Volunteer group coordination				
		4e3. City Council action required				
	4f. Consider the establishment of property maintenance standards for private and commercial properties	4f1. Research other cities; Report to City Council				
		4f2. Report to City Council				

- On schedule and within Budget
- Behind schedule or exceeding Budget
- Stopped - No Progress





## ECONOMIC DEVELOPMENT STRATEGY

Purpose: Proactively engage the business community to strategically position Tracy for emerging opportunities

### Goal 1

Job creation

#### Objectives

- Business Attraction
- Business Retention/ Expansion
- Start-Ups

#### Performance Measures

- TBD

### Goal 2

Implement Downtown Revitalization in Accordance with the Downtown Specific Plan (DSP) and National Main Street Program

#### Objectives

- Enhance the drawing power of the retail core
- Make Downtown look and feel like the "Heart of the City"
- Continue to support and collaborate with the Tracy City Center Association (TCCA)

#### Performance Measures

- Execute lease agreement with a regional restaurant for the Westside Market space
- Completion of the downtown plaza
- Approve four Grow Tracy Fund loans to downtown merchants
- Decrease vacancy rate by 5%
- Increase Sales/ SF by 5%

### Goal 3

Focus Efforts on Projects that will Result in an Increase to the Sales Tax and Transient Occupancy Tax (TOT) Revenues

#### Objectives

- Retail recruitment
- Increase demand for hospitality, dining & shopping amenities

#### Performance Measures

- Increase sales tax revenue by 5%
- Increase TOT revenue by 5%



**ECONOMIC DEVELOPMENT STRATEGY  
FY 11/13 BUSINESS PLAN**

**Purpose: Proactively engage the business community to strategically position Tracy for emerging opportunities**

Goal	Objective	Action/Tasks	Lead Staff	Due Date	Status	Comments
<b>1. Job Creation</b>	1a. Business Attraction	1a. TBD				The City has retained the Natelson Dale Group to complete an economic base analysis, industry "cluster" study, and evaluate the industry cluster potentials associated with Tracy's resident workforce. The final product will include an economic development strategic plan outlining implementation of a business retention/ expansion/ attraction program focused on the target industries/ clusters identified via the analysis described above. This plan will be incorporated into this document upon completion.
	1b. Business Retention/ Expansion	1b. TBD				
	1c. Start Ups	1c. TBD				
<b>2. Implement Downtown Revitalization in accordance with the Downtown Specific Plan (DSP) and National Main Street Program</b>	2a. Enhance the drawing power of the retail core	2ai. Utilize Tracy's strong family demographics to generate a list of potential retailers	Amie Mendes	4/1/2012		
		2aii. Market the Grow Tracy Fund as a source of financing for tenants	Amie Mendes	Ongoing		
		2aiii. Secure successful, regional restaurant for Westside Market space	Andrew Malik	7/1/2012		
		2aiv. Coordinate with Tracy City Center Association (TCCA) to market opportunity sites with list of potential retailers generated under task 2ai	Amie Mendes/ TCCA	Ongoing		
	2b. Make Downtown look and feel like the "Heart of the City"	2bi. Adopt the DSP	Scott Claar	8/31/2012		
		2bii. Construct the Downtown plaza	Binh Nguyen	3/1/2012		
	2biii. Assist TCCA to install landmark sign	Ana Reynoso	6/1/2012			



Goal	Objective	Action/Tasks	Lead Staff	Due Date	Status	Comments
<b>2. Implement Downtown Revitalization in accordance with the Downtown Specific Plan (DSP) and National Main Street Program (continued)</b>	2b. Make Downtown look and feel like the "Heart of the City" (continued)	2biv. Secure CDBG funding from FY 12-13 allocation to fund installation of kiosks	Khoder Baydoun	1/1/2012		<b>The City has retained the Natelson Dale Group to complete an economic base analysis, industry "cluster" study, and evaluate the industry cluster potentials associated with Tracy's resident workforce. The final product will include an economic development strategic plan outlining implementation of a business retention/ expansion/ attraction program focused on the target industries/ clusters identified via the analysis described above. This plan will be incorporated into this document upon completion.</b>
	2c. Continue to support and collaborate with the Tracy City Center Association	2ci. Increase number of and diversify scope of special events (seasonal)	Kim Scarlata	6/1/2013		
		2cii. Establish an educational series that provides resources to the businesses and property owners	Amie Mendes/ TCCA	7/1/2012		
<b>3. Focus efforts on projects that will result in an increase to the sales tax and the transient occupancy tax (TOT) revenues</b>	3a. Retail Recruitment	3ai. Retain The Retail Coach firm to establish and implement a recruitment strategy focused on specific unique retailers	Amie Mendes	10/1/2011		
		3aaii. Utilize ESRI Business Analyst software to match targeted retailers site criteria to sites that meet those criteria	Barbara Harb	Ongoing		
		3aiiii. Attend International Council of Shopping Centers (ICSC) events to network with retail real estate contacts (minimum of 4 events)	Andrew Malik	6/1/2013		
	3b. Increase demand for hospitality, dining & shopping amenities	3bi. Increase the number of proposals submitted to win bids for large scale sports tournaments (minimum of 4 bids)	Rod Buchanan	6/1/2013		
		3bii. Negotiate with private developers to develop recreational uses on Holly Sugar site	Bill Dean	6/1/2013		
		3biiii. Collaborate with Grande Theatre to capitalize on partnerships between dining and lodging establishments	Jolene Jauregui	Ongoing		

- On schedule and within Budget
- Behind schedule or exceeding Budget
- Stopped - No Progress

**EXHIBIT A**

**Economic Development Business Plan for FY 11-13**

**Natelson Dale Group**  
**Scope of Services**

1. Facilitate project initiation meeting with City's internal team. The purposes of this meeting are to:
  - a. Discuss City's economic development priorities and existing industry targeting efforts.
  - b. Review relevant portions of the countywide cluster analysis and related Comprehensive Economic Development Strategy (CEDS) document completed by Consultant in 2010.
  - c. Refine focus of the city-level cluster study, based on the above.
  - d. Obtain relevant existing documents (previous studies, strategies, etc.) from City.
  - e. Obtain available business license data from City.
  - f. Identify key existing firms to be interviewed as part of the study process.
  
2. Complete city-level "cluster" analysis to identify candidate industries for Tracy. This analysis will include the following steps:
  - a. Compile detailed data (4-digit NAICS code level) on current and recent historic employment in Tracy.
  - b. Utilize Consultant's cluster analysis model to identify existing and/or potential clusters (groups of related industries) in Tracy.
  - c. Evaluate Tracy's comparative strengths relative to San Joaquin County and the eight-county San Joaquin Valley region (utilizing data from Consultant's 2010 countywide cluster study).
  - d. Evaluate Tracy's cluster linkages to other relevant regions (e.g. Bay Area). These linkages will also be evaluated via occupational analysis in Task 3 below.
  - e. Prepare memorandum report summarizing findings of cluster analysis and recommending a preliminary list of target industries.
  
3. Evaluate the industry cluster potentials associated with Tracy's resident workforce. This will include the following steps:
  - a. Evaluate Census data regarding commute patterns of Tracy's resident workforce (i.e., how many people commute to jobs in Bay Area?).
  - b. Identify occupations, industries and other demographic characteristics of the out-commuting population.

**Exhibit “A” to Attachment “D”**  
**Natelson Dale Group Scope of Service**  
**Page 2 of 3**

- c. Define potential linkages to external clusters based on Tracy’s workforce, and identify components of these clusters that could potentially be developed and/ or expanded in Tracy.
4. Conduct executive interviews with key firms located in Tracy (as identified by Consultant and City staff in Task 1). The interviews will focus on collecting the following types of information:
  - a. Firm profiles (industry classification, total employment, years in business, expansion plans, etc.)
  - b. Cluster linkages (i.e., where are their customers, suppliers and strategic partners located?).
  - c. Reasons for locating in Tracy.
  - d. The firms’ perceptions regarding the key strengths and weaknesses of Tracy as a business location. This component of the interview will address topics such as:
    - i. Workforce
    - ii. Infrastructure
    - iii. Business friendliness of City (i.e., permitting processes, etc.)
    - iv. Location within the larger economic region
    - v. Real estate cost and product availability
  - e. The firms’ opinions regarding the potential for attracting additional firms in their industries to Tracy.
  - f. The Firms’ opinions regarding the potential for attracting firms in related/ linked industries to Tracy.

For budgeting purposes, Consultant has assumed approximately 10 to 15 firms.

5. Meet with City’s internal team to review findings of above tasks and define a “short list” of industry clusters to be prioritized in the City’s economic development efforts.
6. Summarize supplemental background research on industries of interest. In particular, Consultant will compile available recent literature on the growth prospects and location trends for the priority clusters identified in Task 5 above.
7. Prepare final summary report recommending industries/ clusters to target for retention/ expansion/ attraction within Tracy, and describing the locational requirements of the targeted firms.
8. Complete economic development strategic plan for City, outlining implementation of a business retention/ expansion/ attraction program focused on the target industries/ clusters identified by Consultant’s analysis. Whereas Tasks 1 – 7 will

**Exhibit “A” to Attachment “D”**  
**Natelson Dale Group Scope of Service**  
**Page 3 of 3**

primarily focus on identifying the industries that the City should target, Task 8 will provide a more detailed Action Plan addressing the following:

- a. Comprehensive **Industry Retention/ Expansion/ Attraction Plan**, including distinct strategies for the various “clusters” and market segments identified in the technical analyses;
- b. **Workforce Development Interface Plan**, including strategies to develop entrepreneurial clusters around the highly-skilled workforce that currently commutes out of Tracy;
- c. A plan to address **Other Foundational Elements** (recommendations regarding physical infrastructure improvements and other “capacity building” issues);
- d. Specific measures to ensure the City’s continued “**Business Friendliness**”;
- e. General and industry-specific recommendations for improving the City’s existing **Economic Development Programs and Incentives** (and implementing new initiatives as appropriate);
- f. **Cross-Reference Table** showing the relationship between the Economic Development Strategy and relevant components of other City plans and strategies;
- g. **Prioritization Matrix** indicating the potential timing of the various action items (immediate, short-term and long-term), and identifying the specific projects and programs that would provide the best leverage of available resources;
- h. **Responsibility Matrix** indicating the entities who will most appropriately be tasked with carrying out the various action items (potential participants will not be limited to City staff, but will also include collaborating regional agencies and private sector “partners”); and
- i. **Monitoring Program** to track the implementation of the Strategy and refine strategy objectives over time. The monitoring program will include performance-based “metrics” (i.e., specific criteria to measure the City’s economic development progress relative to the “baseline” conditions identified in the initial benchmarking analysis).

**EXHIBIT B**

**Natelson Dale Group**  
**Schedule for Economic Development Business Plan**

- 5/11: Kick off meeting with Economic Development Strategy Team
- 5/16: Commence data compilation and analyses
- 6/23: Finalize online commuter survey link; City to begin marketing the survey this week
- 7/15: Close online survey
- 7/15: Complete interviews of local firms
- 7/29: Draft memo summarizing cluster analysis and job creation opportunities
- Early August: conference call with Economic Development Strategy Team to review draft memo
- 8/12: Finalize cluster analysis (final memo will not be a separate work product but will be incorporated into the long-term ED Strategic Plan document)
- 8/31: Draft long-term ED Strategic Plan
- 9/15: Final long-term ED Strategic Plan
- 10/4: Final CC approval of 2 year economic development business plan



# ORGANIZATIONAL EFFICIENCY STRATEGY

**Purpose:** Strengthen and stabilize our organizational foundation in the key areas of City Council's fiscal policies, , customer value, processes and systems, and workforce viability

## Goal 1

Advance City Council's **FISCAL POLICIES**

### Objectives

- To change the City's organizational and fiscal structure
- To take advantage of funding and revenue generation opportunities

### Performance Measures

- Establish and maintain a General Fund reserve of at least 20%
- Obtain balanced budget with FY 14/15 without dependence on Measure E

## Goal 2

Strengthen **CUSTOMER VALUE** through ensuring quality and excellent customer service

### Objectives

- Deliver services that are welcomed by the community
- Inform community of available City services
- Promote excellent customer relations

### Performance Measures

- Receive ratings equivalent to "good" or "excellent" on existing and future customer satisfaction surveys

## Goal 3

Integrate current and new **PROCESSES AND SYSTEMS** into business operations of the City

### Objectives

- Ensure interoperability and optimal usage of applicable data management systems to maximize productivity
- Expand GIS throughout the City
- Replace website to improve customer satisfaction
- Implement a system that will continually compile available customer electronic information in a centralized location

### Performance Measures

- Meet implementation deadlines for GIS, City website and Citywide electronic customer information

## Goal 4

Ensure long-term **VIABILITY** and enhancement of the City's workforce

### Objectives

- Implement Workforce Readiness Initiative
- Train employees for new roles/responsibilities
- Implement Citywide standards and technologies to enhance workforce productivity

### Performance Measures

- Complete implementation of Workforce Readiness Initiative



## ORGANIZATIONAL EFFICIENCY STRATEGY FY 11/13 BUSINESS PLAN

**Purpose:** Strengthen and stabilize our organizational foundation in the key areas of City Council's fiscal policies, customer value, processes & systems, and workforce viability.

Goal	Objective	Action/Tasks	Lead Staff	Due Date	Status	Comments
<b>1. Advance City Council's fiscal policies</b>	<b>1a.</b> To change the City's organizational and fiscal structure	<b>1a 1.</b> Implement Early exit Option(s)	Midori Dearborn	11/1/12		
		<b>1a 2.</b> Complete Labor negotiations	Maria Olvera	10/1/11		POA 7/2012
		<b>1a 3.</b> Implement organizational structure changes	Leon Churchill	6/1/13		
		<b>1a 4.</b> Strategically determine and implement contracted services opportunities	Maria Olvera	1/1/13		
	<b>1b.</b> Take advantage of funding and revenue generation opportunities	<b>1c 1.</b> Implement and provide annual update to city-wide Master Fee Schedule	Linda Moniz	7/1/12		
		<b>1c 2.</b> Complete a market study of applicable fees	Andrew Malik	1/1/12		Rentals/use/permits
		<b>1c 3.</b> Identify and actively apply for appropriate federal/state and other grant opportunities	Khoder Baydoun	6/1/13		

Goal	Objective	Action/Tasks	Lead Staff	Due Date	Status	Comments
<b>2. Strengthen customer value through ensuring quality and excellent customer service</b>	<b>2a.</b> Deliver services that are welcomed by the community	<b>2a 1.</b> Determine and monitor benchmarks for most frequently used City services	Maria Hurtado	2/1/12		Parks and Recreation Master Plan currently in progress. What City services are most frequently used?
		<b>2a 2.</b> Identify community-wide City services, conduct gap analysis and utilization assessment	Zane Johnston	6/1/12		High cost/low participation; coordinated with 2b.2
		<b>2a 3.</b> Implement identified cost effective services	Maria Hurtado	10/1/12		Identify customer access to interface/do business with City (See 2.b.3)
	<b>2b.</b> Inform community of available City services	<b>2b 1.</b> Evaluate and recommend automation and streamline opportunities	Maria Hurtado	4/1/12		Kiosk and automation of website. WiFi in City facilities.
		<b>2b 2.</b> Develop resources for employees regarding available City services	Arlene Roberts	8/1/12		Develop quick reference sheets for intra-departmental use. FAQ Flyers
		<b>2b 3.</b> Publicize available City services and access methods	Monica G.	11/1/12		Inform and educate community stake holders of available services
	<b>2c.</b> Promote excellent customer relations	<b>2c 1.</b> Establish customer service standards	Arlene Roberts	1/1/12		
		<b>2c 2.</b> Identify and evaluate appropriate training	Arlene Roberts	9/1/12		How to deal with angry customers (Finance front counter and PD officers and records personnel)
		<b>2c 3.</b> Implement identified training	Arlene Roberts	6/1/13		



Goal	Objective	Action/Tasks	Lead Staff	Due Date	Status	Comments
<b>3. Integrate current and new processes and systems into business operations of the City</b>	<b>3a.</b> Ensure interoperability and optimal usage of applicable data management systems to maximize productivity	<b>3a 1.</b> Identify all existing City programs, systems and databases and their use levels	Matt Engen	10/11/11		
		<b>3a 2.</b> Perform utilization and performance metrics to ensure optimal usage	Matt Engen	12/1/11		
		<b>3a 3.</b> Identify potential opportunities to consolidate/standardize	Matt Engen	3/1/12		
		<b>3a 4.</b> Research potential opportunities with appropriate software vendors	Matt Engen	7/1/12		Automation opportunities for field employees - M-Care 3d 1-3?
		<b>3a 5.</b> Make recommendations to stakeholders	Matt Engen	9/1/12		
		<b>3a 6.</b> Identify funding sources for changes and return on investment (if required)	Matt Engen	10/1/12		
		<b>3a 7.</b> Implement identified recommendations	Matt Engen	5/1/13		
	<b>3b.</b> Expand GIS usage throughout the City	<b>3b 1.</b> Further training of internal users	Andy Kellogg	1/1/12		Modules 1 & 2 training beginning June 2011. Internal GIS portal and external GIS website
		<b>3b 2.</b> Expand external stakeholder outreach to educate benefits & GIS use	Andy Kellogg	7/1/12		Coordinate with 2.B.2
		<b>3b 3.</b> Develop procedures for ongoing maintenance of GIS data	Matt Engen	7/1/13		
	<b>3c.</b> Replace website to improve customer satisfaction	<b>3c 1.</b> Finalize initial web site content	Amie Mendes	6/1/11		
		<b>3c 2.</b> Soft launch newly designed City website and obtain employee feedback	Amie Mendes	7/1/11		
		<b>3c 3.</b> Launch new website for public viewing	Amie M.	9/1/11		
	<b>3d.</b> Implement a system that will continually compile available electronic customer information in a centralized location	<b>3d 1.</b> Identify all current City sources of electronic information	Matt Engen	9/1/11		
		<b>3d 2.</b> Identify mailing list needs	Matt Engen	12/1/11		
		<b>3d 4.</b> Implement the use of various mailing lists	Matt Engen	4/1/12		Create a citizen email list
		<b>3d 3.</b> Develop system to continually maintain integrity of lists	Matt Engen	5/1/12		

Goal	Objective	Action/Tasks	Lead Staff	Due Date	Status	Comments
<b>4. Ensure long-term viability and enhancement of the City's workforce</b>	<b>4a.</b> Implement Workforce Readiness Initiative	<b>4a 1.</b> Develop branding concept and key message for the Workforce Readiness Initiative	Monica Gutierrez	8/1/11		In collaboration with the Leadership Development Team (See 4B)
		<b>4a 2.</b> Outreach and disseminate key messages to organization	Barb Harb	12/1/11		
		<b>4a 3.</b> Develop and implement a repository of team information on intranet including maintenance procedures	Matt Engen	12/1/11		
		<b>4a 4.</b> Research and carry out collaboration opportunities with other local government agencies	Luis Mejia	12/1/12		
		<b>4a 5.</b> Conduct periodic employment climate surveys to measure employee satisfaction	Scott Claar	6/1/13		Develop strategies to sustain and strengthen positive employment culture Implications for organizational change
	<b>4b.</b> Train employees for new roles/responsibilities	<b>4b 1.</b> Conduct training needs analysis to determine key skill based training areas	Arlene Roberts	1/1/12		Cross training, mentoring
		<b>4b 2.</b> Coordinate with City's Leadership Development Team to identify skill based gaps	Arlene Roberts	6/1/12		
		<b>4b 3.</b> Develop and Implement training	Arlene R.	6/1/13		
	<b>4c.</b> Implement Citywide standards and technologies to enhance workforce productivity	<b>4c 1.</b> Establish City-wide protocol for scanning and cataloging documents for efficient retrieval	Carole Fleischmann	6/1/13		City-wide document retrieval system (Laserfische)
		<b>4c 2.</b> Coordinate implementation of consistent technologies/standards throughout the City	Matt Engen	6/1/13		Microsoft Office 2010
		<b>4c 3.</b> Enhance the City's intra-net system to provide city-wide information dissemination	Matt Engen	12/1/12		Identify and evaluate current programs/technologies available to workforce
		<b>4c 4.</b> Expand ICMA-CPM (performance measurements) effort to include all City services	Maria Hurtado	6/1/13		
		<b>4c 5.</b> Capture and catalog critical institutional knowledge	Maria Hurtado	11/1/12		

- On schedule and within Budget
- Behind schedule or exceeding Budget
- Stopped - No Progress



## LIVABILITY STRATEGY

Purpose: Improve the quality of life in Tracy by providing an environment that is rich in arts, beauty, and entertainment and promotes active and healthy lifestyles

### Goal 1

A more beautiful City

#### Objectives

- Create recognizable city entrances
- Beautify the I-205 and I-580 Corridor
- Enhance Eleventh Street
- Maximize civic art opportunities

#### Performance Measures

- Begin construction of east Eleventh St. bridge in 2013
- Improved property maintenance along freeway and Eleventh Street corridors
- Five civic art education sessions conducted by City staff

### Goal 2

A City A with enticing arts, entertainment, and recreation

#### Objectives

- Consider creation of a Downtown Arts District
- Increase the number of entertaining, cultural, educational, and recreational activities
- Amenitize the California Aqueduct Bikeway

#### Performance Measures

- Twenty events Downtown each year
- Concept plans for a trailhead at the California Aqueduct

### Goal 3

A City balanced with sustainability

#### Objectives

- Implement the Sustainability Action Plan
- Increase environmental awareness in the community

#### Performance Measures

- Twenty measures of the Sustainability Action Plan implemented by July 2013
- Two "green" presentations to the community a year
- One community care day in 2012
- "Green" office policies at City Hall in effect beginning 2012



**LIVABILITY STRATEGY  
FY 11/13 BUSINESS PLAN**

**Purpose:** Improve the quality of life in Tracy by providing an environment that is rich in arts, beauty, and entertainment and promotes active and healthy lifestyles.

Goal		Objective		Action/Tasks		Lead Staff	Due Date	Status	Comments
1. A more beautiful city	1a.1 Create recognizable city entrances	1a.1 Custom design the east Eleventh Street bridge	Binh Nguyen	6/30/12		Currently underway. Conduct CIP "outreach" meeting to get input on non-structural design options, e.g. railings, lights, landscaping. Coordinate with wayfinding program.			
		1a.2 Begin construction of the east Eleventh Street bridge		3/31/13		Construction of the bridge will take approximately 1.5 years to complete			
	1b. Beautify the I-205 and I-580 Corridor	1a.3 Work with private property owners to maintain their sites at City entrances and along I-205	Pat Zona	12/31/11		City entrances include: Corral Hollow & Linne; intersections of I-205 and Eleventh St, Grant Line Rd, Tracy Blvd, MacArthur Dr, Paradise Rd, Chrisman Rd, and Lammers Rd.			
		1b.1 Facilitate annexation and development of the Larch/Clover areas along Corral Hollow Road and Tracy Boulevard and explore access between the Holly Sugar Sports Park and the West Valley Mall	Alan Bell	6/30/13		Facilitation efforts underway. Annexation largely based on property owner interest and may not occur until after 2013.			

Goal	Objective	Action/Tasks	Lead Staff	Due Date	Status	Comments
<b>1. A more beautiful city</b> (continued)	<b>1b.</b> Beautify the I-205 and I-580 Corridor (continued)	<b>1b.2</b> Work with Caltrans to maintain weeds along the I-205 and I-580 corridors more frequently	Zabih Zaca	7/30/11		Caltrans currently maintains weeds several times a year. We may be able to encourage them to maintain the weeds more aggressively.
		<b>1b.3</b> In coordination with CalTrans and CHP, develop and implement a regular schedule and process for aggressively abating graffiti and redirecting homeless presence along the I-205 Freeway.	Miguel Contreras	12/31/11		
	<b>1c.</b> Enhance Eleventh Street	<b>1c.1</b> Look at opportunities for landscaping and hardscaping improvements	Khoder Baydoun	9/31/12		
		<b>1c.2</b> Conduct at least two forums to educate private property owners along Eleventh Street on benefits of property beautification	Pat Zona	12/31/11		Coordinate with Task 1c.4. Use Code Enforcement, PD, EDD, and Planning Div. as resources. Community Conversation Series?
		<b>1c.3</b> Explore opportunities for expanded façade improvements	Amie Mendes	8/31/12		Coordinate with Task 1c.3. Use Planning Div. as a resource.
	<b>1d.</b> Maximize civic art opportunities	<b>1d.1</b> Conduct five outreach and education sessions with City departments	William Wilson	3/31/12		
		<b>1d.2</b> Coordinate civic art program in project design and review		3/31/12		Private development projects are discussed interdepartmentally at bi-monthly DRT Meetings

Goal	Objective	Action/Tasks	Lead Staff	Due Date	Status	Comments
<b>2. A city with enticing arts, entertainment &amp; recreation</b>	<b>2a.</b> Consider the creation of a Downtown Arts District	<b>2a.1</b> Review Downtown Specific Plan and make recommendations for the integration of an Arts District	William Wilson	12/1/11		
		<b>2a.2</b> Identify boundaries and amenities of the Arts District		12/1/11		
		<b>2a.3</b> Create district business incentives		7/1/12		
	<b>2b.</b> Increase the number of entertaining, cultural, educational, and recreational activities	<b>2b.1</b> Utilize an event coordinator, book talent, and buy equipment for the 2011-2012 Downtown Event Series	Kim Scarlata	7/30/11		Completed. Over 20 events from July-June FY-11/12.
		<b>2b.2</b> Promote and present the 2011-2012 Downtown Event Series	Kim Scarlata	7/30/11		Completed and available in Livability folder.
		<b>2b.3</b> Plan the 2012-2013 Downtown Event Series		2/1/12		
	<b>2c.</b> Amenitize the California Aqueduct Bikeway	<b>2c.1</b> Work with the State Dept. of Water Resources and the County of San Joaquin to facilitate design opportunities and to identify potential grant funding.	Mark Honberger	6/30/12		Work with Planning Div. on coordinating with the Tracy Hills and Cordes Ranch Specific Plan.
		<b>2c.2</b> Explore opportunities for creating trailheads to allow access to the Bikeway.		12/31/11		Work with Planning Div. on coordinating with the Tracy Hills and Cordes Ranch Specific Plan.
		<b>2c.3</b> Explore opportunities to create connections to the existing bikeways in the City of Tracy.		12/1/12		

Goal	Objective	Action/Tasks	Lead Staff	Due Date	Status	Comments
<b>3. A city balanced with sustainability</b>	<b>3a.</b> Implement the Sustainability Action Plan	<b>3a.1</b> Select 20 measures from the Sustainability Action Plan for implementation	Kimberly Matlock	8/1/11		Approximately 9 measures will need to be implemented each year to implement all 84 measures by 2020
		<b>3a.2</b> Coordinate with appropriate City staff and formalize a Work Plan for implementation of the selected measures		12/31/11		A Work Plan is defined in Chapter 7: Implementation and Monitoring of the Sustainability Action Plan. It includes objectives, actions, due dates, and lead staff.
		<b>3a.3</b> Implement the selected measures		6/1/13		
		<b>3a.4</b> Summarize implementation progress in a publicly available report		6/30/13		
	<b>3b.</b> Increase environmental awareness in the community	<b>3b.1</b> Plan and conduct annual Earth Day events	Jennifer Cariglio	4/22/12		Coordinate with PCS events and resources.
		<b>3b.2</b> Conduct at least two annual "green" presentations to community		10/10/11 & 3/20/12		Can be presented by City staff, PG&E staff, representatives of "green"
		<b>3b.3</b> Organize and hold a volunteer community care day		03/10/12		Ideas: coordinate with schools' National Arbor Day events, "Plant A Tree Day,"
		<b>3b.4</b> Develop and adopt "green" office policies for City Hall		1/6/12		Operational effective 2012
		<b>3b.5</b> Conduct a community-wide "green" challenge		6/30/12		May be open to business with green practices, students with innovative green ideas, or developments with

- On schedule and within Budget
- Behind schedule or exceeding Budget
- Stopped - No Progress



RESOLUTION \_\_\_\_\_

ADOPTING THE FISCAL YEARS 2011/2012 AND 2012/2013 STRATEGIC PRIORITIES WHICH INCLUDE PUBLIC SAFETY, ECONOMIC DEVELOPMENT, ORGANIZATIONAL EFFICIENCY, AND LIVABILITY

WHEREAS, The Tracy City Council held a Council retreat on February 28, 2011 to discuss Council priorities for the next two years, and

WHEREAS, Three priority areas emerged during the retreat, which included Public Safety, Economic Development and Organizational Efficiency, with a fiscal health emphasis, and

WHEREAS, Staff recommended and Council accepted a 4<sup>th</sup> priority area: Livability, and

WHEREAS, The Public Safety Strategic Plan includes four goals, sixteen objectives, and fifteen performance measures, and

WHEREAS, The Economic Development Strategic Plan includes three goals, five objectives, and seven performance measures and

WHEREAS, The Organizational Efficiency Strategic Plan includes four goals, twelve objectives, and five performance measures, and

WHEREAS, The Livability Strategic Plan includes three goals, nine objectives and nine performance measures;

NOW, THEREFORE, BE IT RESOLVED, That the City Council adopts the four strategy priority areas set forth in the staff report accompanying this item for Fiscal Years 2011/2012 and 2012/2013.

\*\*\*\*\*

The foregoing Resolution \_\_\_\_\_ was adopted by the Tracy City Council on the 19<sup>th</sup> day of July, 2011, by the following vote:

AYES: COUNCIL MEMBERS:

NOES: COUNCIL MEMBERS:

ABSENT: COUNCIL MEMBERS:

ABSTAIN: COUNCIL MEMBERS:

\_\_\_\_\_  
Mayor

ATTEST:

\_\_\_\_\_  
City Clerk