

Tuesday, June 21, 2016, 7:00 p.m.

City Council Chambers, 333 Civic Center Plaza

Web Site: www.ci.tracy.ca.us

Americans With Disabilities Act - The City of Tracy complies with the Americans with Disabilities Act and makes all reasonable accommodations for the disabled to participate in Council meetings. Persons requiring assistance or auxiliary aids should call City Hall (209/831-6000) 24 hours prior to the meeting.

Addressing the Council on Items on the Agenda - The Brown Act provides that every regular Council meeting shall provide an opportunity for the public to address the Council on any item within its jurisdiction before or during the Council's consideration of the item, provided no action shall be taken on any item not on the agenda. Each citizen will be allowed a maximum of five minutes for input or testimony. At the Mayor's discretion, additional time may be granted. The City Clerk shall be the timekeeper.

Consent Calendar - All items listed on the Consent Calendar are considered routine and/or consistent with previous Council direction. A motion and roll call vote may enact the entire Consent Calendar. No separate discussion of Consent Calendar items will occur unless members of the City Council, City staff or the public request discussion on a specific item at the beginning of the meeting.

Addressing the Council on Items not on the Agenda – The Brown Act prohibits discussion or action on items not on the posted agenda. Members of the public addressing the Council should state their names and addresses for the record, and for contact information. The City Council's Procedures for the Conduct of Public Meetings provide that "Items from the Audience" following the Consent Calendar will be limited to 15 minutes. "Items from the Audience" listed near the end of the agenda will not have a maximum time limit. Each member of the public will be allowed a maximum of five minutes for public input or testimony. However, a maximum time limit of less than five minutes for public input or testimony may be set for "Items from the Audience" depending upon the number of members of the public wishing to provide public input or testimony. The five minute maximum time limit for each member of the public applies to all "Items from the Audience." Any item not on the agenda, brought up by a member of the public shall automatically be referred to staff. In accordance with Council policy, if staff is not able to resolve the matter satisfactorily, the member of the public may request a Council Member to sponsor the item for discussion at a future meeting. When members of the public address the Council, they should be as specific as possible about their concerns. If several members of the public comment on the same issue an effort should be made to avoid repetition of views already expressed.

Presentations to Council - Persons who wish to make presentations which may exceed the time limits are encouraged to submit comments in writing at the earliest possible time to ensure distribution to Council and other interested parties. Requests for letters to be read into the record will be granted only upon approval of the majority of the Council. Power Point (or similar) presentations need to be provided to the City Clerk's office at least 24 hours prior to the meeting. All presentations must comply with the applicable time limits. Prior to the presentation, a hard copy of the Power Point (or similar) presentation will be provided to the City Clerk's office for inclusion in the record of the meeting and copies shall be provided to the Council. Failure to comply will result in the presentation being rejected. Any materials distributed, including those distributed within 72 hours of a regular City Council meeting, to a majority of the Council regarding an item on the agenda shall be made available for public inspection at the City Clerk's office (address above) during regular business hours.

Notice - A 90 day limit is set by law for filing challenges in the Superior Court to certain City administrative decisions and orders when those decisions or orders require: (1) a hearing by law, (2) the receipt of evidence, and (3) the exercise of discretion. The 90 day limit begins on the date the decision is final (Code of Civil Procedure Section 1094.6). Further, if you challenge a City Council action in court, you may be limited, by California law, including but not limited to Government Code Section 65009, to raising only those issues you or someone else raised during the public hearing, or raised in written correspondence delivered to the City Council prior to or at the public hearing.

CALL TO ORDER
PLEDGE OF ALLEGIANCE
INVOCATION
ROLL CALL
PRESENTATION - Crime Stoppers Month – Proclamation

1. CONSENT CALENDAR

- A. Adopt Council Minutes – Regular City Council minutes of April 19, 2016, and May 3, 2016. Special Meeting minutes of May 9, 2016.
- B. Award a Construction Contract for the Frank Hoyt Park Playground Renovation Project, CIP 78148, to the Lowest Responsive Bidder, Authorize an Allocation of \$66,600 from Fund 301 Reserves to CIP 78148, Authorize the Mayor to Execute the Contract, and Authorize the City Manager to Execute Change Orders Up to the Maximum Contingency Amount Budgeted for this Project
- C. Approve Real Property Purchase Agreements Between the City of Tracy and Three Property Owners for the Reconstruction and Widening of MacArthur Drive Between Schulte Road and Valpico Road, CIP 73126, Federal Project No. STPL-5192 (033)
- D. Authorize the Submission of a United States Department of Justice Community Oriented Policing Services (COPS) Grant Application for a Projected Amount of \$1,159,900.32 for the Hiring of Three Police Officers for a Three-Year Term, With the COPS Grant Funding of \$125,000 Per Officer (a Total COPS Grant Funding of \$375,000 Over the Three-Year Grant Term), with the Projected City Match Funds of \$784,900.32 (over the Three-Year Grant Term), Approve an Additional \$90,000 for Projected Overtime and Other Costs Not Covered by the Grant Funds; and Approving the Acceptance of the \$375,000 Grant if Awarded
- E. Approve Amendment No. 1 to the Professional Services Agreement with MV Transportation to Extend the Contract for One Month and Authorize the Mayor to Sign the Amendment
- F. Approval of a Side Letter of Agreement Between the City of Tracy and the Tracy Mid Managers Bargaining Unit Regarding Amendment to Salary Planned Cost of Living Adjustments and Approval of Resolutions Amending the Compensation and Benefits Plan for the Confidential Managers and Technical and Support Services Units Regarding Cost of Living Adjustments
- G. Waive Second Reading and Adopt Ordinance 1220 an Ordinance of the City of Tracy Amending Section 3.08.580, of Chapter 3.08 (Traffic Regulations) of Title 3 (Public Safety) of the Tracy Municipal Code

2. ITEMS FROM THE AUDIENCE

3. PUBLIC HEARING TO CONSIDER (1) APPROVING THE ENGINEER'S ANNUAL LEVY REPORT; and (2) ORDERING THE LEVY AND COLLECTION OF ASSESSMENTS FOR TRACY CONSOLIDATED LANDSCAPE MAINTENANCE DISTRICT FOR FISCAL YEAR 2016/2017
4. CONDUCT A PUBLIC HEARING TO AUTHORIZE THE ACCEPTANCE OF \$11,365 FROM THE 2016 EDWARD BYRNE MEMORIAL JUSTICE ASSISTANCE GRANT PROGRAM AND APPROVE THE APPROPRIATION FOR THE PURCHASE OF EQUIPMENT FOR THE TRACY POLICE DEPARTMENT'S LAW ENFORCEMENT PROGRAMS
5. PUBLIC HEARING TO CONSIDER APPROVAL OF (1) AMENDMENT TO GENERAL PLAN SAFETY ELEMENT CHAPTER 8, SECTION II REGARDING FLOODING, AND (2) INTRODUCTION OF AN ORDINANCE AMENDING SECTIONS 9.52.050 AND 9.52.060 OF TRACY MUNICIPAL CODE CHAPTER 9.52 (FLOODPLAIN REGULATIONS)
6. AUTHORIZE THE MAYOR TO SIGN A LETTER ON BEHALF OF THE TRACY CITY COUNCIL SUPPORTING THE ELISSAGARAY COMMUNITY'S PETITION TO THE UNITED STATES POSTAL SERVICE REQUESTING MAIL DELIVERY TO INDIVIDUAL ADDRESSES
7. RATIFICATION OF THE RESOLUTION OF INTENTION TO INCUR BONDED INDEBTEDNESS FOR PROPOSED CFD NO. 2016-1 (TRACY HILLS) ADOPTED AT THE JUNE 7, 2016 COUNCIL MEETING
8. ITEMS FROM THE AUDIENCE
9. COUNCIL ITEMS
 - A. CONSIDER PLACING MEASURES ON THE BALLOT TO MAKE THE TERM OF OFFICE FOR THE MAYOR FOUR YEARS AND TO NOT COUNT PARTIAL TERMS TOWARDS TERM LIMITS FOR MAYOR AND CITY COUNCIL AND PROVIDE DIRECTION TO STAFF
10. ADJOURNMENT

April 19, 2016, 7:00 p.m.

Council Chambers, 333 Civic Center Plaza, Tracy

Web Site: www.ci.tracy.ca.us

Mayor Pro Tem Rickman called the City Council meeting to order at 7:00 p.m. and led the Pledge of Allegiance.

Invocation was led by Pastor Scott McFarland, Journey Christian Church.

Roll call found Council Members Mitracos, Vargas, and Mayor Pro Tem Rickman present.

Council Member Young and Mayor Maciel were in Washington D.C. attending the Council of Governments 2016 One Voice Advocacy Trip.

1. CONSENT CALENDAR

ACTION It was moved by Council Member Vargas and seconded by Council Member Mitracos to adopt the consent calendar. Roll call vote found Council Member Mitracos, Vargas and Mayor Pro Tem Rickman in favor; passed and so ordered. Motion carried 3-0-2

- A. Adopt Council Minutes – April 5, 2016 Regular City Council Minutes, April 4 and 5, 2016 Closed Session Minutes and April 5, 2016 Special Council Meeting Minutes were approved.
- B. Waive Second Reading and Adopt Ordinance 1212, an Ordinance of the City of Tracy Amending Section 10.08.980, Names of Zones, and Adding a New Article 22.6, Tracy Hills Specific Plan Zone (THSP), and a New Section 10.08.3024, Tracy Hills Specific Plan Zone (THSP), to Title 10 of the Tracy Municipal Code and Zoning All Property in the Tracy Hills Specific Plan Area as Tracy Hills Specific Plan Zone (THSP) Application Number ZA13-0003 – Ordinance 1212 was adopted.
- C. Waive Second Reading and Adopt Ordinance 1213, an Ordinance of The City of Tracy Approving a Development Agreement With the Tracy Hills Project Owner, LLC and Tracy Phase 1, LLC Application Number DA13-0001 – Ordinance 1213 was adopted.
- D. Waive Second Reading and Adopt Ordinance 1214, an Ordinance of the City of Tracy Amending the Zoning from Low Density Residential to Planned Unit Development for an Approximately 59.1-Acre Site Located on the East Side of Lammers Road, North of Redbridge Road, (Assessor's Parcel Numbers 240-060-26 and 27); Application Number PUD15-0001 – Ordinance 1214 was adopted.

- E. Approve an Agreement with Trace Adkins – Sarepta, Inc., Through Creative Artist’s Agency, for the Grand Theatre Presenting Season’s Opening Concert and Authorize the Mayor to Sign the Agreement – Resolution 2016-068 approved an Agreement.
 - F. Authorization for an Agreement with Koefran Industries, Inc., for Providing and Maintaining a Freezer Unit to Store Animal Carcasses and Provide Disposal Through June 30, 2022 and Authorization for the Mayor to Execute the Agreement – Resolution 2016-069 authorized an Agreement.
 - G. Declare the Remainder of City-Owned Properties APN’s 214-020-03, and 214-020-04, on Kavanagh Avenue West of Corral Hollow Road, as Surplus Property, Authorize a Real Property Purchase Agreement With Raymond Axton (Buyer) for the Remainder of APN 214-020-03, and Authorize the Mayor to Execute the Real Property Purchase Agreement and Related Documents – Resolution 2016-070 declared city-owned properties as surplus and authorized a Real Property Purchase Agreement.
 - H. Approve Amendment Number 4 to the Master Professional Services Agreement With SNG & Associates, Inc., for Staff Support and Plan/Map Review Services – Resolution 2016-071 approved amendment to a Master Professional Services Agreement.
 - I. Acceptance of the MacArthur Drive 24-Inch Water Line Project, CIP 75108, Completed by Mozingo Construction of Oakdale, California, Authorization for the City Clerk to File the Notice of Completion, and Authorization for the City to Release the Bonds and Retention Payment – Resolution 2016-072 accepted a water line project and authorized filing of Notice of Completion.
2. ITEMS FROM THE AUDIENCE – Paul Miles expressed concern that he submitted a formal police complaint against Chief Hampton and other officers on February 2, 2016 and has not received an acknowledgement or response to his complaint. Mr. Miles asked when he would receive a response.
- Dave Helm referenced the last Council meeting when he provided documents to be delivered to the Council for their review. The documents were a result of a public records request. He expressed concern about the manner in which Chief Hampton was treated, concern with the process followed and waste of money.
3. PUBLIC HEARING TO CONSIDER A DEVELOPMENT REVIEW APPLICATION FOR A 252-UNIT RESIDENTIAL APARTMENT PROJECT LOCATED ON APPROXIMATELY 11.62 ACRES ON THE NORTH SIDE OF VALPICO ROAD AT GLENBRIAR DRIVE, WEST OF THE RITE AID STORE AT THE NORTHWEST CORNER OF VALPICO ROAD AND MACARTHUR DRIVE (ASSESSOR’S PARCEL NUMBERS 246-140-12, 13, AND 14). THIS PROJECT WAS PREVIOUSLY APPROVED AS TWO SEPARATE PROJECTS: THE VALPICO APARTMENTS AND MACDONALD APARTMENTS – THE APPLICANT IS REPUBLIC TRACY, LLC – APPLICATION NUMBER D15-0024

Alan Bell, Senior Planner, Development Services, presented the staff report.

Mayor Pro Tem Rickman opened up the public hearing.

Applicant Reyad Katwan, Senior Vice President of Construction and Operations, Republic Family of Companies provided a brief background and presented a brief PowerPoint related to the Valpico Apartments project.

Paul Miles expressed concern on the possible negative impact to the privacy to the people on the southern side of Valpico and inquired if those residents had been apprised of the change.

Mayor Pro Tem Rickman closed the public hearing.

Council comments and questions followed.

ACTION Motion was made by Council Member Vargas, and seconded by Council Member Mitracos to adopt Resolution 2016-083 approving Development Review Application Number D15-0024 and determination regarding off-street parking space reduction for the Valpico (Formerly Valpico and MacDonald) Apartment Project located on approximately 11.62 acres on the north side of Valpico Road at Glenbriar Drive – Assessor’s Parcel Numbers 246-140-12, 13 and 14. Voice vote found Council Member Mitracos, Vargas and Mayor Pro Tem Rickman in favor; passed and so ordered. Council Member Young and Mayor Maciel were absent.

4. PUBLIC HEARING TO CONSIDER A PRELIMINARY AND FINAL DEVELOPMENT PLAN APPLICATION FOR AN EXTERIOR REMODEL OF AN EXISTING DRIVE-THRU RESTAURANT (BURGER KING) LOCATED AT 2890 W. GRANT LINE ROAD - APPLICANT IS SUNNY GHAI AND PROPERTY OWNER IS R/O 2011 LLC - APPLICATION NUMBER D15-0023

Kimberly Matlock, Associate Planner, Development Services, presented the staff report.

Mayor Pro Tem Rickman opened the public hearing.

Applicant Sunny Ghai expressed concern about the City’s permit process. Mr. Ghai suggested Council look at streamlining the process.

Mayor Pro Tem Rickman closed the public hearing.

Council comments and questions followed

ACTION Motion was made by Council Member Vargas seconded by Council Member Mitracos to adopt Resolution 2016-074 approving a Preliminary and Final Development Plan application for an exterior remodel of an existing drive-thru restaurant (Burger King) located at 2890 W. Grant Line Road – Applicant is Sunny Ghai and property owner is R/O 2011 LLC – Application Number D15-0023. Voice vote found Council Member Mitracos, Vargas and Mayor Pro Tem Rickman in favor; passed and so ordered. Council Member Young and Mayor Maciel were absent.

5. INTRODUCE AN ORDINANCE AMENDING SECTIONS 3.04.010 AND 3.04.060 OF THE TRACY MUNICIPAL CODE PERTAINING TO SAFE AND SANE FIREWORKS – Ordinance 1215 was introduced

Dave Bramell, Division Fire Chief, presented the staff report.

Council comments and questions followed.

Louis Lenny with TNT Fireworks expressed his support with the proposed changes from the Fire department.

Council comments and questions followed.

Nora Pimentel, City Clerk read the title of the proposed ordinance.

ACTION Motion was made by Council Member Vargas, and seconded by Council Member Mitracos to waive the reading of full text. Voice vote found Council Member Mitracos, Vargas and Mayor Pro Tem Rickman in favor; passed and so order. Council Member Young and Mayor Maciel were absent.

ACTION Motion was made by Council Member Vargas, and seconded by Council Member Mitracos to introduce ordinance 1215. Voice vote found Council Member Mitracos, Vargas, and Mayor Pro Tem Rickman in favor; passed and so ordered. Council Member Young and Mayor Maciel were absent.

6. ITEMS FROM THE AUDIENCE – Alice English referenced making negative remarks out of frustration in January about Commissioner Pete Mitracos related to an October Planning Commission meeting. Ms. English stated that she wanted to publicly apologize to Pete Mitracos, the Council and to Council Member Mitracos for those remarks and acknowledged that Pete Mitracos served the Planning Commission well and was a dedicated chair of the Commission.

7. COUNCIL ITEMS

Council Member Vargas invited everyone to the Breakfast Camp fundraiser for the local Boy Scouts Troop at 7:00 a.m. at the Elks Lodge on Friday, April 22, 2016. Proceeds will go towards the Tracy Boy Scouts. Council Member Vargas also announced the upcoming 8th Annual Spring Tea Event hosted by the St. Paul Lutheran Church on Saturday, April 23, 2016 from 1:00 – 3:00 p.m. and encouraged everyone to attend including the men.

Council Member Mitracos thanked Dan Sodergren for his years of service as the City Attorney for the City of Tracy.

Mayor Pro Tem Rickman announced the 6th Annual ALS Walk for the Cure at Tracy Toyota, on Saturday, April 30, 2016, runs begins at 7:30 a.m. walk begins at 10:00 a.m. Mayor Pro Tem Rickman also announced the upcoming 2nd Annual Taps on Tenth on April 29 from 7:00 p.m. – 10:00 p.m. hosted by the Tracy City Center Association.

Mayor Pro Tem Rickman concluded his comments with the announcement of April 30 Latino Leadership/Scholarship Award Program at 5:00 p.m.

8. ADJOURNMENT – Time: 7:59 p.m.

ACTION Motion was made by Council Member Vargas, and seconded by Council Member Mitracos to adjourn the meeting. Voice vote found Council Member Mitracos, Vargas and Mayor Pro Tem Rickman in favor; passed and so ordered. Council Member Young and Mayor Maciel were absent.

The above agenda was posted at the Tracy City Hall on April 12, 2016. The above are action minutes. A recording is available at the Office of the City Clerk.

Mayor Pro Tem

ATTEST:

City Clerk

May 3, 2016, 7:00 p.m.

Council Chambers, 333 Civic Center Plaza, Tracy

Web Site: www.ci.tracy.ca.us

Mayor Maciel called the City Council meeting to order at 7:00 p.m. and led the Pledge of Allegiance.

Invocation was led by Reverend Dev Raj Vijh, Sant Nirankari Mission.

Roll call found Council Members Mitracos, Vargas, Young, Mayor Pro Tem Rickman and Mayor Maciel present.

Troy Brown, City Manager presented Employee of the Month Award for May 2016, to Christopher Davidson, Public Works Department.

Mayor Maciel recognized the D.A.R.E. graduates from Anthony Traina, Tom Hawkins and South West Elementary Schools.

Mayor Maciel presented the National Public Works Week Proclamation to Don Scholl, Public Works Director.

Mayor Maciel presented the National Day of Prayer Proclamation to Juana Dement.

Mayor Maciel presented the Older Americans Month Proclamation to Sherryl Lewis, Senior Center Volunteer and participant.

Mayor Maciel presented the Stroke Awareness Month Proclamation to Mary Nicholson, Founding Director, Healings in Motion.

Mayor Maciel presented an outgoing plaque to City Attorney Dan Sodergren.

1. CONSENT CALENDAR

ACTION Following the removal of Items 1B, 1C and 1H by Robert Tanner, it was moved by Mayor Pro Tem Rickman and seconded by Council Member Vargas to adopt the Consent Calendar. Roll call found all in favor; passed and so ordered. Motion carried 5:0.

- A. Adopt Council Minutes – April 11, 2016 Closed Session Minutes were adopted.
- D. Adopt a Resolution Approving an Employment Agreement Between Bill Sartor and the City of Tracy to Serve as City Attorney – Resolution 2016-075 approved Employment Agreement.

- E. Adoption of a Resolution Designating Hinderliter, De Llamas & Associates as Authorized City Representative to Examine Sales and Use Tax Records – Resolution 2016-076 designated Hinderliter, De Llamas & Associates as authorized City representatives.
- F. Approve Amendment No. 2 to the Professional Services Agreement with Goodwin Consulting Group, Inc. for Continued Analyses and Collaboration Regarding Fiscal Impacts from New Development and Approve Funding Allocation – Resolution 2016-077 approved amendment No. 2 to a Professional Services Agreement.
- G. Waive Second Reading and Adopt Ordinance 1215, An Ordinance of the City of Tracy Amending Sections 3.04.010 and 3.04.060 of the Tracy Municipal Code Pertaining to Safe and Sane Fireworks – Ordinance 1215 was adopted.
- I. Approval of Real Property Purchase Agreement Between the City of Tracy and Various Property Owners for the Reconstruction and Widening of MacArthur Drive Between Schulte Road and Valpico Road, CIP 73126, Federal Project No. STPL-5192 (033) – Resolution 2016-078 approved Real Property Purchase Agreement.
- B. Approve Amendment Number Six to the Professional Services Agreement (PSA) With Drake Haglan and Associates of Sacramento, California for Additional Design Services for the Eleventh Street - East Tracy Overhead Bridge, Number 29C-0126 – CIP 73063, Federal Project Number HBL5-5192(020), and Authorize the Mayor to Execute the Amendment.

Robert Tanner pulled this item to ask what the cost savings amount will be for this project.

ACTION Motion was made by Mayor Pro Tem Rickman, and seconded by Council member Vargas to adopt Resolution 2016-079 approving amendment number six to a Professional Services Agreement. Voice vote found all in favor; pass and so ordered.

- C. Adopt the Memorandum of Understanding Between the City of Tracy and General Teamster Local No. 439, IBT (Teamsters)

Robert Tanner pulled this item to inquire what the current and ongoing expense will be for the term of the contract.

ACTION Motion was made by Mayor Pro Tem Rickman, and seconded by Council Member Vargas to adopt Resolution 2016-080 approving a new Memorandum of Understanding between the City of Tracy and General Teamsters Local No. 439, IBT covering period 7/1/15 to 6/30/18. Voice vote found all in favor; passed and so ordered.

- H. Authorize Establishment of Parking Restrictions on Tenth Street Between Central Avenue and B Street

Robert Tanner pulled this item and noted for the record a correction to be made on the chart from 30 hours to 30 minutes prior to approval.

ACTION Motion was made by Mayor Pro Tem Rickman, and seconded by Council Member Vargas to adopt Resolution 2016-081 establishing parking restrictions on Tenth Street. Voice vote found all in favor; passed and so ordered.

2. ITEMS FROM THE AUDIENCE – Jody Adams congratulated Dan Sodergren on his promotion and complained about the road conditions within the City. He referenced a complaint that was submitted and denied awhile back and expressed concern that no improvements have been made.

Paul Miles shared his opinion and observations about Dan Sodergren, City Attorney, and history with the City of Tracy.

Priscilla Hilton expressed concern with the traffic on MacArthur Road and neighbors getting out of their driveways in Banta. Ms. Hilton inquired about the Chrisman Paradise expressway and interchange.

Mayor Maciel reported that Troy Brown, City Manager, Council Member Young and himself attended the San Joaquin Council of Governments One Voice Trip in Washington, D. C. on April 16-21, 2016. Troy Brown, City Manager provided a PowerPoint that recapped the events of the trip.

Council Member Young added additional information related to the One Voice trip.

3. PUBLIC HEARING TO CONSIDER A PRELIMINARY AND FINAL DEVELOPMENT PLAN APPLICATION FOR THE ADDITION OF A 1.21 ACRE (52,700 SQ. FT.) AUTO INVENTORY PARKING LOT, INCLUDING LANDSCAPE AND STORMWATER IMPROVEMENTS, ON THE WEST SIDE OF TRACY MAZDA, ASSESSOR'S PARCEL NUMBER 212-270-23, LOCATED IN THE TRACY AUTO PLAZA. APPLICANT IS SIMILE CONSTRUCTION SERVICES AND PROPERTY OWNER IS TAZ AND MILENA HARVEY; APPLICATION NUMBER D15-0022

Nash Gonzalez, Contract Planner, Development Services, presented the staff report.

Mayor Maciel opened the public hearing, there was no testimony heard and Mayor Maciel closed the public hearing.

City Council comments and questions followed.

ACTION Motion was made by Mayor Pro Tem Rickman, and seconded by Council Member Vargas to adopt Resolution 2016-082 approving a Preliminary and Final Development Plan Application for the addition of 1.21 acre (52,700 Sq. Ft) auto inventory parking lot, including landscape and stormwater improvements on the west side of Tracy Mazda, Assessor's Parcel Number 212-270-23 located in the Tracy Auto Plaza. Applicant is Simile Construction Services and property owner is TAZ and Milena Harvey. Application Number D15-0022. Voice vote found all in favor; passed and so ordered.

4. REPEALING CHAPTER 9.40, BLOCK NUMBERING PLAN, AND ADOPTING CHAPTER 9.40 STREET NAMES AND NUMBERING, OF THE TRACY MUNICIPAL CODE TO PROVIDE UPDATED REGULATIONS FOR STREET NAMING, RENAMING, AND ADDRESS NUMBERING.

Robert Armijo, City Engineer and Ripon Bhatia, Sr. Civil Engineer, Development Services presented the staff report.

Larry Gamino, President of the West Side Pioneer Association commended staff for the staff report and expressed being in favor of staff's recommendation.

Council comments and questions followed related to street naming and renaming in collaboration with historian society.

ACTION Motion was made by Mayor Pro Tem Rickman, and seconded by Council Member Vargas to waive reading of full text. Voice vote found all in favor; passed and so ordered.

ACTION Motion was made by Mayor Pro Tem Rickman, and seconded by Council Member Vargas to introduce Ordinance 1216. Voice vote found all in favor; passed and so ordered.

City Council directed staff to collaborate with the West Side Pioneers and Tracy Historical Society in the street naming/renaming process.

5. ADOPT A FISCAL SUSTAINABILITY POLICY FOR NEW DEVELOPMENT WITHIN THE CITY OF TRACY – Upon Council consensus this item was pulled from the agenda to be heard at a later date.
6. ITEMS FROM THE AUDIENCE – There were none
7. COUNCIL ITEMS
 - A. APPOINT AN APPLICANT TO REPRESENT THE CITY OF TRACY ON THE SAN JOAQUIN COUNTY MOSQUITO ABATEMENT DISTRICT BOARD

Mayor Pro Tem Rickman presented the subcommittee's recommendation to the City Council for approval.

ACTION Motion was made by Mayor Pro Tem Rickman, and seconded by Mayor Maciel to appoint Greg Selna as the City of Tracy's representative on the San Joaquin County Mosquito Abatement District Board for a four year term expiring on May 31, 2020. Steve Dooley was recommended to be placed on the eligibility list. Voice vote found all in favor; passed and so ordered.

Council Member Vargas requested the following updates:

- 1) the Senior Housing Development related to annexation and environmental study;
- 2) the Panera construction timeline;
- 3) the status on the Ellis pool project and the planning and construction timeline;
- 4) street repair and pot hole schedule to educate the citizens of when their streets are scheduled for improvements;
- 5) 11th Street median landscaping looks better, but there is room for improvement; it does not represent the City well.

Troy Brown, City Manager, provided a brief update related to the Senior Housing Development. Andrew Malik, Development Services Director responded to the Panera Chipotle construction timeline. Mr. Brown then discussed 11th street landscaping.

Mayor Pro Tem Rickman acknowledged Dan Schack for the successful Taps on 10th event which took place on Friday, April 29, 2016. Mayor Pro Tem Rickman recognized Matti Stokes, who received a partial scholarship to Bluefield College in Virginia. Mayor Pro Tem Rickman announced the following upcoming events: Relay for Life, Saturday, May 14, 2016 from 10:00 a.m. – 11:00 p.m. at West High; Dancing with the Tracy Stars, Saturday, May 7, 2016 at 7:00 p.m. at the Grand Theatre. Mayor Pro Tem Rickman concluded by wishing all mothers a Happy Mother's Day.

Council Member Young revisited her request for a staff report that provides an overview of the Boards and Commissions and what they are commissioned to do. Council Member Young suggested that an annual report be given by each Board/Commission. Council Member Vargas and Mayor Maciel supported Council Member Young's request. Mr. Brown said that a report would come back to Council.

Council Member Young announced the following upcoming events: Prayer on the City Hall steps at noon on Thursday, May 5, 2016; Juneteenth on June 4th at Lincoln Park. Council Member Young concluded by congratulating all the upcoming graduates and announced that she is also graduating and receiving her doctorate.

Council Member Mitracos reported a long time residence on her block was demolished today being one of a few that have recently been torn down. Council Member Mitracos expressed that it is a good time to pause and think about making sure that some historic names be integrated into naming new streets. Council Member Mitracos concluded by wishing all a Happy Mother's Day.

8. ADJOURNMENT– Time: 8:45 p.m.

ACTION Motion was made by Mayor Pro Tem Rickman and seconded by Council Member Vargas to adjourn the meeting. Voice vote found all in favor; passed and so ordered.

The above agenda was posted at the Tracy City Hall on April 26, 2016. The above are action minutes. A recording is available at the Office of the City Clerk.

Mayor

ATTEST:

City Clerk

TRACY CITY COUNCIL - SPECIAL MEETING MINUTES

May 9, 2016, 4:00 p.m.

333 Civic Center Plaza, Council Chambers, Tracy

1. CALL TO ORDER – Mayor Maciel called the meeting to order at 4:00 p.m.
2. ROLL CALL – Roll call found Council Members Mitracos, Young, Mayor Pro Tem Rickman and Mayor Maciel present. Council Member Vargas was absent.
3. ITEMS FROM THE AUDIENCE – There were no speakers.
4. ACCEPTANCE OF THE CITY OF TRACY'S COMPREHENSIVE ANNUAL FINANCIAL REPORT (CAFR) FOR THE FISCAL YEAR ENDING JUNE 30, 2015

Troy Brown, City Manager, provided an overview of what will be covered in the presentations. Robert Harmon, Senior Accountant, Administrative Services, presented the staff report.

Robert Tanner referenced a preliminary draft of financial controls and inquired where the City stands on the draft and implementation of these financial controls.

Council comments and questions followed.

ACTION Motion was made by Council Member Mitracos, and seconded by Council Member Young to accept the Comprehensive Annual Financial Report as presented. Voice vote found Council Member Mitracos, Young, Mayor Pro Tem Rickman and Mayor Maciel in favor; passed and so ordered. Council Member Vargas was absent.

5. DISCUSSION AND DIRECTION ON UPDATE OF FISCAL YEAR 2016/2017 AND 2017/2018 BUDGET PREPARATION

Rachelle McQuiston, Administrative Services Director, presented the staff report.

Troy Brown, City Manager, provided some additional information related to the two year budget cycle.

Council discussion and feedback to staff followed.

6. Adjournment – Time 5:36 p.m.

ACTION Motion was made by Mayor Pro Tem Rickman, and seconded by Council Member Young to adjourn the meeting. Voice vote found Council Member Mitracos, Young, Mayor Pro Tem Rickman and Mayor Maciel in favor; passed and so ordered. Council Member Vargas was absent.

The agenda was posted at City Hall on May 6, 2016.

Mayor

ATTEST:

City Clerk

June 21, 2016

AGENDA ITEM 1.B

REQUEST

AWARD A CONSTRUCTION CONTRACT FOR THE FRANK HOYT PARK PLAYGROUND RENOVATION PROJECT, CIP 78148, TO THE LOWEST RESPONSIVE BIDDER, AUTHORIZE AN ALLOCATION OF \$66,600 FROM FUND 301 RESERVES TO CIP 78148, AUTHORIZE THE MAYOR TO EXECUTE THE CONTRACT, AND AUTHORIZE THE CITY MANAGER TO EXECUTE CHANGE ORDERS UP TO THE MAXIMUM CONTINGENCY AMOUNT BUDGETED FOR THIS PROJECT

EXECUTIVE SUMMARY

As part of the City's ongoing commitment to maintain and improve neighborhood parks, staff recommends that the City Council award a construction contract for the Frank Hoyt Park Playground Renovation Project to Tracy Grading and Paving, Inc., of Tracy, California, in the amount of \$248,000.

The project is defined in the plans and specifications to include the replacement of existing playground structures, the removal and replacement of existing sand resilient surface with wood fiber, grading and drainage enhancements, and the installation of ADA access ramps into each of the three play areas at the park.

DISCUSSION

A large portion of the playground structure at Frank Hoyt Park was identified as unsafe due to deteriorated conditions of the playground equipment and extensive rotting damage in the wooden posts of the play structure. This led to the closure of the play structure by barricading sections that were deemed unsafe and off limits to children. The extensive rotting problem is not repairable and must be removed.

The project scope includes the installation of ADA access ramps, removal and replacement of playground equipment, replacement of the existing sand resilient surface in the play areas with wood fiber, and enhancement of the drainage system inside the play areas.

Engineering staff prepared the project plans and specifications for the project. The project was advertised for competitive bids on April 15, and 22, 2016. The following five bids were received and publicly opened at 3:30 p.m., on May 17, 2016:

CONTRACTOR	BASE BID
Tracy Grading and Paving, Inc, Tracy , CA	\$248,000
RE Schultz Construction, Inc. Silverado, CA , CA	\$251,875
MacNabb Construction, Inc Lafayette, CA	\$262,850
G & G Builders, Inc. of Livermore, CA	\$268,777
Saboo, Inc. Brentwood, CA	\$547,819

Tracy Grading and Paving, Inc. of Tracy, California, is the lowest monetary bidder. Bid analysis indicates the bid is “responsive” and the bidder is “responsible”. Tracy Grading and Paving, Inc., has the appropriate contractor’s license in current and active standing with the State of California, and has completed similar projects for public agencies.

The total estimated construction/project cost, if awarded to Tracy Grading and Paving, Inc., is as follows:

<u>Construction Cost</u>	
Contractor’s Base Bid Construction	\$248,000
Contingency @ 20%	<u>\$ 49,600</u>
 Total Construction Cost	 \$297,600
<u>Design and Construction Management Cost</u>	
Design Support During Construction	\$ 5,000
Construction Management & Inspection	\$ 10,000
Project Management Cost	\$ 15,000
 Total Project Cost	 <u>\$327,600</u>

The available budget of \$261,000 for this project will cover the cost of construction, including the cost of design support during construction. Additional funding of \$66,600 is needed to cover the contingency and other costs for the project.

Low-cost projects require a higher percentage for contingencies. A higher contingency of 20% in this case is necessary to cover the cost of potential unforeseen work below grade. Extensive below-grade work is involved to complete the project, including grading, drainage, foundation work, and concrete footings for every post in the playground structure. Staff performed a thorough investigation of existing conditions in advance by pot-holing, collecting field data, surveying, and researching as-built drawings. However, it is cost prohibitive to identify every unknown underground work that may arise during construction due to the unknown existing condition of the underground drainage system to each of the three playground areas at the park. Thus, a contingency of \$49,600, 20% of the construction cost, is warranted to handle unforeseen situations during construction.

If the project is awarded to Tracy Grading and Paving, Inc., construction of the project will commence in mid-July 2016, with completion expected in mid-November 2016.

STRATEGIC PLAN

The agenda item is a routine operational item and is not related to the Council's Strategic Plans.

FISCAL IMPACT

There are available funds of \$261,000 in CIP 78148, an additional \$66,600 is needed from Fund 301 Reserves to fully fund the project.

RECOMMENDATION

That City Council, by resolution, award a construction contract for the Frank Hoyt Park Playground Renovation Project – CIP 78148, to Tracy Grading and Paving, Inc., of Tracy, California, in the amount of \$248,000, authorize the Mayor to execute the construction contract, authorize an allocation of \$66,600 from Fund 301 Reserves, to CIP 78148, and authorize the City Manager to execute change orders up to the maximum contingency amount budgeted for this project.

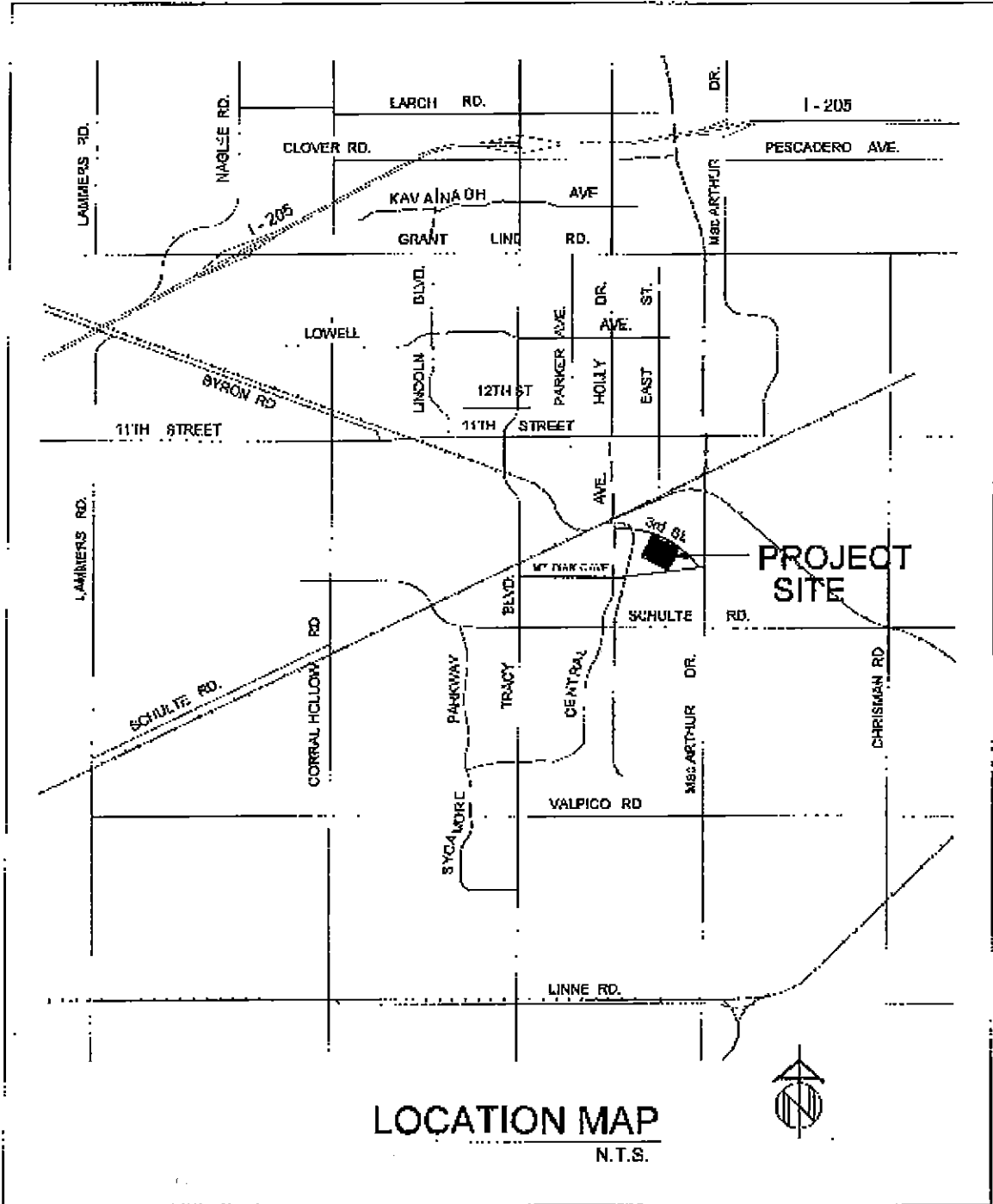
Prepared by: Zabih Zaca, Senior Civil Engineer

Reviewed by: Robert Armijo, City Engineer
Andrew Malik, Development Services Director
Stephanie Garrabrant-Sierra, Assistant City Manager

Approved by: Troy Brown, City Manager

ATTACHMENT

A - Location Map



RESOLUTION 2016-_____

AWARDING A CONSTRUCTION CONTRACT FOR THE FRANK HOYT PARK PLAYGROUND RENOVATION PROJECT, CIP 78148, TO TRACY GRADING AND PAVING, INC., OF TRACY, CALIFORNIA, AUTHORIZING AN ALLOCATION OF \$66,600 FROM FUND 301 RESERVES TO CIP 78148, AUTHORIZING THE MAYOR TO EXECUTE THE CONTRACT AND AUTHORIZING THE CITY MANAGER TO EXECUTE CHANGE ORDERS UP TO THE MAXIMUM CONTINGENCY AMOUNT BUDGETED FOR THIS PROJECT

WHEREAS, This project is part of the City's annual park improvement program and consists of the replacement of existing playground structures, the removal and replacement of existing sand resilient surface with wood fiber, grading and drainage enhancements, and the installation of ADA access ramps in each of the three play areas at the park, and

WHEREAS, The playground renovation project was selected based on recommendations from the Public Works Department, and

WHEREAS, The project was advertised for competitive bids on April 15, and 22, 2016, and five bids were received and publicly opened at 3:30 p.m., on May 17, 2016, and

WHEREAS, Tracy Grading and Paving, Inc., of Tracy, California is the lowest monetary bidder, bid analysis indicates their bid is "responsive" and the bidder is "responsible", and

WHEREAS, This is an approved Capital Improvement Project for FY 2014-15, funded by Fund 301 Reserves, and

WHEREAS, Due to the uncertainty of the underground condition, it is necessary to include the higher percentage for the project contingency,

NOW, THEREFORE BE IT RESOLVED, That City Council awards a construction contract for the Frank Hoyt Park Playground Renovation Project, CIP 78148, to Tracy Grading and Paving, Inc., of Tracy, California, in the amount of \$248,000, authorizes an allocation of \$66,600 from Fund 301 Reserves, to CIP 78148, and authorizes the Mayor to execute the construction contract, and authorizes the City Manager to execute change orders up to the maximum contingency amount budgeted for this project if needed.

The foregoing Resolution 2016-_____ was adopted by the City Council on the 21ST day of June 2016, by the following vote:

AYES: COUNCIL MEMBERS
NOES: COUNCIL MEMBERS
ABSENT: COUNCIL MEMBERS
ABSTAIN: COUNCIL MEMBERS

MAYOR

ATTEST:

CITY CLERK

AGENDA ITEM 1.C

REQUEST

APPROVE REAL PROPERTY PURCHASE AGREEMENTS BETWEEN THE CITY OF TRACY AND THREE PROPERTY OWNERS FOR THE RECONSTRUCTION AND WIDENING OF MACARTHUR DRIVE BETWEEN SCHULTE ROAD AND VALPICO ROAD, CIP 73126, FEDERAL PROJECT NO. STPL-5192 (033)

EXECUTIVE SUMMARY

These agreements are for the purchase of real property, including temporary construction easements, by the City of Tracy for the widening and reconstruction of MacArthur Drive between Schulte Road and Valpico Road.

DISCUSSION

The widening of MacArthur Drive from Schulte Road to Valipco Road is an approved Capital Improvement Project (CIP 73126) with an estimated cost of \$5,638,900. The project is partly funded from Infill and Industrial Area Specific Plan development impact fees. The majority of the remaining funds are anticipated from Federal grants.

Widening and reconstruction of the road requires the procurement of rights-of-way from adjacent property owners (i.e. sixteen parcels). Associated Right of Way Services, Inc., of Pleasant Hill, California, was hired by the City to provide acquisition services for the subject project. At the May 3, 2016, Council meeting, seven property purchases were approved. Should Council approve these three purchases, then six more purchases will be presented to Council for approval in the future.

City staff in coordination with the City consultant (i.e. Associated Right of Way Services Inc.) has negotiated purchase agreements with the following three property owners:

<u>Property Owner</u>	<u>Purchase Amount</u>
1. Tanya J. Reshel	\$ 92,500.00
2. Charlene Mae Torres, Trustee of Family Survivor's	\$146,000.00
3. Manuel O. Fernandes	\$295,550.00

By negotiating these agreements, the City will save the cost of holding the legally required appeal hearing, the subsequent attorney's fees, and the potential of having to pay even more than the amount agreed upon to settle all remaining disputes.

City staff is working with the owners of the remaining parcels to secure required rights-of-way and bring them to the City Council for approval at a future time.

Staff recommends City Council approve the purchase agreements. Copies of the purchase agreements are attached.

STRATEGIC PLAN

This agenda item is a routine operational item and is not related to the City Council's Strategic Plans.

FISCAL IMPACT

Right of way acquisition funds for this project have been budgeted from Fund 352.

RECOMENDATION

That City Council, by resolution, approve the real property purchase agreements between the City of Tracy and three property owners for the reconstruction and widening of MacArthur Drive between Schulte Road and Valpico Road, CIP 73126, Federal Project No. STPL-5192(033), and authorize the Mayor to execute the agreements.

Prepared by: Zabih Zaca, Senior Civil Engineer

Reviewed by: Robert Armijo, City Engineer
Andrew Malik, Development Services Director
Stephanie Garrabrant-Sierra, Assistant City Manager

Approved by: Troy Brown, City Manager

ATTACHMENTS:

Property Purchase Agreements

**CITY OF TRACY
AGREEMENT FOR PURCHASE OF FEE, PUBLIC UTILITY EASEMENT, AND
TEMPORARY CONSTRUCTION EASEMENT**

This Agreement is based on the following facts:

- A. Owner owns Property located in the City of Tracy;
- B. City wishes to construct a Project on the Owner's Property and will require a portion of fee, a public utility easement, and a temporary construction easement over the property.

Now, therefore, the Parties agree:

1. Definitions. In this Agreement:

City means the City of Tracy, a municipal corporation, and its officers, employees, agents and contractors.

Fee means fee simple title to the Property, as described in Attachment 1, Exhibits A-1 and A-2.

Escrow or Escrow Account means the escrow account established by the City at Old Republic Title Company, 150 West 10th Street, Tracy, CA 95376, Escrow No. 1213021186-CS.

Grantor, or Property Owner, means **MANUEL O. FERNANDES, A MARRIED MAN AS HIS SOLE AND SEPARATE PROPERTY**

Property means the parcel(s) owned by Grantor on which the fee, public utility easement, and temporary construction easement are located, identified in Exhibits A-1, B-1 and C-1 (Legal Description) and A-2, B-2, and C-2 (Plat Map) attached to Attachment 1.

PUE or the PUE Area means Public Utility Easement, described in Attachment 1, including its Exhibits B-1 and B-2.

TCE or the TCE Area means the Temporary Construction Easement, described in Attachment 1, including its Exhibits C-1 and C-2.

Project means the City's MacArthur Drive Widening Project.

2. Grant Deed, Public Utility Easement Deed, and Grant of TCE. In consideration of the terms in this Agreement, Grantor shall deposit in Escrow a *Grant Deed*, a *PUE Deed*, and *Grant of TCE* suitable for recordation and conveying from Grantor to City Fee (Grant Deed), a permanent public utility easement (PUE Deed) and temporary construction easement (Grant of TCE). The Fee must be free and clear of all liens, leases, encumbrances, recorded or unrecorded, assessments and taxes, except for any exceptions to title identified in the title report which are acceptable to City. (It is Grantor's responsibility to clear any title exceptions not acceptable to City.) The form of the Grant Deed, PUE Deed, and Grant of TCE shall be substantially as set forth in Attachment 1, with Exhibits A-1, B-1, and C-1 (Legal Description) and A-2, B-2, and C-2 (Plat Map) attached.

3. Purchase.

- A. Consideration. City shall pay the sum of TWO HUNDRED NINETY-FIVE THOUSAND FIVE HUNDRED FIFTY and no/100 Dollars (\$295,550.00) to the Escrow Account as consideration for the Property.

B. Deductions. City may deduct and pay from the consideration any amount necessary to satisfy any liens, bond demands and delinquent taxes due in any year except the year in which this escrow closes, together with penalties and interest, and/or delinquent and unpaid non delinquent assessments, which may have become a lien at the close of escrow.

C. Current taxes. Taxes for the tax year in which this escrow closes shall be cleared and paid in the manner required by Revenue and Taxation Code Section 5086 if unpaid at the close of escrow.

D. Escrow and title charges. City agrees to pay all escrow, recording and title insurance charges, if any, incurred in this transaction.

E. Clear title. Close of escrow for this transaction is contingent upon the title company receiving deeds of reconveyance from any deed of trust or mortgage holder trustees and beneficiaries.

F. Improvements. The consideration includes payment in full for the single-family residence at the southeast corner of the parcel, one unit in the triplex at the northeast corner of the parcel closest to the roadway, wood fencing, part of the gravel driveway, and three trees affixed to the Fee by Grantor, unless other disposition of these improvements has been made.

G. Cost for damages. The consideration includes payment in full for Grantor to perform the following work: Replace 150 lf of fencing along the new right of way line and within the TCE Area, and re-face the dividing wall between the one triplex unit removed and the adjacent unit and provide a roof end cap.

4. Temporary Construction Easement

A. Grant of TCE. GRANTOR shall deposit in the Escrow Account a *Grant of Temporary Construction Easement*, suitable for recordation and conveying from GRANTOR to CITY, in substantially the form set forth in Attachment 1, including its Exhibits "C-1" and "C-2".

B. Permit. The TCE permits CITY to enter upon GRANTOR'S Property on a temporary basis, not longer than a 12-month period. The TCE period begins with the CITY'S first entry on the TCE area. CITY will give the GRANTOR: (1) at least 30 days prior written notice before it is about to begin construction; and (2) at least 48 hours advanced written notice before the first entry on the TCE.

If access to the TCE is from private property, GRANTOR shall maintain the rights of ingress to and egress from the TCE at all times during the construction period.

C. Restoration. The CITY agrees to promptly restore any damage to the TCE area (including the parcels upon which the TCE is situated, and any improvements located there, caused by CITY'S entry or work performed in connection with the Project.

D. Grantor's Conveyance. If the GRANTOR sells, conveys or assigns any property interest, encumbered by this Agreement. GRANTOR shall notify the successor or assignor of the rights and obligations under this Agreement. CITY has no obligation to compensate a successor or assignee for the rights and interests granted to CITY under this Agreement.

5. Permission to Enter GRANTOR'S Land for Construction Purposes. Permission is hereby granted to CITY or its authorized agent to enter GRANTOR'S land, where necessary, to install a new driveway approach and relocate the mailboxes, all of which will be impacted by the CITY'S acquisition. Portions of the driveway and mailboxes will require repair. GRANTOR understands and agrees that after completion of the work described herein, said facilities will be considered GRANTOR'S sole property and GRANTOR will be responsible for its maintenance and repair.

All work done under this agreement shall conform to all applicable building, fire and sanitary laws, ordinances, and regulations relating to such work, and shall be done in a good workmanlike manner. All structures, improvements or other facilities, when removed, and relocated, or reconstructed by the CITY or its authorized agent, shall be left in as good condition as found.

6. CITY's Indemnification. CITY shall indemnify, defend, and hold harmless GRANTOR from and against all claims, causes of action, damages, liabilities, cost and expenses (including reasonable attorney fees and costs), arising from or related to CITY'S use of the TCE area and exercise of CITY'S rights under this Agreement, except as to action, damages, liabilities or costs due to GRANTOR's negligence or willful misconduct.

7. Right of Possession and Use. City's right of possession and use of the Property including the right to remove and dispose of improvements, and install and connect utilities, shall begin on June 1, 2016, or close of Escrow, whichever occurs first. The consideration shown in Section 3.A includes, but is not limited to, full payment for the possession and use from that date, including interest and damages if any.

8. Notice to successors. If Grantor sells, conveys or assigns any property interest encumbered by this Agreement before the City exercises its rights, Grantor shall notify the successor or assignor of the rights and obligations under this Agreement.

9. Escrow Instructions. Grantor authorizes City to prepare and file escrow instructions in accordance with this Agreement on behalf of both parties.

10. Hazardous Wastes. The acquisition price of the property being acquired in this transaction reflects the fair market value of the property without the presence of contamination. If the property being acquired is found to be contaminated by the presence of hazardous waste which requires mitigation under Federal or State law, the City may elect to recover its clean-up costs from those who caused or contributed to the contamination. Grantor shall further indemnify, defend, save and hold harmless the City from any and all claims, costs and liability, including reasonable attorney's fees, for any damage, injury or death to persons or property arising directly or indirectly from or connected with the existence of toxic or hazardous material on the property, save and except claims, costs or litigation arising through the sole willful misconduct of the City.

11. No Leases. Grantor warrants that there are no oral or written leases on all or any portion of the Property exceeding a period of one month. Grantor agrees to hold City harmless and reimburse City for any of its losses and expenses occasioned by reason of any lease of the Property held by a tenant for a period exceeding one month.

12. Release of All Claims. This is intended as a full and complete release of all or any claims that either party has against the other and is in full settlement of any and all such claims and intends to and does hereby release all of said persons, firms, associations and corporations of and

from any and all liability of any nature whatsoever for all claims or causes of action including those for all consequences, effects and results of any loss, injury or damage, whether the same are now known or unknown to the undersigned, expected or unexpected by the undersigned, or have already appeared or developed or may now be latent or may in the future appear or develop. The parties acknowledge that they each have been informed of and are familiar with the provisions of California Civil Code Section 1542 which provides:

“A general release does not extend to claims which the creditor does not know or suspect to exist in his favor at the time of executing the release, which if known by him must have materially affected his settlement with any debtor.”

Further, the parties mutually waive the provisions of California Civil Code Section 1542, and further waive any right they might have to voice said provisions now or in the future with respect to the releases set out in this Compromise and Release. The parties recognize and acknowledge that factors which have induced them to enter into this Compromise and Release may turn out to be incorrect or different to what they have previously anticipated, and the parties expressly assume the risks and further expressly assume the risk of this waiver of California Civil Code section 1542.

13. Remedies for Breach. In the event of a breach of this Agreement by GRANTOR, CITY is entitled to pursue any and all remedies available to it against GRANTOR, including, without limitation, claims for all damages attributable to GRANTOR's breach, and specific performance of this Agreement.

14. Miscellaneous.

A. Authority to sign; Approval of City. Grantor and the signatories represent and warrant that the signatories to this Agreement are authorized to enter into this Agreement to convey real property and that no other authorizations are required to implement this Agreement on behalf of Grantor.

Grantor understands that this Agreement is subject to the approval of City, and this Agreement shall have no effect unless and until the City Council approves it.

B. Counterparts Signature. This Agreement may be executed in counterparts, each of which shall be an original, but all counterparts shall constitute one agreement.

C. Specific Performance. In the event of Grantor's breach of this Agreement, City shall be entitled to pursue any and all remedies available to it, including, without limitation, claims for damages attributable to Grantor's breach, and specific performance of this Agreement.

D. Entire Agreement. The parties have here set forth the whole of their agreement. The performance of this Agreement constitutes the entire consideration for the Property and shall relieve City of all further obligations or claims on this account or on account of the location, grade, construction or operation of the proposed Project.

E. Binding on Successors and Assigns. This Agreement shall be binding on and inure to the benefit of the respective heirs, successors and assigns of the parties.

GRANTOR: MANUEL O. FERNANDES
PROJECT: MACARTHUR DRIVE WIDENING

APN: 246-140-05

The parties have executed this Agreement the last date written below.

CITY OF TRACY:

By: _____

Title: _____

Date: _____

GRANTOR/PROPERTY OWNER(S):

By: Manuel O. Fernandes
Manuel O. Fernandes

Date: 6-10-2016

Approved as to Form:

By: _____

Title: _____

Attachments:

- 1 Form of Grant Deed, Public Utility Easement Deed, and Grant of Temporary Construction Easement, including Exhibits A-1, B-1, and C-1 (Legal Description) and A-2, B-2, and C-2 (Plat Map).

**CITY OF TRACY
AGREEMENT FOR PURCHASE OF FEE AND TEMPORARY CONSTRUCTION
EASEMENT**

This Agreement is based on the following facts:

- A. Owner owns Property located in the City of Tracy;
- B. City wishes to construct a Project on the Owner's Property and will require a portion of fee and a temporary construction easement over the property.

Now, therefore, the Parties agree:

1. Definitions. In this Agreement:

City means the City of Tracy, a municipal corporation, and its officers, employees, agents and contractors.

Fee means fee simple title to the Property, as described in Attachment 1, Exhibits A-1 and B-1.

Escrow or Escrow Account means the escrow account established by the City at Old Republic Title Company, 150 West 10th Street, Tracy, CA 95376, Escrow No. 1213021210-CS.

Grantor, or Property Owner, means **TANYA J. RESHEL**

Property means the parcel(s) owned by Grantor on which the fee and temporary construction easement are located, identified in Exhibits A-1 and B-1 (Legal Description) and A-2 and B-2 (Plat Map) attached to Attachment 1.

TCE or the TCE Area means the Temporary Construction Easement, described in Attachment 1, including its Exhibits B-1 and B-2.

Project means the City's MacArthur Drive Widening Project.

2. Grant Deed and Grant of TCE. In consideration of the terms in this Agreement, Grantor shall deposit in Escrow a *Grant Deed and Grant of TCE* suitable for recordation and conveying from Grantor to City Fee (Grant Deed) and temporary construction easement (Grant of TCE). The Fee must be free and clear of all liens, leases, encumbrances, recorded or unrecorded, assessments and taxes, except for any exceptions to title identified in the title report which are acceptable to City. (It is Grantor's responsibility to clear any title exceptions not acceptable to City.) The form of the Grant Deed and Grant of TCE shall be substantially as set forth in Attachment 1, with Exhibits A-1 and B-1 (Legal Description) and A-2 and B-2 (Plat Map) attached.

3. Purchase.

A. Consideration. City shall pay the sum of NINETY TWO THOUSAND FIVE HUNDRED and no/100 Dollars (\$92,500.00) to the Escrow Account as consideration for the Property.

B. Deductions. City may deduct and pay from the consideration any amount necessary to satisfy any liens, bond demands and delinquent taxes due in any year except the year in which this escrow closes, together with penalties and interest, and/or delinquent and unpaid non delinquent assessments, which may have become a lien at the close of escrow.

C. Current taxes. Taxes for the tax year in which this escrow closes shall be cleared and paid in the manner required by Revenue and Taxation Code Section 5086 if unpaid at the close of escrow.

D. Escrow and title charges. City agrees to pay all escrow, recording and title insurance charges, if any, incurred in this transaction.

E. Clear title. Close of escrow for this transaction is contingent upon the title company receiving deeds of reconveyance from any deed of trust or mortgage holder trustees and beneficiaries.

F. Improvements. The consideration includes payment in full for fencing, gates, portion of a concrete driveway, gravel, rock, a mailbox, and irrigated landscaping, unless other disposition of these improvements has been made.

G. Cost for damages. It is understood and agreed by and between the parties that included in the amount payable under Clause 3.A above is payment in full to compensate Grantor for the expenses of the following work: new solid board fencing across entire front of site, two remote controlled electric vehicle gates, mailbox, and reconnecting the irrigation system.

4. Temporary Construction Easement

A. Grant of TCE. GRANTOR shall deposit in the Escrow Account a *Grant of Temporary Construction Easement*, suitable for recordation and conveying from GRANTOR to CITY, in substantially the form set forth in Attachment 1, including its Exhibits "B-1" and "B-2".

B. Permit. The TCE permits CITY to enter upon GRANTOR'S Property on a temporary basis, not longer than a 12-month period. The TCE period begins with the CITY's first entry on the TCE area. CITY will give the GRANTOR: (1) at least 30 days prior written notice before it is about to begin construction; and (2) at least 48 hours advanced written notice before the first entry on the TCE.

If access to the TCE is from private property, GRANTOR shall maintain the rights of ingress to and egress from the TCE at all times during the construction period.

C. Restoration. The CITY agrees to promptly restore any damage to the TCE area (including the parcels upon which the TCE is situated, and any improvements located there, caused by CITY'S entry or work performed in connection with the Project.

D. Grantor's Conveyance. If the GRANTOR sells, conveys or assigns any property interest, encumbered by this Agreement. GRANTOR shall notify the successor or assignor of the rights and obligations under this Agreement. CITY has no obligation to compensate a successor or assignee for the rights and interests granted to CITY under this Agreement.

5. Permission to Enter GRANTOR'S Land for Construction Purposes. Permission is hereby granted to CITY or its authorized agent to enter GRANTOR'S land, where necessary, to construct new driveway approaches. Portions of the driveways will require repair. GRANTOR understands and agrees that after completion of the work described herein, said facilities will be considered GRANTOR'S sole property and GRANTOR will be responsible for its maintenance and repair.

All work done under this agreement shall conform to all applicable building, fire and sanitary laws, ordinances, and regulations relating to such work, and shall be done in a good workmanlike manner. All structures, improvements or other facilities, when removed, and relocated, or reconstructed by the CITY or its authorized agent, shall be left in as good condition as found.

6. CITY's Indemnification. CITY shall indemnify, defend, and hold harmless GRANTOR from and against all claims, causes of action, damages, liabilities, cost and expenses (including reasonable attorney fees and costs), arising from or related to CITY'S use of the TCE area and exercise of CITY'S rights under this Agreement, except as to action, damages, liabilities or costs due to GRANTOR's negligence or willful misconduct.

7. Right of Possession and Use. City's right of possession and use of the Property, including the right to remove and dispose of improvements, and install and connect utilities, shall begin on June 1, 2016, or close of Escrow, whichever occurs first. The consideration shown in Section 3.A includes, but is not limited to, full payment for the possession and use from that date, including interest and damages if any.

8. Notice to successors. If Grantor sells, conveys or assigns any property interest encumbered by this Agreement before the City exercises its rights, Grantor shall notify the successor or assignor of the rights and obligations under this Agreement.

9. Escrow Instructions. Grantor authorizes City to prepare and file escrow instructions in accordance with this Agreement on behalf of both parties.

10. Hazardous Wastes. The acquisition price of the property being acquired in this transaction reflects the fair market value of the property without the presence of contamination. If the property being acquired is found to be contaminated by the presence of hazardous waste which requires mitigation under Federal or State law, the City may elect to recover its clean-up costs from those who caused or contributed to the contamination. Grantor shall further indemnify, defend, save and hold harmless the City from any and all claims, costs and liability, including reasonable attorney's fees, for any damage, injury or death to persons or property arising directly or indirectly from or connected with the existence of toxic or hazardous material on the property, save and except claims, costs or litigation arising through the sole willful misconduct of the City.

11. No Leases. Grantor warrants that there are no oral or written leases on all or any portion of the Property exceeding a period of one month. Grantor agrees to hold City harmless and reimburse City for any of its losses and expenses occasioned by reason of any lease of the Property held by a tenant for a period exceeding one month.

12. Release of All Claims. This is intended as a full and complete release of all or any claims that either party has against the other and is in full settlement of any and all such claims and intends to and does hereby release all of said persons, firms, associations and corporations of and from any and all liability of any nature whatsoever for all claims or causes of action including those for all consequences, effects and results of any loss, injury or damage, whether the same are now known or unknown to the undersigned, expected or unexpected by the undersigned, or have already appeared or developed or may now be latent or may in the future appear or develop. The parties acknowledge that they each have been informed of and are familiar with the provisions of California Civil Code Section 1542 which provides:

“A general release does not extend to claims which the creditor does not know or suspect to exist in his favor at the time of executing the release, which if known by him must have materially affected his settlement with any debtor.”

Further, the parties mutually waive the provisions of California Civil Code Section 1542, and further waive any right they might have to voice said provisions now or in the future with respect to the releases set out in this Compromise and Release. The parties recognize and acknowledge that factors which have induced them to enter into this Compromise and Release may turn out to be incorrect or different to what they have previously anticipated, and the parties expressly assume the risks and further expressly assume the risk of this waiver of California Civil Code section 1542.

13. Remedies for Breach. In the event of a breach of this Agreement by GRANTOR, CITY is entitled to pursue any and all remedies available to it against GRANTOR, including, without limitation, claims for all damages attributable to GRANTOR's breach, and specific performance of this Agreement.

14. Miscellaneous.

A. Authority to sign; Approval of City. Grantor and the signatories represent and warrant that the signatories to this Agreement are authorized to enter into this Agreement to convey real property and that no other authorizations are required to implement this Agreement on behalf of Grantor.

Grantor understands that this Agreement is subject to the approval of City, and this Agreement shall have no effect unless and until the City Council approves it.

B. Counterparts Signature. This Agreement may be executed in counterparts, each of which shall be an original, but all counterparts shall constitute one agreement.

C. Specific Performance. In the event of Grantor's breach of this Agreement, City shall be entitled to pursue any and all remedies available to it, including, without limitation, claims for damages attributable to Grantor's breach, and specific performance of this Agreement.

D. Entire Agreement. The parties have here set forth the whole of their agreement. The performance of this Agreement constitutes the entire consideration for the Property and shall relieve City of all further obligations or claims on this account or on account of the location, grade, construction or operation of the proposed Project.

E. Binding on Successors and Assigns. This Agreement shall be binding on and inure to the benefit of the respective heirs, successors and assigns of the parties.

[Signatures on the following page]

GRANTOR: RESHEL
PROJECT: MACARTHUR DRIVE WIDENING

APN: 252-020-14

The parties have executed this Agreement the last date written below.

CITY OF TRACY:

By: _____

Title: _____

Date: _____

GRANTOR/PROPERTY OWNER(S):

By: Tanya J. Reshel
Tanya J. Reshel

Date: 4/9/16

Approved as to Form:

By: _____

Title: _____

Attachments:

- 1 Form of Grant Deed and Grant of Temporary Construction Easement, including Exhibits A-1 and B-1 (Legal Description) and A-2 and B-2 (Plat Map)

ATTACHMENT 1

November 11, 2014
Job No. NC14034

EXHIBIT A-1

MACARTHUR DRIVE RIGHT OF WAY TAKE

A Right of Way of various width, situate in the Northwest quarter of Section 34, Township 2 South, Range 5 East, Mount Diablo Meridian, County of San Joaquin County, State of California, more particularly described as follows:

COMMENCING at the Northwest corner of the Northwest Quarter of said Section 34, as shown on that certain Record of Survey Map filed for record at Book 23 at Page 126, San Joaquin County Records; thence South 00°38'15" East along the Westerly line of the Northwest quarter of said Section 34 a distance of 1320.93 feet to a point; thence North 89°30' East a distance of 30.00 feet to a point on the Southerly line of Parcel A of Book 23 of Surveys at Page 126 and the existing Right of Way line as shown on said Survey Map filed for record at Book 23 at Page 126; said point also being the **TRUE POINT OF BEGINNING**;

Thence along the existing Easterly Right of Way line of MacArthur Drive, North 00°38'15" West a distance of 249.99 feet to a point on the Northerly line of Said Parcel A;

Thence along said Northerly line of Parcel A, North 89°31' East a distance of 40.00 feet;

Thence leaving said Northerly line , South 42°15'24" West a distance of 21.30 feet to a point;


Thence parallel to the existing Easterly Right of Way line of MacArthur Drive, South 00°38'15" East a distance of 217.36 feet to a point;

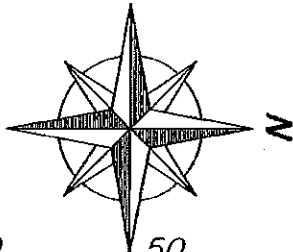
Thence South 27°12'09" East a distance of 19.01 feet to a point on said Southerly line of said Parcel A;

Thence along said Southerly line, South 89°30' West a distance of 34.00 feet to the **TRUE POINT OF BEGINNING**.

A portion of APN 252-020-14

Containing 6560 Square Feet, more or less.





LEGEND

- FOUND MONUMENT
- ▨ AREA TO BE ACQUIRED
- S.J.O.R. SAN JOAQUIN COUNTY OFFICE OF RECORDS



MACARTHUR DRIVE

N.W. CORNER OF SECTION 34

N00°38'15"W 1320.93' (BASIS OF BEARING PER BK. 23-S-126)

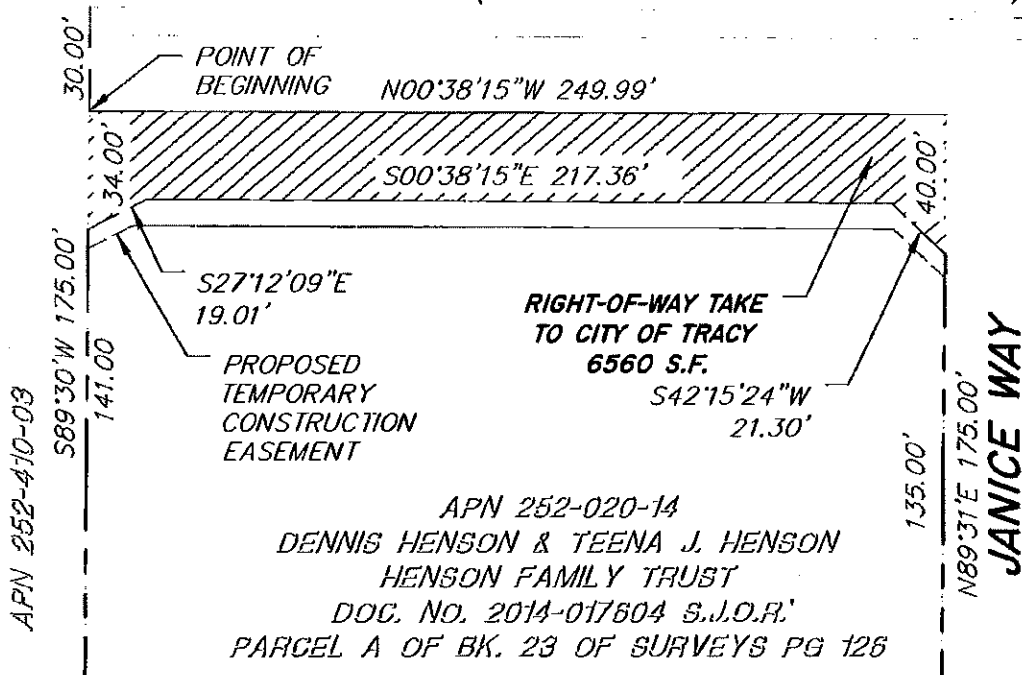


Exhibit A-2 FOR RIGHT-OF-WAY TAKE

Drawn By: DAM
 Date: 11/13/14
 Scale: 1"=50'
 Job No.: NC14048
 Phone: 866.526.4214

PLAT TO ACCOMPANY LEGAL DESCRIPTION
 OF A PORTION OF THE N.W. 1/4 OF OF SECTION 34, TOWNSHIP 2 SOUTH, RANGE 5 EAST, M.D.B.&M.
 CITY OF TRACY CALIFORNIA



SHEET 1 OF 1

P:\CAD\MC14048\MAP\EXHIBIT\Exhibit B for ROW AND EASEMENT TAKES\MC14048-APN 252-020-14 ROW AND EASEMENT TAKE.dwg
 Plot No. version 36, 2014 01 09 PM

EXHIBIT B-1

MACARTHUR DRIVE TEMPORARY CONSTRUCTION EASEMENT

A Temporary Construction Easement of various width, situate in the Northwest quarter of Section 34, Township 2 South, Range 5 East, Mount Diablo Meridian, County of San Joaquin County, State of California, more particularly described as follows:

COMMENCING at the Northwest corner of the Northwest Quarter of said Section 34, as shown on that certain Record of Survey Map filed for record at Book 23 at Page 126, San Joaquin County Records; thence South 00°38'15" East along the Westerly line of the Northwest quarter of said Section 34 a distance of 1320.93 feet to a point; thence North 89°30' East a distance of 64.00 feet to a point on the Southerly line of Parcel A of Book 23 of Surveys at Page 126, said point also being the **TRUE POINT OF BEGINNING**;

Thence North 27°12'09" West a distance of 19.01 feet to a point;

Thence North 00°38'15" West a distance of 217.36 feet;

Thence North 42°15'24" East a distance of 21.30 feet to a point on the Northerly line of said Parcel A;

Thence along said Northerly line of Parcel A, North 89°31' East a distance of 6.81 feet;

Thence leaving said Northerly line, South 42°15'24" West a distance of 20.29 feet to a point;

Thence South 00°38'15" East a distance of 221.90 feet to a point;

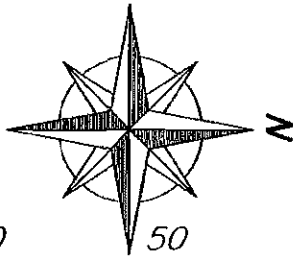
Thence South 27°12'09" East a distance of 14.75 feet to a point on the Southerly line of said Parcel A;

Thence along said Southerly line, South 89°30' West a distance of 5.60 feet to the **TRUE POINT OF BEGINNING**.

A portion of APN 252-020-14


Containing 1835 Square Feet, more or less.





LEGEND

- FOUND MONUMENT
- ▨ EASEMENT AREA TO BE ACQUIRED
- ▧ RIGHT-OF-WAY TO BE ACQUIRED BY SEPARATE DEED
- S.J.O.R. SAN JOAQUIN COUNTY OFFICE OF RECORDS



MACARTHUR DRIVE

N00°38'15"W 1320.93' (BASIS OF BEARING PER BK. 23-S-126)

N.W.
CORNER OF
SECTION 34

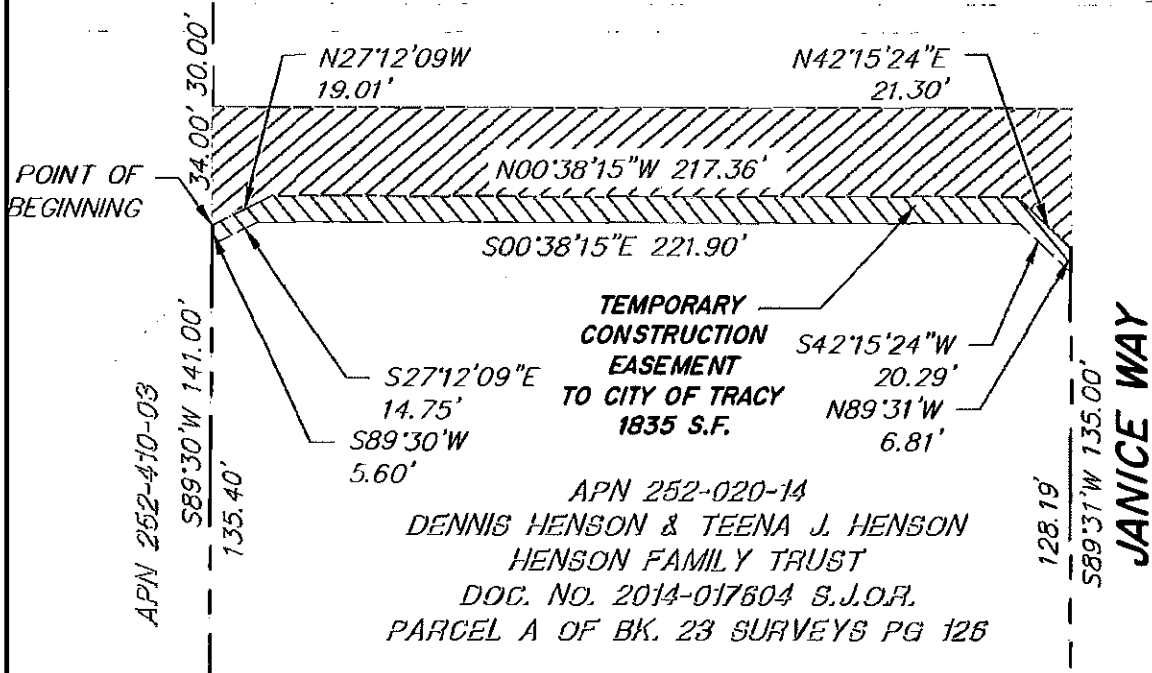


Exhibit B-2 FOR TEMPORARY CONSTRUCTION EASEMENT

Drawn By:	DAM
Date:	11/13/14
Scale:	1"=50'
Job No.:	NC14048
Phone:	866.526.4214

**PLAT TO ACCOMPANY
LEGAL DESCRIPTION**

OF A PORTION OF THE N.W. 1/4 OF SECTION 34,
TOWNSHIP 2 SOUTH, RANGE 5 EAST, M.D.B.&M.

CITY OF TRACY CALIFORNIA



SHEET
1
OF **1**

Plot November 29, 2014 at 4:09 PM. P:\CAD\140408\14041\EMGMTS\CANBIL B FOR ROW AND EASEMENT TAKES\140408-APN 252-020-14 ROW AND EASEMENT (MVE).DWG

**CITY OF TRACY
AGREEMENT FOR PURCHASE OF FEE AND TEMPORARY CONSTRUCTION
EASEMENT**

This Agreement is based on the following facts:

- A. Owner owns Property located in the City of Tracy;
- B. City wishes to construct a Project on the Owner's Property and will require a portion of fee and a temporary construction easement over the property.

Now, therefore, the Parties agree:

1. Definitions. In this Agreement:

City means the City of Tracy, a municipal corporation, and its officers, employees, agents and contractors.

Fee means fee simple title to the Property, as described in Attachment 1, Exhibits A-1 and A-2.

Escrow or Escrow Account means the escrow account established by the City at Old Republic Title Company, 150 West 10th Street, Tracy, CA 95376, Escrow No. 1213021259-CS.

Grantor, or Property Owner, means **CHARLENE MAE TORRES, TRUSTEE OF THE SURVIVOR'S TRUST CREATED UNDER THE JOE TORRES AND CHARLENE MAE TORRES FAMILY TRUST DATED SEPTEMBER 12, 2005**

Property means the parcel(s) owned by Grantor on which the fee and temporary construction easement are located, identified in Exhibits A-1 and B-1 (Legal Description) and A-2 and B-2 (Plat Map) attached to Attachment 1.

TCE or the TCE Area means the Temporary Construction Easement, described in Attachment 1, including its Exhibits B-1 and B-2.

Project means the City's MacArthur Drive Widening Project.

2. Grant Deed and Grant of TCE. In consideration of the terms in this Agreement, Grantor shall deposit in Escrow a *Grant Deed and Grant of TCE* suitable for recordation and conveying from Grantor to City Fee (Grant Deed) and temporary construction easement (Grant of TCE). The Fee must be free and clear of all liens, leases, encumbrances, recorded or unrecorded, assessments and taxes, except for any exceptions to title identified in the title report which are acceptable to City. (It is Grantor's responsibility to clear any title exceptions not acceptable to City.) The form of the Grant Deed and Grant of TCE shall be substantially as set forth in Attachment 1, with Exhibits A-1 and B-1(Legal Description) and A-2 and B-2 (Plat Map) attached.

3. Purchase.

A. Consideration. City shall pay the sum of ONE HUNDRED FORTY-SIX THOUSAND and no/100 Dollars (\$146,000.00) to the Escrow Account which is comprised of: (i) \$27,320.00 for the fee simple land; (ii) \$2,000 for the TCE; (iii) \$6,000 for miscellaneous site improvements; (iv) \$82,140 for the cost to cure damages, and (v) \$28,540 for temporary damages.

B. Deductions. City may deduct and pay from the consideration any amount necessary to satisfy any liens, bond demands and delinquent taxes due in any year except the year in which this escrow closes, together with penalties and interest, and/or delinquent and unpaid non delinquent assessments, which may have become a lien at the close of escrow.

C. Current taxes. Taxes for the tax year in which this escrow closes shall be cleared and paid in the manner required by Revenue and Taxation Code Section 5086 if unpaid at the close of escrow.

D. Escrow and title charges. City agrees to pay all escrow, recording and title insurance charges, if any, incurred in this transaction.

E. Clear title. Close of escrow for this transaction is contingent upon the title company receiving deeds of reconveyance from any deed of trust or mortgage holder trustees and beneficiaries.

F. Improvements. The consideration includes payment in full for 1,750 square feet irrigated lawn area, 175 linear feet concrete border, and one mailbox affixed to the Fee by Owner, unless other disposition of these improvements has been made.

G. Cost for damages. The consideration includes payment in full for Grantor to perform the following work: Replace a 628 square feet detached garage (Average/Class D), 755 square feet driveway/walkway, one 20-foot wide sliding gate, seven windows, and one mailbox.

4. Temporary Construction Easement

A. Grant of TCE. GRANTOR shall deposit in the Escrow Account a *Grant of Temporary Construction Easement*, suitable for recordation and conveying from GRANTOR to CITY, in substantially the form set forth in Attachment 1, including its Exhibits "B-1" and "B-2".

B. Permit. The TCE permits CITY to enter upon GRANTOR'S Property on a temporary basis, not longer than a 12-month period. The TCE period begins with the CITY's first entry on the TCE area. CITY will give the GRANTOR: (1) at least 30 days prior written notice before it is about to begin construction; and (2) at least 48 hours advanced written notice before the first entry on the TCE. CITY agrees to work-around and protect-in-place the existing water well.

If access to the TCE is from private property, GRANTOR shall maintain the rights of ingress to and egress from the TCE at all times during the construction period.

C. Restoration. The CITY agrees to promptly restore any damage to the TCE area (including the parcels upon which the TCE is situated, and any improvements located there, caused by CITY'S entry or work performed in connection with the Project.

D. Grantor's Conveyance. If the GRANTOR sells, conveys or assigns any property interest, encumbered by this Agreement. GRANTOR shall notify the successor or assignor of the rights and obligations under this Agreement. CITY has no obligation to compensate a successor or assignee for the rights and interests granted to CITY under this Agreement.

5. CITY'S Indemnification. CITY shall indemnify, defend, and hold harmless GRANTOR from and against all claims, causes of action, damages, liabilities, cost and expenses (including reasonable attorney fees and costs), arising from or related to CITY'S use of the TCE area and exercise of CITY'S rights under this Agreement, except as to action, damages, liabilities or costs due to GRANTOR's negligence or willful misconduct.

6. Right of Possession and Use. City's right of possession and use of the Property, including the right to remove and dispose of improvements, and install and connect utilities, shall begin on June 1, 2016, or close of Escrow, whichever occurs first. The consideration shown in Section 3.A includes, but is not limited to, full payment for the possession and use from that date, including interest and damages if any.

7. Notice to successors. If Grantor sells, conveys or assigns any property interest encumbered by this Agreement before the City exercises its rights, Grantor shall notify the successor or assignor of the rights and obligations under this Agreement.

8. Escrow Instructions. Grantor authorizes City to prepare and file escrow instructions in accordance with this Agreement on behalf of both parties.

9. Hazardous Wastes. The acquisition price of the property being acquired in this transaction reflects the fair market value of the property without the presence of contamination. If the property being acquired is found to be contaminated by the presence of hazardous waste which requires mitigation under Federal or State law, the City may elect to recover its clean-up costs from those who caused or contributed to the contamination. Grantor shall further indemnify, defend, save and hold harmless the City from any and all claims, costs and liability, including reasonable attorney's fees, for any damage, injury or death to persons or property arising directly or indirectly from or connected with the existence of toxic or hazardous material on the property, save and except claims, costs or litigation arising through the sole willful misconduct of the City.

10. No Leases. Grantor warrants that there are no oral or written leases on all or any portion of the Property exceeding a period of one month. Grantor agrees to hold City harmless and reimburse City for any of its losses and expenses occasioned by reason of any lease of the Property held by a tenant for a period exceeding one month.

11. Release of All Claims. This is intended as a full and complete release of all or any claims that either party has against the other and is in full settlement of any and all such claims and intends to and does hereby release all of said persons, firms, associations and corporations of and from any and all liability of any nature whatsoever for all claims or causes of action including those for all consequences, effects and results of any loss, injury or damage, whether the same are now known or unknown to the undersigned, expected or unexpected by the undersigned, or have already appeared or developed or may now be latent or may in the future appear or develop. The parties acknowledge that they each have been informed of and are familiar with the provisions of California Civil Code Section 1542 which provides:

"A general release does not extend to claims which the creditor does not know or suspect to exist in his favor at the time of executing the release, which if known by him must have materially affected his settlement with any debtor."

Further, the parties mutually waive the provisions of California Civil Code Section 1542, and further waive any right they might have to voice said provisions now or in the future with respect to the releases set out in this Compromise and Release. The parties recognize and acknowledge that factors which have induced them to enter into this Compromise and Release may turn out to be

incorrect or different to what they have previously anticipated, and the parties expressly assume the risks and further expressly assume the risk of this waiver of California Civil Code section 1542.

12. Remedies for Breach. In the event of a breach of this Agreement by GRANTOR, CITY is entitled to pursue any and all remedies available to it against GRANTOR, including, without limitation, claims for all damages attributable to GRANTOR's breach, and specific performance of this Agreement.

13. Miscellaneous.

A. Authority to sign; Approval of City. Grantor and the signatories represent and warrant that the signatories to this Agreement are authorized to enter into this Agreement to convey real property and that no other authorizations are required to implement this Agreement on behalf of Grantor.

Grantor understands that this Agreement is subject to the approval of City, and this Agreement shall have no effect unless and until the City Council approves it.

B. Counterparts Signature. This Agreement may be executed in counterparts, each of which shall be an original, but all counterparts shall constitute one agreement.

C. Specific Performance. In the event of Grantor's breach of this Agreement, City shall be entitled to pursue any and all remedies available to it, including, without limitation, claims for damages attributable to Grantor's breach, and specific performance of this Agreement.

D. Entire Agreement. The parties have here set forth the whole of their agreement. The performance of this Agreement constitutes the entire consideration for the Property and shall relieve City of all further obligations or claims on this account or on account of the location, grade, construction or operation of the proposed Project.

E. Binding on Successors and Assigns. This Agreement shall be binding on and inure to the benefit of the respective heirs, successors and assigns of the parties.

[Signatures on the following page]

GRANTOR: CHARLENE MAE TORRES, TRUSTEE
PROJECT: MACARTHUR DRIVE WIDENING

APN: 252-020-09

The parties have executed this Agreement the last date written below.

CITY OF TRACY:

By: _____

Title: _____

Date: _____

GRANTOR/PROPERTY OWNER(S):

By: Charlene Mae Torres
Charlene Mae Torres, Trustee

Date: 6-10-16

Approved as to Form:

By: _____

Title: _____

Attachments:

- 1 Form of Grant Deed and Grant of Temporary Construction Easement, including Exhibits A-1 and B-1 (Legal Description) and A-2 and B-2 (Plat Map)

RESOLUTION 2016- _____

APPROVING REAL PROPERTY PURCHASE AGREEMENTS BETWEEN THE CITY OF TRACY AND THREE PROPERTY OWNERS FOR THE RECONSTRUCTION AND WIDENING OF MACARTHUR DRIVE BETWEEN SCHULTE ROAD AND VALPICO ROAD - CIP 73126, AND FEDERAL PROJECT NO. STPL-5192(033)

WHEREAS, The reconstruction and widening of MacArthur Drive between Schulte Road and Valpico Road is an approved Capital Improvement Project, and

WHEREAS, The reconstruction and widening of MacArthur Drive requires securing right of ways from adjacent properties, and

WHEREAS, The City Consultant, Associated Right of Way Services Inc., of Pleasant Hill, California, in coordination with City staff, is negotiating with the property owners to secure right of ways from sixteen properties, and

WHEREAS, The City has negotiated purchase agreements with the following three property owners:

- | | |
|--|--------------|
| 1. Tanya J. Reshel | \$ 92,500.00 |
| 2. Charlene Mae Torres, Trustee of Family Survivor's | \$146,000.00 |
| 3. Manuel O. Fernandes | \$295,550.00 |

WHEREAS, The cost of securing rights of way will be charged to the said Capital Improvement Project;

NOW, THEREFORE BE IT RESOLVED, That City Council approves the purchase agreements in the amounts listed above between the City of Tracy and the property owners listed above for the Reconstruction and Widening of MacArthur Drive between Schulte Road and Valpico Road - CIP 73126, and Federal Project No. STPL-5192(033).

* * * * *

The foregoing Resolution 2016-_____ was adopted by the Tracy City Council on the 21st day of June 2016, by the following vote:

AYES:	COUNCIL MEMBERS:
NOES:	COUNCIL MEMBERS:
ABSENT:	COUNCIL MEMBERS:
ABSTAIN:	COUNCIL MEMBERS:

MAYOR

ATTEST:

CITY CLERK

AGENDA ITEM 1.D.

REQUEST

AUTHORIZE THE SUBMISSION OF A UNITED STATES DEPARTMENT OF JUSTICE (DOJ) COMMUNITY ORIENTED POLICING SERVICES (COPS) GRANT APPLICATION FOR A PROJECTED AMOUNT OF \$1,159,900.32 FOR THE HIRING OF THREE POLICE OFFICERS FOR A THREE-YEAR TERM, WITH THE COPS GRANT FUNDING OF \$125,000 PER OFFICER (A TOTAL COPS GRANT FUNDING OF \$375,000 OVER THE THREE-YEAR GRANT TERM), WITH THE PROJECTED CITY MATCH FUNDS OF \$784,900.32 (OVER THE THREE-YEAR GRANT TERM), APPROVE AN ADDITIONAL \$90,000 FOR PROJECTED OVERTIME AND OTHER COSTS NOT COVERED BY THE GRANT FUNDS; AND APPROVING THE ACCEPTANCE OF THE \$375,000 GRANT IF AWARDED

EXECUTIVE SUMMARY

The City of Tracy has the opportunity to apply for grant funding through the United States DOJ's COPS Office for the 2016 COPS-Hiring Program (CHP). The grant opportunity is competitive and there is no guarantee the City will be awarded the grant. Grant funding will require a City match commitment. Staff is seeking Council's support for the grant application submittal and Council authorization to accept the award if awarded. If awarded, the grant would commence in October 2016.

DISCUSSION

In 2008, authorized sworn staff for the Tracy Police Department was reduced from ninety-six authorized sworn staff to the current eighty-six. This grant, if awarded, would provide additional staffing necessary for increasing the number of patrol officers to existing and new developments and to address the quality of life issues within our community in our Neighborhood Resources Officers (NRO) Unit.

The City of Tracy is growing to the West and South with the addition of new homes and other commercial development which will impact services to the community. Hiring new officers would allow the department to increase the number of officers on patrol to respond to calls for service in the new beat areas and will enhance the City's abilities to address quality of life issues through community policing efforts.

The specifications of the COPS grant are as follows:

- The grant term is thirty-six months.
- The grant is calculated individually, from the time of hire of each officer.
- The grant must pay for newly hired officers, hired after the grant award is accepted.
- The grant will not allow for supplanting of current positions.
- Authorized sworn staff must officially be increased to eighty-nine positions.

The grant allows applicant cities to request a number of officers that equals no more than 5% of their current authorized sworn force. For Tracy, this would allow three grant positions for the City of Tracy's eighty-six authorized sworn positions.

- The grant, if awarded, would pay a maximum federal share of \$125,000 per officer position, for the entire thirty-six month term. Therefore, \$125,000 per officer, multiplied by three officers is \$375,000 for the total grant funding for the entire term of the grant.
- The City is required to maintain the three positions for at least twelve months at the end of the grant term.

The City's commitment-Fiscal Impact:

- \$1,159,900.32 Total; \$375,000 Grant Revenue; \$784,900.32 General Fund (101); Not budgeted

Current Staffing for the Police Department is:

- Eighty-six authorized positions.
- Currently, three vacancies exist. Additional vacancies will occur due to several pending retirement announcements.

Funding for the additional staff can be offset in year two and year three with the revenues received from new development.

The hiring of the additional officers will provide the opportunity to increase the number of officers on patrol and to enhance the Neighborhood Resource Officer Unit to address the quality of life issues within the community.

STRATEGIC PLAN

This agenda item does not relate to the Council's four strategic plans.

FISCAL IMPACT

The grant award requires a City match requirement. The City would be required to commit approximately \$784,900.32 over the three-year grant term (approximately \$117,735 for year one, \$156,980 for year two, and \$510,185 for year three). Funding sources for those matching funds can be General Fund and or yet to be determined revenue from other sources. The terms of the grant also require the City to fund the three positions for twelve months beyond the end of the grant term, projected to be FY 2020-21.

	Salary and Benefits		
	Local Match	Federal	Total
Year 1	\$117,735.05	\$251,744.50	\$369,479.55
Year 2	\$156,980.06	\$123,255.50	\$280,235.56
Year 3	\$510,185.21	\$0	\$510,185.21
Total	\$784,900.32	\$375,000	\$1,159,900.32

Additional expenses not covered by the grant may include specialty pays, overtime, equipment, and uniform allowance. The exact costs will not be known until after the new officers are hired. For estimation purposes, expenses in these areas are projected to be \$30,000 per year, or \$90,000 during the three year grant term.

RECOMMENDATION

Authorize the submission of a United States Department of Justice Community Oriented Policing services (COPS) grant application for a projected amount of \$1,159,900.32 for the hiring of three police officers, for a three-year term, with the COPS grant funding of \$125,000 per officer (a total COPS grant funding of \$375,000 over the three-year grant term), with the projected City match funds of \$784,900.32 (over the three-year grant term); and approving an additional \$90,000 for projected overtime and other costs not covered by the grant funds and approving the acceptance of the \$375,000 grant if awarded.

Prepared by: Lani Smith, Support Operations Division Manager

Reviewed by: Larry Esquivel, Chief of Police
Stephanie Garrabrant-Sierra, Assistant City Manager

Approved by: Troy Brown, City Manager

RESOLUTION _____

AUTHORIZING THE SUBMISSION OF A UNITED STATES DEPARTMENT OF JUSTICE COMMUNITY ORIENTED POLICING SERVICES (COPS) GRANT APPLICATION FOR A PROJECTED AMOUNT OF \$1,159,900.32 FOR THE HIRING OF THREE POLICE OFFICERS FOR A THREE-YEAR TERM, WITH THE COPS GRANT FUNDING OF \$125,000 PER OFFICER (A TOTAL COPS GRANT FUNDING OF \$375,000 OVER THE THREE-YEAR GRANT TERM), WITH THE PROJECTED CITY MATCH FUNDS OF \$784,900.32 (OVER THE THREE-YEAR GRANT TERM), APPROVING AN ADDITIONAL \$90,000 FOR PROJECTED OVERTIME AND OTHER COSTS NOT COVERED BY THE GRANT FUNDS; AND APPROVING THE ACCEPTANCE OF THE \$375,000 GRANT, IF AWARDED

WHEREAS, Since 2008, the Tracy Police Department has reduced authorized sworn staff from ninety-six to the current eighty-six, and

WHEREAS, Staff has learned of a grant funding opportunity through the United States DOJ's COPS Office in mid-May with the closing date for the grant application submission of June 30, 2016, and

WHEREAS, Staff seized the opportunity to submit an application for the funding opportunity before the grant deadline, and

WHEREAS, The specifics of the grant award include that the City match the Federal funding with \$784,900.32, spread over the three years of the grant term, and

WHEREAS, The City's match of funds would be split over each twelve-month period; or approximately \$117,735 for year one, \$156,980 for year two, and \$510,185 for year three, and

WHEREAS, The City's projected match funds of \$784,900.32 incorporates all salary and benefits for the three officers to include step increases, and

WHEREAS, The grant application request will provide additional staffing necessary for increasing the number of patrol officers to patrol the existing and new developments and to address the quality of life issues within our community in our Neighborhood Resources Officers Unit;

NOW THEREFORE, BE IT RESOLVED, That City Council hereby authorizes the submission of a United States Department of Justice Community Oriented Policing Services (COPS) grant application for a projected amount of \$1,159,900.32 for the hiring of three police officers, for a three-year term, with the COPS grant funding of \$125,000 per officer (a total COPS grant funding of \$375,000 over the three-year grant term), with the projected city match funds of \$784,900.32 (over the three-year grant term); and approving an additional \$90,000 for projected overtime and other costs not covered by the grant funds and approving the acceptance of the \$375,000 grant, if awarded.

* * * * *

Resolution _____
Page 2

The foregoing Resolution _____ was passed and adopted by the Tracy City Council on the 21st day of June, 2016, by the following vote:

AYES: COUNCIL MEMBERS:

NOES: COUNCIL MEMBERS:

ABSENT: COUNCIL MEMBERS:

ABSTAIN: COUNCIL MEMBERS:

MAYOR

ATTEST:

CITY CLERK

AGENDA ITEM 1.E

REQUEST

APPROVE AMENDMENT NO. 1 TO THE PROFESSIONAL SERVICES AGREEMENT WITH MV PUBLIC TRANSPORTATION, INC. TO EXTEND THE CONTRACT FOR ONE MONTH AND AUTHORIZE THE MAYOR TO SIGN THE AMENDMENT

EXECUTIVE SUMMARY

The City of Tracy currently has a Professional Services Agreement (PSA) with MV Public Transportation, Inc. to operate the Tracer Bus System. The PSA is set to expire after June 30, 2016. A Request for Proposals was issued for a new PSA. Proposals have been received, but an additional month under the current contract is necessary to allow additional time to negotiate a contract.

DISCUSSION

The City of Tracy currently has a Professional Services Agreement with MV Public Transportation, Inc. to operate the Tracer Bus System, which was executed in July of 2011. This contract runs through June 30, 2016.

On April 11, 2016, a Request for Proposals was issued seeking proposals for a new contract to operate the Tracer Bus System. Proposals have been received, but additional time is needed in order to negotiate a contract with the selected provider.

It is necessary to extend the current contract for an additional month in order to provide time to finalize a contract. This amendment will extend the current contract through July 31, 2016, using the existing contract rates. The new contract period would begin August 1, 2016.

STRATEGIC PLAN

This agenda item is a routine operational item and does not relate to the Council's strategic priorities.

FISCAL IMPACT

There will be no impact to the General Fund for this item. Funds to operate the Tracer Bus System are utilized from the Transit Fund and are part of the existing budget.

RECOMMENDATION

That City Council, by resolution, approves Amendment No. 1 to the Professional Services Agreement with MV Public Transportation, Inc. to extend the contract for one month and authorizes the Mayor to sign the Amendment.

Agenda Item 1.E
June 21, 2016
Page 2

Prepared by: Ed Lovell, Management Analyst II

Reviewed by: André Pichly, Parks and Community Services Director
Stephanie Garrabrant-Sierra, Assistant City Manager

Approved by: Troy Brown, City Manager

ATTACHMENT

Exhibit "A" – Amendment No. 1 to the Professional Services Agreement

**AMENDMENT NO. 1 TO THE PROFESSIONAL SERVICES AGREEMENT
BETWEEN THE CITY OF TRACY AND WITH MV PUBLIC TRANSPORTATION, INC.**

This Amendment No. 1 (hereafter "Amendment") amends the Professional Services Agreement that the City of Tracy ("CITY") and **MV PUBLIC TRANSPORTATION, INC.**, a California corporation, ("CONTRACTOR").

RECITALS

- A. On July 5, 2011, CITY executed a Professional Services Agreement ("Agreement") with CONTRACTOR for Public Transportation Services which expires on June 30, 2016.
- B. Section 17 of the Agreement states that the Agreement may not be modified orally or in any manner other than by an amendment in writing signed by both parties.
- C. CITY has issued a Request for Proposals for a new agreement to operate Public Transportation Services for a period of three years.
- D. CITY wants to extend the Agreement for one additional month, July 1, 2016 through July 31, 2016 to allow additional time to negotiate a new agreement.

NOW, THEREFORE, THE PARTIES MUTUALLY AGREE AS FOLLOWS:


- 1. The recitals set forth above are true and correct.
- 2. The Agreement is hereby extended for one additional month, July 1, 2016 through July 31, 2016.
- 3. This Amendment hereby incorporates by reference all terms and conditions set forth in the Agreement, and prior Amendments thereto, unless specifically deleted or modified hereby. Such deletions or modifications shall not be deemed to extinguish any monetary obligation that CONTRACTOR assumed thereunder.
- 4. The individuals executing this Amendment represent and warrant that they have the right, power, legal capacity, and authority to enter into and to execute this amendment on behalf or the respective legal entities of the CONTRACTOR and the CITY. This Amendment shall inure to the benefit of and be binding upon the parties hereto and their respective successors and assigns.

IN WITNESS WHEREOF, the parties do hereby agree to the full performance of the terms set forth herein.

CITY OF TRACY:

By: _____
 Michael Maciel
 Title: Mayor
 Date: _____

CONTRACTOR:

By:  _____
 Kevin A. Klika
 Title: COO/President
 Date: 06/07/16

CITY OF TRACY AMENDMENT NO. 1
TO PROFESSIONAL SERVICES AGREEMENT WITH MV PUBLIC TRANSPORTATION, INC.
Page 2 of 2

Attest:

By: _____

Nora Pimentel

Title: Clerk

Date: _____

By:  _____

Robert A. Pagorek

Title: Chief Financial Officer

Date: June 6, 2016 _____

Approved As To Form:

By: _____

Bill Sartor

Title: City Attorney

Date: _____

RESOLUTION 2016-_____

APPROVING AMENDMENT NO. 1 TO THE PROFESSIONAL SERVICES AGREEMENT WITH MV PUBLIC TRANSPORTATION, INC. EXTENDING THE CONTRACT FOR ONE MONTH AND AUTHORIZING THE MAYOR TO SIGN THE AMENDMENT

WHEREAS, The City of Tracy has entered into a Professional Services Agreement with MV Public Transportation, Inc. which runs through June 30, 2016, and

WHEREAS, A Request for Proposals was issued for a new contract, and

WHEREAS, In order to finalize the negotiations for a new contract to operate the Tracer Bus Service, it is necessary to extend the contract for one additional month;

NOW, THEREFORE, BE IT RESOLVED, That City Council approves Amendment No. 1 to the Professional Services Agreement with MV Public Transportation, Inc. extending the contract for one month and authorizes the Mayor to sign the Amendment.

* * * * *

The foregoing Resolution 2016-_____ was adopted by the Tracy City Council on the 21st day of June, 2016, by the following vote:

AYES: COUNCIL MEMBERS:

NOES: COUNCIL MEMBERS:

ABSENT: COUNCIL MEMBERS:

ABSTAIN: COUNCIL MEMBERS:

MAYOR

ATTEST:

CITY CLERK

AGENDA ITEM 1.F

REQUEST

APPROVAL OF A SIDE LETTER OF AGREEMENT BETWEEN THE CITY OF TRACY AND THE TRACY MID MANAGERS BARGAINING UNIT REGARDING AMENDMENT TO SALARY PLANNED COST OF LIVING ADJUSTMENTS AND APPROVAL OF RESOLUTIONS AMENDING THE COMPENSATION AND BENEFITS PLAN FOR THE CONFIDENTIAL MANAGERS AND TECHNICAL AND SUPPORT SERVICES UNITS REGARDING COST OF LIVING ADJUSTMENTS

EXECUTIVE SUMMARY

In November 2015, the City reached agreement with the Tracy Mid Managers Bargaining Unit for a successor Memorandum of Understanding (MOU). The City Council also approved Compensation and Benefits Plans for the Confidential Managers and the Technical and Support Services Unit (TSSU) employee groups. Since that time subsequent developments with other bargaining units have materialized that may have a significant negative impact on the City's Classification and Compensation Plans. As a result, it is recommended that the City, by resolution, enter into a side letter with TMMBU amending their MOU and it is also recommended that the City approve a resolution that modifies benefit plans for the Confidential Managers and Technical and Support Services Unit.

DISCUSSION

On December 1, 2015, Council approved a successor MOU with the Tracy Mid Managers Bargaining Unit (TMMBU) and Compensation and Benefits Plans for two unrepresented employee groups; Confidential Managers and the Technical and Support Services Unit (TSSU). The TMMBU had changes to its contract that were specific to the needs of its respective members. The Compensation and Benefit plans were also changed to meet specific needs of unrepresented groups. Additionally, all three groups had provisions for modest increases to salaries equaling five percent (5%) over three-years.

Contract negotiations with three other represented bargaining groups (Tracy Police Officers Association, Tracy Fire Fighters Association, and Teamsters) continued on through April 2016. The resulting contract agreements that were reached with these three groups will have the unintended impact of compaction with the classifications that supervise positions covered by the latter bargaining groups. In addition to some salary increases to specific classifications within these three units, across the board Cost of Living Increases are also scheduled to occur during the life of these three-year contracts. At the end of the three years, a number of supervisory positions' salary ranges represented by TMMBU would in some cases be separated by as little as 3%. And in other cases, a supervisory position would be earning less than those they supervise when applicable incentives are factored into total pay. Additionally, increases to TMMBU and Confidential Managers pay ranges would create recruitment and retention challenges with workers covered under the TSSU compensation and benefit plan by creating too large of a gap between TSSU employees and those who supervise them.

As a “best practice” and as part of the City’s Governance Strategy, the City wishes to continue to attract, motivate, and retain high quality employees. Establishing and maintaining appropriate differentials between supervisory classifications and those that they supervise is a basic tenet in classification structures and compensation. By amending the benefits plan for Confidential Managers and the TSSU and by entering into a side letter with TMMBU that adds additional cost of living increases to these groups, the City is able to achieve these goals and strategies.

STRATEGIC PLAN

This agenda item supports the City’s Governance Strategy and Business Plan, and specifically implements the following goals and objectives:

Governance Strategy

Goal 1: Further develop an organization to attract, motivate, develop, and retain a high-quality, engaged, high-performing, and informed workforce.

Objective 1b: Affirm organizational values.

FISCAL IMPACT

The fiscal impact for approving is estimated at \$975,000 during the term of the contract with approximately \$660,000 in ongoing cost. There is no impact in Fiscal Year 2015/16

RECOMMENDATION

That the City Council, by resolution, approve the Side Letter of Agreement between the City of Tracy and the Tracy Mid Managers Bargaining Unit regarding amendment to Salary Plan – Cost of Living Adjustments and approve the Resolutions amending the Compensation and Benefits Plans for the Confidential Management and Technical and Support Services Units regarding Cost of Living Adjustments

Prepared by: Stephanie Garrabrant-Sierra, Assistant City Manager

Reviewed by: V. Rachele McQuiston, Administrative Services Director

Approved by: Troy Brown, City Manager

Attachments: Side Letter – Tracy Mid Managers Unit (TMMBU)
Amendment to Confidential Management Unit Compensation and Benefits Plan
Amendment to Technical and Support Services Unit (TSSU) Compensation and Benefits Plan

**SIDE LETTER OF AGREEMENT BETWEEN THE CITY OF TRACY
AND
THE TRACY MID MANAGERS BARGAINING UNIT (TMMBU)
COST OF LIVING ADJUSTMENT**

WHEREAS, the City of Tracy (the "City") and the Tracy Mid Managers Bargaining Unit ("TMMBU") are parties to a collective bargaining agreement that is set to expire on June 30, 2018 (the "MOU");

WHEREAS, subsequent to reaching agreement on the terms of the MOU, the City determined it was necessary to adjust the salaries of the classifications represented by TMMBU in order to maintain the integrity of the City's compensation plan including, among other things, ensuring an appropriate differential between these classifications and those that they supervise in order to avoid compaction;

WHEREAS the City and TMMBU met and conferred in good faith regarding these adjustments and agreed to modify the MOU as set forth in this Side Letter;

NOW THEREFORE, the City and TMMBU, after meeting and conferring in good faith, agree to the following amendments to the MOU:

- 1) Effective the first pay period following City Council adoption of this side letter, Section 5.1 of the MOU shall be replaced in its entirety as follows:

Section 5. Salary

5.1 Salary Plan – Cost of Living Adjustments

Effective the beginning of the first full pay period following ratification of this agreement by TMMBU and adoption by the City Council, employees who are employed by the City at the time of ratification and adoption of this agreement shall receive a one-time lump sum payment representing 8.0% of the employee's base salary on the salary schedule at the time of the payment. Employees shall have the option to make an irrevocable election to rollover this one-time lump sum payment into a deferred compensation account, subject to Internal Revenue Code limits on deferred compensation amounts. This election must be made no later than December 15, 2015 and the rollover will be completed no later than December 31, 2015. Absent such an election, this one-time bonus will be payable to employees during the last pay period of December 2015.

As set forth in section 9.2, effective as soon as administratively possible in accordance with the California Government Code section 20516 contract amendment process, each employee in this unit shall pay 3% towards the employers share of CalPERS pension regardless of what CalPERS pension formula employee is applicable to employee. In exchange, the City shall pay the corresponding salary increase that represents the 3% contribution, which is equal to 2.38% of salary. The parties agree that should the parties negotiate elimination of the 3% contribution towards the employers share or such contribution becomes contrary to any subsequent rules, regulations and/or law rendering the contribution null and void, or CalPERS find that the salary increase does not constitute pensionable compensation that the equivalent salary increase conferred in this section shall also cease and become null and void.

Effective the beginning of the first full pay period in January 2016, employees who are employed by the City at the time of ratification and adoption of this agreement shall

receive a one-time lump sum payment representing 6.0% of the employee's base salary on the salary schedule at the time of the payment. Employees shall have the option to make an irrevocable election to rollover this one-time lump sum payment into a deferred compensation account, subject to Internal Revenue Code limits on deferred compensation amounts. This election must be made no later than December 31, 2015 and the rollover will be completed no later than January 31, 2016. Absent such an election, this one-time bonus will be payable to employees during the last pay period of January 2016.

Effective the beginning of the first full pay period of July 2016, employees shall receive a wage increase equal to ~~3.0~~ 7.0%.

~~Effective the beginning of the first full pay period in January 2017, employees who are employed by the City at the time of ratification and adoption of this agreement shall receive a one-time lump sum payment representing 3.0% of the employee's base salary on the salary schedule at the time of the payment. Employees shall have the option to make an irrevocable election to rollover this one-time lump sum payment into a deferred compensation account, subject to Internal Revenue Code limits on deferred compensation amounts. This election must be made no later than December 31, 2016 and the rollover will be completed no later than January 31, 2017. Absent such an election, this one-time bonus will be payable to employees during the last pay period of January 2017.~~

Effective the first pay period of July 2017, employees shall receive a wage increase equal to 2.0%.

- 2) Unless specifically modified by this Side Letter, the terms and conditions of the MOU shall remain in full force and effect.
- 3) The terms of this Side Letter shall take effect following the first full pay period following ratification by TMMBU and adoption by the City Council.

FOR: City of Tracy

FOR: Tracy Mid Managers Bargaining Unit

Troy Brown, City Manager

Stephanie Reyna-Hiestand, TMMBU President

Date: _____

Date: _____

RESOLUTION _____

**APPROVING A SIDE LETTER OF AGREEMENT BETWEEN THE CITY OF TRACY AND
THE TRACY MID MANAGERS BARGAINING UNIT (TMMBU)
COST OF LIVING ADJUSTMENT**

WHEREAS, the City of Tracy (the "City") and the Tracy Mid Managers Bargaining Unit ("TMMBU") are parties to a collective bargaining agreement that is set to expire on June 30, 2018 (the "MOU");

WHEREAS, subsequent to reaching agreement on the terms of the MOU, the City determined it was necessary to adjust the salaries of the classifications represented by TMMBU to maintain the integrity of the City's compensation plan including, among other things, ensuring an appropriate differential between these classifications and those that they supervise in order to avoid compaction;

WHEREAS the City and TMMBU met and conferred in good faith regarding these adjustments and agreed to modify the MOU as set forth in this Side Letter;

NOW THEREFORE, the City and TMMBU, after meeting and conferring in good faith, agree to the amendments as set forth in Exhibit A to the staff report accompanying this item.

The foregoing Resolution _____ was adopted by the Tracy City Council on the 21st day of June 2016, by the following vote:

- AYES: COUNCIL MEMBERS:
- NOES: COUNCIL MEMBERS:
- ABSENT: COUNCIL MEMBERS:
- ABSTAIN: COUNCIL MEMBERS:

Mayor

ATTEST:

City Clerk

RESOLUTION _____

AUTHORIZING AMENDMENTS TO THE COMPENSATION AND BENEFIT PLAN CONFIDENTIAL MANAGEMENT UNIT COST OF LIVING ADJUSTMENT

WHEREAS the Confidential Management Unit (“CMU”) is an unrepresented bargaining unit created by the City of Tracy and includes confidential management classifications;

WHEREAS, employees in classifications within the CMU receive compensation and benefits as set forth in a Compensation and Benefits Plan that is effective through September 30, 2018;

WHEREAS, subsequent to City Council adoption of the CMU Compensation and Benefits Plan, the City determined it was necessary to adjust the salaries of the classifications represented by CMU in order to maintain the integrity of the City’s compensation plan including, among other things, ensuring an appropriate differential between these classifications and those that they supervise in order to avoid compaction;

NOW, THEREFORE the City Council resolves that the CMU Compensation and Benefits Plan is hereby modified as follows:

- 1) Effective the first full pay period following City Council adoption of this Letter of Understanding, Section 3(A)(2) of the CMU Compensation and Benefits Plan shall be replaced in its entirety as follows:

2. Cost of Living Adjustments

- Effective the beginning of the first full pay period following adoption of this Compensation and Benefits Plan by the City Council, employees who are employed by the City at the time of ratification and adoption of this agreement shall receive a one-time lump sum payment representing (i) 8.0% of the employee’s base salary on the salary schedule at the time of the payment for “miscellaneous” employees and (ii) 9.0% of the employee’s base salary on the salary schedule at the time of the payment for “safety” employees.

- Effective the beginning of the first full pay period in July 2016, employees who are employed by the City at the time of ratification and adoption of this agreement shall receive a one-time lump sum payment representing 6.0% of the employee’s base salary on the salary schedule at the time of payment.

- Effective the beginning of the first full pay period of July 2016, employees shall receive a wage increase equal to ~~3.0~~ 7.0%

- ~~Effective the beginning of the first full pay period in July 2017, employees who are employed by the City at the time of ratification and adoption of this agreement shall receive a one-time lump sum payment representing 3% of the employee’s base salary on the salary schedule at the time of payment.~~

- Effective the first pay period of July 2017, employees shall receive a wage increase equal to 2.0%.

- 2) Unless specifically modified by Resolution, the terms and conditions of the CMU Compensation and Benefits Plan shall remain in full force and effect.

3) The terms of this Resolution shall take effect following the first full pay period following adoption by the City Council.

The foregoing Resolution _____ was adopted by the Tracy City Council on the 21st day of June 2016, by the following vote:

AYES: COUNCIL MEMBERS:

NOES: COUNCIL MEMBERS:

ABSENT: COUNCIL MEMBERS:

ABSTAIN: COUNCIL MEMBERS:

Mayor

ATTEST:

City Clerk

RESOLUTION _____

AUTHORIZING AMENDMENTS TO THE COMPENSATION AND BENEFIT PLAN FOR THE TECHNICAL AND SUPPORT SERVICES UNIT COST OF LIVING ADJUSTMENT

WHEREAS the Technical and Support Services Unit ("TSSU") is an unrepresented bargaining unit created by the City of Tracy and includes non-supervisory confidential, administrative and technical classifications;

WHEREAS, employees in classifications within the TSSU receive compensation and benefits as set forth in a Compensation and Benefits Plan that is effective through September 30, 2018;

WHEREAS, as part of a review of its City-wide compensation plan, the City determined it was necessary to adjust the salaries of the classifications within the TSSU in order to maintain the integrity of the City's compensation plan;

WHEREAS, in order to effectuate these adjustments, the City will modify the TSSU Compensation and Benefits Plan as set forth below:

NOW, THEREFORE the City Council resolves that the TSSU Compensation and Benefits Plan is hereby amended as follows:

- 1) Effective the first full pay period following City Council adoption of this Letter of Understanding, Section 3(A) of the TSSU Compensation and Benefits Plan shall be replaced in its entirety as follows:

Section 3: Compensation

A. Salary Ranges

The salary ranges for each classification in effect on December 16, 2015 is shown in Exhibit A.

The salary ranges for the classifications identified in Section 2 have five (5) steps, with five percent (5%) separation between each step. Step A is the minimum and Step E is the maximum of the range.

All rates of pay set forth in this Section represent the standard rate of pay for full-time employment for each classification. Employees occupying a position in a classification covered by this Plan shall be paid at a base salary within the range established for the position's classification.

Effective the beginning of the first full pay period following adoption by the City Council, employees who are employed by the City at the time of adoption of this agreement shall receive a one-time lump sum payment representing 8.0% of the employee's base salary on the salary schedule at the time of the payment.

Effective the beginning of the first full pay period of July 2016, employees shall receive a wage increase equal to ~~3.0~~ **7.0**%.

Effective the beginning of the first full pay period in July 2016, employees who are employed by the City at the time of adoption of this agreement shall receive a one-time lump sum payment representing 6.0% of the employee's base salary on the salary

schedule at the time of the payment.

Effective the first pay period of July 2017, employees shall receive a wage increase equal to 2.0%.

~~Effective the beginning of the first full pay period in July 2017, employees who are employed by the City at the time of ratification and adoption of this agreement shall receive a one-time lump sum payment representing 3.0% of the employee's base salary on the salary schedule at the time of the payment~~

There shall be no equity increases for the employees covered under this Compensation and Benefits Plan for the duration of the plan.

- 2) Unless specifically modified by Resolution, the terms and conditions of the TSSU Compensation and Benefits Plan shall remain in full force and effect.
- 3) The terms of this Resolution shall take effect following the first full pay period following adoption by the City Council.

The foregoing Resolution _____ was adopted by the Tracy City Council on the 21st day of June 2016, by the following vote:

AYES: COUNCIL MEMBERS:
 NOES: COUNCIL MEMBERS:
 ABSENT: COUNCIL MEMBERS:
 ABSTAIN: COUNCIL MEMBERS:

Mayor

ATTEST:

City Clerk

AGENDA ITEM 1.G

REQUEST

WAIVE SECOND READING AND ADOPT ORDINANCE 1220 AN ORDINANCE OF THE CITY OF TRACY AMENDING SECTION 3.08.580, OF CHAPTER 3.08 (TRAFFIC REGULATIONS) OF TITLE 3 (PUBLIC SAFETY) OF THE TRACY MUNICIPAL CODE

EXECUTIVE SUMMARY

Ordinance 1220 was introduced at the Council meeting held on June 7, 2016. Ordinance 1220 is before Council for adoption.

DISCUSSION

Ordinance 1220 was introduced at the Council meeting held on June 7, 2016, to amend Section 3.08.580 of Chapter 3.08 (Traffic Regulations) of Title 3 (Public Safety) of the Tracy Municipal Code. The California Vehicle Code Section 40803 requires that in order to legally use radar equipment for speed enforcement, an engineering and traffic survey must be completed every five years to establish posted speeds. An engineering and traffic survey was completed on a total of 49 segments of arterial and collector streets by the Engineering Division. The amendments to Section 3.08.580 of Chapter 3.08 of Title 3 will change and update some previously established Declared Prima Facie Speed Limits (Miles per Hour) and add new Prima Facie Speed Limits, to certain streets.

Ordinance 1220 is before Council for a second reading and adoption.

STRATEGIC PLAN

This agenda item does not relate to the Council's four strategic plans.

FISCAL IMPACT

None.

RECOMMENDATION

That Council adopt Ordinance 1220 following its second reading.

Prepared by: Adrienne Richardson, Deputy City Clerk

Reviewed by: Nora Pimentel, City Clerk
Stephanie Garrabrant- Sierra, Assistant City Manager

Approved by: Troy Brown, City Manager

ATTACHMENTS:

Attachment A – Ordinance 1220

ORDINANCE 1220

AMENDING SECTION 3.08.580, OF CHAPTER 3.08
(TRAFFIC REGULATIONS) OF TITLE 3 (PUBLIC SAFETY)
OF THE TRACY MUNICIPAL CODE

WHEREAS, The use of radar equipment is one of the most effective tools for enforcing speed limits and traffic safety on City streets, and

WHEREAS, Subsection (c) of California Vehicle Code section 40803 provides that evidence of conducting a speed zone survey within the last five years to establish the prima facie speed for a local street or road shall constitute a prima facie case that such local street or road is not a speed trap for the purposes of radar enforcement, and

WHEREAS, City staff completed an Engineering & Traffic survey in May 2016, and

WHEREAS, The survey shows prima facie speed limits for certain new street portions as set forth below, and

NOW THEREFORE, The City Council of the City of Tracy, does ordain as follows:

SECTION 1: Amended Section. Section 3.08.580 of Chapter 3.08 of Title 3 of the Tracy Municipal Code is hereby amended to add the Declared Prima Facie Speed Limit (Miles per Hour) for the below described street portions:

<u>Name of Street or Portion Affected</u>	<u>Declared Prima Facie Speed Limit (Miles per Hour)</u>
- Chrisman Road	
Grant Line Road to Paradise Avenue	40
Paradise Avenue to RR Tracks (south of Paradise Ave)	40
- Grant Line Road	
West City Limits/Byron Road to Corral Hollow Road	40
- Lankershire Drive	
Montgomery Lane to Byron Road	25
- Paradise Avenue	
Grant Line Road to Chrisman Road	40

SECTION 2: Amended Section. Section 3.08.580 of Chapter 3.08 of Title 3 of the Tracy Municipal Code is hereby amended to change the previously established Declared Prima Facie Speed Limit (Miles per Hour) for the below described street portions:

<u>Name of Street or Portion Affected</u>	<u>Declared Prima Facie Speed Limit (Miles per Hour)</u>
- Paradise Avenue Grant Line Road to North City Limits	45
- Schulte Road Tracy Blvd. to Mac Arthur Drive	40

SECTION 3: Remaining sections. Except as herein added or changed, the remaining sections of the Tracy Municipal Code, including the Declared Prima Facie Speed Limit (Miles per Hour) for the Portions of Streets not set forth above, shall remain in full force.

SECTION 4: Title, chapter, and section headings. Title, chapter, and section headings contained herein shall not be deemed to govern, limit, modify, or in any manner affect the scope, meaning or intent of the provisions of any title, chapter, or section hereof.

SECTION 5: Constitutionality. If any section, subsection, sentence, clause or phrase of this Ordinance is for any reason held to be invalid or unconstitutional, such decision shall not affect the validity of the remaining portions of this Ordinance.

SECTION 6: Effective date. This Ordinance shall take effect thirty (30) days after its final passage and adoption.

SECTION 7: Publication. This Ordinance shall be published once in the Trivalley Herald, a newspaper of general circulation, within fifteen (15) days from and after its final passage and adoption.

* * * * *

The foregoing Ordinance 1220 was introduced at a regular meeting of the Tracy City Council on the 7th day of June 2016, and finally adopted on the 21st day of June, 2016, by the following vote:

AYES:	COUNCIL MEMBERS:
NOES:	COUNCIL MEMBERS:
ABSENT:	COUNCIL MEMBERS:
ABSTAIN:	COUNCIL MEMBERS:

MAYOR

ATTEST:

CITY CLERK

AGENDA ITEM 3

REQUEST

PUBLIC HEARING TO CONSIDER (1) APPROVING THE ENGINEER'S ANNUAL LEVY REPORT; and (2) ORDERING THE LEVY AND COLLECTION OF ASSESSMENTS FOR TRACY CONSOLIDATED LANDSCAPE MAINTENANCE DISTRICT FOR FISCAL YEAR 2016/2017

EXECUTIVE SUMMARY

On May 17, 2016, Council approved the Tracy Consolidated Landscape Maintenance District (LMD) preliminary Engineer's Report, and declared its intention to levy annual assessments for the maintenance of landscaping and related appurtenances in the LMD. Tonight, after considering public comments, it is recommended that City Council approve the final LMD Engineer's Report, and authorize the levy and collection of assessments for Fiscal Year 2016/2017 in amounts not to exceed the maximum rates previously approved by the zones' property owners¹. The assessments pay for the care and management of improvements within the public right-of-way such as median landscaping, small parks, and streetscape aligned with neighborhoods.

The LMD is a critical component in helping the Tracy community present itself in a well-maintained and physically attractive manner.

Both revenue/funding and expenditures for Fiscal Year 2016/2017 are estimated to be \$4,473,938. Revenue from the levying of assessments will be \$2,701,037. Other sources of funds include \$115,000 from the Drainage Fund to cover the costs of channel way/bike path landscape improvements; \$200,000 from Gas Tax for zones that have arterial, median and right-of-way landscaping; \$185,000 from General Fund for improvements and maintenance that are largely of general benefit, \$185,019 from the Green Waste Fund for tree maintenance and \$1,087,882 from Zone Capital Reserves². All funding sources not affiliated with LMD assessments were budgeted and approved as part of the FY 2016/17 City budget.

DISCUSSION

Since the formation of the LMD, Council has annually reviewed and approved assessments based on the Engineer's Annual Levy Reports. Most recently, the City Council approved the annual assessments proposed in the preliminary Engineer's

¹ The recommended rates also include an annual inflationary increase to the maximum rates approved by property owners, who also approved the methodology for the annual inflationary increases during District formation.

² A portion of revenue levied from assessments is set aside each year as "Capital Reserves" for planned cyclical maintenance and CIPs such as park renovation, streetscape revitalization, and tree pruning since the cost of these services cannot reasonably be collected in a single year. Capital Reserves may also be used to fund shortfalls within Zones—for instance, when the cost for services exceeds the maximum rates of levied assessments, or due to increased utility costs.

Report that was presented to Council on May 17, 2016.

The purpose of this agenda item is to allow the City Council to: (1) hear and consider public comments pertaining to the annual Engineer's Report; (2) approve the final Engineer's Report as presented to, or modified by, Council; and (3) order the levy and collection of assessments within the LMD for Fiscal Year 2016/2017..

ASSESSMENT LEVIES

Maximum assessment rates were previously approved by the LMD property owners. Although maximum rates were approved, the assessments levied for the 39 assessable zones are based upon whether the needs of each zone warrant the levying of the maximum approved rates or a lesser rate.

Based upon the estimated costs to maintain the long and short-term landscaping and appurtenant improvements within the LMD (as more particularly described in the Engineer's Report), staff recommends approval of the assigned assessment rates found in Section IV, Appendix A (Budget Fiscal Year 2016/2017) of the Engineer's Report for Fiscal Year 2016/2017. For the fiscal year 2016/17, thirty-nine assessable zones, nine zones will be assessed the maximum assessment rates allowed. This is primarily due to the zones having insufficient funding to cover all of their maintenance costs; twenty-two zones will be assessed at a level below their maximum rate due to lower operating costs; and eight zones will not be assessed due to a Home Owners Association providing maintenance, adequate reserves, no improvements, or the zone providing a general benefit to the City of Tracy (such as Zone 38, Eleventh Street) which is funded by the General Fund.

This year's assessments were performed in the same manner as in previous years. The LMD zones are assessed pursuant to the 1972 Act and the provisions of the California Constitution. Each year, the cost per zone is analyzed and determined if an increase in the levy is needed based on the expenses for each zone which include annual maintenance, operation and servicing of landscape improvements, long-term maintenance and rehabilitation programs such as tree maintenance programs, streetscape revitalization and rehabilitation, and park rehabilitation and renovation program. There is a maximum levy amount per parcel that is calculated when the zone is annexed into the LMD. The annual assessments cannot exceed the maximum assessment rate previously approved by property owners without balloting to increase the assessments for the zone.

Because the proposed assessment rates for Fiscal Year 2016/2017 are less than or equal to the maximum rates previously approved by voters, no ballot proceedings are required.

It is recognized that the cost of maintaining the improvements increases slightly each year as a result of inflation. Therefore, in order to offset inflationary increases that affect service costs to the District, District assessments include a formula for increasing the

maximum assessment rates for each future fiscal year³. These annual increases (2.29 cents per dollar in Fiscal Year 2016/2017 is proposed) have not been sufficient to keep up with the cost of services. Per Attachment “B”, approximately 35% of the zones have not increased their maximum rates in almost 30 years. On average, for the entire District, it has been almost 20 years since rates have been increased beyond the annual inflationary rate increases. To increase the rate beyond the maximum rate, excluding inflationary increases, requires a vote of the property owners within each zone per Proposition 218.

The aforementioned formula allows the *maximum* rates to be increased annually by three percent or the percentage increase of the Consumer Price Index (CPI) for the San Francisco-Oakland-San Jose Area Region⁴, whichever is less. The District’s assessment formula complies with Government Code Section 54954.6 (a) and was approved by the City Council and the original District Property Owners.

The percentage difference for the CPI applicable for the period of June 2014 to June 2015 was 2.29%. Therefore, the maximum assessment rates allowed for Fiscal Year 2016/2017 will be adjusted by 2.29% over the prior year’s maximum assessment rates (or by approximately 2.29 cents per dollar). Although inflationary rates may be applied to the *maximum* voter-approved rates, *only the assessment amount needed for maintenance will be levied*.

The total FY 2016-17 expense budget for the LMD is \$4,473,938.

If the City Council approves the Engineer’s Report, and orders the levy and collection of assessments, revenue for maintenance of the LMD for Fiscal Year 2016/2017 will be from the following sources:

Assessments	\$2,701,037
Drainage Fund	\$ 115,000
Gas Tax Fund	\$ 200,000
General Fund	\$ 185,000
Green Waste Fund	\$ 185,019
Zone Capital Reserves	<u>\$1,087,882</u>
Total	\$4,473,938

STRATEGIC PLAN

This item is in accordance with Council Governance Strategy, Goal 2: Ensure continued fiscal sustainability through budgetary and financial stewardship; Objective 3: Enhance Fiscal Transparency.

³ This does not necessarily mean that the inflated rate will be levied. The assessments levied will be based upon the estimated costs of maintenance.

⁴ California Consumer Price Indexes consist of the aforementioned Index, San Diego, Los Angeles-Orange County, and Western Region Indexes. A vote of the LMD property owners is necessary to change the Index to another index.

FISCAL IMPACT

LMD funding through levying of assessments - \$2,701,037

There are no additional General Fund impacts.

RECOMMENDATION

At the close of the Public Hearing, it is recommended that Council approve, by resolution, the final Engineer's Report and order the levy and collection of assessments for Fiscal Year 2016/2017.

Prepared by: Brian MacDonald, Management Analyst II

Reviewed by: Don Scholl, Public Works Director
Stephanie Garrabrant-Sierra, Assistant City Manager

Approved by: Troy Brown, City Manager

ATTACHMENTS

Attachment "A" - Map of Landscape Maintenance District

Attachment "B" - Assessment Rate Increase Analysis

Attachment "C" - Engineer's Report⁵

⁵ The Tax Roll for the Engineer's Report is available for review in the Public Works Department.

ATTACHMENT "B"

TRACY CONSOLIDATED LANDSCAPE MAINTENANCE DISTRICT					
Zone	LMD	The Year the Maximum Rate was Established by Property Owners	The Year the Maximum Rate Increased by Vote of Property Owners	Years Since Last Maximum Rate Increase (Other than Annual Inflationary Increase)	Ability to Meet Cyclical Maintenance Needs (Pruning, Park Renovation, Streetscape Renovation)
1	LMD 8501	1985	2003	12	
41	TCLMD	2010		5	
40	TCLMD	2007		8	
17	LMD 9802	1999	2006	9	
30	LMD 9802	2000	2006	9	
18	LMD 9802	1999	2003	12	
26	LMD 9802	1999	2003	12	
34	LMD 9802	1999	2003	12	Yes
23	LMD 9802	2000		15	
27	LMD 9802	2000		15	Yes
28	LMD 9802	2000		15	Yes
29	LMD 9802	2000		15	
31	LMD 9802	2000		15	Yes
35	LMD 9802	2000		15	
14	LMD 9802	1999		16	
15	LMD 9802	1999		16	
16	LMD 9802	1999		16	
19	LMD 9802	1999		16	
20	LMD 9802	1999		16	
21	LMD 9802	1999		16	
22	LMD 9802	1999		16	
24	LMD 9802	1999		16	
25	LMD 9802	1999		16	
32	LMD 9802	1999		16	
33	LMD 9802	1999		16	Yes
3	LMD 8801	1987		28	
4	LMD 8801	1987		28	Yes
5	LMD 8801	1987		28	Yes
6	LMD 8801	1987		28	Yes
7	LMD 8801	1987		28	
8	LMD 8801	1987		28	
9	LMD 8801	1987		28	
10	LMD 8801	1987		28	
11	LMD 8801	1987		28	Yes
12	LMD 8801	1987		28	Yes
13	LMD 8801	1987		28	
36	LMD 8801	1987		28	Yes
37	LMD 8801	1987		28	Yes
2	LMD 8501	1985		30	

Average:

19

31%



Think Inside the Triangle

City of Tracy

Tracy Consolidated Landscape Maintenance District

2016/2017 ENGINEER'S REPORT

Intent Meeting: May 17, 2016

Public Hearing: June 21, 2016

27368 Via Industria
Suite 200
Temecula, CA 92590
T 951.587.3500 | 800.755.6864
F 951.587.3510

www.willdan.com/financial



ANNUAL ENGINEER'S REPORT AFFIDAVIT

Tracy Consolidated Landscape Maintenance District

City of Tracy

San Joaquin County, State of California

This Report describes the Consolidated District and all relevant zones therein including the improvements, budgets, parcels and proposed assessments to be levied for fiscal year 2016/2017, as they existed at the time of the passage of the Resolution of Intention. Reference is hereby made to the San Joaquin County Assessor's maps for a detailed description of the lines and dimensions of parcels within the District. The undersigned respectfully submits the enclosed Report as directed by the City Council.

Dated this 17th day of May, 2016

Willdan Financial Services
Assessment Engineer
On Behalf of the City of Tracy

By: *Zaskia Ruiz-Jones*
Zaskia Ruiz-Jones, Project Manager

By: *Richard Kopecky*
Richard Kopecky
R. C. E. # 16742



TABLE OF CONTENTS

<i>I. OVERVIEW</i>	1
A. INTRODUCTION	1
B. HISTORICAL BACKGROUND	2
<i>II. DESCRIPTION OF THE DISTRICT AND SERVICES</i>	5
<i>III. METHOD OF APPORTIONMENT</i>	9
A. GENERAL	9
B. ASSESSMENT METHODOLOGY	9
C. LAND USE CLASSIFICATIONS	10
D. ASSESSMENT ADJUSTMENT FORMULA TO OFFSET INFLATION	12
<i>IV. DISTRICT BUDGET</i>	14
A. DESCRIPTION OF BUDGET ITEMS	14
<i>APPENDIX A – BUDGET FISCAL YEAR 2016/2017</i>	16
<i>APPENDIX B – IMPROVEMENT AREAS AND DESCRIPTIONS</i>	30
<i>APPENDIX C – ZONE DESIGNATIONS</i>	55
<i>APPENDIX D – 2016/2017 ASSESSMENT ROLL</i>	56

I. OVERVIEW

A. Introduction

Since 1985 the City of Tracy (hereafter referred to as “City”), under the provisions of the *Landscaping and Lighting Act of 1972, Part 2 of Division 15 of the California Streets and Highways Code* (hereafter referred to as the “1972 Act”) has annually conducted a public hearing and levied assessments on the County tax roll for the maintenance and operation of specific landscape improvements that benefit the properties assessed.

This Engineer’s Report for the ***Tracy Consolidated Landscape Maintenance District*** (hereafter referred to as “District”) has been prepared pursuant to *Section 22622, in accordance with Article 4 (commencing with Section 22565) of Chapter 1* of the 1972 Act. This report provides a description of the District, any proposed annexations or modifications to the District, any substantial changes to the improvements, and the proposed budgets and assessments for the period of July 1, 2016 through June 30, 2017. The District is currently divided into thirty-nine (39) benefit zones (hereafter referred to as “Zones”). The costs of providing the improvements within each Zone are budgeted separately and the properties within each Zone are annually assessed for their proportional special benefit.

Prior to fiscal year 2003/2004, the City levied annual assessments for landscape improvements through three separate districts identified as:

- ◇ *Tracy Landscape and Lighting Assessment District 8501* formed in 1985;
- ◇ *Tracy Landscape and Lighting Assessment District 8801* formed in 1988; and,
- ◇ *Tracy Landscape and Lighting Assessment District 9802* formed in 1998.

Each of these original districts was formed with various Zones to identify specific areas of improvements and properties benefiting from those improvements. By fiscal year 2002/2003, the three original districts included thirty (30) different Zones. Each Zone incorporated specific improvements that were established as part of developing the properties within the Zones or were installed for the benefit of those properties.

In fiscal year 2003/2004 the City consolidated the three existing districts into a single district pursuant to Section 22605 (d) of the 1972 Act and established the Tracy Consolidated Landscape Maintenance District. As part of the consolidation, the improvements associated with various Zones were closely evaluated and it was determined that in some areas, the special benefits to properties could be more refined by expanding the existing thirty (30) Zones to thirty-seven (37) Zones. This Zone restructuring involved splitting three large Zones into two or more smaller Zones. Neither the reorganization of the Zone structure nor the consolidation process changed the method of apportionment or the maximum assessment rates previously approved by the property owners.

In fiscal year 2007/2008, the City approved the annexation of The Rite-Aid Retail Store Project into the District as Zone No. 40. The annual assessments for each lot, parcel and subdivision of land within this Zone will be calculated utilizing the method of

apportionment previously established for the District and are made pursuant to the 1972 Act and the substantive and procedural provisions of the California Constitution.

In fiscal year 2010/2011, the City approved the annexation of The Islamic Center into the District as Zone No. 41. The annual assessments for each lot, parcel and subdivision of land within this Zone will be calculated utilizing the method of apportionment previously established for the District and are made pursuant to the 1972 Act and the substantive and procedural provisions of the California Constitution.

The proposed assessments described in this Report are based on the estimated costs associated with the regular annual maintenance, operation and servicing of landscape improvements within each Zone. The total cost of these improvements are proportionately spread to only the properties within each respective Zone based on a method of apportionment that reflects the direct and proportional special benefits to each property. In addition to the regular annual maintenance of the landscape improvements, various Zone budgets include the collection of funds associated with specific long-term maintenance and rehabilitation programs identified as: Tree Maintenance Programs; Streetscape Revitalization and Rehabilitation Program; and Park Rehabilitation and Renovation Program. The funds collected for these programs are proportionally collected from only those Zones for which these programs are provided.

The word “parcel”, for the purposes of this Report, refers to an individual property assigned its own Assessment Parcel Number by the San Joaquin County Assessor’s Office. The San Joaquin County Auditor/Controller uses Assessment Parcel Numbers and specific Fund Numbers to identify, on the tax roll, properties assessed for special district benefit assessments.

At a noticed annual public hearing, the City Council will consider all public comments and written protests regarding the District. The City Council will review the Engineer’s Annual Report and may order amendments to the Report or confirm the Report as submitted. Following final approval of the Report and confirmation of the assessments, the Council will order the levy and collection of assessments for fiscal year 2016/2017 pursuant to the Act. In such case, the assessment information will be submitted to the County Auditor/Controller for inclusion on the property tax roll for each parcel in fiscal year 2016/2017. If any parcel submitted for collection is identified by the County Auditor/Controller to be an invalid parcel number for the current fiscal year, a corrected parcel number and/or new parcel numbers will be identified and resubmitted to the County. The assessment amount to be levied and collected for the resubmitted parcel or parcels shall be based on the method of apportionment and assessment rate approved by the City Council.

B. Historical Background

The District and the Zones therein have been established pursuant to the 1972 Act and the City Council annually conducts a public hearing to accept property owner and public comments and testimony, to review the Engineer’s Report and approve the annual assessments to be levied on the County tax roll for that fiscal year. All assessments approved by the City Council have been prepared in accordance with the 1972 Act and in compliance with the provisions of the *California Constitution Article XIII D* (hereafter referred to as the “Constitution”), which was enacted with the passage of Proposition 218 in 1996.

In fiscal year 1997/1998 the special benefit assessments necessary to maintain the improvements within district 8501 and district 8801 were presented to the property owners within these districts for approval pursuant to Article 4 of the Constitution. Upon conclusion of the public hearing on July 1, 1997, all returned property owner protest ballots were tabulated and it was determined that majority protest did not exist. The assessment approved by the property owners established an initial maximum assessment rate for each Zone and included the assessment range formula currently applied to all District Zones.

In fiscal year 1998/1999, the City initiated proceedings and conducted the required public hearing for the formation of district 9802 and concurrently balloted property owners for the proposed assessments in accordance with the Constitution. The tabulation of the ballots indicated that a majority protest did not exist and the property owners approved the imposition of the special benefit assessments (including an inflationary adjustment). The assessments approved by the property owners were confirmed and adopted by the City Council on February 3, 1998.

In fiscal year 2000/2001, the City again initiated proceedings and conducted the required public hearings and property owner protest ballot proceedings for the formation and concurrent annexation of specific territories to district 9802 (identified in this report as Zones 29, 30 and 31). The City Council confirmed and adopted the property owner approved assessments and inflationary formula on October 5, 1999. In similar but separate proceedings, additional Zones were annexed to district 9802 (identified as Zones 23, 27, 28, 32, 33 and 34). The assessments and inflationary formula approved by the property owners were confirmed by the City Council on August 1, 2000.

In fiscal year 2001/2002 the City once again initiated proceedings and conducted the required public hearing and property owner protest ballot proceedings for the establishment of a new Zone within district 9802, known as Ryland Junction (identified in this report as Zone 35). The proposed assessments and inflationary adjustment approved by the property owner balloting were confirmed by the City Council on February 6, 2001.

In fiscal year 2003/2004 the City approved the consolidation of the three previously existing districts (8501, 8801 and 9802) into the existing single consolidated District (Tracy Consolidated Landscape Maintenance District). This consolidation proceeding did not change the previously approved property owner assessments and inflationary formula, but as part of the consolidation proceedings, some existing Zones were divided into more than one zone (re-engineered) to better reflect the special benefits each parcel receives from the District improvements and services (Thirty Zones were redefined to establish thirty-seven Zones).

In conjunction with the consolidation and re-engineering proceedings, the City also initiated and conducted a property owner protest ballot proceeding for a proposed assessment increase in nineteen Zones (Designated as Zones 1, 2, 3, 7, 8, 9, 10, 11, 14, 15, 16, 17, 18, 21, 22, 26, 29, 34 and 35). Majority protest existed in all but four of the Zones. Based on the ballot tabulations the City Council approved the proposed assessment increase for Zones 1, 18, 26 and 34 that had been approved by the property owners.

In fiscal year 2006/2007, the City initiated and conducted a property owner protest ballot proceeding for a proposed assessment increase in Zones 17 and 30. No protest existed. The proposed assessments and inflationary adjustment approved by the

property owner balloting for these two zones were confirmed by the City Council on August 15, 2006.

In fiscal year 2007/2008, the City approved the annexation of the Rite-Aid Retail Store Project into the District as Zone No. 40.

In fiscal year 2007/2008, the City initiated and conducted a property owner protest ballot proceeding for a proposed assessment increase in Zone 9. The proposed assessment increase was not approved by property owners; therefore, the maximum assessment rate for Zone 9 remained the same as previously approved, adjusted annually for inflation.

In fiscal year 2010/2011, the City approved the annexation of the Islamic Center into the District as Zone No. 41. The District is now comprised of forty Zones.

In fiscal year 2015/2016, the City approved the annexation of the Tracy Gateway Apartment project into the District as Zone No. 42.

Although the District is currently comprised of forty (40) Zones, not all Zones are levied an assessment each year, there are some cases where the improvements for a Zone are maintained by an association (as is the case with the Redbridge development, Zone 25) or, the improvements have not been installed or dedicated to the City for maintenance. Likewise, not all the costs associated with maintaining District improvements are assessed to properties as special benefit assessments. In some Zones, portions of the improvements are considered general benefit and are funded by City General Fund contributions. Some of the landscape improvements within various zones, such as channel ways, are maintained in conjunction with other City activities. The maintenance and improvements for these channel ways are funded in part by specific revenue sources available to the City such as the City Drainage Fund. However, the City Drainage Fund is used primarily to support the drainage function of these facilities. The landscape improvements may be funded in part by the City Drainage Fund and Zone Assessments.

Overtime, as development occurs, it is not unusual for streets that provided only a specific benefit to evolve into a general benefit. For example, as development that began as noncontiguous eventually becomes contiguous streets may evolve into major arterials. It is therefore recommended that analyses be performed over time to reassess the benefit designation. Such an analysis will be performed in FY 2016/2017.

II. DESCRIPTION OF THE DISTRICT AND SERVICES

The District and assessments provide for the continued maintenance, servicing, administration and operation of specific landscaped areas and associated appurtenances for each of the forty (40) Zones in the District. It has been determined that the assessed parcels within each Zone receive special benefits from various landscape improvements that may include, but are not limited to: ground cover, turf, shrubs, trees, irrigation systems, drainage and electrical systems, masonry walls or other fencing, entryway monuments or other ornamental structures, recreational equipment, hardscapes and any associated appurtenances within medians, parkways, dedicated easements, channel-ways, parks or open space areas within each Zone. Services provided include the necessary operations, administration, and maintenance required to keep the improvements in a healthy, vigorous, and satisfactory condition or is necessary or convenient for the maintenance of the improvements. The continued maintenance of these improvements shall be budgeted and reviewed each fiscal year and fully or partially funded through the annual assessments. A listing of the improvement areas associated with each Zone is shown in Appendix B.

All assessable parcels identified as being within each Zone share in both the cost and the benefits of the improvements. The costs and expenses associated with the improvements in each Zone are equitably spread among all benefiting parcels within that Zone and only parcels that receive special benefit from the improvements are assessed in proportion to benefit received. The funds collected from the assessments are dispersed and used for the services and operation provided within the District. Properties receive the following special benefits from the District landscape improvements:

- Enhanced desirability of properties through association with the improvements and the aesthetic value of green space within the area.
- Improved aesthetic appeal of properties providing a positive representation of the area.
- Enhanced adaptation of the urban environment within the natural environment from adequate green space and landscaping.
- Environmental enhancement through improved erosion resistance, dust and debris control and reduced noise and air pollution.
- Increased sense of pride in ownership of property resulting from well-maintained improvements associated with the properties.
- Reduced vandalism and criminal activity resulting from well-maintained surroundings and amenities.
- The special enhancements of the properties that results from the above benefits.

The proposed budgets and maintenance costs for various Zones may include long-term cyclical maintenance programs referred to as:

- Tree Maintenance Programs (Arterial and Parkway Street Tree Maintenance);
- Streetscape Revitalization and Rehabilitation Program; and,
- Park Rehabilitation and Renovation Program.

The total amount to provide these programs in each Zone where these services apply is greater than can be conveniently raised from a single annual assessment and the estimated costs of these programs for each Zone shall be raised and collected in installments as part of the annual assessments.

The City developed these programs to fund periodic and programmed maintenance, renovation, rehabilitation, replacement and revitalization of the District improvements. The City has carefully reviewed each of the associated program costs and the corresponding collection of funds has been proportionately spread to each parcel based on special benefits received from the services to be rendered within their Zone over an extended period.

Tree Maintenance Programs

The Tree Maintenance program may include both routine and emergency maintenance for the District street-trees. In The Zones assessed for this program the following may apply:

1. Parkway street-tree maintenance, targets the trees associated with individual properties within the District installed by the City or developer that are located in the public right-of-way or City easement which the District is responsible for maintaining. This program addresses two specific maintenance issues:
 - Regular trimming and pruning of the street-trees. This program is designed to trim and prune all street-trees within the applicable Zones on a five-year rotation or as needed to ensure the health and growth of the trees.
 - Removal and replacement of the street-trees. The program provides for the removal and replacement of damaged or diseased trees as needed, or removal of trees whose growth has or will potentially cause damage to existing structures such as fences or sidewalks. This program may also include the replacement or repair of surrounding improvements as needed.
2. Arterial-tree maintenance, targets the trees associated with the parkways and medians on the arterial streets adjacent to or surrounding the Zones. Similar to the parkway street-tree program, this program addresses two specific maintenance issues:
 - Regular trimming and pruning of the arterial-trees, which includes trimming and pruning of the arterial-trees as needed to ensure the health and growth of the trees.
 - Removal and replacement of the arterial-trees, including the removal or replacement of damaged or diseased trees as needed, or removal of trees whose growth has or will potentially cause damage to existing landscape improvements, sidewalks or curbs. This program may include the replacement or repair of surrounding improvements as needed.

Assessments for the tree maintenance program shall be collected from only those parcels and Zones identified as receiving special benefit from each of the specific services provided. Each parcel within the District that benefits from the various tree maintenance services is assessed on an annual installment basis to meet its proportional share of the cost and expenses associated with the tree maintenance, which is planned every five years.

Streetscape Revitalization and Rehabilitation Program

The Streetscape Revitalization and Rehabilitation program includes, but is not limited to the following and may include routine or emergency maintenance.

1. Removal and replacement of existing dead/dying plant materials within the medians and parkway landscaped areas.
2. Removal of existing plant materials and replacement with new plant material or non-plant materials within the medians and parkway landscaped areas.
3. Upgrades or renovation to the irrigation or drainage systems, electrical systems or metering systems, hardscape improvements associated with the landscaping such as fencing, sidewalks and curbs, stamped concrete or soil.

Assessments for the streetscape program shall be collected from only those parcels and Zones identified as receiving special benefit from parkway and median landscaped areas. Each parcel within the District that benefits from the streetscape revitalization and rehabilitation services is assessed on an annual installment basis to meet its proportional share of the cost and expenses associated with the program, which is planned every ten years. This program is designed to ensure the long-term maintenance of all streetscape landscaping within the District.

Park Rehabilitation and Renovation Program

Clearly, there are specific costs associated the annual and regular maintenance of park improvements and facilities which are included in the annual maintenance expenses of those Zones that benefit from the parks associated with the Zone. However, the cost of periodically repairing, replacing and upgrading the landscaping and facilities within these parks cannot be reasonably collected in a single annual assessment. Therefore, the City has established a long-term park rehabilitation and renovation program that includes the design repair and reconstruction of parks within the District. The program anticipates revitalization design in the 13th year of a park's life, with the revitalization occurring in the 15th year. Each parcel within the District that benefits from the park rehabilitation and renovation services is assessed on an annual installment basis to meet its proportional share of the cost and expenses associated with the program, which is planned every fifteen years.

The costs of providing for the annual and regular maintenance of the landscape improvements as well as the long-term maintenance programs for the District have been identified as a special benefit to properties within the District. Although the location of the improvements may be visible to properties outside the District or to the public at large, the improvements have been installed and are maintained for the benefit of properties within the District and there is no quantifiable general benefit from the improvements except for portions of the costs associated with the maintenance of the Channel-ways and the landscaped areas on Eleventh Street generally between Lammers Road and the Railroad Tracks east of Corral Hollow Road. These specific improvement areas benefit both properties within the adjacent Zones as well as properties that are not within the District and it has been determined that the City will contribute funds to the District for the maintenance of these areas.

The assessments and method of apportionment described in this Report utilizes commonly accepted assessment engineering practices and have been established pursuant to the 1972 Act and the provisions of the Constitution. The amount of the

assessments for each Zone is based only on the services and improvements associated with that Zone. All assessments are based upon a special benefit to property within each Zone and are over and above any general benefit conferred on the public at large. Any new or increased assessments will be subject to the substantive and procedural requirements of the Constitution. Property owner ballot proceedings are not required if the proposed annual assessment rate is less than or equal to the maximum assessment rate previously approved for each of the Zones.

In any given fiscal year, if the assessment revenue will not allow for full maintenance service in a particular Zone, City staff will determine the scope of work for each Zone as assessment revenues allow, and any necessary reductions in the scope of work will likely include, but not be limited to, the reduction or elimination of the long-term renovation and rehabilitation programs and some or all of the following:

Turf Areas

- Reduced frequency of mowing and edging turf areas. Full scope includes mowing and edging turf areas weekly.
- No fertilization. Full scope includes fertilization twice a year.
- Limited/elimination of weed control.
- Limited/elimination of aeration.

Ground cover/shrub areas

- Limited/elimination of emergent weed control
- No fertilization.
- Limited/elimination of mowing during winter months (for hypericum and euonymus)
- Limited/no removal of perennial flower stalks and dead leaves.
- Limited/elimination of vine trimming.

General Landscaping

- Limited/elimination of removal of tree stakes and ties.
- Limited/elimination of trash pick-up in landscaping areas.
- Limited/elimination of weed and litter control for gutters, curbs, parking lots and walks adjacent to contract areas.

III. METHOD OF APPORTIONMENT

A. General

Pursuant to the Act, the costs of the District may be apportioned by any formula or method that fairly distributes the net amount to be assessed, among all assessable parcels in proportion to the estimated benefits to be received by each such parcel from the improvements. The benefit formula used should reflect the composition of the parcels, and the improvements and services provided, to fairly proportion the costs based on special benefit to each parcel.

The costs of maintaining District improvements are estimated based on current City development guidelines for landscaping. The estimated annual cost to provide and maintain the improvements within each of the District Zones are budgeted separately and have been allocated to each property in proportion to special benefits received utilizing the method of apportionment described in this section. The funds collected shall be dispersed and used for only the improvements and services provided by the District.

All the assessed parcels receive direct and special benefits from the improvements and activities to be funded through the District assessments. The improvements include all necessary activities, services, operation, administration, and maintenance required to keep the improvements in satisfactory condition.

B. Assessment Methodology

Each parcel is assigned a weighting factor known as an Equivalent Dwelling Unit (EDU) to identify the parcel's proportionate special benefit from the improvements. Each parcel's EDU is calculated based on the parcel's land use, development status and/or size as compared to other parcels that are associated with the improvements. All single-family residential properties are assigned an EDU of 1.00, and all other property types are assigned an EDU proportionate to the special benefits they receive as compared to this single-family residential property. The total EDU's in a Zone is divided into the total amount to be assessed (Balance to Levy) to establish the Levy per EDU (Rate). This Rate is then multiplied by the parcel's individual EDU to establish the parcel's levy amount.

The following formulas are used to calculate each property's assessment:

Total Balance to Levy / Total EDUs = Levy per EDU (Rate)

Parcel EDU x Levy per EDU = Parcel Levy Amount

The formula used for each Zone reflects the composition of the parcels and properties, and the services provided, to accurately proportion the costs based on estimated

special benefit to each parcel. The total Levy per EDU will vary between Zones due to the different costs to maintain the improvements within each Zone and the number of EDU within the Zone.

C. Land Use Classifications

Every parcel within the District is assigned a land use classification based on available parcel information obtained from the County Assessor's Office and City records. To assess benefits equitably, it is necessary to relate the different type of parcel improvements to each other. The Equivalent Dwelling Unit method of assessment apportionment uses the single-family home site as the basic unit of assessment. A single-family home site equals one Equivalent Dwelling Unit (EDU). Every other land use is converted to EDU's based on an assessment formula that equates the property's specific development status, type of development (land use), and size of the property, as compared to a single-family home site.

The EDU method of apportioning benefit is typically seen as the most appropriate and equitable assessment methodology for districts formed under the 1972 Act, as the benefit to each parcel from the improvements are apportioned as a function of land use type, size and development.

Single-Family Residential Subdivided Lot — This land use is defined as a fully subdivided residential home site with or without a structure. This land use is assessed 1.00 EDU per lot or parcel. This is the base value that all other land use types are compared and weighted against.

Planned-Residential Subdivision — This land use is defined as any property not fully subdivided, but has a specific number of proposed residential lots to be developed on the parcel (approved tract map). This land use type is assessed at 1.00 EDU per planned (proposed) residential lot.

Vacant, Undeveloped Private Property — This land use is defined as vacant property (undeveloped) that is not a fully subdivided residential lot or planned residential subdivision. This land use is assessed at 4.00 EDU per acre. Parcels less than 0.25 acres are assigned a minimum of 1.00 EDU. In Zones 10, 11, 36 and 37 this land use is assessed at 5.0 EDU per acre. Parcels less than 0.20 acres are assigned a minimum of 1.00 EDU.

Developed Non-Residential — This land use is defined as property developed for non-residential use, including, but not limited to, commercial and industrial properties, offices, churches and not-for-profit institutions and private schools. This land use type is assessed at 5.00 EDU per gross acre. Parcels less than 0.20 acres are assigned a minimum of 1.00 EDU.

Developed Multiple Residential Units — This land use is defined as a fully subdivided residential parcel that has more than one residential unit developed on the property. This land use is assessed 1.00 EDU per unit for properties that the number of units can be identified. For properties that the number of units cannot be identified the property is assessed as Developed Commercial/Industrial property at 5.00 EDU per gross acre, but a minimum of 1.00 EDU similar.

Undeveloped, Public Property — This land use identifies properties that are exempt and are assigned 0.00 EDU. This land use classification may include, but is not limited to lots or parcels identified as:

- Public streets and other roadways (typically not assigned an APN by the County);
- Dedicated public easements such as utility right-of-ways, detention basins, channel ways, greenbelts, parkways, parks and open space areas;
- Privately owned property that cannot be developed or is associated with another property such as common areas, sliver parcels and bifurcated lots or properties that have little or no land value;

These types of parcels are considered to receive little or no benefit from the improvements and are therefore exempted from assessment. Government-owned properties commonly identified as non-taxable properties by the County Assessor's Office are not exempt from District assessments unless:

- The property has restricted development or limited land use potential and the improvements clearly provide no benefit to the property; or
- The property provides additional or substantially similar improvements being provided by the District (such is the case with parks, open space areas and common areas).

Developed Public Property — This land use is defined as developed property owned by a public agency such as City buildings or facilities owned by the utility companies. This land use type is assessed at 0.30 EDU per gross acre.

Developed Regional Commercial — This land use is defined as property that has been designated for regional commercial development (i.e. Shopping mall). This land use type is assessed at 0.36 EDU per gross acre.

Restricted/Special Land Use — This land use classification identifies properties that benefit from the improvements, but cannot be fairly categorized by one of the other land use designations. This land use classification may include, but is not limited to:

- Developed Commercial/Industrial properties that only a small portion of the parcel has been developed;
- Properties identified as planned residential subdivisions, but currently have

development restrictions; or

- Vacant properties with development limitations or development plans that identify large portions of the property as open space areas, parklands or similar exempt land uses.

The following shows the EDU factors for each property type in the District:

Property Type	Factor	Basis
Single-Family Residential Subdivided Lot	1.00	Parcel
Planned-Residential Subdivision	1.00	Planned Lot
Vacant, Undeveloped Private Property ¹	4.00	Acre
Vacant, Undeveloped Private Property (Zones 10,11, 36 and 37) ¹	5.00	Acre
Developed, Non-Residential Property	5.00	Acre
Developed Multiple Residential Units	1.00	Unit
Undeveloped, Public Property ²	0.00	Acre
Developed, Public ³	0.30	Acre
Developed, Regional Commercial ⁴	0.36	Acre

Notes

1. *The Undeveloped Private property factor for Zones, 10, 11, 36 and 37 (5.00 EDU/Acre) reflects the more intense use of property within these Zones when the properties are developed as compared to property development in other Zones of the District, which are assigned a weighting factor of 4.00 EDU/Acre. It is important to note that the factors shown above are used to apportion the assessment within each specific Zone, not across the entire District and therefore this distinction is an appropriate reflection of these parcels' benefit compared to other property types within the respective Zones.*
2. *It has been determined that undeveloped public properties generally do not benefit from the improvements and services provided by the District and are not assessed. These types of properties generally include easements, detention basins, parks or properties that have little or no development potential and therefore receive no special benefits from the District improvements.*
3. *Developed Public properties typically receive comparatively less benefit from the improvements and services provided by the District, since the use and enhancement of these properties has little direct benefit from aesthetics of the local environment. The factor shown was originally established based on typical proportionate cost of service and hours of use for this land use type.*
4. *Regional Commercial properties have been assigned a reduced benefit because of their size and their more distant proximity to the District improvements. Additionally, due to the nature and hours of use, the benefit received by such properties from the improvements and services is substantially less than other developed properties. The factor shown was originally established based on a calculation of the proportionate cost of service, average floor area ratios, and hours of use.*

D. Assessment Adjustment Formula to Offset Inflation

It is recognized that the cost of maintaining the improvements increases slightly every year as a result of inflation.

New or increased assessments require certain noticing, meeting, and balloting requirements. However, Government Code Section 54954.6(a) provides that a “*new or increased assessment*” does not include “*an assessment which does not exceed an assessment formula or range of assessments...previously adopted by the agency or approved by the voters in the area where the assessment is imposed.*” This definition of an increased assessment was later confirmed by Senate Bill 919 (The Implementing Legislation for Proposition 218).

The District assessments include a formula for increasing assessments for each future fiscal year to offset increases in costs due to inflation. This assessment adjustment formula complies with the above-referenced Government Code section and was approved by the City Council and the original District property owners:

The maximum assessment amount allowed for each fiscal year shall be increased in an amount equal to the lesser of: (1) three percent (3.0%), or (2) the annual percentage increase of the Local Consumer Price Index (CPI) for "All Urban Consumers" for the San Francisco-Oakland-San Jose Area.

Each fiscal year, the City shall identify the percentage difference between the CPI for June and the CPI for the previous June (or similar time period). This percentage difference shall then establish the range of increased assessments allowed based on CPI. Should the Bureau of Labor Statistics revise such index or discontinue the preparation of such index, the City shall use the revised index or comparable system as approved by the City Council for determining fluctuations in the cost of living.

In the event that the City Council determines that an inflation adjustment is not required for a given fiscal year or a given Zone, the City Council may authorize the assessment without applying the adjustment formula to the amount levied. If the budget and assessments for a given Zone require an increase greater than the adjustment set forth in the formula, then the proposed increase would be subject to approval by the Zone's property owners. Each fiscal year, the maximum assessment rate shall increase at the maximum amount allowable regardless if the increase is levied to the parcels within the Zone.

The percentage difference for the CPI for the San Francisco-Oakland-San Jose Area June 2014 to June 2015 was 2.29%. Therefore, the maximum assessment rates allowed for fiscal year 2016/2017 have been adjusted by 2.29% over the prior year's maximum assessment rates.

IV. DISTRICT BUDGET

A. Description of Budget Items

Special Assessments -- This is the total amount to be levied and collected through assessments for the current fiscal year. It represents the sum of Total Expenses and Other Revenues subtracting the General Fund Support and the Drainage Fund Support.

Other Revenue— Represents revenue from other sources such as reserve fund contributions and homeowner association dues.

General Fund Support – Represents the City's contribution to the Zones for any general benefit that the improvements within the Zones may have impact on other properties or the public at large.

Gas Tax Support – Represents proceeds allocated to the City per Proposition K, Special Transportation Tax that can be utilized for maintenance expenses in zones where the City maintains the arterial, median and right-of-way landscaping.

Field & Supervisory Personnel – The cost associated to the staff of the City for providing non-scheduled repairs, graffiti removal and other services, operations and maintenance of the improvements within the Zones.

Maintenance Contract Costs -- Includes all regularly scheduled labor, material, e.g. fertilizer, insecticides, etc., and equipment required to properly maintain and ensure the satisfactory condition of all landscaping, irrigation and drainage systems, and appurtenant facilities.

Utilities – The cost of water, sewer and electrical utilities necessary to maintain improvements within the Zones.

Engineer -- The costs of contracting with professionals to provide services specific to the levy administration, including preparation of the Engineer's Report, resolutions, and levy submittal to the County. These fees can also include any additional administrative, legal, or engineering services specific to the District such as the cost to prepare and mail notices of the public meeting and hearing.

Other Program Costs – Cost of maintenance, services and incidentals not included above.

County Administration Charge — The actual cost to the Consolidated District for the County to collect the assessments on the property tax bills.

Other Landscaping — Other tree maintenance and waste disposal cost.

City Indirect Costs — Incidental costs and expenses of the City associated with the operation and administration of the District.

Equipment Purchases – This is for the purchase and replacement of improvement facilities and/or equipment used by City personnel for the maintenance and administration of the improvements. (e.g. City maintenance trucks)

Streetscape Revitalization & Rehabilitation – This represents the zone’s annual installment for participation in the Streetscape Revitalization and Rehabilitation program.

Arterial Street Tree Maintenance – This represents the zone’s annual installment for participation in the Arterial Street Tree Maintenance program.

Street Tree Maintenance – This represents the zone’s annual installment for participation in the Street Tree Maintenance program.

Park Rehabilitation & Renovation – This represents the zone’s annual installment for participation in the Park Rehabilitation and Renovation program.

Total Parcels Levied – The total number of parcels within the Zones that will receive the special benefits during the current fiscal year.

Total EDUs – The total Equivalent Dwelling Units within the Zones applied to the parcels described above.

Levy per EDU – This amount represents the rate being applied to each parcel’s individual EDU. The Levy per EDU is the result of dividing the “Special Assessment to Levy” by the Total EDUs of the Zones for the fiscal year. This rate is rounded to the nearest even pennies.

Maximum Levy per EDU – This is the rate per EDU approved by property owners within the Zone, in accordance with Proposition 218, adjusted for inflation as described in the Method of Apportionment. This rate is rounded to the nearest pennies.

A variance may be seen between the Levy per EDU and the Maximum Levy per EDU. The variance occurs because the Special Assessments required to meet expenses for the current fiscal year are below the maximum level. The Maximum Levy per EDU is based upon the total expenses for all improvements both existing and those planned for the future.

APPENDIX A – BUDGET FISCAL YEAR 2016/2017

Revenues	Zone 1	Zone 2	Zone 3
Special Assessments	\$26,013.69	\$10,122.10	\$328,587.36
Zone Reserves	428.88	10,901.44	311,649.65
Gas Tax Support	292.07	973.15	39,154.80
General Fund Support	71.63	238.68	9,603.46
Drainage Fund Support	6,555.45	0.00	18,433.26
Green Waste Fund Support	898.11	173.24	67,964.44
Total Revenue	\$34,259.83	\$22,408.61	\$775,392.97
Expenses			
Personnel	\$7,873.13	\$7,244.84	\$105,777.23
Grounds Maintenance Contract	4,800.00	1,596.00	54,156.00
Tree Maintenance Contract	5,000.00	5,000.00	134,765.00
Utilities, Water & Sewer	1,338.29	1,537.85	74,538.06
Utilities, Gas & Electric	426.99	123.35	5,874.22
Utilities, Waste	2.01	0.64	2,865.49
Supplies	453.75	551.85	14,814.25
Radio/Computer/Controllers	209.82	193.07	2,818.92
Equipment/Vehicles	440.10	404.98	5,912.81
Training/Licenses	19.39	17.85	260.55
LMD Administration	662.57	291.60	7,111.18
Internal Service Charges	465.29	428.16	6,251.23
Indirect Costs	551.48	507.47	7,409.24
IF Reimbursements	258.60	237.96	3,474.33
Sub-Total	\$22,501.40	\$18,135.61	\$426,028.51
Cyclical Maintenance			
Streetscape Revitalization & Rehabilitation	\$0.00	\$1,060.00	\$4,600.45
Tree Maintenance	11,758.43	3,213.00	0.00
Park Rehabilitation & Renovation	0.00	0.00	123,579.00
Long-term Cyclical Maintenance	\$11,758.43	\$4,273.00	\$128,179.45
Capital Improvement Projects	0.00	0.00	221,185.00
Total Expenses	\$34,259.83	\$22,408.61	\$775,392.97
Assessment Reserves for Cyclical Maintenance and CIPS			
	\$65,510.95	\$1,477.79	\$139,915.48
Levy Information			
Special Assessment to Levy	\$26,013.69	\$10,122.10	\$328,587.36
Total Parcels Levied	294	125	2,292
Total EDUs Levied	485.00	125.00	2623.84
Total EDUs	485.00	125.00	2623.84
Levy Per EDU	\$53.64	\$80.98	\$125.23
Max Rate Per EDU (2.29% Increase)	\$57.45	\$85.74	\$127.42
Assessment Reserves for Cyclical Maintenance and CIPS:			
June 30, 2016 Estimated Balance	\$65,939.83	\$12,379.23	\$451,565.13
FY16/17 Utilized Reserves	(428.88)	(10,901.44)	(311,649.65)
June 30, 2017 Estimated Balance	\$65,510.95	\$1,477.79	\$139,915.48

APPENDIX A – BUDGET FISCAL YEAR 2016/2017

Revenues	Zone 4	Zone 5	Zone 6
Special Assessments	\$0.00	\$0.00	\$0.00
Zone Reserves	646.80	1,049.05	374.60
Gas Tax Support	34.30	0.00	0.00
General Fund Support	8.41	0.00	0.00
Drainage Fund Support	0.00	0.00	0.00
Green Waste Fund Support	9.12	148.17	52.43
Total Revenue	\$698.63	\$1,197.22	\$427.03
Expenses			
Personnel	\$47.77	\$776.25	\$274.67
Grounds Maintenance Contract	0.00	0.00	0.00
Tree Maintenance Contract	0.00	0.00	0.00
Utilities, Water & Sewer	25.99	0.00	0.00
Utilities, Gas & Electric	5.57	55.53	18.51
Utilities, Waste	0.04	0.16	0.10
Supplies	5.99	44.45	16.00
Radio/Computer/Controllers	1.27	20.69	7.32
Equipment/Vehicles	2.67	43.39	15.35
Training/Licenses	0.12	1.91	0.68
LMD Administration	63.47	129.10	49.91
Internal Service Charges	2.82	45.87	16.23
Indirect Costs	3.35	54.37	19.24
IF Reimbursements	1.57	25.50	9.02
Sub-Total	\$160.63	\$1,197.22	\$427.03
Cyclical Maintenance			
Streetscape Revitalization & Rehabilitation	\$0.00	\$0.00	\$0.00
Tree Maintenance	538.00	0.00	0.00
Park Rehabilitation & Renovation	0.00	0.00	0.00
Long-term Cyclical Maintenance	\$538.00	\$0.00	\$0.00
Capital Improvement Projects	0.00	0.00	0.00
Total Expenses	\$698.63	\$1,197.22	\$427.03
Assessment Reserves for Cyclical Maintenance and CIPS	\$7,825.35	\$12,262.78	\$3,906.53
Levy Information			
Special Assessment to Levy	\$0.00	\$0.00	\$0.00
Total Parcels Levied	0	0	0
Total EDUs Levied	0.00	0.00	0.00
Total EDUs	144.00	69.00	44.85
Levy Per EDU	\$0.00	\$0.00	\$0.00
Max Rate Per EDU (2.29% Increase)	\$127.42	\$127.42	\$127.42
Assessment Reserves for Cyclical Maintenance and CIPS:			
June 30, 2016 Estimated Balance	\$8,472.16	\$13,311.83	\$4,281.13
FY16/17 Utilized Reserves	(646.80)	(1,049.05)	(374.60)
June 30, 2017 Estimated Balance	\$7,825.35	\$12,262.78	\$3,906.53

APPENDIX A – BUDGET FISCAL YEAR 2016/2017

Revenues	Zone 7	Zone 8	Zone 9
Special Assessments	\$202,041.38	\$34,776.10	\$347,572.88
Zone Reserves	13,785.99	29,333.94	222,357.07
Gas Tax Support	30,869.50	4,524.76	37,722.10
General Fund Support	7,571.33	1,109.78	9,252.06
Drainage Fund Support	15,740.22	0.00	69,734.17
Green Waste Fund Support	4,950.99	9,367.68	36,691.36
Total Revenue	\$274,959.41	\$79,112.26	\$723,329.65
Expenses			
Personnel	\$66,936.61	\$23,433.30	\$145,304.46
Grounds Maintenance Contract	39,864.00	15,240.00	75,660.00
Tree Maintenance Contract	10,570.00	17,212.46	64,587.72
Utilities, Water & Sewer	54,646.47	12,899.55	96,854.59
Utilities, Gas & Electric	4,300.43	1,020.25	7,633.18
Utilities, Waste	1,489.69	629.07	3,455.38
Supplies	4,744.47	1,722.59	13,529.40
Radio/Computer/Controllers	1,783.83	624.49	3,872.30
Equipment/Vehicles	3,741.67	1,309.89	8,122.33
Training/Licenses	164.88	57.72	357.91
LMD Administration	4,121.87	1,167.00	8,360.78
Internal Service Charges	3,955.83	1,384.86	8,587.22
Indirect Costs	4,688.62	1,641.40	10,177.95
IF Reimbursements	2,198.58	769.68	4,772.63
Sub-Total	\$203,206.94	\$79,112.26	\$451,275.85
Cyclical Maintenance			
Streetscape Revitalization & Rehabilitation	\$15,571.61	\$0.00	\$6,404.80
Tree Maintenance	0.00	0.00	38,823.00
Park Rehabilitation & Renovation	56,180.86	0.00	76,826.00
Long-term Cyclical Maintenance	\$71,752.47	\$0.00	\$122,053.80
Capital Improvement Projects	0.00	0.00	150,000.00
Total Expenses	\$274,959.41	\$79,112.26	\$723,329.65
Assessment Reserves for Cyclical Maintenance and CIPS			
	\$194,680.49	\$2,493.69	\$127,504.41
Levy Information			
Special Assessment to Levy	\$202,041.38	\$34,776.10	\$347,572.88
Total Parcels Levied	1,171	219	2,368
Total EDUs Levied	1272.34	219.00	2441.03
Total EDUs	1272.34	219.00	2441.03
Levy Per EDU	\$158.79	\$158.79	\$142.39
Max Rate Per EDU (2.29% Increase)	\$158.79	\$158.79	\$142.39
Assessment Reserves for Cyclical Maintenance and CIPS:			
June 30, 2016 Estimated Balance	\$208,466.48	\$31,827.63	\$349,861.48
FY16/17 Utilized Reserves	(13,785.99)	(29,333.94)	(222,357.07)
June 30, 2017 Estimated Balance	\$194,680.49	\$2,493.69	\$127,504.41

APPENDIX A – BUDGET FISCAL YEAR 2016/2017

Revenues	Zone 10	Zone 11	Zone 12
Special Assessments	\$181,240.13	\$668.35	\$0.00
Zone Reserves	103,585.93	0.00	30,363.38
Gas Tax Support	14,087.61	0.00	7,581.38
General Fund Support	3,455.25	0.00	1,859.48
Drainage Fund Support	0.00	0.00	0.00
Green Waste Fund Support	1,980.85	36.47	692.96
Total Revenue	\$304,349.78	\$704.82	\$40,497.19
Expenses			
Personnel	\$52,603.01	\$191.08	\$12,381.71
Grounds Maintenance Contract	63,980.00	0.00	13,260.00
Tree Maintenance Contract	10,000.00	0.00	0.00
Utilities, Water & Sewer	29,651.12	0.00	9,032.95
Utilities, Gas & Electric	2,230.45	0.00	720.81
Utilities, Waste	9.44	0.09	2.56
Supplies	4,398.29	19.32	716.64
Radio/Computer/Controllers	1,401.85	5.09	329.97
Equipment/Vehicles	2,940.44	10.68	692.12
Training/Licenses	129.57	0.47	30.50
LMD Administration	3,484.47	23.01	1,324.22
Internal Service Charges	3,108.74	11.29	731.74
Indirect Costs	3,684.62	13.38	867.29
IF Reimbursements	1,727.78	6.28	406.69
Sub-Total	\$179,349.78	\$280.68	\$40,497.19
Cyclical Maintenance			
Streetscape Revitalization & Rehabilitation	\$0.00	\$0.00	\$0.00
Tree Maintenance	0.00	424.14	0.00
Park Rehabilitation & Renovation	125,000.00	0.00	0.00
Long-term Cyclical Maintenance	\$125,000.00	\$424.14	\$0.00
Capital Improvement Projects	0.00	0.00	0.00
Total Expenses	\$304,349.78	\$704.82	\$40,497.19
Assessment Reserves for Cyclical Maintenance and CIPS			
	\$260,022.84	\$1,469.73	\$99,667.24
Levy Information			
Special Assessment to Levy	\$181,240.13	\$668.35	\$0.00
Total Parcels Levied	309	1	0
Total EDUs Levied	2152.65	18.15	0.00
Total EDUs	2152.65	18.15	940.59
Levy Per EDU	\$84.19	\$36.82	\$0.00
Max Rate Per EDU (2.29% Increase)	\$84.77	\$84.77	\$123.17
Assessment Reserves for Cyclical Maintenance and CIPS:			
June 30, 2016 Estimated Balance	\$363,608.77	\$1,469.73	\$130,030.62
FY16/17 Utilized Reserves	(103,585.93)	0.00	(30,363.38)
June 30, 2017 Estimated Balance	\$260,022.84	\$1,469.73	\$99,667.24

APPENDIX A – BUDGET FISCAL YEAR 2016/2017

Revenues	Zone 13	Zone 14	Zone 15
Special Assessments	\$89,709.72	\$55,289.65	\$211,061.70
Zone Reserves	0.00	22,171.03	26,105.91
Gas Tax Support	1,834.29	1,350.18	10,007.86
General Fund Support	449.89	331.16	2,454.62
Drainage Fund Support	0.00	0.00	0.00
Green Waste Fund Support	1,798.50	1,344.88	23,101.44
Total Revenue	\$93,792.39	\$80,486.90	\$272,731.52
Expenses			
Personnel	\$40,193.60	\$37,511.36	\$100,131.31
Grounds Maintenance Contract	16,932.00	11,220.00	34,800.00
Tree Maintenance Contract	0.00	554.68	38,411.41
Utilities, Water & Sewer	15,358.40	13,067.80	43,943.84
Utilities, Gas & Electric	1,232.72	1,047.08	3,521.38
Utilities, Waste	1,980.63	2,266.58	5,093.15
Supplies	3,761.44	3,776.60	9,414.44
Radio/Computer/Controllers	1,071.14	999.66	2,668.46
Equipment/Vehicles	2,246.77	2,096.84	5,597.21
Training/Licenses	99.00	92.40	246.64
LMD Administration	2,218.04	1,777.45	4,917.46
Internal Service Charges	2,375.37	2,216.85	5,917.57
Indirect Costs	2,815.39	2,627.51	7,013.77
IF Reimbursements	1,320.19	1,232.09	3,288.89
Sub-Total	\$91,604.68	\$80,486.90	\$264,965.52
Cyclical Maintenance			
Streetscape Revitalization & Rehabilitation	\$2,187.71	\$0.00	\$0.00
Tree Maintenance	0.00	0.00	0.00
Park Rehabilitation & Renovation	0.00	0.00	7,766.00
Long-term Cyclical Maintenance	\$2,187.71	\$0.00	\$7,766.00
Capital Improvement Projects	0.00	0.00	0.00
Total Expenses	\$93,792.39	\$80,486.90	\$272,731.52
Assessment Reserves for Cyclical Maintenance and CIPS			
	\$245,761.66	\$25,267.75	\$53,063.40
Levy Information			
Special Assessment to Levy	\$89,709.72	\$55,289.65	\$211,061.70
Total Parcels Levied	421	369	1,187
Total EDUs Levied	421.00	371.00	1415.98
Total EDUs	421.00	371.00	1415.98
Levy Per EDU	\$213.09	\$149.03	\$149.06
Max Rate Per EDU (2.29% Increase)	\$271.69	\$149.06	\$149.06
Assessment Reserves for Cyclical Maintenance and CIPS:			
June 30, 2016 Estimated Balance	\$245,761.66	\$47,438.78	\$79,169.31
FY16/17 Utilized Reserves	0.00	(22,171.03)	(26,105.91)
June 30, 2017 Estimated Balance	\$245,761.66	\$25,267.75	\$53,063.40

APPENDIX A – BUDGET FISCAL YEAR 2016/2017

Revenues	Zone 16	Zone 17	Zone 18
Special Assessments	\$46,200.10	\$287,518.98	\$103,738.25
Zone Reserves	15,736.16	80,827.67	22,984.42
Gas Tax Support	0.00	10,858.00	9,248.76
General Fund Support	0.00	2,663.13	2,268.43
Drainage Fund Support	0.00	0.00	0.00
Green Waste Fund Support	888.99	4,465.47	3,494.42
Total Revenue	\$62,825.25	\$386,333.25	\$141,734.29
Expenses			
Personnel	\$24,408.88	\$51,927.21	\$39,203.87
Grounds Maintenance Contract	5,340.00	25,212.00	10,728.00
Tree Maintenance Contract	411.40	2,431.25	13,073.82
Utilities, Water & Sewer	8,109.34	33,590.61	24,823.31
Utilities, Gas & Electric	649.94	2,701.48	2,000.98
Utilities, Waste	1,593.51	948.21	4.36
Supplies	2,571.44	3,545.91	2,066.03
Radio/Computer/Controllers	650.49	1,383.84	1,044.77
Equipment/Vehicles	1,364.42	2,902.66	2,191.45
Training/Licenses	60.12	127.91	96.57
LMD Administration	1,045.72	3,081.23	2,068.92
Internal Service Charges	1,442.52	3,068.80	2,316.87
Indirect Costs	1,709.74	3,637.28	2,746.06
IF Reimbursements	801.73	1,705.59	1,287.68
Sub-Total	\$50,159.25	\$136,263.99	\$103,652.70
Cyclical Maintenance			
Streetscape Revitalization & Rehabilitation	\$0.00	\$0.00	\$14,481.65
Tree Maintenance	0.00	118,488.00	23,599.94
Park Rehabilitation & Renovation	0.00	43,851.26	0.00
Long-term Cyclical Maintenance	\$0.00	\$162,339.26	\$38,081.59
Capital Improvement Projects	12,666.00	87,730.00	0.00
Total Expenses	\$62,825.25	\$386,333.25	\$141,734.29
Assessment Reserves for Cyclical Maintenance and CIPS			
	\$83,043.74	\$178,597.33	\$68,696.06
Levy Information			
Special Assessment to Levy	\$46,200.10	\$287,518.98	\$103,738.25
Total Parcels Levied	310	1,136	968
Total EDUs Levied	310.00	1673.15	977.65
Total EDUs	310.00	1673.15	977.65
Levy Per EDU	\$149.03	\$171.84	\$106.11
Max Rate Per EDU (2.29% Increase)	\$149.06	\$171.86	\$106.14
Assessment Reserves for Cyclical Maintenance and CIPS:			
June 30, 2016 Estimated Balance	\$98,779.90	\$259,425.00	\$91,680.48
FY16/17 Utilized Reserves	(15,736.16)	(80,827.67)	(22,984.42)
June 30, 2017 Estimated Balance	\$83,043.74	\$178,597.33	\$68,696.06

APPENDIX A – BUDGET FISCAL YEAR 2016/2017

Revenues	Zone 19	Zone 20	Zone 21
Special Assessments	\$135,738.04	\$33,589.05	\$57,251.07
Zone Reserves	20,518.68	11,608.69	24,234.77
Gas Tax Support	4,730.64	781.50	526.03
General Fund Support	1,160.28	191.68	129.02
Drainage Fund Support	0.00	0.00	0.00
Green Waste Fund Support	2,664.69	651.93	1,452.02
Total Revenue	\$164,812.33	\$46,822.84	\$83,592.91
Expenses			
Personnel	\$46,689.68	\$14,598.05	\$39,365.73
Grounds Maintenance Contract	23,040.00	3,324.00	7,368.00
Tree Maintenance Contract	5,000.00	5,000.00	5,000.00
Utilities, Water & Sewer	24,776.26	3,987.17	13,403.89
Utilities, Gas & Electric	1,991.65	320.85	1,074.49
Utilities, Waste	1,237.97	374.59	2,179.21
Supplies	3,450.25	1,377.00	3,861.12
Radio/Computer/Controllers	1,244.26	389.03	1,049.08
Equipment/Vehicles	2,609.89	816.01	2,200.49
Training/Licenses	115.01	35.96	96.96
LMD Administration	2,530.72	805.95	1,617.11
Internal Service Charges	2,759.27	862.72	2,326.44
Indirect Costs	3,270.41	1,022.53	2,757.40
IF Reimbursements	1,533.56	479.48	1,293.00
Sub-Total	\$120,248.93	\$33,393.34	\$83,592.91
Cyclical Maintenance			
Streetscape Revitalization & Rehabilitation	\$5,558.40	\$2,233.49	\$0.00
Tree Maintenance	0.00	3,494.00	0.00
Park Rehabilitation & Renovation	39,005.00	7,702.00	0.00
Long-term Cyclical Maintenance	\$44,563.40	\$13,429.49	\$0.00
Capital Improvement Projects	0.00	0.00	0.00
Total Expenses	\$164,812.33	\$46,822.84	\$83,592.91
Assessment Reserves for Cyclical Maintenance and CIPS			
	\$357,398.55	\$111,926.63	\$47,023.86
Levy Information			
Special Assessment to Levy	\$135,738.04	\$33,589.05	\$57,251.07
Total Parcels Levied	429	168	388
Total EDUs Levied	702.43	174.56	388.00
Total EDUs	702.43	174.56	388.00
Levy Per EDU	\$193.24	\$192.42	\$147.55
Max Rate Per EDU (2.29% Increase)	\$194.84	\$194.84	\$149.06
Assessment Reserves for Cyclical Maintenance and CIPS:			
June 30, 2016 Estimated Balance	\$377,917.23	\$123,535.32	\$71,258.63
FY16/17 Utilized Reserves	(20,518.68)	(11,608.69)	(24,234.77)
June 30, 2017 Estimated Balance	\$357,398.55	\$111,926.63	\$47,023.86

APPENDIX A – BUDGET FISCAL YEAR 2016/2017

Revenues	Zone 22	Zone 23	Zone 24
Special Assessments	\$23,910.23	\$9,822.17	\$88,054.99
Zone Reserves	629.60	379.14	14,538.47
Gas Tax Support	1,958.06	1,734.74	0.00
General Fund Support	480.25	425.48	0.00
Drainage Fund Support	0.00	0.00	0.00
Green Waste Fund Support	624.57	551.63	376.11
Total Revenue	\$27,602.72	\$12,913.15	\$102,969.57
Expenses			
Personnel	\$5,656.01	\$4,774.91	\$34,701.49
Grounds Maintenance Contract	3,612.00	2,856.00	12,240.00
Tree Maintenance Contract	0.00	0.00	0.00
Utilities, Water & Sewer	7,254.06	3,099.28	7,986.06
Utilities, Gas & Electric	578.11	249.05	634.36
Utilities, Waste	1.36	0.99	2,485.13
Supplies	1,818.43	318.84	3,823.55
Radio/Computer/Controllers	150.73	127.25	924.78
Equipment/Vehicles	316.16	266.91	1,939.77
Training/Licenses	13.93	11.76	85.48
LMD Administration	556.70	434.66	1,624.67
Internal Service Charges	334.26	282.19	2,050.79
Indirect Costs	396.18	334.46	2,430.69
IF Reimbursements	185.78	156.84	1,139.80
Sub-Total	\$20,873.72	\$12,913.15	\$72,066.57
Cyclical Maintenance			
Streetscape Revitalization & Rehabilitation	\$3,388.23	\$0.00	\$0.00
Tree Maintenance	3,340.77	0.00	2,022.00
Park Rehabilitation & Renovation	0.00	0.00	28,881.00
Long-term Cyclical Maintenance	\$6,729.00	\$0.00	\$30,903.00
Capital Improvement Projects	0.00	0.00	0.00
Total Expenses	\$27,602.72	\$12,913.15	\$102,969.57
Assessment Reserves for Cyclical Maintenance and CIPS	\$62,594.63	\$47,030.40	\$249,312.35
Levy Information			
Special Assessment to Levy	\$23,910.23	\$9,822.17	\$88,054.99
Total Parcels Levied	214	185	591
Total EDUs Levied	214.00	316.68	598.24
Total EDUs	214.00	316.68	598.24
Levy Per EDU	\$111.73	\$31.02	\$147.19
Max Rate Per EDU (2.29% Increase)	\$149.06	\$149.06	\$149.03
Assessment Reserves for Cyclical Maintenance and CIPS:			
June 30, 2016 Estimated Balance	\$63,224.23	\$47,409.54	\$263,850.82
FY16/17 Utilized Reserves	(629.60)	(379.14)	(14,538.47)
June 30, 2017 Estimated Balance	\$62,594.63	\$47,030.40	\$249,312.35

APPENDIX A – BUDGET FISCAL YEAR 2016/2017

Revenues	Zone 25	Zone 26	Zone 27
Special Assessments	\$0.00	\$207,808.58	\$6,730.42
Zone Reserves	0.00	45,687.53	71.23
Gas Tax Support	0.00	6,266.17	1,147.78
General Fund Support	0.00	1,536.90	281.51
Drainage Fund Support	0.00	4,536.89	0.00
Green Waste Fund Support	0.00	4,533.85	70.66
Total Revenue	\$0.00	\$270,369.93	\$8,301.61
Expenses			
Personnel	\$0.00	\$115,156.82	\$1,716.56
Grounds Maintenance Contract	0.00	53,388.00	2,040.00
Tree Maintenance Contract	0.00	4,950.00	0.00
Utilities, Water & Sewer	0.00	43,701.59	1,334.83
Utilities, Gas & Electric	0.00	3,479.66	106.46
Utilities, Waste	0.00	5,669.44	0.36
Supplies	0.00	10,558.03	690.44
Radio/Computer/Controllers	0.00	3,068.88	45.75
Equipment/Vehicles	0.00	6,437.12	95.95
Training/Licenses	0.00	283.65	4.23
LMD Administration	0.00	5,022.55	137.66
Internal Service Charges	0.00	6,805.55	101.45
Indirect Costs	0.00	8,066.24	120.24
IF Reimbursements	0.00	3,782.41	56.38
Sub-Total	\$0.00	\$270,369.93	\$6,450.29
Cyclical Maintenance			
Streetscape Revitalization & Rehabilitation	\$0.00	\$0.00	\$997.33
Tree Maintenance	0.00	0.00	853.99
Park Rehabilitation & Renovation	0.00	0.00	0.00
Long-term Cyclical Maintenance	\$0.00	\$0.00	\$1,851.32
Capital Improvement Projects	0.00	0.00	0.00
Total Expenses	\$0.00	\$270,369.93	\$8,301.61
Assessment Reserves for Cyclical Maintenance and CIPS			
	\$0.00	\$323,718.98	\$27,808.95
Levy Information			
Special Assessment to Levy	\$0.00	\$207,808.58	\$6,730.42
Total Parcels Levied	0	1,081	75
Total EDUs Levied	0.00	1098.76	520.56
Total EDUs	459.84	1098.76	520.56
Levy Per EDU	\$0.00	\$189.13	\$12.93
Max Rate Per EDU (2.29% Increase)	\$0.00	\$191.82	\$149.06
Assessment Reserves for Cyclical Maintenance and CIPS:			
June 30, 2016 Estimated Balance	\$0.00	\$369,406.51	\$27,880.18
FY16/17 Utilized Reserves	0.00	(45,687.53)	(71.23)
June 30, 2017 Estimated Balance	\$0.00	\$323,718.98	\$27,808.95

APPENDIX A – BUDGET FISCAL YEAR 2016/2017

Revenues	Zone 28	Zone 29	Zone 30
Special Assessments	\$45,890.04	\$68,616.84	\$48,152.55
Zone Reserves	2,571.23	38,571.83	4,850.49
Gas Tax Support	0.00	3,238.15	1,217.77
General Fund Support	0.00	794.22	298.68
Drainage Fund Support	0.00	0.00	0.00
Green Waste Fund Support	2,550.72	2,069.75	674.72
Total Revenue	\$51,011.99	\$113,290.79	\$55,194.21
Expenses			
Personnel	\$15,699.70	\$49,604.64	\$14,507.30
Grounds Maintenance Contract	3,540.00	20,604.00	5,640.00
Tree Maintenance Contract	0.00	757.07	0.00
Utilities, Water & Sewer	0.00	19,461.32	4,178.76
Utilities, Gas & Electric	1,300.61	1,559.92	333.24
Utilities, Waste	5.21	2,458.05	731.42
Supplies	3,279.55	4,510.29	1,639.64
Radio/Computer/Controllers	418.39	1,321.94	386.61
Equipment/Vehicles	877.59	2,772.84	810.94
Training/Licenses	38.67	122.19	35.73
LMD Administration	1,666.82	2,083.09	817.93
Internal Service Charges	927.82	2,931.54	857.35
Indirect Costs	1,099.70	3,474.59	1,016.17
IF Reimbursements	515.67	1,629.30	476.50
Sub-Total	\$29,369.72	\$113,290.79	\$31,431.61
Cyclical Maintenance			
Streetscape Revitalization & Rehabilitation	\$7,313.74	\$0.00	\$0.00
Tree Maintenance	14,328.53	0.00	0.00
Park Rehabilitation & Renovation	0.00	0.00	23,762.60
Long-term Cyclical Maintenance	\$21,642.27	\$0.00	\$23,762.60
Capital Improvement Projects	0.00	0.00	0.00
Total Expenses	\$51,011.99	\$113,290.79	\$55,194.21
Assessment Reserves for Cyclical Maintenance and CIPS			
	\$224,423.61	\$888.56	\$111,234.49
Levy Information			
Special Assessment to Levy	\$45,890.04	\$68,616.84	\$48,152.55
Total Parcels Levied	550	444	166
Total EDUs Levied	550.00	485.74	166.00
Total EDUs	550.00	485.74	166.00
Levy Per EDU	\$83.44	\$141.26	\$290.08
Max Rate Per EDU (2.29% Increase)	\$149.06	\$141.26	\$292.52
Assessment Reserves for Cyclical Maintenance and CIPS:			
June 30, 2016 Estimated Balance	\$226,994.84	\$39,460.39	\$116,084.98
FY16/17 Utilized Reserves	(2,571.23)	(38,571.83)	(4,850.49)
June 30, 2017 Estimated Balance	\$224,423.61	\$888.56	\$111,234.49

APPENDIX A – BUDGET FISCAL YEAR 2016/2017

Revenues	Zone 31	Zone 32	Zone 33
Special Assessments	\$0.00	\$0.00	\$0.00
Zone Reserves	6.73	0.00	3,133.12
Gas Tax Support	0.00	0.00	2,466.87
General Fund Support	0.00	0.00	605.05
Drainage Fund Support	0.00	0.00	0.00
Green Waste Fund Support	0.00	0.00	280.37
Total Revenue	\$6.73	\$0.00	\$6,485.41
Expenses			
Personnel	\$0.00	\$0.00	\$1,967.84
Grounds Maintenance Contract	0.00	0.00	756.00
Tree Maintenance Contract	0.00	0.00	0.00
Utilities, Water & Sewer	0.00	0.00	2,821.10
Utilities, Gas & Electric	0.00	0.00	224.92
Utilities, Waste	0.04	0.00	0.44
Supplies	0.37	0.00	106.33
Radio/Computer/Controllers	0.00	0.00	52.44
Equipment/Vehicles	0.00	0.00	110.00
Training/Licenses	0.00	0.00	4.85
LMD Administration	6.31	0.00	122.73
Internal Service Charges	0.00	0.00	116.30
Indirect Costs	0.00	0.00	137.84
IF Reimbursements	0.00	0.00	64.64
Sub-Total	\$6.73	\$0.00	\$6,485.41
Cyclical Maintenance			
Streetscape Revitalization & Rehabilitation	\$0.00	\$0.00	\$0.00
Tree Maintenance	0.00	0.00	0.00
Park Rehabilitation & Renovation	0.00	0.00	0.00
Long-term Cyclical Maintenance	\$0.00	\$0.00	\$0.00
Capital Improvement Projects	0.00	0.00	0.00
Total Expenses	\$6.73	\$0.00	\$6,485.41
Assessment Reserves for Cyclical Maintenance and CIPS			
	\$461.39	\$0.00	\$89,595.82
Levy Information			
Special Assessment to Levy	\$0.00	\$0.00	\$0.00
Total Parcels Levied	0	0	0
Total EDUs Levied	0.00	0.00	0.00
Total EDUs	27.75	222.68	2333.04
Levy Per EDU	\$0.00	\$0.00	\$0.00
Max Rate Per EDU (2.29% Increase)	\$197.59	\$161.82	\$196.59
Assessment Reserves for Cyclical Maintenance and CIPS:			
June 30, 2016 Estimated Balance	\$468.12	\$0.00	\$92,728.94
FY16/17 Utilized Reserves	(6.73)	0.00	(3,133.12)
June 30, 2017 Estimated Balance	\$461.39	\$0.00	\$89,595.82

APPENDIX A – BUDGET FISCAL YEAR 2016/2017

Revenues	Zone 34	Zone 35	Zone 36
Special Assessments	\$7,335.01	\$41,642.83	\$175.59
Zone Reserves	103.40	27,835.12	0.00
Gas Tax Support	5,280.93	918.22	0.00
General Fund Support	1,295.25	225.21	0.00
Drainage Fund Support	0.00	0.00	0.00
Green Waste Fund Support	102.58	10,053.11	0.00
Total Revenue	\$14,117.16	\$80,674.49	\$175.59
Expenses			
Personnel	\$4,053.75	\$28,152.31	\$0.00
Grounds Maintenance Contract	5,328.00	10,368.00	0.00
Tree Maintenance Contract	0.00	19,305.00	0.00
Utilities, Water & Sewer	0.00	9,661.49	0.00
Utilities, Gas & Electric	355.12	774.39	3.53
Utilities, Waste	0.58	1,592.74	0.00
Supplies	614.44	2,763.59	150.23
Radio/Computer/Controllers	108.03	750.25	0.00
Equipment/Vehicles	226.60	1,573.68	0.00
Training/Licenses	9.99	69.34	0.00
LMD Administration	296.03	1,103.31	21.84
Internal Service Charges	239.57	1,663.75	0.00
Indirect Costs	283.95	1,971.95	0.00
IF Reimbursements	133.15	924.68	0.00
Sub-Total	\$11,649.20	\$80,674.49	\$175.59
Cyclical Maintenance			
Streetscape Revitalization & Rehabilitation	\$1,196.79	\$0.00	\$0.00
Tree Maintenance	1,271.17	0.00	0.00
Park Rehabilitation & Renovation	0.00	0.00	0.00
Long-term Cyclical Maintenance	\$2,467.96	\$0.00	\$0.00
Capital Improvement Projects	0.00	0.00	0.00
Total Expenses	\$14,117.16	\$80,674.49	\$175.59
Assessment Reserves for Cyclical Maintenance and CIPS			
	\$21,514.96	\$6,363.70	\$2,156.66
Levy Information			
Special Assessment to Levy	\$7,335.01	\$41,642.83	\$175.59
Total Parcels Levied	9	186	1
Total EDUs Levied	83.19	186.00	20.00
Total EDUs	83.19	186.00	20.00
Levy Per EDU	\$88.18	\$223.89	\$8.78
Max Rate Per EDU (2.29% Increase)	\$224.37	\$226.13	\$84.77
Assessment Reserves for Cyclical Maintenance and CIPS:			
June 30, 2016 Estimated Balance	\$21,618.36	\$34,198.82	\$2,156.66
FY16/17 Utilized Reserves	(103.40)	(27,835.12)	0.00
June 30, 2017 Estimated Balance	\$21,514.96	\$6,363.70	\$2,156.66

APPENDIX A – BUDGET FISCAL YEAR 2016/2017

Revenues	Zone 37	Zone 40	Zone 41
Special Assessments	\$491.60	\$1,287.46	\$0.00
Zone Reserves	91.91	202.21	546.22
Gas Tax Support	0.00	1,068.38	125.98
General Fund Support	0.00	262.04	30.90
Drainage Fund Support	0.00	0.00	0.00
Green Waste Fund Support	91.18	200.59	11.40
Total Revenue	\$674.69	\$3,020.68	\$714.50
Expenses			
Personnel	\$477.69	\$1,153.87	\$210.19
Grounds Maintenance Contract	0.00	156.00	228.00
Tree Maintenance Contract	0.00	0.00	0.00
Utilities, Water & Sewer	0.00	1,166.49	149.54
Utilities, Gas & Electric	5.29	92.91	11.93
Utilities, Waste	0.45	0.92	0.03
Supplies	25.99	70.66	34.97
Radio/Computer/Controllers	12.73	30.75	5.60
Equipment/Vehicles	26.70	64.50	11.75
Training/Licenses	1.18	2.84	0.52
LMD Administration	47.28	94.82	27.93
Internal Service Charges	28.23	68.19	12.42
Indirect Costs	33.46	80.82	14.72
IF Reimbursements	15.69	37.90	6.90
Sub-Total	\$674.69	\$3,020.68	\$714.50
Cyclical Maintenance			
Streetscape Revitalization & Rehabilitation	\$0.00	\$0.00	\$0.00
Tree Maintenance	0.00	0.00	0.00
Park Rehabilitation & Renovation	0.00	0.00	0.00
Long-term Cyclical Maintenance	\$0.00	\$0.00	\$0.00
Capital Improvement Projects	0.00	0.00	0.00
Total Expenses	\$674.69	\$3,020.68	\$714.50
Assessment Reserves for Cyclical Maintenance and CIPS			
	\$3,199.55	\$8,524.16	\$5,674.11
Levy Information			
Special Assessment to Levy	\$491.60	\$1,287.46	\$0.00
Total Parcels Levied	10	1	0
Total EDUs Levied	76.00	9.00	0.00
Total EDUs	76.00	9.00	4.16
Levy Per EDU	\$6.47	\$143.05	\$0.00
Max Rate Per EDU (2.29% Increase)	\$84.77	\$432.69	\$373.06
Assessment Reserves for Cyclical Maintenance and CIPS:			
June 30, 2016 Estimated Balance	\$3,291.46	\$8,726.37	\$6,187.59
FY16/17 Utilized Reserves	(91.91)	(202.21)	(546.22)
June 30, 2017 Estimated Balance	\$3,199.55	\$8,524.16	\$5,641.37

APPENDIX A – BUDGET FISCAL YEAR 2016/2017

Revenues	Zone Totals
Special Assessments	\$2,701,036.85
Zone Reserves	1,087,882.30
Gas Tax Support	200,000.00
General Fund Support	49,053.79
Drainage Fund Support	115,000.00
Green Waste Fund Support	185,019.38
Total Revenue	\$4,337,992.32
Expenses	
Personnel	\$1,094,706.83
Grounds Maintenance Contract	527,276.00
Tree Maintenance Contract	342,029.82
Utilities, Water & Sewer	562,400.00
Utilities, Gas & Electric	46,659.33
Utilities, Waste	37,080.05
Supplies	105,246.56
Radio/Computer/Controllers	29,173.49
Equipment/Vehicles	61,192.69
Training/Licenses	2,696.46
LMD Administration	60,916.13
Internal Service Charges	64,695.10
Indirect Costs	76,679.51
IF Reimbursements	35,956.45
Sub-Total	\$3,046,708.43
Cyclical Maintenance	
Streetscape Revitalization & Rehabilitation	\$64,994.20
Tree Maintenance	222,154.97
Park Rehabilitation & Renovation	532,553.73
Long-term Cyclical Maintenance	\$819,702.90
Capital Improvement Projects	471,581.00
Total Expenses	\$4,337,992.32
Assessment Reserves for Cyclical Maintenance and CIPS	\$3,272,018.57
Levy Information	
Special Assessment to Levy	\$2,701,036.85
Total Parcels Levied	15,668
Total EDUs Levied	20,094.95
Total EDUs	24,340.86
Levy Per EDU	
Max Rate Per EDU (2.29% Increase)	
Assessment Reserves for Cyclical Maintenance and CIPS:	
June 30, 2016 Estimated Balance	\$4,359,868.13
FY16/17 Utilized Reserves	(1,087,882.30)
June 30, 2017 Estimated Balance	\$3,271,985.83

Note: Sub-Totals, Special Assessment to Levy, Levy and Max Rate Per EDU are rounded up to the nearest penny.

APPENDIX B – IMPROVEMENT AREAS AND DESCRIPTIONS

ZONE 1
Zone 1 - Channel way on Central Avenue frontage to the Sycamore Village Apartments.
<p>I. Existing Arterial Landscaping in Zone 1</p> <p>A. Tracy Blvd.</p> <ul style="list-style-type: none"> 1. Southeast corner Tracy Blvd and Central turf East side, north to 1688 South Tracy Blvd.
ZONE 2
Zone 2 - Fairhaven Subdivision, west side of Tracy Blvd.
<p>I. Existing Arterial Landscaping in Zone 2</p> <p>A. South Tracy Blvd.</p> <ul style="list-style-type: none"> 1. West side, approximately 1,000' south of Valpico, to Sycamore Parkway (Fairhaven subdivision) 2. Median on Rockport Way and side strips
ZONE 3
Zone 3 - Located in the northwest section of Tracy. It is bordered on the north adjacent to I-205, and on the south adjacent Byron Road, and the east before O Hare Dr.
<p>I. Existing Arterial Landscaping in Zone 3</p> <p>A. Grantline Road</p> <ul style="list-style-type: none"> 1. North side from Corral Hollow Rd east to O Hare Dr. 2. South side from 1820 W. Grant Line Rd east to Lincoln Rd. 3. Median island from Lincoln west to Orchard Parkway 4. South side from Corral Hollow Rd west to Henley Pkwy <p>B. Corral Hollow Road</p> <ul style="list-style-type: none"> 1. West side from Grant Line Rd south to Byron Rd. 2. East side from Byron RD to approximately 150 feet north of Alegre 3. Median island from Byron Road north to Grantline Rd. 4. East side from Grantline Rd north to beginning of the channelway 5. Median on Corral Hollow north of Grantline Rd to Mall Entrance <p>C. Kavanagh Ave</p> <ul style="list-style-type: none"> 1. South side from Corral Hollow Rd east to Golden Springs Dr. <p>D. Lowell Avenue</p> <ul style="list-style-type: none"> 2. North side from Henly PKWY heading west to the end of the soundwall 3. South side from Henley PKWY west to Blandford Ln. 4. Median from Corral Hollow Rd. east to Lincoln Blvd. 5. South side from Corral Hollow east to Promenade Circle

APPENDIX B – IMPROVEMENT AREAS AND DESCRIPTIONS

ZONE 3 (Continued)

6. North side between soundwall and curb from Bridle Creek to Joe Pombo Parkway

7. South side from east end of subdivision to end of soundwall/Joe Pombo

8. South side from Joe Pombo to Blanford Lane

9. South side from Promenade east to end of soundwall

10. North side from Henley Parkway, west to end of soundwall

E. Orchard Parkway

1. East side from Lowell Avenue to Grantline Rd.

2. Median island from Hillcrest north to Joseph Damon Drive

3. West side from Lowell Avenue north to approximately 500 feet north of Hillcrest and from Joseph Damon Drive to Grantline Road to be weed free, between curb and fence line

4. West side landscape area between curb and fence line, approximately 500 feet south of Joseph Damon Drive

F. Henley Parkway

1. East side between soundwall and curb, from Lowell Ave. to Bridle Creek Dr.

G. Blanford Lane

1. East side from Lowell Ave. heading south to the end of sound wall including traffic circle at Lowell Ave. and Blandford Ln.

H. Henley Parkway

1. West side from Lowell, North to end of soundwall (North of Giovanni)

II. Existing Subdivision Landscaping in Zone 3

A. Arnaudo Village

1. Entryways at Lincoln and Grantline

B. Blossom Valley

1. Entryways at Travao Lane and Grantline, which includes median

C. Foothill Ranch Estates

1. Entryway at Foothill Ranch Drive and Corral Hollow Road and median island

D. Woodfield Estates

1. Entryway at Fieldview which includes the north and south side soundwall and median strip entire length of Fieldview

2. Entryway at Promenade Circle which includes west side of soundwall and median island and east side

E. Sterling Estates

1. Alegre - north side and median island

APPENDIX B – IMPROVEMENT AREAS AND DESCRIPTIONS

ZONE 3 (Continued)

F. Pheasant Run

- 1. Entryway at Corral Hollow and Fieldview and median
- 2. Annie Court adjacent to Fieldview including south side of soundwall

G. Bridle Creek

- 1. Entryway at Lowell Avenue and Bridle Creek Circle and median island on Bridle Creek
- 2. Entryway at Bridle Creek and Joe Pombo Parkway

H. Heartland

- 1. Entryways at Lowell Avenue and Oxford Way and median island on Oxford Way
- 2. Entryway at Hampshire Lane including median strip

I. Laurelbrook

- 1. Entryway at Laurelbrook Drive and Southbrook Lane including median strip

J. Foothill Vista

- 1. Entryway at Hillcrest Drive between Orchard Parkway and Isabel Virginia

K. Countryside

- 1. Giovanni Lane, both sides, including median, from Henley Parkway west to Rochester Street

III. Existing Park Maintenance in Zone 3

A. Arnaudo Village

- 1. Slayter Park on Suellen Dr.

B. Buena Vista Estates

- 1. Kelly Park on Tammi Court and Kelly St.

C. Foothill Ranch Estates

- 1. New Harmon Park on Hillcrest Dr.

D. Laurelbrook

- 1. Dr. Ralph Allen Park at Veranda Ct. and Dorset Ln.

E. Sterling Estates

- 1. Pombo Family Park on Joseph Damon Dr. and Mary Alice Ct.

F. Park Atherton

- 1. Eagan Park on Oxford Ln. and Lowell Ave.
- 2. Thrasher Park on Lowell Ave. and Joseph Menusa Dr.
- 3. McCray Park on Fieldview Dr. and Vivian Ln.

APPENDIX B – IMPROVEMENT AREAS AND DESCRIPTIONS

ZONE 3 (Continued)	
IV. Weed Abatement in Non-Landscaped Areas in Zone 3	
<p>A. Corral Hollow</p>	<p>1. Byron Road north to Grant Line Road</p>
<p>B. Grantline</p>	<p>1. North side from Corral Hollow Rd. heading west 500 Ft. from curb to 10 Ft. behind curb</p>
<p>C. Orchard Parkway</p>	<p>1. East side, from Lowell Avenue to Hillcrest curb to sidewalk</p> <p>2. Orchard Parkway median from Lowell Ave. to Grantline Rd.</p>
<p>D. Pombo Parkway</p>	<p>1. East side, from existing landscape north to end of soundwall</p>
ZONE 4	
Zone 4 - Located in front of Summergate Apartments on Grantline Rd.	
I. Weed abatement Zone 4	
<p>A. Grantline Rd.</p>	<p>1. On Grantline Rd. in front of Summergate Apartments</p>
ZONE 5	
No Activity	
ZONE 6	
No Activity	
ZONE 7	
Zone 7 - Located within the boundaries of 11th Street south, Corral Hollow, the SPRR tracks on the south, and Hickory on the east	
I. Existing Arterial Landscaping in Zone 7	
<p>A. Lauriana Ln</p>	<p>1. From Cypress Dr west side south to Schulte Rd</p>
<p>B. Cypress Drive</p>	<p>1. North side from approx. 100 feet west of Hickory Ave. west to Lauriana Lane</p> <p>2. South side and median island from Lauriana Lane to Corral Hollow</p>
<p>C. Corral Hollow Road</p>	<p>1. East side approximately 300 feet north of Tennis Lane, south to RR tracks</p> <p>2. East side, south from 11th Street to Cypress Dr. Safeway frontage only to include from face of curb to face of sidewalk</p>

APPENDIX B – IMPROVEMENT AREAS AND DESCRIPTIONS

ZONE 7 (Continued)

3. Median strip from 11th St. south to RR tracks south of Schulte Rd.

4. West side from Krohn Rd. south to Cypress curb to bike path

D. Schulte Road

1. From Corral Hollow Rd. heading east. The south side ends 1000 ft before RR tracks the north side ends at RR tracks, and median

II. Existing Subdivision Landscaping in Zone 7

A. Fox Hollow

1. Entryways at Tennis Lane and Lauriana Lane

2. Entryways at Cypress and Fox Hollow

3. Entryways at Cypress and Hunter's Trail

4. Entryways at Tennis Lane and Corral Hollow includes median strip and two cul-de-sacs at Pheasant Run Court and Thomas Dehaven Court

B. Harvest Country West

1. Entryway at Raywood Lane including median strip

C. Quail Meadows

1. Entryway at Golden Leaf Lane including median strip

2. Entryway at Quail Meadows including median strip

D. Candlewood Estates

1. Entryways at Alden Glen Drive and Cypress including median strip

E. Corral Hollow Estates

1. Entryway at Lauriana both sides including median from Schulte south approx. 92'.

III. Existing Park Maintenance in Zone 7

A. Fox Hollow

1. Kit Fox Park at Foxwood Court and Fox Hollow Way

2. Rippin Park at Tennis and Firefly

B. Harvest Country West

1. Harvest Park at Birchwood Court and Fireside Lane

C. Candlewood Estates

1. Patzer Park at Alden Glen and Meadowlark

D. Quail Meadows

1. Bailor-Hennan Park on Golden Leaf Lane

IV. Weed Abatement in Zone 7

A. 11th Street

1. Church frontage, west of Alden Glen Dr. from face of curb to chain link fence

B. Schulte Road

1. From RR tracks east of Lauriana Ln. heading west 1000 ft to start of landscape, 10 ft. from curb

APPENDIX B – IMPROVEMENT AREAS AND DESCRIPTIONS

ZONE 8
Zone 8 - Located within the boundaries of Corral Hollow on the west, 11th Street on the south.
<p>I. Existing Arterial Landscaping in Zone 8</p> <ul style="list-style-type: none"> A. Belconte Drive from 11th St. to Byron Rd. east and west side, including median B. Redington Drive median island east and west of Belconte Drive C. Byron Rd from Corral Hollow Rd. west approximately 2,280 feet to end of subdivision soundwall D. Corral Hollow Rd. west side from Byron Rd. south to 11th St. <p>II. Existing Mini Park Maintenance in Zone 8</p> <ul style="list-style-type: none"> A. Belconte Subdivision <ul style="list-style-type: none"> 1. Fabian Park on Redington Drive
ZONE 9
Zone 9 - Located west of Tracy Blvd. from SPRR spur line to Corral Hollow on the west, and the City limits on the south.
<p>I. Existing Arterial Landscaping in Zone 9</p> <ul style="list-style-type: none"> A. Tracy Blvd <ul style="list-style-type: none"> 1. Circle B Ranch - West side from 245 ft. north of Mt. Diablo Ave. heading south past Schulte Rd. 2. Heritage Subdivision - West side starting from approximately 200 ft. north of Menay Dr. heading south to 3. West side from Central Ave heading south ending approximately 970 ft. south of Valpico Rd next to baseball field. 4. West side from Sycamore PKWY heading south approximately 570 ft. to end of soundwall B. Corral Hollow Rd. <ul style="list-style-type: none"> 1. From the RR tracks south to Parkside Dr. approximately 600 ft C. Sycamore Pkwy west side and medians. <ul style="list-style-type: none"> 1. From Amberwood Ln. south to Dove Ln. 2. South of Central Ave. to Tracy Blvd. 3. West side from Schulte south to Amberwood Ln. D. Schulte Road <ul style="list-style-type: none"> 1. Median strip from Tracy Blvd. west to RR tracks 2. North side from Tracy Blvd. to Sycamore Parkway 3. South side from Tracy Blvd. to west end of shopping center 4. South side from Sycamore Pkwy west to end of sound wall 5. South side from Sycamore Pkwy east to shopping center

APPENDIX B – IMPROVEMENT AREAS AND DESCRIPTIONS

ZONE 9 (Continued)

E. Valpico Road

- 1. Tracy Blvd. west to City limits (both sides)
- 2. Median islands from Tracy Blvd. west to current City limits

F. West Central Avenue

- 1. Median from Tracy Blvd. to Sycamore Parkway
- 2. North side, from Tracy Blvd. West to end of Cedrus Drive

II. Existing Subdivision Landscaping in Zone 9

A. Circle B Ranch

- 1. Entryways at Morris Phelps and Schulte Road
- 2. Entryways at Mt. Diablo Ave. and Tracy Blvd.

B. Hearthstone

- 1. Entryways at Menay Drive and Tracy Blvd.
- 2. Entryways at Amberwood and Sycamore Parkway
- 3. Cul-de-sac at Yorkshire Loop and Hampton Court

C. Regency Square

- 1. Entryways at Monument Drive, Tracy Blvd., and Sycamore Parkway
- 2. Monument Dr., north and south sides, including median islands at Monterey and Vintage Courts
- 3. Cul-de-sac at southeast corner of Tahoe Circle and northwest corner
- 4. Cul-de-sacs in northeast corner and southwest corner of Tahoe Circle
- 5. Court adjacent to Mt. Oso Mini Park on Henderson Court
- 6. Court adjacent to Mt. Diablo Mini Park on Alpine Court

D. Muirfield

- 1. Entryway at Steinbeck
- 2. Entryway at Petrig
- 3. Cul-de-sac at Whitman Court
- 4. Cul-de-sac at Longfellow Court
- 5. Entryway at Dove Lane
- 6. Median on Chaplin east and west side of Sycamore
- 7. Entryway at Cagney
- 8. Cul-de-sac at Shaw Court

APPENDIX B – IMPROVEMENT AREAS AND DESCRIPTIONS

ZONE 9 (Continued)

9. Cul-de-sac at Williams Court

10. Cul-de-sac at Bogart Court

11. Cul-de-sac at Mansfield Court

12. Cul-de-sac at Hepburn Court

13. Entryway at Alleghney

E. Glen Creek

1. Entryway at Glen Creek Way

F. Greystone Station

1. Median island at Windham

2. Median island at Sudley Drive

G. Harvest Glen

1. Entryway at Ray Harvey Drive

2. Entryway at Meadow Lane

3. Cul-de-sac at Cornucopia

H. Ironwood

1. Entryway at Monument Drive

2. Walk path from Whitehaven Ct. heading west to Mountain View Rd.

3. Cul-de-sac at New Castle Court

4. Cul-de-sac at Clairmont Court

5. Cul-de-sac at Hampton Court

I. Sienna Park

1. Entryway at Sienna Park Drive including median strip

2. Pedestrian walk way at Dolores Lane at Katlin Court

J. Heritage Subdivision

1. Median on Cedrus

2. Entryway on Cedrus east side

3. Cul-de-sac at Iberis Court

APPENDIX B – IMPROVEMENT AREAS AND DESCRIPTIONS

ZONE 9 (Continued)

III. Existing Park Maintenance in Zone 9

A. Hearthstone

1. Valley Oak Park at Larkspur and Honeysuckle Ct.
2. Evelyn Costa Park at Claremont Dr. and Whitehaven Ct.

B. Parkside Estates

1. Evans Park on Parkside Dr.

C. Harvest Glen

1. Fitzpatrick Park on Savanna Dr.
2. Albert Emhoff Park on Jonathon Place at Moonlight Way

D. Regency Square

1. Mt. Oso Park at Henderson Ct.
2. Mt. Diablo Park at Alpine Ct.

E. Muirfield

1. Golden Spike Park on Christy Ct.
2. Fred Icardi Park on Russell St. at Steinbeck Way
3. Westside Pioneer Park at Cagney Dr. and Hepburn St.

F. Circle B

1. Sister Cities Park at Morris Phelps Dr. and Saddleback Ct.

G. Greystone Station

1. John Kimball Park at Tom Fowler Dr. and Sudley

H. Sienna Park

1. Tracy Press Park located at Schulte Road and Weeping Willow Lane

ZONE 10

Zone 10 - Includes the MacArthur Dr. Area, bounded on the north by I-205 and on the south by 11th Street

I. Existing Arterial Landscaping in Zone 10

A. MacArthur Drive

1. East side from Pescadero south to 2020 MacArthur (curb to sidewalk). West side from Grantline Road to 11th Street (approximately 35' from curb)
2. Median strip from I-205 and 11th Street
3. West side from Pescadero south to end of California Esprit subdivision
4. East side from Pescadero Av north 165 ft

B. Pescadero Avenue

1. North side from Mac Arthur east to the end of the Outlet Center, curb to sidewalk and median strip
2. Adjacent to Yellow Freight from redwood header to sidewalk

APPENDIX B – IMPROVEMENT AREAS AND DESCRIPTIONS

ZONE 10 (Continued)
<ul style="list-style-type: none"> 3. South side adjacent to Market Wholesale from face of curb approximately 30 feet 4. South side adjacent to California Esprit from MacArthur west to end of soundwall 5. South side from MacArthur east to Mc Lane Food Services <p>C. Grantline Road</p> <ul style="list-style-type: none"> 1. North side from MacArthur Drive east to City limits, including median strip 2. South side east of Channelway to Sky Lark (groundcover area only).
ZONE 11
No Activity
ZONE 12
Zone 12 - Located northwest of I-205 which includes the existing arterial landscaping along the right-of-way on Naglee and Grantline Rd.
<p>I. Existing Arterial Landscaping in Zone 12</p> <p>A. Naglee Road</p> <ul style="list-style-type: none"> 1. From Grantline Road to Auto Plaza Drive median & 5 ft. strip between curb and sidewalk on eastside 2. West side from Pavilion parkway to Robertson Drive , turf curb strip only <p>B. Auto Plaza Dr</p> <ul style="list-style-type: none"> 1. South side curb face to wooden mow band from Naglee Rd east to the deadend <p>C. Robertson Drive</p> <ul style="list-style-type: none"> 1. Both sides of street curb face to sidewalk from Naglee Rd west to Pavillion Parkway <p>D. Grantline Road</p> <ul style="list-style-type: none"> 1. South side from 2850 W. Grant Line Rd, west to 3292 W. Grant Line Rd 2. North side from west driveway of Chevron at 2615 W. Grant Line Rd, west to the west edge of property at 2785 W Grant Line Rd <p>E. Pavillion Parkway</p> <ul style="list-style-type: none"> 1. Both sides of street curb face to sidewalk from Naglee Rd to Power Rd 2. Median from Naglee Rd west to Power Rd
ZONE 13
Zone 13 - Located southwest of I-205 with 11th Street bordering on the south, Lammers Road bordering on the west, and Byron Rd. on the North
<p>I. Existing Arterial Landscaping in Zone 13</p> <p>A. Fabian Road</p> <ul style="list-style-type: none"> 1. North side from edge of soundwall east of Montgomery Ln west to Lammers Rd. 2. Both sides and median on Montgomery Ln from King Loop to Fabian Rd. <p>B. Lammers Road</p> <ul style="list-style-type: none"> 1. East side from Fabian Road north to Feteira Way

APPENDIX B – IMPROVEMENT AREAS AND DESCRIPTIONS

ZONE 13 (Continued)

II. Existing Subdivision Landscaping in Zone 13

A. Westgate

1. Entryway at Westgate Drive which includes north and south sides, east to Antonio Loop
2. Entryway from Feteira Way to Glazzy Lane, both sides, from Lammers Road, east to Glazzy
3. Median on Souza Way, from Thelma Loop to Antonio Loop

III. Existing Park Maintenance in Zone 13

A. Souza Park

1. Souza Park South - On Antonio Loop between Souza Way and Ann Marie Way
2. Souza Park North - On Thelma Loop between Milton Jenson Ct. and Michael Dr.

ZONE 14

Zone 14 - Bounded on the west by Lammers Road, and on the east by Corral Hollow Road south to Schulte Road and the Railroad tracks.

I. Existing Arterial Landscaping in Zone 14

A. Corral Hollow Road

1. West side 234 feet north of Tracey Jean Way and 208 feet south of Tracey Jean Way. Including walk path between Corral Hollow Rd and Tracey Jean Ct.

II. Existing Subdivision Landscaping in Zone 14

A. Gabriel Estates

1. Entryway at Tracey Jean Way including median strip

III. Existing Park Maintenance in Zone 14

1. Joan Sparks Park located on Carol Ann Dr.
2. Chandeyne Kingsley Park Located on Robert Gabriel Dr.

ZONE 15

Zone 15 - Located in the southwest section of Tracy bordered by Tracy Blvd., Linne Road, and Corral Hollow.

I. Existing Arterial Landscaping in Zone 15

A. Tracy Blvd.

1. West side from Edgewood approx. 700' north of Whispering Wind south to end of soundwall

B. Whispering Wind

1. Both sides including medians from Tracy Blvd. west to English Oak Lane

C. Applebrook Lane

1. East and west sides including median from Whispering Wind south approx. 75'

D. English Oak Lane

1. East side from Whispering Wind north approx. 80'

E. Windsong Drive

1. Both sides including median from Tracy Blvd. west approx. 370'

F. Corral Hollow

1. East side from 75 ft. north of Peony Dr. heading south to RR tracks

APPENDIX B – IMPROVEMENT AREAS AND DESCRIPTIONS

ZONE 15 (Continued)
<p>II. Existing Subdivision Landscaping in Zone 15</p> <p>A. Edgewood VI</p> <ol style="list-style-type: none"> 1. Entryway at Peony Drive, both sides, including median strip from Corral Hollow, East to Maison Court 2. Entryway at Middlefield Drive, both sides, including median strip from Corral Hollow, East to Whispering Wind Drive <p>III. Existing Park Maintenance in Zone 15</p> <ol style="list-style-type: none"> 1. William Adams Park - located on Edgewood Terrace Drive 2. Don Cose Park located on Whirlway Ln. 3. Bill Schwatz Park located on Peony Drive
ZONE 16
<p>Zone 16 - Bordered on the North by Byron Rd., on the south by 11th St., on the west by Palomar Dr., and on the east by Mamie Anderson</p>
<p>I. Existing Subdivision Landscaping in Zone 16</p> <p>A. Crossroads Dr.</p> <ol style="list-style-type: none"> 1. Crossroads Dr. east and west side from 11th St. to Tolbert Dr. <p>II. Existing Park Maintenance in Zone 16</p> <p>A. Dan Busch Park</p> <ol style="list-style-type: none"> 1. Dan Busch Park - located on the north east corner of Crossroads Dr. and Tolbert Dr.
ZONE 17
<p>Zone 17 - Includes all areas east of Tracy Blvd. between the SPRR tracks on the north and 100 feet north of Deerwood Lane on the south</p>
<p>I. Existing Arterial Landscaping in Zone 17</p> <p>A. Tracy Blvd.</p> <ol style="list-style-type: none"> 1. East side from Valpico Rd. north to end of shopping center On site landscape contractor maintains the 5,150 sq ft of shrubs and 800 sq ft of turf 2. East side from Valpico Rd. south to end of shopping center <p>B. Central Avenue</p> <ol style="list-style-type: none"> 1. West side from Schulte Rd. south to Ferdinand St. and the east side from Schulte Rd. south to Deerwood Ln 2. West side from Schulte Road north to Country Ct. including ground cover in front of fence on Mt. Oso <p>C. Schulte Road</p> <ol style="list-style-type: none"> 1. North side from Tracy Blvd. east to Cemetery 2. Medians from east of Tracy Blvd. to Gianelli 3. South side from Central Avenue to 300 feet east of Independence Drive

APPENDIX B – IMPROVEMENT AREAS AND DESCRIPTIONS

ZONE 17 (Continued)

D. MacArthur Blvd.

1. West side from Krider Ct. south to the north edge of Cemetery

E. Third Street

1. North side from Jaeger to Tudor

F. Leamon Street

1. Parkway (California Cameo Park) on south side from MacArthur west to Third Street and Jaeger Street

G. Mt. Diablo

1. South side (est. 1000 sq ft) and median island from MacArthur west to Third Street

H. Valpico BLVD

1. South side from Tracy Blvd. heading east to end of landscape
2. North side from Tracy Blvd. heading east to end of landscape
On site landscape contractor maintains the 4,906sq ft of shrubs

II. Existing Subdivision Landscaping in Zone 17

A. Meadow Glen

1. Entryways at Edenvale and Schulte Rd.
2. Parkway from Cedar Mountain Drive to San Simeon Way

B. Victoria Park I

- 1. Entryway at Gianelli and median. South side of Schulte Rd.
- 2. Cul-de-sacs at Elizabeth Ct., Henry Ct., and Edward Ct.

C. Victoria Park II (American Classics)

- 1. Cul-de-sacs at James Court and Mary Court

D. Victoria Park III (Traditions)

- 1. Cul-de-sacs at Elysan, Lavender, and Primrose Courts, and entrance at Junior Harrington north side 100' east

E. California Collections

- 1. Entryways at MacArthur Drive and Wagtail
- 2. Cul-de-sac at Krider Court

F. California Renaissance

- 1. Entryway median island at Third Street
- 2. Entryway at Hotchkiss Street and median
- 3. Cul-de-sac at Sir Lancelot

G. California Cameo

- 1. Entryway median at Leamon
- 2. Cul-de-sac at Versailles Court
- 3. Cul-de-sac at Czerny Street

APPENDIX B – IMPROVEMENT AREAS AND DESCRIPTIONS

ZONE 17 (Continued)

III. Existing Park Maintenance in Zone 17

A. Meadow Glen

- 1. Florence Stevens Park at Tassajero Court

B. Victoria Park

- 1. Sullivan Park on Victoria St.

C. California Collections

- 1. Huck Park on Wagtail Dr.

ZONE 18

Zone 18 - Bounded on the north by Valpico Road, on the east by MacArthur Drive, and on the south by Linne Road.

I. Existing Arterial Landscaping in Zone 18

A. Glenbriar Estates

- 1. Valpico Road - South side from MacArthur west to end of soundwall
- 2. South side from Pebblebrook Drive west to end of soundwall (approx. 600')(Pebblebrook Estates)

B. MacArthur Blvd. - Glenbriar Estates

- 1. West side from Valpico south to end of landscape, approximately 290 feet south of Fair Oaks Road
- 2. West side from Glenbrook Dr south 237 ft to end of landscape
- 3. West side from Glenbrook Dr north 220 ft to end of landscape

C. Glenbrook Dr - Glenbriar Estates

- 1. From MacArthur Blvd west 151 ft both sides and median

II. Existing Subdivision Landscaping in Zone 18

A. Glenbriar Estates

- 1. Glenbriar Dr. from Valpico south to Glenbriar Circle, both sides, including median

B. Pebblebrook Estates

- 1. Entryway at Pebblebrook Drive including median

C. Pebblebrook Estates

- 1. Cul-de-sac at Pebblebrook Court

ZONE 19

Zone 19 - Located north of the UPRR tracks, south of Valpico Road, east of Tracy Blvd, and West of Glenbriar Estates

I. Existing Arterial Landscaping in Zone 19

A. Tracy Blvd

- 1. East side including median from Valpico south to UPRR tracks, Whispering Winds, Regency and Brookview

II. Existing Park Maintenance

A. William Kendal Lowes

- 1. William Kendal Lowes Park
- 2. No mow area to be mowed 3 times a year

APPENDIX B – IMPROVEMENT AREAS AND DESCRIPTIONS

ZONE 19 (Continued)

III. Existing Subdivision Landscaping in Zone 19

A. Regis Dr.

- 1. West side from Whispering Wind Dr. south to Dietrick Ave.
- 2. From Regis east to 418' east of Reids Way
- 3. From Whispering Wind Dr north to Arezzo Way then east on Arezzo Way to Escatta Ave

B. Brookview Dr.

- 1. From Perennial Pl. east to Glenhaven Dr. north side
- 2. From Regis Dr. east to to Glenhaven Dr. south side

ZONE 20

Zone 20 - (Larkspur Estates) located generally south of Montclair Lane, west of MacArthur Drive, north of Valpico Road

I. Existing Arterial Landscaping in Zone 20

A. MacArthur Blvd

- 1. West side from DeBord Dr. north 415ft to end of sound wall and south from Debord Dr. 213ft to end of sound wall
- 2. Median on Debord Dr.

II. Existing Park Maintenance in Zone 20

A. Stalsberg Drive

- 1. Clyde Abbott Park located on the south dead end of Stalsberg Dr.

ZONE 21

Zone 21 - (Huntington Park) generally located between Byron Rd. south to Fabian Rd. and Gentry Ln. east to Jones Ln.

I. Existing Subdivision Landscaping in Zone 21

A. Huntington Park

- 1. Entryway on Montgomery Ln. - both sides from Fabian Rd. north to King Loop including median.
- 2. Entryway on Lankershire Dr. - both sides from Byron Rd. south to Kennsington Ct. including median
- 3. Cul-de-sac on Kennsington Ct.
- 4. Byron Rd. south side- from Lankershire Dr. west 243ft to end of sound wall and east from Lankershire Dr. 554ft to end of soundwall
- 5. Entry at Byron Road 100' to Ogden Sannazor east and west side of path way

II. Existing Mini Park Maintenance in Zone 21

- 1. Richard Hastie Park on Huntington Park Dr.

APPENDIX B – IMPROVEMENT AREAS AND DESCRIPTIONS

ZONE 22
Zone 22 - Generally located between Corral Hollow Rd. east to Egret Dr. and from Persimmon Way south to Starflower Dr. on the west half and Dove Dr. on the east half
<p>I. Existing Arterial Landscaping in Zone 22</p> <p>A. Corral Hollow</p> <ul style="list-style-type: none"> 1. East side from Starflower Drive, north to end of soundwall <p>II. Existing Subdivision Landscaping in Zone 22</p> <p>A. Parkview (Muirfield 7)</p> <ul style="list-style-type: none"> 1. Persimmon Way - north side along soundwall from Geranium, west to Corral Hollow 2. Lotus Way - west side along soundwall from Starflower, north to Petunia 3. Starflower - north side along soundwall from Corral Hollow, east to Lotus Way (including median)
ZONE 23
Zone 23- Starflower Dr south to Kagehiro Dr between Corral Hollow Rd and Talley Park
<p>I. Existing Arterial Landscaping in Zone 23</p> <p>A. Corral Hollow</p> <ul style="list-style-type: none"> 1. From Starflower south to Kagehiro Dr <p>B. Starflower Dr</p> <ul style="list-style-type: none"> 1. From Corral Hollow Rd south side to Lotus Way <p>C. Kagehiro Dr</p> <ul style="list-style-type: none"> 1. From Corral Hollow Rd east to Lotus Way
ZONE 24
Zone 24 - (Eastlake) located south of 26102 S. MacArthur Drive, north of Valpico Road and East of MacArthur Drive
<p>I. Existing Park Maintenance in Zone 24</p> <p>A. Tiago Park</p> <ul style="list-style-type: none"> 1. Located on Eastlake Circle between Crater Pl. and McKenna Ct.
ZONE 25
No Activity

APPENDIX B – IMPROVEMENT AREAS AND DESCRIPTIONS

ZONE 26

Zone 26 - Located generally west of Corral Hollow Road, east of Lammers Road, north of Zone 14 and south of west 11th St.

I. Existing Arterial Landscaping in Zone 26

A. Corral Hollow

1. 60' north of Cypress to end of soundwall south (approx. 240')
2. North side 31' north of Cypress

B. Sterling Park II

1. From San Marcos Subdivision at Tennis Lane, 290 feet north to Sterling Park Subdivision
2. Tennis Lane west of Corral Hollow center median and south side

C. Krohn Road

1. South side from Corral Hollow west to end of landscape

II. Existing Subdivision Landscaping in Zone 26

A. Sterling Park

1. Cypress - north and south side including median
2. Banff - east and west side including median

B. San Marcos

1. Schulte - north and south side including median
 - A. Babcock entryway and median
 - B. Cabana entryway and median
2. Schulte - north 922 feet to Tennis Lane
3. Schulte - south to Golden Leaf

III. Existing Park Maintenance in Zone 26

1. Verner Hanson - Jill Drive and Brittany
2. Marlow Brothers - Adaire Ln and Golden Leaf Ln.
3. John Erb Park - Barcelona Dr. and Cypress Dr.

ZONE 27

Zone 27- Generally located west of Zone 26; South of Zone 28; North of Zones 25 and 14; approximately 1 mile east of Lammers Road"

South Gate

1. Schulte Rd - east from Mabel Josephine to end of landscape
2. Mabel Josephine - south from Schulte Rd to Patrick McCaffrey
3. Schulte Rd - median east from Mabel Josephine to Barcelona

APPENDIX B – IMPROVEMENT AREAS AND DESCRIPTIONS

ZONE 28

Zone 28 - Generally located south of West 11th Street, west of Zone 26, north of Zone 27 and east of Lammers Road

I. Existing Subdivision Landscaping in Zone 28

A. Crossroads Dr.

- 1. From 11th St. heading south on west side to the dead end of Crossroads Dr. curb to soundwall, curb to
- 2. From 11th St. heading south on the east side to the dead end of Crossroads Dr.
- 3. Median from 11th St. heading south to the dead end of Crossroads
- 4. Cranston Ct.
- 5. Wyman Ct.
- 6. Bennet Ct.
- 7. Marshal Ct.

B. Jefferson Pkwy.

- 1. 11th St. heading south to Safford Ln.
- 2. Median from 11th St. heading south to Safford Ln.

Zone 29

Zone 29 - Generally located south of Schulte Road, north of Valpico Road, west of Chrisman Road, and east of Zone 24

I. Existing Arterial Landscaping in Zone 29

A. Valpico Road

- 1. North side of Valpico Rd. from Chrisman Rd. heading west 1,018 ft to the end of the soundwall
- 2. North side from Elissagaray Dr. heading west 145 ft.
- 3. North side starting 440 ft west of Elissagaray Dr. at soundwall heading 238 ft west to end of soundwall

B. Chrisman Road

- 1. West side from Valpico Rd. heading north 960 ft. past Elissagaray Dr.

II. Existing Subdivision Landscaping in Zone 29

A. Elissagaray Drive

- 1. East side from Valpico Rd. to Rodger Dr.
- 2. East side from Rodger Dr. heading north east to Chrisman Rd.
Inclides Amatchi Dr. entrances east and west side
- 3. West side from Rodger Dr. heading north to Dominique Dr.
- 4. North side from Aldacourrou St. heading east to Chrisman Rd.

B. Dominique Dr.

- 1. South side from Elissagaray Dr. heading west 525 ft past Basque Dr.

APPENDIX B – IMPROVEMENT AREAS AND DESCRIPTIONS

ZONE 29 (Continued)
<p>C. Mount Pellier St</p> <ul style="list-style-type: none"> 1. West side from 125 ft. south of Montauban St. heading south 225 feet to end of fence at 2203 Mt. Pellier St. <p>III. Existing Subdivision Court Landscaping in Zone 29</p> <p>A. Baigorry Court</p> <ul style="list-style-type: none"> 1. East side from 130 ft. south of Rodger Dr. starting at soundwall 210 ft. to end of soundwall <p>IV. Existing Park Maintenance in Zone 29</p> <ul style="list-style-type: none"> 1. Robert Kellogg Park-Located on Elissagary St.
ZONE 30
Zone 30 - Is the Yosemite Vista Housing Development located on South MacArthur Drive
<p>I. Existing Arterial Landscaping in Zone 30</p> <p>A. South MacArthur Drive</p> <ul style="list-style-type: none"> 1. From Yosemite Dr. heading north to end of sound wall 2. From Yosemite Dr. heading south to Jesse J. Martinez Dr. 3. From Jesse J. Martinez Dr. heading south to the end of landscape <p>B. Yosemite Drive</p> <ul style="list-style-type: none"> 1. Median island from South MacArthur Drive east approx 100' <p>II. Existing Park Maintenance in Zone 30</p> <p>A. Sentinel Drive</p> <ul style="list-style-type: none"> 1. Jim Raymond Park
ZONE 31
No Activity
ZONE 32
No Activity
ZONE 33
Zone 33 - Generally located south of I-205, north of the Southern Pacific Railroad tracks and east of Chrisman Road
<p>I. Existing Median Landscaping in Zone 33</p> <p>A. Grantline Rd</p> <ul style="list-style-type: none"> 1. From Best Buy warehouse east to Skylark Way
ZONE 34
Zone 34 - The triangle area located south of the Southern Pacific Railroad tracks, north of West 11th Street and east of Corral Hollow Rd.
<p>I. Existing Arterial Landscaping in Zone 34</p> <p>A. Corral Hollow</p> <ul style="list-style-type: none"> 1. East side Corral Hollow Rd. from 11th St., north to RR tracks at Byron Rd. <p>B. 11th Street</p> <ul style="list-style-type: none"> 1. From RR tracks east of Alden Glen heading west to Corral Hollow Rd. north side from sidewalk to mow strip

APPENDIX B – IMPROVEMENT AREAS AND DESCRIPTIONS

ZONE 35
Zone 35 - East side of Tracy Blvd. between Centre Court Drive and Tennis Lane
<p>I. Existing Arterial Landscaping in Zone 35</p> <p>A. Tracy Blvd.</p> <ul style="list-style-type: none"> 1. East side from BSC heading south 375 ft past Tennis Ln. <p>II. Existing Subdivision Landscaping in Zone 35</p> <p>A. Ryland Junction</p> <ul style="list-style-type: none"> 1. Entryway at Tracy Blvd. And Tennis Lane, including median 2. Entryway at Tracy Blvd. And Centre Court, including median 3. Rockingham Court cul-de-sacs <p>III. Existing Park Maintenance in Zone 35</p> <p>A. Fisher Park</p> <ul style="list-style-type: none"> 1. Fisher Park on Tracy Blvd. between Tennis Ln. and Center Court Dr.
ZONE 36
No Activity
Zone 37
No Activity
ZONE 38
Zone 38 - This zone is split into 4 different areas within the City of Tracy LMD
<p>I. Existing Arterial Landscaping in the 11th Street corridor</p> <p>A. 11th Street</p> <ul style="list-style-type: none"> 1. North side of 11th St. from Belconte Dr. west to Lammers road 2. North side of 11th St. from Corral Hollow Rd. west to Belconte Dr. from curb to sidewalk 3. North side of 11th St. from RR tracks east of Alden Glen Dr. west to Corral Hollow Rd. from curb to sidewalk 4. South side of 11th St. from Corral Hollow Rd. west to end of landscape west of Jefferson Dr. curb to sidewalk 5. South side of 11th St. from RR tracks east of Alden Glen Dr. west to Corral Hollow Rd. curb to sidewalk 6. Median on 11th St. from the RR tracks east of Alden Glen Dr. heading west to Lammers road

APPENDIX B – IMPROVEMENT AREAS AND DESCRIPTIONS

ZONE 38 (Continued)
<p>II. Existing Arterial Landscaping on Grantline Road</p> <p>A. Grantline Road</p> <ul style="list-style-type: none"> 1. South side from 1820 W. Grantline Rd. east to Lincoln Blvd. 2. Corral Hollow west side From Grantline Rd north I -205 <p>III. Existing Arterial Landscaping on Valpico Road</p> <p>A. Valpico Town Center</p> <ul style="list-style-type: none"> 1. North side of Valpico Rd. from Glendbriar Dr. heading east to MacArthur Dr. <p>IV. Existing Landscaping at and around the Tracy Transit Station on 6th St.</p> <p>A. Transit Station located on SE corner of Central Ave and 6th Street</p> <ul style="list-style-type: none"> 1. Plaza area in the middle of 6th Street from Central to D Street 2. Traffic circle at intersection of 6th Street and Central Ave 3. Traffic circle at intersection of 6th Street and D Street 4. All on site landscape around building and parking lot
ZONE 39 - Channelway
ZONE 39 - Channelway Located in Zone 1
Existing Channelway and Arterial Landscaping in Zone 1
<p>A. Central Avenue</p> <ul style="list-style-type: none"> 1. From Silkwood Lane, west to Tracy Blvd., (the channelway in front of Sycamore Village apartments) 2. Central ave channel along the edge of the eastside of the Sycamore village apartments) <p>B. Transit Corridor (Bike path to face of curb)</p>
ZONE 39 - Channelway Located in Zone 3
Channelway Landscape Maintenance from edge of property to bike path
<p>A. Arterial/channelway (east side) from Grantline Road north to I-205 freeway right-of-way approximately 1600 +/- linear feet</p> <p>B. Orchard Parkway channelway</p> <ul style="list-style-type: none"> 1. Orchard Parkway westside from Lowell ave to Grantline <p>C. Vivan Ln / Rita Way Channelway</p> <ul style="list-style-type: none"> 1. From south end of Vivan Ln heading north past Rita Way to Lowell Ave. <p>D. Lowell Channelway</p> <ul style="list-style-type: none"> 1. Northside of Lowell to Orchard parkway <p>E. East side from Grantline north to 1-205 (No Mow) Weed down as needed</p>

APPENDIX B – IMPROVEMENT AREAS AND DESCRIPTIONS

ZONE 39, Channelway Located in Zone 3 (Continued)

F. Transit Corridor (Bike path to face of curb)

- 1. East side of Corral Hollow from Grantline to I -205
- 2. Orchard Parkway
- 3. Orchard Parkway west side from Lowell ave to Grantline
- 4. Vivian Lane /Rita way
From Rail road tracks south of Vivian Ln north Lowell Ave
- 5. Lowell Ave
Northside of Lowell west to Orchard parkway

ZONE 39 - Channelway Located in Zone 7

Channelway Landscape Maintenance from edge of property to bike path

- A. Cypress Dr. north side from Corral Hollow to Lauriana Lane
- B. Lauriana Lane east side from Cypress Dr. to Schulte Rd
- C. Schulte Road north side from Lauriana Lane east to the RR tracks
- D. Transit corridor (Bike path to face of curb)

- 1. Starting at the railroad tracks on Schulte west of Sycamore parkway heading west to Lauriana then on Lauriana then west on Cypress to Corral Hollow

ZONE 39 - Channelway Located in Zone 9

Channelway Landscape Maintenance from edge of property to bike path

- A. Schulte Road north side
 - 1. Channelway from RR tracks to Sycamore Parkway
- B. Sycamore Parkway east side
 - 1. Channelway from Schulte Road south to Windham Drive
- C. Central Avenue south side.
 - 1. Channelway from Tracy Blvd. to Sycamore Parkway
- D. Windham Drive
 - 1. Channel Way on eastside south from Sycamore Parkway to Cherry Blossom
- E. Transit Corridor (bike path to face of curb)
 - 1. Sycamore Parkway
 - A. From Cherry Blossom north to Sycamore parkway on the eastside north to Schulte road then west to railroad tracks
 - 2. Central Ave
 - A. Central Ave from Tracy Blvd west to Sycamore Parkway
 - 3. Northside of Schulte from Sycamore Parkway west to Lauriana

APPENDIX B – IMPROVEMENT AREAS AND DESCRIPTIONS

ZONE 39 - Channelway Located in Zone 10

Existing Channelway Landscape Maintenance in Zone 10

A. MacArthur Drive

- ▾ 1. Landscaped Channelway east side from 11th St. overpass north to driveway at 2020 MacArthur edge of property to bike path
- ▾ 2. Non-landscaped channel area east side from driveway at 2020 MacArthur Drive to Grantline Rd. north to Pescadero Rd.
- ▾ 3. I-205 west to Railroad Tracks, west of MacArthur

B. Pescadero Ave

- ▾ 1. Starting from the east driveway of the Outlet Mall heading east 835 ft. to the curve then head north 975 ft. to the curve then head west 2080 ft. ending at MacArthur Dr.
- ▾ 2. Starting from south side of Pescadero Ave from the east driveway of the Outlet Mall heading south 2550 ft to Grantline Rd. Channelway is approximately 50 ft wide
- ▾ 3. Starting on the east edge of the property at 800 E. Grantline Rd. heading south 485 ft. then picking back up on south side of RR tracks and heading south 950 ft to MacArthur Dr. Channelway is approximately 50 ft

C. Transit Corridor (Bike path to face of curb)

- ▾ 1. Mac Arthur Dr
 - A. Eastside from 11th street over pass north to 1820 Mac Arthur

ZONE 39 - Channelway Located in Zone 12

Existing Channelway Landscape Maintenance in Zone 12

- A.** Naglee Detention Basin around fence line and, inside of fence line to bottom of berm.
 - ▾ 1. Entrance on Naglee Rd north west side of Auto Plaza Drive

Park and Ride Lot Zone 12

Transit Corridor Park and Ride (S)

APPENDIX B – IMPROVEMENT AREAS AND DESCRIPTIONS

ZONE 39 - Channelway Located in Zone 26
Channelway Landscape Maintenance from edge of property to bike path
<ul style="list-style-type: none"> A. Corral Hollow Road west side from Cypress Dr. north to Krohn Road B. End of channelway from Krohn Road 300 ft. west to DB-V Detention Basin C. Plescencia Fields Channelway (General Fund Channelway) <ul style="list-style-type: none"> 1. North of Cypress Drive towards Eleventh Street then east to end of channelway D. Transit Corridor (bike path to face of curb) <ul style="list-style-type: none"> 1. Westside of Corral Hollow From Cypress north to Khron Rd.
ZONE 40
Zone 40 - Located at the northwest corner of Valpico Road and MacArthur Drive
<ul style="list-style-type: none"> I. Existing Arterial Landscaping in Zone 40 <ul style="list-style-type: none"> A. Rite Aid <ul style="list-style-type: none"> 1. Valpico Rd. north side from MacArthur Rd. heading west 370 ft to second driveway 2. MacArthur Rd. west side from Valpico Rd. heading north 135 ft.
ZONE 41
Zone 41 - East side of Corral Hollow, north of Tennis Lane, south of Cypress Drive
<ul style="list-style-type: none"> I. Existing Arterial Landscaping in Zone 41 <ul style="list-style-type: none"> A. Corral Hollow Rd. Public Right-of-Way <ul style="list-style-type: none"> 1. East side of Corral Hollow Rd., fronting 350 N. Corral Hollow Rd. starting from 258 ft. north of Cypress Dr. heading north 375 ft. to end of landscape
Note
<p>The following cyclical maintenance programs directly benefit the Zones indicated below:</p> <p>Streetscape Revitalization: Zones 1-13, 16-22, 23, 24, 26-30, 33-37, 39-41</p> <p>Arterial Street Tree Maintenance: Zones 6-10, 13, 15-26, 28-30</p> <p>Park Rehabilitation and Renovation: Zones 3,7-9,13-17, 19-21,24,26, 29, 30, 35</p>

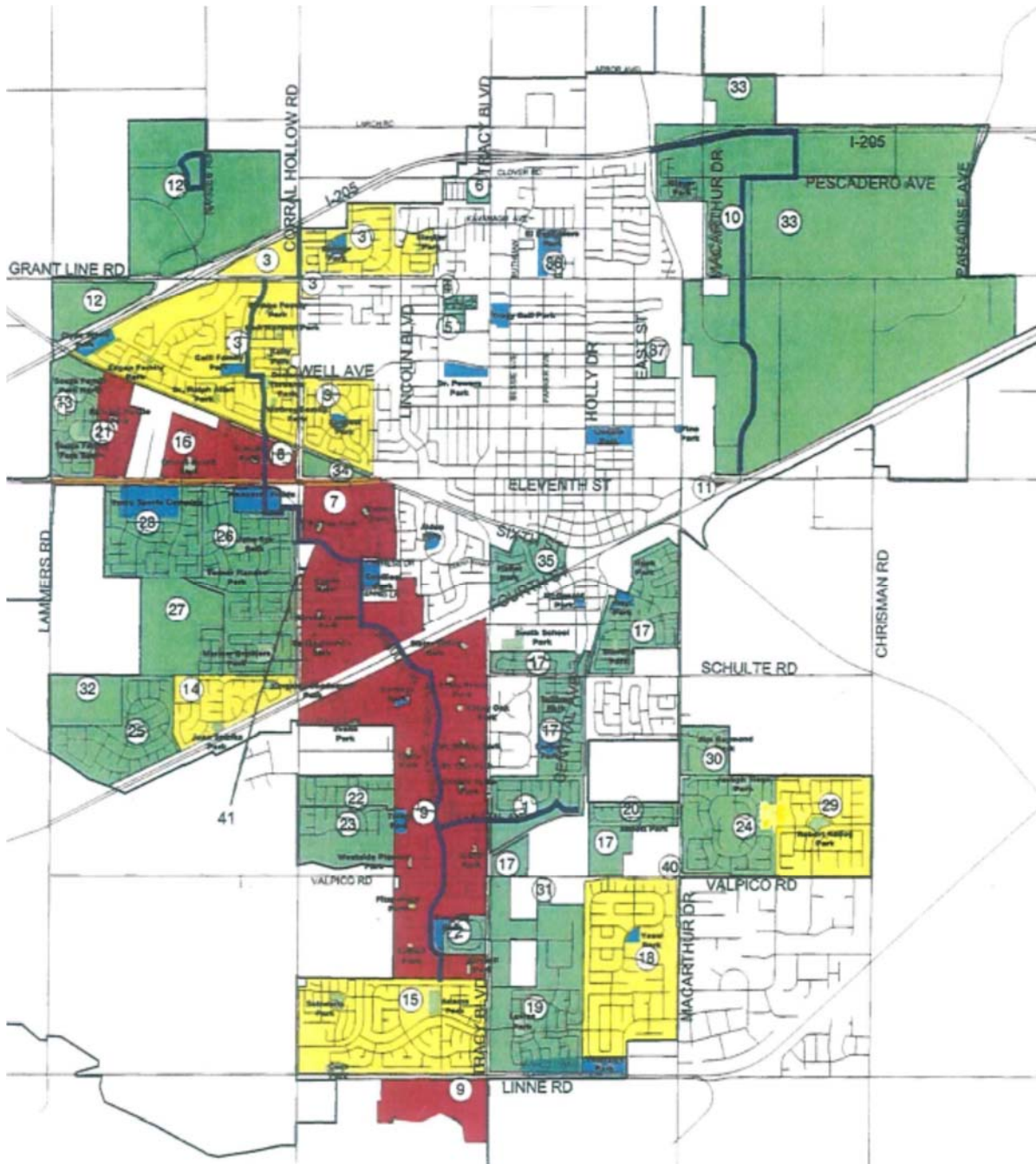
APPENDIX B – IMPROVEMENT AREAS AND DESCRIPTIONS

Supplemental Information - Tree Counts

Zone	Existing	Vacant	Total
1	366	28	394
2	74	2	76
3	2,872	622	3,494
4	3	1	4
5	63	2	65
6	14	9	23
7	1,887	285	2,172
8	574	26	600
9	4,662	467	5,129
10	692	177	869
11	16	0	16
12	304	0	304
13	773	16	789
14	558	32	590
15	2,112	126	2,238
16	370	20	390
17	1,811	148	1,959
18	1,336	197	1,533
19	1,043	126	1,169
20	228	58	286
21	617	20	637
22	220	54	274
23	215	27	242
24	165	0	165
26	1,661	328	1,989
28	921	198	1,119
29	830	78	908
30	284	12	296
33	123	0	123
34	45	0	45
35	431	31	462
37	37	3	40
38	885	55	940
40	80	8	88
39-1	117	0	117
39-10	245	0	245
39-3	199	0	199
39-7	169	0	169
Z27	31	0	31
Z41	4	1	5
Z39-8	45	0	45
Z39-26	66	0	66
Z39-9	404	0	404
	27,552	3,157	30,709

APPENDIX C – ZONE DESIGNATIONS

City of Tracy Consolidated Landscape Maintenance District



APPENDIX D – 2016/2017 ASSESSMENT ROLL

The proposed assessment amounts for fiscal year 2016/2017 for the District are sent under separate cover and hereby referenced to this report. Parcel identification, for each lot or parcel within the District shall be the Assessor Parcel Numbers as shown on the San Joaquin County Assessor's map for the year in which this Report is prepared.

The listing of parcels and the amount of assessment to be levied shall be submitted to the County Auditor/Controller and included on the property tax roll for each parcel in fiscal year 2016/2017.

If any parcel submitted for assessment is identified by the County Auditor/Controller to be an invalid parcel number for the current fiscal year, a corrected parcel number and/or new parcel numbers will be identified and resubmitted to the County Auditor/Controller. The assessment amount to be levied and collected for the resubmitted parcel or parcels shall be based on the method of apportionment and assessment rate approved in this Report. Therefore, if a single parcel has changed to multiple parcels, the assessment amount applied to each of the new parcels shall be recalculated and applied according to the approved method of apportionment and assessment rate rather than a proportionate share of the original assessment.

City of Tracy
Consolidated Landscape Maintenance District
Fiscal Year 2016/17 Preliminary Roll

Zone	APN	EDU	Max Tax	Total Levy
10	212-240-10-0000	25.55	\$2,165.82	\$2,151.14
10	212-240-11-0000	22.80	1,932.71	1,919.62
10	212-320-01-0000	1.00	84.77	84.18
10	212-320-02-0000	1.00	84.77	84.18
10	212-320-03-0000	1.00	84.77	84.18
10	212-320-04-0000	1.00	84.77	84.18
10	212-320-05-0000	1.00	84.77	84.18
10	212-320-06-0000	1.00	84.77	84.18
10	212-320-07-0000	1.00	84.77	84.18
10	212-320-08-0000	1.00	84.77	84.18
10	212-320-09-0000	1.00	84.77	84.18
10	212-320-10-0000	1.00	84.77	84.18
10	212-320-11-0000	1.00	84.77	84.18
10	212-320-12-0000	1.00	84.77	84.18
10	212-320-13-0000	1.00	84.77	84.18
10	212-320-14-0000	1.00	84.77	84.18
10	212-320-15-0000	1.00	84.77	84.18
10	212-320-16-0000	1.00	84.77	84.18
10	212-320-17-0000	1.00	84.77	84.18
10	213-060-16-0000	9.30	788.34	783.00
10	213-060-20-0000	70.20	5,950.70	5,910.40
10	213-060-26-0000	309.30	26,218.65	26,041.16
10	213-060-37-0000	5.30	449.27	446.22
10	213-060-38-0000	4.10	347.55	345.18
10	213-060-39-0000	4.05	343.31	340.98
10	213-060-40-0000	7.36	624.06	619.82
10	213-060-43-0000	90.15	7,641.81	7,590.08
10	213-070-36-0000	36.85	3,123.69	3,102.54
10	213-070-61-0000	135.05	11,447.88	11,370.38
10	213-070-62-0000	23.70	2,009.00	1,995.38
10	213-070-63-0000	31.55	2,674.42	2,656.30
10	213-070-65-0000	63.35	5,370.04	5,333.68
10	213-070-66-0000	36.80	3,119.45	3,098.32
10	213-070-67-0000	65.70	5,569.24	5,531.52
10	213-350-01-0000	1.00	84.77	84.18
10	213-350-02-0000	1.00	84.77	84.18
10	213-350-03-0000	1.00	84.77	84.18
10	213-350-04-0000	1.00	84.77	84.18
10	213-350-05-0000	1.00	84.77	84.18
10	213-350-06-0000	1.00	84.77	84.18
10	213-350-07-0000	1.00	84.77	84.18
10	213-350-08-0000	1.00	84.77	84.18

City of Tracy
Consolidated Landscape Maintenance District
Fiscal Year 2016/17 Preliminary Roll

Zone	APN	EDU	Max Tax	Total Levy
10	213-350-09-0000	1.00	84.77	84.18
10	213-350-10-0000	1.00	84.77	84.18
10	213-350-11-0000	1.00	84.77	84.18
10	213-350-12-0000	1.00	84.77	84.18
10	213-350-13-0000	1.00	84.77	84.18
10	213-350-14-0000	1.00	84.77	84.18
10	213-350-15-0000	1.00	84.77	84.18
10	213-350-16-0000	1.00	84.77	84.18
10	213-350-17-0000	1.00	84.77	84.18
10	213-350-18-0000	1.00	84.77	84.18
10	213-350-19-0000	1.00	84.77	84.18
10	213-350-20-0000	1.00	84.77	84.18
10	213-350-21-0000	1.00	84.77	84.18
10	213-350-22-0000	1.00	84.77	84.18
10	213-350-23-0000	1.00	84.77	84.18
10	213-350-24-0000	1.00	84.77	84.18
10	213-350-25-0000	1.00	84.77	84.18
10	213-350-26-0000	1.00	84.77	84.18
10	213-350-27-0000	1.00	84.77	84.18
10	213-350-28-0000	1.00	84.77	84.18
10	213-350-29-0000	1.00	84.77	84.18
10	213-350-30-0000	1.00	84.77	84.18
10	213-350-31-0000	1.00	84.77	84.18
10	213-350-32-0000	1.00	84.77	84.18
10	213-350-33-0000	1.00	84.77	84.18
10	213-350-34-0000	1.00	84.77	84.18
10	213-350-35-0000	1.00	84.77	84.18
10	213-350-36-0000	1.00	84.77	84.18
10	213-350-37-0000	1.00	84.77	84.18
10	213-350-38-0000	1.00	84.77	84.18
10	213-350-39-0000	1.00	84.77	84.18
10	213-350-40-0000	1.00	84.77	84.18
10	213-350-41-0000	1.00	84.77	84.18
10	213-350-42-0000	1.00	84.77	84.18
10	213-350-43-0000	1.00	84.77	84.18
10	213-350-44-0000	1.00	84.77	84.18
10	213-350-45-0000	1.00	84.77	84.18
10	213-350-46-0000	1.00	84.77	84.18
10	213-350-47-0000	1.00	84.77	84.18
10	213-350-48-0000	1.00	84.77	84.18
10	213-350-49-0000	1.00	84.77	84.18
10	213-350-50-0000	1.00	84.77	84.18

**City of Tracy
Consolidated Landscape Maintenance District
Fiscal Year 2016/17 Preliminary Roll**

Zone	APN	EDU	Max Tax	Total Levy
10	213-350-51-0000	1.00	84.77	84.18
10	213-350-52-0000	1.00	84.77	84.18
10	213-350-53-0000	1.00	84.77	84.18
10	213-350-54-0000	1.00	84.77	84.18
10	213-350-55-0000	1.00	84.77	84.18
10	213-350-56-0000	1.00	84.77	84.18
10	213-350-57-0000	1.00	84.77	84.18
10	213-350-58-0000	1.00	84.77	84.18
10	213-350-59-0000	1.00	84.77	84.18
10	213-361-01-0000	1.00	84.77	84.18
10	213-361-02-0000	1.00	84.77	84.18
10	213-361-03-0000	1.00	84.77	84.18
10	213-361-04-0000	1.00	84.77	84.18
10	213-361-05-0000	1.00	84.77	84.18
10	213-361-06-0000	1.00	84.77	84.18
10	213-361-07-0000	1.00	84.77	84.18
10	213-361-08-0000	1.00	84.77	84.18
10	213-361-09-0000	1.00	84.77	84.18
10	213-361-10-0000	1.00	84.77	84.18
10	213-361-11-0000	1.00	84.77	84.18
10	213-361-12-0000	1.00	84.77	84.18
10	213-361-13-0000	1.00	84.77	84.18
10	213-361-14-0000	1.00	84.77	84.18
10	213-361-15-0000	1.00	84.77	84.18
10	213-361-16-0000	1.00	84.77	84.18
10	213-361-17-0000	1.00	84.77	84.18
10	213-361-18-0000	1.00	84.77	84.18
10	213-361-19-0000	1.00	84.77	84.18
10	213-361-20-0000	1.00	84.77	84.18
10	213-361-21-0000	1.00	84.77	84.18
10	213-361-22-0000	1.00	84.77	84.18
10	213-361-23-0000	1.00	84.77	84.18
10	213-361-24-0000	1.00	84.77	84.18
10	213-361-25-0000	1.00	84.77	84.18
10	213-361-26-0000	1.00	84.77	84.18
10	213-361-27-0000	1.00	84.77	84.18
10	213-361-28-0000	1.00	84.77	84.18
10	213-361-29-0000	1.00	84.77	84.18
10	213-361-30-0000	1.00	84.77	84.18
10	213-361-31-0000	1.00	84.77	84.18
10	213-361-32-0000	1.00	84.77	84.18
10	213-361-33-0000	1.00	84.77	84.18

**City of Tracy
Consolidated Landscape Maintenance District
Fiscal Year 2016/17 Preliminary Roll**

Zone	APN	EDU	Max Tax	Total Levy
10	213-361-34-0000	1.00	84.77	84.18
10	213-361-35-0000	1.00	84.77	84.18
10	213-361-36-0000	1.00	84.77	84.18
10	213-361-37-0000	1.00	84.77	84.18
10	213-361-38-0000	1.00	84.77	84.18
10	213-361-39-0000	1.00	84.77	84.18
10	213-361-40-0000	1.00	84.77	84.18
10	213-361-41-0000	1.00	84.77	84.18
10	213-361-42-0000	1.00	84.77	84.18
10	213-361-43-0000	1.00	84.77	84.18
10	213-361-44-0000	1.00	84.77	84.18
10	213-361-45-0000	1.00	84.77	84.18
10	213-361-46-0000	1.00	84.77	84.18
10	213-361-47-0000	1.00	84.77	84.18
10	213-361-48-0000	1.00	84.77	84.18
10	213-361-49-0000	1.00	84.77	84.18
10	213-361-50-0000	1.00	84.77	84.18
10	213-361-51-0000	1.00	84.77	84.18
10	213-361-52-0000	1.00	84.77	84.18
10	213-361-53-0000	1.00	84.77	84.18
10	213-362-01-0000	1.00	84.77	84.18
10	213-362-02-0000	1.00	84.77	84.18
10	213-362-03-0000	1.00	84.77	84.18
10	213-362-04-0000	1.00	84.77	84.18
10	213-362-05-0000	1.00	84.77	84.18
10	213-362-06-0000	1.00	84.77	84.18
10	213-362-07-0000	1.00	84.77	84.18
10	213-362-08-0000	1.00	84.77	84.18
10	213-362-09-0000	1.00	84.77	84.18
10	213-362-10-0000	1.00	84.77	84.18
10	213-362-11-0000	1.00	84.77	84.18
10	213-362-12-0000	1.00	84.77	84.18
10	213-362-13-0000	1.00	84.77	84.18
10	213-362-14-0000	1.00	84.77	84.18
10	213-362-15-0000	1.00	84.77	84.18
10	213-362-16-0000	1.00	84.77	84.18
10	213-362-17-0000	1.00	84.77	84.18
10	213-362-18-0000	1.00	84.77	84.18
10	213-362-19-0000	1.00	84.77	84.18
10	213-362-20-0000	1.00	84.77	84.18
10	213-362-21-0000	1.00	84.77	84.18
10	213-362-22-0000	1.00	84.77	84.18

City of Tracy
Consolidated Landscape Maintenance District
Fiscal Year 2016/17 Preliminary Roll

Zone	APN	EDU	Max Tax	Total Levy
10	213-362-23-0000	1.00	84.77	84.18
10	213-362-24-0000	1.00	84.77	84.18
10	213-362-25-0000	1.00	84.77	84.18
10	213-362-26-0000	1.00	84.77	84.18
10	213-362-27-0000	1.00	84.77	84.18
10	213-362-28-0000	1.00	84.77	84.18
10	213-362-29-0000	1.00	84.77	84.18
10	213-362-30-0000	1.00	84.77	84.18
10	213-362-31-0000	1.00	84.77	84.18
10	213-362-32-0000	1.00	84.77	84.18
10	213-362-33-0000	1.00	84.77	84.18
10	213-362-34-0000	1.00	84.77	84.18
10	213-362-35-0000	1.00	84.77	84.18
10	213-362-36-0000	1.00	84.77	84.18
10	213-362-37-0000	1.00	84.77	84.18
10	213-362-38-0000	1.00	84.77	84.18
10	213-362-39-0000	1.00	84.77	84.18
10	213-362-40-0000	1.00	84.77	84.18
10	213-362-41-0000	1.00	84.77	84.18
10	213-362-42-0000	1.00	84.77	84.18
10	213-363-02-0000	1.00	84.77	84.18
10	213-363-03-0000	1.00	84.77	84.18
10	213-363-04-0000	1.00	84.77	84.18
10	213-363-05-0000	1.00	84.77	84.18
10	213-363-06-0000	1.00	84.77	84.18
10	213-363-07-0000	1.00	84.77	84.18
10	213-363-08-0000	1.00	84.77	84.18
10	213-363-09-0000	1.00	84.77	84.18
10	213-363-10-0000	1.00	84.77	84.18
10	213-363-11-0000	1.00	84.77	84.18
10	213-363-12-0000	1.00	84.77	84.18
10	213-363-13-0000	1.00	84.77	84.18
10	213-363-14-0000	1.00	84.77	84.18
10	213-363-15-0000	1.00	84.77	84.18
10	213-363-16-0000	1.00	84.77	84.18
10	213-363-17-0000	1.00	84.77	84.18
10	213-440-01-0000	1.00	84.77	84.18
10	213-440-02-0000	1.00	84.77	84.18
10	213-440-03-0000	1.00	84.77	84.18
10	213-440-04-0000	1.00	84.77	84.18
10	213-440-05-0000	1.00	84.77	84.18
10	213-440-06-0000	1.00	84.77	84.18

**City of Tracy
Consolidated Landscape Maintenance District
Fiscal Year 2016/17 Preliminary Roll**

Zone	APN	EDU	Max Tax	Total Levy
10	213-440-07-0000	1.00	84.77	84.18
10	213-440-08-0000	1.00	84.77	84.18
10	213-440-09-0000	1.00	84.77	84.18
10	213-440-10-0000	1.00	84.77	84.18
10	213-440-11-0000	1.00	84.77	84.18
10	213-440-12-0000	1.00	84.77	84.18
10	213-440-13-0000	1.00	84.77	84.18
10	213-440-14-0000	1.00	84.77	84.18
10	213-440-15-0000	1.00	84.77	84.18
10	213-440-16-0000	1.00	84.77	84.18
10	213-440-17-0000	1.00	84.77	84.18
10	213-440-18-0000	1.00	84.77	84.18
10	213-440-19-0000	1.00	84.77	84.18
10	213-440-20-0000	1.00	84.77	84.18
10	213-440-21-0000	1.00	84.77	84.18
10	213-440-22-0000	1.00	84.77	84.18
10	213-440-23-0000	1.00	84.77	84.18
10	213-440-24-0000	1.00	84.77	84.18
10	213-440-25-0000	1.00	84.77	84.18
10	213-440-26-0000	1.00	84.77	84.18
10	213-440-27-0000	1.00	84.77	84.18
10	213-440-28-0000	1.00	84.77	84.18
10	213-440-29-0000	1.00	84.77	84.18
10	213-440-30-0000	1.00	84.77	84.18
10	213-440-31-0000	1.00	84.77	84.18
10	213-440-32-0000	1.00	84.77	84.18
10	213-440-33-0000	1.00	84.77	84.18
10	213-440-34-0000	1.00	84.77	84.18
10	213-440-35-0000	1.00	84.77	84.18
10	213-440-36-0000	1.00	84.77	84.18
10	213-440-37-0000	1.00	84.77	84.18
10	213-440-38-0000	1.00	84.77	84.18
10	213-440-39-0000	1.00	84.77	84.18
10	213-440-40-0000	1.00	84.77	84.18
10	213-440-41-0000	1.00	84.77	84.18
10	213-440-42-0000	1.00	84.77	84.18
10	213-440-43-0000	1.00	84.77	84.18
10	213-440-44-0000	1.00	84.77	84.18
10	213-440-45-0000	1.00	84.77	84.18
10	213-440-46-0000	1.00	84.77	84.18
10	213-440-47-0000	1.00	84.77	84.18
10	213-440-48-0000	1.00	84.77	84.18

City of Tracy
Consolidated Landscape Maintenance District
Fiscal Year 2016/17 Preliminary Roll

Zone	APN	EDU	Max Tax	Total Levy
10	213-440-49-0000	1.00	84.77	84.18
10	213-440-50-0000	1.00	84.77	84.18
10	213-440-51-0000	1.00	84.77	84.18
10	213-440-52-0000	2.32	197.00	195.66
3	214-020-01-0000	1.00	127.43	125.22
3	214-020-02-0000	4.00	509.69	500.92
3	214-020-05-0000	1.00	127.43	125.22
3	214-020-06-0000	1.00	127.43	125.22
3	214-020-07-0000	4.00	509.69	500.92
3	214-020-08-0000	4.00	509.69	500.92
3	214-020-09-0000	4.00	509.69	500.92
3	214-020-17-0000	8.20	1,044.87	1,026.88
3	214-020-20-0000	4.55	579.78	569.80
3	214-020-25-0000	5.30	675.34	663.72
3	214-020-29-0000	45.00	5,734.02	5,635.40
3	214-020-32-0000	15.35	1,955.94	1,922.30
3	214-020-33-0000	12.80	1,631.01	1,602.96
3	214-020-34-0000	5.49	699.30	687.26
3	214-020-35-0000	4.76	607.04	596.60
3	214-030-01-0000	1.00	127.43	125.22
3	214-030-02-0000	1.00	127.43	125.22
3	214-030-03-0000	1.00	127.43	125.22
3	214-030-04-0000	1.00	127.43	125.22
3	214-030-05-0000	1.00	127.43	125.22
3	214-030-06-0000	1.00	127.43	125.22
3	214-030-07-0000	1.00	127.43	125.22
3	214-030-08-0000	1.00	127.43	125.22
3	214-030-09-0000	1.00	127.43	125.22
3	214-030-10-0000	1.00	127.43	125.22
3	214-030-11-0000	1.00	127.43	125.22
3	214-030-12-0000	1.00	127.43	125.22
3	214-030-13-0000	1.00	127.43	125.22
3	214-030-14-0000	1.00	127.43	125.22
3	214-030-15-0000	1.00	127.43	125.22
3	214-030-16-0000	1.00	127.43	125.22
3	214-030-17-0000	1.00	127.43	125.22
3	214-030-18-0000	1.00	127.43	125.22
3	214-030-19-0000	1.00	127.43	125.22
3	214-030-20-0000	1.00	127.43	125.22
3	214-030-21-0000	1.00	127.43	125.22
3	214-030-22-0000	1.00	127.43	125.22
3	214-030-23-0000	1.00	127.43	125.22

City of Tracy
Consolidated Landscape Maintenance District
Fiscal Year 2016/17 Preliminary Roll

Zone	APN	EDU	Max Tax	Total Levy
3	214-030-24-0000	1.00	127.43	125.22
3	214-030-25-0000	1.00	127.43	125.22
3	214-030-26-0000	1.00	127.43	125.22
3	214-030-27-0000	1.00	127.43	125.22
3	214-030-28-0000	1.00	127.43	125.22
3	214-030-29-0000	1.00	127.43	125.22
3	214-030-30-0000	1.00	127.43	125.22
3	214-030-31-0000	1.00	127.43	125.22
3	214-030-32-0000	1.00	127.43	125.22
3	214-030-33-0000	1.00	127.43	125.22
3	214-030-34-0000	1.00	127.43	125.22
3	214-030-35-0000	1.00	127.43	125.22
3	214-030-36-0000	1.00	127.43	125.22
3	214-030-37-0000	1.00	127.43	125.22
3	214-030-38-0000	1.00	127.43	125.22
3	214-030-39-0000	1.00	127.43	125.22
3	214-030-40-0000	1.00	127.43	125.22
3	214-030-41-0000	1.00	127.43	125.22
3	214-030-42-0000	1.00	127.43	125.22
3	214-030-43-0000	1.00	127.43	125.22
3	214-030-44-0000	1.00	127.43	125.22
3	214-030-45-0000	1.00	127.43	125.22
3	214-030-46-0000	1.00	127.43	125.22
3	214-030-47-0000	1.00	127.43	125.22
3	214-030-48-0000	1.00	127.43	125.22
3	214-030-49-0000	1.00	127.43	125.22
3	214-030-50-0000	1.00	127.43	125.22
3	214-030-51-0000	1.00	127.43	125.22
3	214-030-52-0000	1.00	127.43	125.22
3	214-030-53-0000	1.00	127.43	125.22
3	214-030-54-0000	1.00	127.43	125.22
3	214-030-55-0000	1.00	127.43	125.22
3	214-030-56-0000	1.00	127.43	125.22
3	214-030-57-0000	1.00	127.43	125.22
3	214-030-58-0000	1.00	127.43	125.22
3	214-030-59-0000	1.00	127.43	125.22
3	214-030-60-0000	1.00	127.43	125.22
3	214-030-61-0000	1.00	127.43	125.22
3	214-030-62-0000	1.00	127.43	125.22
3	214-030-63-0000	1.00	127.43	125.22
3	214-030-64-0000	1.00	127.43	125.22
3	214-030-65-0000	1.00	127.43	125.22

City of Tracy
Consolidated Landscape Maintenance District
Fiscal Year 2016/17 Preliminary Roll

Zone	APN	EDU	Max Tax	Total Levy
3	214-030-66-0000	1.00	127.43	125.22
3	214-030-67-0000	1.00	127.43	125.22
3	214-030-68-0000	1.00	127.43	125.22
3	214-030-69-0000	1.00	127.43	125.22
3	214-030-70-0000	1.00	127.43	125.22
3	214-030-71-0000	1.00	127.43	125.22
3	214-030-72-0000	1.00	127.43	125.22
3	214-030-73-0000	1.00	127.43	125.22
3	214-030-74-0000	1.00	127.43	125.22
3	214-030-75-0000	1.00	127.43	125.22
3	214-030-76-0000	1.00	127.43	125.22
3	214-030-77-0000	1.00	127.43	125.22
3	214-030-78-0000	1.00	127.43	125.22
3	214-030-79-0000	1.00	127.43	125.22
3	214-030-80-0000	1.00	127.43	125.22
3	214-030-81-0000	1.00	127.43	125.22
3	214-030-82-0000	1.00	127.43	125.22
3	214-030-83-0000	1.00	127.43	125.22
3	214-030-84-0000	1.00	127.43	125.22
3	214-030-85-0000	1.00	127.43	125.22
3	214-030-86-0000	1.00	127.43	125.22
3	214-030-87-0000	1.00	127.43	125.22
3	214-030-88-0000	1.00	127.43	125.22
3	214-030-89-0000	1.00	127.43	125.22
3	214-030-90-0000	1.00	127.43	125.22
3	214-030-91-0000	1.00	127.43	125.22
3	214-030-92-0000	1.00	127.43	125.22
3	214-040-01-0000	1.00	127.43	125.22
3	214-040-02-0000	1.00	127.43	125.22
3	214-040-03-0000	1.00	127.43	125.22
3	214-040-04-0000	1.00	127.43	125.22
3	214-040-05-0000	1.00	127.43	125.22
3	214-040-06-0000	1.00	127.43	125.22
3	214-040-07-0000	1.00	127.43	125.22
3	214-040-08-0000	1.00	127.43	125.22
3	214-040-09-0000	1.00	127.43	125.22
3	214-040-10-0000	1.00	127.43	125.22
3	214-040-11-0000	1.00	127.43	125.22
3	214-040-12-0000	1.00	127.43	125.22
3	214-040-13-0000	1.00	127.43	125.22
3	214-040-14-0000	1.00	127.43	125.22
3	214-040-15-0000	1.00	127.43	125.22

**City of Tracy
Consolidated Landscape Maintenance District
Fiscal Year 2016/17 Preliminary Roll**

Zone	APN	EDU	Max Tax	Total Levy
3	214-040-16-0000	1.00	127.43	125.22
3	214-040-17-0000	1.00	127.43	125.22
3	214-040-18-0000	1.00	127.43	125.22
3	214-040-19-0000	1.00	127.43	125.22
3	214-040-20-0000	1.00	127.43	125.22
3	214-040-21-0000	1.00	127.43	125.22
3	214-040-22-0000	1.00	127.43	125.22
3	214-040-23-0000	1.00	127.43	125.22
3	214-040-24-0000	1.00	127.43	125.22
3	214-040-25-0000	1.00	127.43	125.22
3	214-040-26-0000	1.00	127.43	125.22
3	214-040-27-0000	1.00	127.43	125.22
3	214-040-28-0000	1.00	127.43	125.22
3	214-040-29-0000	1.00	127.43	125.22
3	214-040-30-0000	1.00	127.43	125.22
3	214-040-31-0000	1.00	127.43	125.22
3	214-040-32-0000	1.00	127.43	125.22
3	214-040-33-0000	1.00	127.43	125.22
3	214-040-34-0000	1.00	127.43	125.22
3	214-040-35-0000	1.00	127.43	125.22
3	214-040-36-0000	1.00	127.43	125.22
3	214-040-37-0000	1.00	127.43	125.22
3	214-040-38-0000	1.00	127.43	125.22
3	214-040-39-0000	1.00	127.43	125.22
3	214-040-40-0000	1.00	127.43	125.22
3	214-040-41-0000	1.00	127.43	125.22
3	214-040-42-0000	1.00	127.43	125.22
3	214-040-43-0000	1.00	127.43	125.22
3	214-040-44-0000	1.00	127.43	125.22
3	214-040-45-0000	1.00	127.43	125.22
3	214-040-46-0000	1.00	127.43	125.22
3	214-040-47-0000	1.00	127.43	125.22
3	214-040-48-0000	1.00	127.43	125.22
3	214-040-49-0000	1.00	127.43	125.22
3	214-040-50-0000	1.00	127.43	125.22
3	214-040-51-0000	1.00	127.43	125.22
3	214-060-01-0000	1.00	127.43	125.22
3	214-060-02-0000	1.00	127.43	125.22
3	214-060-03-0000	1.00	127.43	125.22
3	214-060-04-0000	1.00	127.43	125.22
3	214-060-05-0000	1.00	127.43	125.22
3	214-060-06-0000	1.00	127.43	125.22

City of Tracy
Consolidated Landscape Maintenance District
Fiscal Year 2016/17 Preliminary Roll

Zone	APN	EDU	Max Tax	Total Levy
3	214-060-07-0000	1.00	127.43	125.22
3	214-060-08-0000	1.00	127.43	125.22
3	214-060-09-0000	1.00	127.43	125.22
3	214-060-10-0000	1.00	127.43	125.22
3	214-060-11-0000	1.00	127.43	125.22
3	214-060-12-0000	1.00	127.43	125.22
3	214-060-13-0000	1.00	127.43	125.22
3	214-060-14-0000	1.00	127.43	125.22
3	214-060-15-0000	1.00	127.43	125.22
3	214-060-16-0000	1.00	127.43	125.22
3	214-060-17-0000	1.00	127.43	125.22
3	214-060-18-0000	1.00	127.43	125.22
3	214-060-19-0000	1.00	127.43	125.22
3	214-060-20-0000	1.00	127.43	125.22
3	214-060-21-0000	1.00	127.43	125.22
3	214-060-22-0000	1.00	127.43	125.22
3	214-060-23-0000	1.00	127.43	125.22
3	214-060-24-0000	1.00	127.43	125.22
3	214-060-25-0000	1.00	127.43	125.22
3	214-060-26-0000	1.00	127.43	125.22
3	214-060-27-0000	1.00	127.43	125.22
3	214-060-28-0000	1.00	127.43	125.22
3	214-060-29-0000	1.00	127.43	125.22
3	214-060-30-0000	1.00	127.43	125.22
3	214-060-31-0000	1.00	127.43	125.22
3	214-060-32-0000	1.00	127.43	125.22
3	214-060-33-0000	1.00	127.43	125.22
3	214-060-34-0000	1.00	127.43	125.22
3	214-060-35-0000	1.00	127.43	125.22
3	214-060-36-0000	1.00	127.43	125.22
3	214-060-37-0000	1.00	127.43	125.22
3	214-060-38-0000	1.00	127.43	125.22
3	214-060-39-0000	1.00	127.43	125.22
3	214-060-40-0000	1.00	127.43	125.22
3	214-060-41-0000	1.00	127.43	125.22
3	214-060-42-0000	1.00	127.43	125.22
3	214-070-02-0000	2.70	344.04	338.12
3	214-070-03-0000	0.04	4.86	4.76
3	214-080-01-0000	1.00	127.43	125.22
3	214-080-02-0000	1.00	127.43	125.22
3	214-080-03-0000	1.00	127.43	125.22
3	214-080-04-0000	1.00	127.43	125.22

City of Tracy
Consolidated Landscape Maintenance District
Fiscal Year 2016/17 Preliminary Roll

Zone	APN	EDU	Max Tax	Total Levy
3	214-080-05-0000	1.00	127.43	125.22
3	214-080-06-0000	1.00	127.43	125.22
3	214-080-07-0000	1.00	127.43	125.22
3	214-080-08-0000	1.00	127.43	125.22
3	214-080-09-0000	1.00	127.43	125.22
3	214-080-10-0000	1.00	127.43	125.22
3	214-080-11-0000	1.00	127.43	125.22
3	214-080-12-0000	1.00	127.43	125.22
3	214-080-13-0000	1.00	127.43	125.22
3	214-080-14-0000	1.00	127.43	125.22
3	214-080-15-0000	1.00	127.43	125.22
3	214-080-16-0000	1.00	127.43	125.22
3	214-080-17-0000	1.00	127.43	125.22
3	214-080-18-0000	1.00	127.43	125.22
3	214-080-19-0000	1.00	127.43	125.22
3	214-080-20-0000	1.00	127.43	125.22
3	214-080-21-0000	1.00	127.43	125.22
3	214-080-22-0000	1.00	127.43	125.22
3	214-080-23-0000	1.00	127.43	125.22
3	214-080-24-0000	1.00	127.43	125.22
3	214-080-25-0000	1.00	127.43	125.22
3	214-080-26-0000	1.00	127.43	125.22
3	214-080-27-0000	1.00	127.43	125.22
3	214-080-28-0000	1.00	127.43	125.22
3	214-080-29-0000	1.00	127.43	125.22
3	214-080-30-0000	1.00	127.43	125.22
3	214-080-31-0000	1.00	127.43	125.22
3	214-080-32-0000	1.00	127.43	125.22
3	214-080-33-0000	1.00	127.43	125.22
3	214-080-34-0000	1.00	127.43	125.22
3	214-080-35-0000	1.00	127.43	125.22
3	214-080-36-0000	1.00	127.43	125.22
3	214-080-37-0000	1.00	127.43	125.22
3	214-080-38-0000	1.00	127.43	125.22
3	214-080-39-0000	1.00	127.43	125.22
3	214-080-40-0000	1.00	127.43	125.22
3	214-080-42-0000	4.00	509.69	500.92
3	214-090-01-0000	1.00	127.43	125.22
3	214-090-02-0000	1.00	127.43	125.22
3	214-090-03-0000	1.00	127.43	125.22
3	214-090-04-0000	1.00	127.43	125.22
3	214-090-05-0000	1.00	127.43	125.22

City of Tracy
Consolidated Landscape Maintenance District
Fiscal Year 2016/17 Preliminary Roll

Zone	APN	EDU	Max Tax	Total Levy
3	214-090-06-0000	1.00	127.43	125.22
3	214-090-07-0000	1.00	127.43	125.22
3	214-090-08-0000	1.00	127.43	125.22
3	214-090-09-0000	1.00	127.43	125.22
3	214-090-10-0000	1.00	127.43	125.22
3	214-090-11-0000	1.00	127.43	125.22
3	214-090-12-0000	1.00	127.43	125.22
3	214-090-13-0000	1.00	127.43	125.22
3	214-090-14-0000	1.00	127.43	125.22
3	214-090-15-0000	1.00	127.43	125.22
3	214-090-16-0000	1.00	127.43	125.22
3	214-090-17-0000	1.00	127.43	125.22
3	214-090-18-0000	1.00	127.43	125.22
3	214-090-19-0000	1.00	127.43	125.22
3	214-090-20-0000	1.00	127.43	125.22
3	214-090-21-0000	1.00	127.43	125.22
3	214-090-22-0000	1.00	127.43	125.22
3	214-090-23-0000	1.00	127.43	125.22
3	214-090-24-0000	1.00	127.43	125.22
3	214-090-25-0000	1.00	127.43	125.22
3	214-090-26-0000	1.00	127.43	125.22
3	214-090-27-0000	1.00	127.43	125.22
3	214-090-28-0000	1.00	127.43	125.22
3	214-090-29-0000	1.00	127.43	125.22
3	214-090-30-0000	1.00	127.43	125.22
3	214-090-31-0000	1.00	127.43	125.22
3	214-090-32-0000	1.00	127.43	125.22
3	214-090-33-0000	1.00	127.43	125.22
3	214-090-34-0000	1.00	127.43	125.22
3	214-090-35-0000	1.00	127.43	125.22
3	214-090-36-0000	1.00	127.43	125.22
3	214-090-37-0000	1.00	127.43	125.22
3	214-090-38-0000	1.00	127.43	125.22
3	214-090-39-0000	1.00	127.43	125.22
3	214-090-40-0000	1.00	127.43	125.22
3	214-090-41-0000	1.00	127.43	125.22
3	214-090-42-0000	1.00	127.43	125.22
3	214-090-43-0000	1.00	127.43	125.22
3	214-110-11-0000	1.00	127.43	125.22
3	214-110-12-0000	1.00	127.43	125.22
3	214-110-13-0000	1.00	127.43	125.22
3	214-110-14-0000	1.00	127.43	125.22

City of Tracy
Consolidated Landscape Maintenance District
Fiscal Year 2016/17 Preliminary Roll

Zone	APN	EDU	Max Tax	Total Levy
3	214-110-15-0000	1.00	127.43	125.22
3	214-110-16-0000	1.00	127.43	125.22
3	214-110-17-0000	1.00	127.43	125.22
3	214-110-18-0000	1.00	127.43	125.22
3	214-110-19-0000	1.00	127.43	125.22
3	214-110-20-0000	1.00	127.43	125.22
3	214-110-21-0000	1.00	127.43	125.22
3	214-110-22-0000	1.00	127.43	125.22
3	214-110-23-0000	1.00	127.43	125.22
3	214-110-24-0000	1.00	127.43	125.22
3	214-110-25-0000	1.00	127.43	125.22
3	214-110-26-0000	1.00	127.43	125.22
3	214-110-27-0000	1.00	127.43	125.22
3	214-110-28-0000	1.00	127.43	125.22
3	214-110-29-0000	1.00	127.43	125.22
3	214-110-30-0000	1.00	127.43	125.22
3	214-140-01-0000	1.00	127.43	125.22
3	214-140-02-0000	1.00	127.43	125.22
3	214-140-03-0000	1.00	127.43	125.22
3	214-140-04-0000	1.00	127.43	125.22
3	214-140-05-0000	1.00	127.43	125.22
3	214-140-06-0000	1.00	127.43	125.22
3	214-140-07-0000	1.00	127.43	125.22
3	214-140-08-0000	1.00	127.43	125.22
3	214-140-09-0000	1.00	127.43	125.22
3	214-140-10-0000	1.00	127.43	125.22
3	214-140-11-0000	1.00	127.43	125.22
3	214-140-12-0000	1.00	127.43	125.22
3	214-140-13-0000	1.00	127.43	125.22
3	214-140-14-0000	1.00	127.43	125.22
3	214-140-15-0000	1.00	127.43	125.22
3	214-140-16-0000	1.00	127.43	125.22
3	214-140-17-0000	1.00	127.43	125.22
3	214-140-18-0000	1.00	127.43	125.22
3	214-140-19-0000	1.00	127.43	125.22
3	214-140-20-0000	1.00	127.43	125.22
3	214-140-22-0000	1.00	127.43	125.22
3	214-140-23-0000	1.00	127.43	125.22
3	214-140-24-0000	1.00	127.43	125.22
3	214-140-25-0000	1.00	127.43	125.22
3	214-140-26-0000	1.00	127.43	125.22
3	214-140-27-0000	1.00	127.43	125.22

City of Tracy
Consolidated Landscape Maintenance District
Fiscal Year 2016/17 Preliminary Roll

Zone	APN	EDU	Max Tax	Total Levy
3	214-140-28-0000	1.00	127.43	125.22
3	214-140-29-0000	1.00	127.43	125.22
3	214-140-30-0000	1.00	127.43	125.22
3	214-140-31-0000	1.00	127.43	125.22
3	214-140-32-0000	1.00	127.43	125.22
3	214-140-33-0000	1.00	127.43	125.22
3	214-140-34-0000	1.00	127.43	125.22
3	214-140-35-0000	1.00	127.43	125.22
3	214-140-36-0000	1.00	127.43	125.22
3	214-140-37-0000	1.00	127.43	125.22
3	214-140-38-0000	1.00	127.43	125.22
3	214-140-39-0000	1.00	127.43	125.22
3	214-140-40-0000	1.00	127.43	125.22
3	214-140-41-0000	1.00	127.43	125.22
3	214-140-42-0000	1.00	127.43	125.22
3	214-140-43-0000	1.00	127.43	125.22
3	214-140-44-0000	1.00	127.43	125.22
3	214-140-45-0000	1.00	127.43	125.22
3	214-140-46-0000	1.00	127.43	125.22
3	214-140-47-0000	1.00	127.43	125.22
3	214-140-48-0000	1.00	127.43	125.22
3	214-140-49-0000	1.00	127.43	125.22
3	214-140-50-0000	1.00	127.43	125.22
3	214-140-51-0000	1.00	127.43	125.22
3	214-140-52-0000	1.00	127.43	125.22
3	214-140-53-0000	1.00	127.43	125.22
3	214-150-01-0000	1.00	127.43	125.22
3	214-150-02-0000	1.00	127.43	125.22
3	214-150-03-0000	1.00	127.43	125.22
3	214-150-04-0000	1.00	127.43	125.22
3	214-150-05-0000	1.00	127.43	125.22
3	214-150-06-0000	1.00	127.43	125.22
3	214-150-07-0000	1.00	127.43	125.22
3	214-150-08-0000	1.00	127.43	125.22
3	214-150-09-0000	1.00	127.43	125.22
3	214-150-10-0000	1.00	127.43	125.22
3	214-150-11-0000	1.00	127.43	125.22
3	214-150-12-0000	1.00	127.43	125.22
3	214-150-13-0000	1.00	127.43	125.22
3	214-150-14-0000	1.00	127.43	125.22
3	214-150-15-0000	1.00	127.43	125.22
3	214-150-16-0000	1.00	127.43	125.22

City of Tracy
Consolidated Landscape Maintenance District
Fiscal Year 2016/17 Preliminary Roll

Zone	APN	EDU	Max Tax	Total Levy
3	214-150-17-0000	1.00	127.43	125.22
3	214-150-18-0000	1.00	127.43	125.22
3	214-150-19-0000	1.00	127.43	125.22
3	214-150-20-0000	1.00	127.43	125.22
3	214-150-21-0000	1.00	127.43	125.22
3	214-150-22-0000	1.00	127.43	125.22
3	214-150-23-0000	1.00	127.43	125.22
3	214-150-24-0000	1.00	127.43	125.22
3	214-150-25-0000	1.00	127.43	125.22
3	214-150-26-0000	1.00	127.43	125.22
3	214-150-27-0000	1.00	127.43	125.22
3	214-150-28-0000	1.00	127.43	125.22
3	214-150-29-0000	1.00	127.43	125.22
3	214-150-30-0000	1.00	127.43	125.22
3	214-150-31-0000	1.00	127.43	125.22
3	214-150-32-0000	1.00	127.43	125.22
3	214-150-33-0000	1.00	127.43	125.22
3	214-150-34-0000	1.00	127.43	125.22
3	214-150-35-0000	1.00	127.43	125.22
3	214-150-36-0000	1.00	127.43	125.22
3	214-150-37-0000	1.00	127.43	125.22
3	214-150-38-0000	1.00	127.43	125.22
3	214-150-39-0000	1.00	127.43	125.22
3	214-150-40-0000	1.00	127.43	125.22
3	214-150-41-0000	1.00	127.43	125.22
3	214-150-42-0000	1.00	127.43	125.22
3	214-150-43-0000	1.00	127.43	125.22
3	214-150-44-0000	1.00	127.43	125.22
3	214-150-45-0000	1.00	127.43	125.22
3	214-150-46-0000	1.00	127.43	125.22
3	214-150-47-0000	1.00	127.43	125.22
3	214-150-48-0000	1.00	127.43	125.22
3	214-150-49-0000	1.00	127.43	125.22
3	214-150-50-0000	1.00	127.43	125.22
3	214-150-51-0000	1.00	127.43	125.22
3	214-150-52-0000	1.00	127.43	125.22
3	214-150-53-0000	1.00	127.43	125.22
3	214-150-54-0000	1.00	127.43	125.22
3	214-150-55-0000	1.00	127.43	125.22
3	214-150-56-0000	1.00	127.43	125.22
3	214-150-57-0000	1.00	127.43	125.22
3	214-150-58-0000	1.00	127.43	125.22

City of Tracy
Consolidated Landscape Maintenance District
Fiscal Year 2016/17 Preliminary Roll

Zone	APN	EDU	Max Tax	Total Levy
3	214-150-59-0000	1.00	127.43	125.22
3	214-150-60-0000	1.00	127.43	125.22
3	214-150-61-0000	1.00	127.43	125.22
3	214-150-62-0000	1.00	127.43	125.22
3	214-150-63-0000	1.00	127.43	125.22
3	214-150-64-0000	1.00	127.43	125.22
3	214-150-65-0000	1.00	127.43	125.22
3	214-150-66-0000	1.00	127.43	125.22
3	214-150-67-0000	1.00	127.43	125.22
3	214-150-68-0000	1.00	127.43	125.22
3	214-150-69-0000	1.00	127.43	125.22
3	214-150-70-0000	1.00	127.43	125.22
3	214-150-71-0000	1.00	127.43	125.22
3	214-150-72-0000	1.00	127.43	125.22
36	214-500-06-0000	20.00	1,695.36	175.58
3	214-530-01-0000	1.00	127.43	125.22
3	214-530-02-0000	1.00	127.43	125.22
3	214-530-03-0000	1.00	127.43	125.22
3	214-530-04-0000	1.00	127.43	125.22
3	214-530-05-0000	1.00	127.43	125.22
3	214-530-06-0000	1.00	127.43	125.22
3	214-530-07-0000	1.00	127.43	125.22
3	214-530-08-0000	1.00	127.43	125.22
3	214-530-09-0000	1.00	127.43	125.22
3	214-530-10-0000	1.00	127.43	125.22
3	214-530-11-0000	1.00	127.43	125.22
3	214-530-12-0000	1.00	127.43	125.22
3	214-530-13-0000	1.00	127.43	125.22
3	214-530-14-0000	1.00	127.43	125.22
3	214-530-15-0000	1.00	127.43	125.22
3	214-530-16-0000	1.00	127.43	125.22
3	214-530-17-0000	1.00	127.43	125.22
3	214-530-18-0000	1.00	127.43	125.22
3	214-530-19-0000	1.00	127.43	125.22
3	214-530-20-0000	1.00	127.43	125.22
3	214-530-21-0000	1.00	127.43	125.22
3	214-530-22-0000	1.00	127.43	125.22
3	214-530-23-0000	1.00	127.43	125.22
3	214-530-24-0000	1.00	127.43	125.22
3	214-530-25-0000	1.00	127.43	125.22
3	214-540-01-0000	1.00	127.43	125.22
3	214-540-02-0000	1.00	127.43	125.22

City of Tracy
Consolidated Landscape Maintenance District
Fiscal Year 2016/17 Preliminary Roll

Zone	APN	EDU	Max Tax	Total Levy
3	214-540-03-0000	1.00	127.43	125.22
3	214-540-04-0000	1.00	127.43	125.22
3	214-540-05-0000	1.00	127.43	125.22
3	214-540-06-0000	1.00	127.43	125.22
3	214-540-07-0000	1.00	127.43	125.22
3	214-540-08-0000	1.00	127.43	125.22
3	214-540-09-0000	1.00	127.43	125.22
3	214-540-10-0000	1.00	127.43	125.22
3	214-540-13-0000	1.00	127.43	125.22
3	214-540-14-0000	1.00	127.43	125.22
3	214-540-15-0000	1.00	127.43	125.22
3	214-540-16-0000	1.00	127.43	125.22
3	214-540-17-0000	1.00	127.43	125.22
3	214-540-18-0000	1.00	127.43	125.22
3	214-540-19-0000	1.00	127.43	125.22
3	214-540-20-0000	1.00	127.43	125.22
3	214-540-21-0000	1.00	127.43	125.22
3	214-540-22-0000	1.00	127.43	125.22
3	214-540-23-0000	1.00	127.43	125.22
3	214-540-24-0000	1.00	127.43	125.22
3	214-540-25-0000	1.00	127.43	125.22
3	214-540-26-0000	1.00	127.43	125.22
3	214-540-27-0000	1.00	127.43	125.22
3	214-540-28-0000	1.00	127.43	125.22
3	214-540-29-0000	1.00	127.43	125.22
3	214-540-30-0000	1.00	127.43	125.22
3	214-540-31-0000	1.00	127.43	125.22
3	214-540-32-0000	1.00	127.43	125.22
3	214-540-33-0000	1.00	127.43	125.22
3	214-540-34-0000	1.00	127.43	125.22
3	214-550-01-0000	1.00	127.43	125.22
3	214-550-02-0000	1.00	127.43	125.22
3	214-550-03-0000	1.00	127.43	125.22
3	214-550-04-0000	1.00	127.43	125.22
3	214-550-05-0000	1.00	127.43	125.22
3	214-550-06-0000	1.00	127.43	125.22
3	214-550-07-0000	1.00	127.43	125.22
3	214-550-08-0000	1.00	127.43	125.22
3	214-550-09-0000	1.00	127.43	125.22
3	214-550-10-0000	1.00	127.43	125.22
3	214-550-11-0000	1.00	127.43	125.22
3	214-550-12-0000	1.00	127.43	125.22

**City of Tracy
Consolidated Landscape Maintenance District
Fiscal Year 2016/17 Preliminary Roll**

Zone	APN	EDU	Max Tax	Total Levy
3	214-550-13-0000	1.00	127.43	125.22
3	214-550-14-0000	1.00	127.43	125.22
3	214-550-15-0000	1.00	127.43	125.22
3	214-550-16-0000	1.00	127.43	125.22
3	214-550-17-0000	1.00	127.43	125.22
3	214-550-18-0000	1.00	127.43	125.22
3	214-550-19-0000	1.00	127.43	125.22
3	214-550-20-0000	1.00	127.43	125.22
3	214-550-21-0000	1.00	127.43	125.22
3	214-550-22-0000	1.00	127.43	125.22
3	214-550-23-0000	1.00	127.43	125.22
3	214-550-24-0000	1.00	127.43	125.22
3	214-550-25-0000	1.00	127.43	125.22
3	214-550-26-0000	1.00	127.43	125.22
3	214-550-27-0000	1.00	127.43	125.22
3	214-550-28-0000	1.00	127.43	125.22
3	214-550-29-0000	1.00	127.43	125.22
3	214-550-30-0000	1.00	127.43	125.22
3	214-550-31-0000	1.00	127.43	125.22
3	214-550-32-0000	1.00	127.43	125.22
3	214-550-33-0000	1.00	127.43	125.22
3	214-550-34-0000	1.00	127.43	125.22
3	214-550-35-0000	1.00	127.43	125.22
3	214-550-36-0000	1.00	127.43	125.22
3	214-550-37-0000	1.00	127.43	125.22
3	214-550-38-0000	1.00	127.43	125.22
3	214-550-39-0000	1.00	127.43	125.22
3	214-550-40-0000	1.00	127.43	125.22
3	214-550-41-0000	1.00	127.43	125.22
3	214-550-42-0000	1.00	127.43	125.22
3	214-550-43-0000	1.00	127.43	125.22
3	214-550-44-0000	1.00	127.43	125.22
3	214-550-45-0000	1.00	127.43	125.22
3	214-550-46-0000	1.00	127.43	125.22
3	214-550-47-0000	1.00	127.43	125.22
3	214-550-48-0000	1.00	127.43	125.22
3	214-550-49-0000	1.00	127.43	125.22
3	214-550-50-0000	1.00	127.43	125.22
3	214-550-51-0000	1.00	127.43	125.22
3	214-550-52-0000	1.00	127.43	125.22
3	214-550-53-0000	1.00	127.43	125.22
3	214-550-54-0000	1.00	127.43	125.22

City of Tracy
Consolidated Landscape Maintenance District
Fiscal Year 2016/17 Preliminary Roll

Zone	APN	EDU	Max Tax	Total Levy
3	214-550-55-0000	1.00	127.43	125.22
3	214-550-56-0000	1.00	127.43	125.22
3	214-550-57-0000	1.00	127.43	125.22
3	214-550-58-0000	1.00	127.43	125.22
3	214-550-59-0000	1.00	127.43	125.22
3	214-550-60-0000	1.00	127.43	125.22
3	214-550-61-0000	1.00	127.43	125.22
3	214-550-62-0000	1.00	127.43	125.22
3	214-550-63-0000	1.00	127.43	125.22
3	214-550-64-0000	1.00	127.43	125.22
3	214-550-65-0000	1.00	127.43	125.22
3	214-550-66-0000	1.00	127.43	125.22
3	214-550-67-0000	1.00	127.43	125.22
3	214-550-68-0000	1.00	127.43	125.22
3	214-550-69-0000	1.00	127.43	125.22
3	214-550-70-0000	1.00	127.43	125.22
3	214-550-71-0000	1.00	127.43	125.22
3	214-550-72-0000	1.00	127.43	125.22
3	214-550-73-0000	1.00	127.43	125.22
3	214-550-74-0000	1.00	127.43	125.22
3	214-550-75-0000	1.00	127.43	125.22
3	214-550-76-0000	1.00	127.43	125.22
3	214-550-77-0000	1.00	127.43	125.22
3	214-550-78-0000	1.00	127.43	125.22
3	214-550-81-0000	1.00	127.43	125.22
3	214-550-82-0000	1.00	127.43	125.22
3	214-550-83-0000	1.00	127.43	125.22
3	214-550-84-0000	1.00	127.43	125.22
3	214-550-85-0000	1.00	127.43	125.22
3	214-550-86-0000	1.00	127.43	125.22
3	214-550-87-0000	1.00	127.43	125.22
3	214-560-01-0000	5.00	637.12	626.14
3	214-560-02-0000	5.00	637.12	626.14
3	214-560-03-0000	5.00	637.12	626.14
3	232-020-53-0000	11.45	1,458.99	1,433.90
3	232-020-54-0000	7.55	962.04	945.48
3	232-020-55-0000	3.04	387.37	380.70
3	232-020-56-0000	1.25	159.28	156.52
34	232-170-17-0000	1.10	246.81	96.98
34	232-170-21-0000	20.50	4,599.65	1,807.60
34	232-170-22-0000	9.80	2,198.86	864.12
34	232-170-23-0000	8.90	1,996.92	784.76

City of Tracy
Consolidated Landscape Maintenance District
Fiscal Year 2016/17 Preliminary Roll

Zone	APN	EDU	Max Tax	Total Levy
34	232-170-24-0000	25.05	5,620.55	2,208.80
34	232-170-25-0000	3.60	807.75	317.42
34	232-170-26-0000	4.00	897.49	352.70
34	232-170-27-0000	6.60	1,480.86	581.96
34	232-170-28-0000	3.64	815.82	320.60
3	232-270-19-0000	20.60	2,624.91	2,579.76
3	232-300-01-0000	9.30	1,185.03	1,164.64
3	232-300-02-0000	1.00	127.43	125.22
3	232-300-03-0000	1.00	127.43	125.22
3	232-300-04-0000	1.00	127.43	125.22
3	232-300-05-0000	1.00	127.43	125.22
3	232-300-06-0000	1.00	127.43	125.22
3	232-300-07-0000	1.00	127.43	125.22
3	232-300-08-0000	1.00	127.43	125.22
3	232-300-09-0000	1.00	127.43	125.22
3	232-300-10-0000	1.00	127.43	125.22
3	232-300-11-0000	1.00	127.43	125.22
3	232-300-12-0000	1.00	127.43	125.22
3	232-300-13-0000	1.00	127.43	125.22
3	232-300-14-0000	1.00	127.43	125.22
3	232-300-15-0000	1.00	127.43	125.22
3	232-300-16-0000	1.00	127.43	125.22
3	232-300-17-0000	1.00	127.43	125.22
3	232-300-18-0000	1.00	127.43	125.22
3	232-300-19-0000	1.00	127.43	125.22
3	232-300-20-0000	1.00	127.43	125.22
3	232-300-21-0000	1.00	127.43	125.22
3	232-300-22-0000	1.00	127.43	125.22
3	232-300-23-0000	1.00	127.43	125.22
3	232-300-24-0000	1.00	127.43	125.22
3	232-300-25-0000	1.00	127.43	125.22
3	232-300-26-0000	1.00	127.43	125.22
3	232-300-27-0000	1.00	127.43	125.22
3	232-300-28-0000	1.00	127.43	125.22
3	232-300-29-0000	1.00	127.43	125.22
3	232-300-30-0000	1.00	127.43	125.22
3	232-300-31-0000	1.00	127.43	125.22
3	232-300-32-0000	1.00	127.43	125.22
3	232-300-33-0000	1.00	127.43	125.22
3	232-300-34-0000	1.00	127.43	125.22
3	232-300-35-0000	1.00	127.43	125.22
3	232-300-36-0000	1.00	127.43	125.22

**City of Tracy
Consolidated Landscape Maintenance District
Fiscal Year 2016/17 Preliminary Roll**

Zone	APN	EDU	Max Tax	Total Levy
3	232-300-37-0000	1.00	127.43	125.22
3	232-300-38-0000	1.00	127.43	125.22
3	232-300-39-0000	1.00	127.43	125.22
3	232-300-40-0000	1.00	127.43	125.22
3	232-300-41-0000	1.00	127.43	125.22
3	232-300-42-0000	1.00	127.43	125.22
3	232-300-43-0000	1.00	127.43	125.22
3	232-300-44-0000	1.00	127.43	125.22
3	232-300-45-0000	1.00	127.43	125.22
3	232-300-46-0000	1.00	127.43	125.22
3	232-300-47-0000	1.00	127.43	125.22
3	232-300-48-0000	1.00	127.43	125.22
3	232-300-49-0000	1.00	127.43	125.22
3	232-300-50-0000	1.00	127.43	125.22
3	232-300-51-0000	1.00	127.43	125.22
3	232-300-52-0000	1.00	127.43	125.22
3	232-300-53-0000	1.00	127.43	125.22
3	232-300-54-0000	1.00	127.43	125.22
3	232-300-55-0000	1.00	127.43	125.22
3	232-300-56-0000	1.00	127.43	125.22
3	232-300-57-0000	1.00	127.43	125.22
3	232-300-58-0000	1.00	127.43	125.22
3	232-300-59-0000	1.00	127.43	125.22
3	232-300-60-0000	1.00	127.43	125.22
3	232-300-61-0000	1.00	127.43	125.22
3	232-300-62-0000	1.00	127.43	125.22
3	232-300-63-0000	1.00	127.43	125.22
3	232-300-64-0000	1.00	127.43	125.22
3	232-300-65-0000	1.00	127.43	125.22
3	232-300-66-0000	1.00	127.43	125.22
3	232-300-67-0000	1.00	127.43	125.22
3	232-300-68-0000	1.00	127.43	125.22
3	232-300-69-0000	1.00	127.43	125.22
3	232-300-70-0000	1.00	127.43	125.22
3	232-300-71-0000	1.00	127.43	125.22
3	232-300-72-0000	1.00	127.43	125.22
3	232-300-73-0000	1.00	127.43	125.22
3	232-300-74-0000	1.00	127.43	125.22
3	232-300-75-0000	1.00	127.43	125.22
3	232-300-76-0000	1.00	127.43	125.22
3	232-300-77-0000	1.00	127.43	125.22
3	232-300-78-0000	1.00	127.43	125.22

City of Tracy
Consolidated Landscape Maintenance District
Fiscal Year 2016/17 Preliminary Roll

Zone	APN	EDU	Max Tax	Total Levy
3	232-300-79-0000	1.00	127.43	125.22
3	232-300-80-0000	1.00	127.43	125.22
3	232-300-81-0000	1.00	127.43	125.22
3	232-300-82-0000	1.00	127.43	125.22
3	232-300-83-0000	1.00	127.43	125.22
3	232-300-84-0000	1.00	127.43	125.22
3	232-300-85-0000	1.00	127.43	125.22
3	232-300-86-0000	1.00	127.43	125.22
3	232-300-87-0000	1.00	127.43	125.22
3	232-300-88-0000	1.00	127.43	125.22
3	232-300-89-0000	1.00	127.43	125.22
3	232-300-90-0000	1.00	127.43	125.22
3	232-310-01-0000	1.00	127.43	125.22
3	232-310-02-0000	1.00	127.43	125.22
3	232-310-03-0000	1.00	127.43	125.22
3	232-310-04-0000	1.00	127.43	125.22
3	232-310-05-0000	1.00	127.43	125.22
3	232-310-06-0000	1.00	127.43	125.22
3	232-310-07-0000	1.00	127.43	125.22
3	232-310-08-0000	1.00	127.43	125.22
3	232-310-09-0000	1.00	127.43	125.22
3	232-310-10-0000	1.00	127.43	125.22
3	232-310-11-0000	1.00	127.43	125.22
3	232-310-12-0000	1.00	127.43	125.22
3	232-310-13-0000	1.00	127.43	125.22
3	232-310-14-0000	1.00	127.43	125.22
3	232-310-15-0000	1.00	127.43	125.22
3	232-310-16-0000	1.00	127.43	125.22
3	232-310-17-0000	1.00	127.43	125.22
3	232-310-18-0000	1.00	127.43	125.22
3	232-310-19-0000	1.00	127.43	125.22
3	232-310-20-0000	1.00	127.43	125.22
3	232-310-21-0000	1.00	127.43	125.22
3	232-310-22-0000	1.00	127.43	125.22
3	232-310-23-0000	1.00	127.43	125.22
3	232-310-24-0000	1.00	127.43	125.22
3	232-310-25-0000	1.00	127.43	125.22
3	232-310-26-0000	1.00	127.43	125.22
3	232-310-27-0000	1.00	127.43	125.22
3	232-310-28-0000	1.00	127.43	125.22
3	232-310-29-0000	1.00	127.43	125.22
3	232-310-30-0000	1.00	127.43	125.22

City of Tracy
Consolidated Landscape Maintenance District
Fiscal Year 2016/17 Preliminary Roll

Zone	APN	EDU	Max Tax	Total Levy
3	232-310-31-0000	1.00	127.43	125.22
3	232-310-32-0000	1.00	127.43	125.22
3	232-310-33-0000	1.00	127.43	125.22
3	232-310-34-0000	1.00	127.43	125.22
3	232-310-35-0000	1.00	127.43	125.22
3	232-310-36-0000	1.00	127.43	125.22
3	232-310-37-0000	1.00	127.43	125.22
3	232-310-38-0000	1.00	127.43	125.22
3	232-310-39-0000	1.00	127.43	125.22
3	232-310-40-0000	1.00	127.43	125.22
3	232-310-41-0000	1.00	127.43	125.22
3	232-310-42-0000	1.00	127.43	125.22
3	232-310-43-0000	1.00	127.43	125.22
3	232-310-44-0000	1.00	127.43	125.22
3	232-310-45-0000	1.00	127.43	125.22
3	232-310-46-0000	1.00	127.43	125.22
3	232-310-47-0000	1.00	127.43	125.22
3	232-320-01-0000	1.00	127.43	125.22
3	232-320-02-0000	1.00	127.43	125.22
3	232-320-03-0000	1.00	127.43	125.22
3	232-320-04-0000	1.00	127.43	125.22
3	232-320-05-0000	1.00	127.43	125.22
3	232-320-06-0000	1.00	127.43	125.22
3	232-320-07-0000	1.00	127.43	125.22
3	232-320-08-0000	1.00	127.43	125.22
3	232-320-09-0000	1.00	127.43	125.22
3	232-320-10-0000	1.00	127.43	125.22
3	232-320-11-0000	1.00	127.43	125.22
3	232-320-12-0000	1.00	127.43	125.22
3	232-320-13-0000	1.00	127.43	125.22
3	232-320-14-0000	1.00	127.43	125.22
3	232-320-15-0000	1.00	127.43	125.22
3	232-320-16-0000	1.00	127.43	125.22
3	232-320-17-0000	1.00	127.43	125.22
3	232-320-18-0000	1.00	127.43	125.22
3	232-320-19-0000	1.00	127.43	125.22
3	232-320-20-0000	1.00	127.43	125.22
3	232-320-21-0000	1.00	127.43	125.22
3	232-320-22-0000	1.00	127.43	125.22
3	232-320-23-0000	1.00	127.43	125.22
3	232-320-24-0000	1.00	127.43	125.22
3	232-320-25-0000	1.00	127.43	125.22

**City of Tracy
Consolidated Landscape Maintenance District
Fiscal Year 2016/17 Preliminary Roll**

Zone	APN	EDU	Max Tax	Total Levy
3	232-320-26-0000	1.00	127.43	125.22
3	232-320-27-0000	1.00	127.43	125.22
3	232-320-28-0000	1.00	127.43	125.22
3	232-320-29-0000	1.00	127.43	125.22
3	232-320-30-0000	1.00	127.43	125.22
3	232-320-31-0000	1.00	127.43	125.22
3	232-320-32-0000	1.00	127.43	125.22
3	232-320-33-0000	1.00	127.43	125.22
3	232-320-34-0000	1.00	127.43	125.22
3	232-320-35-0000	1.00	127.43	125.22
3	232-320-36-0000	1.00	127.43	125.22
3	232-320-37-0000	1.00	127.43	125.22
3	232-320-38-0000	1.00	127.43	125.22
3	232-320-39-0000	1.00	127.43	125.22
3	232-320-40-0000	1.00	127.43	125.22
3	232-320-41-0000	1.00	127.43	125.22
3	232-320-42-0000	1.00	127.43	125.22
3	232-320-43-0000	1.00	127.43	125.22
3	232-320-44-0000	1.00	127.43	125.22
3	232-320-45-0000	1.00	127.43	125.22
3	232-320-46-0000	1.00	127.43	125.22
3	232-320-47-0000	1.00	127.43	125.22
3	232-320-48-0000	1.00	127.43	125.22
3	232-320-49-0000	1.00	127.43	125.22
3	232-320-50-0000	1.00	127.43	125.22
3	232-330-02-0000	1.00	127.43	125.22
3	232-330-03-0000	1.00	127.43	125.22
3	232-330-04-0000	1.00	127.43	125.22
3	232-330-05-0000	1.00	127.43	125.22
3	232-330-06-0000	1.00	127.43	125.22
3	232-330-07-0000	1.00	127.43	125.22
3	232-330-08-0000	1.00	127.43	125.22
3	232-330-09-0000	1.00	127.43	125.22
3	232-330-10-0000	1.00	127.43	125.22
3	232-330-11-0000	1.00	127.43	125.22
3	232-330-12-0000	1.00	127.43	125.22
3	232-330-13-0000	1.00	127.43	125.22
3	232-330-14-0000	1.00	127.43	125.22
3	232-330-15-0000	1.00	127.43	125.22
3	232-330-16-0000	1.00	127.43	125.22
3	232-330-17-0000	1.00	127.43	125.22
3	232-330-18-0000	1.00	127.43	125.22

City of Tracy
Consolidated Landscape Maintenance District
Fiscal Year 2016/17 Preliminary Roll

Zone	APN	EDU	Max Tax	Total Levy
3	232-330-19-0000	1.00	127.43	125.22
3	232-330-20-0000	1.00	127.43	125.22
3	232-330-21-0000	1.00	127.43	125.22
3	232-330-22-0000	1.00	127.43	125.22
3	232-330-23-0000	1.00	127.43	125.22
3	232-330-24-0000	1.00	127.43	125.22
3	232-330-25-0000	1.00	127.43	125.22
3	232-330-26-0000	1.00	127.43	125.22
3	232-330-27-0000	1.00	127.43	125.22
3	232-330-28-0000	1.00	127.43	125.22
3	232-330-29-0000	1.00	127.43	125.22
3	232-330-30-0000	1.00	127.43	125.22
3	232-330-31-0000	1.00	127.43	125.22
3	232-330-32-0000	1.00	127.43	125.22
3	232-330-33-0000	1.00	127.43	125.22
3	232-330-34-0000	1.00	127.43	125.22
3	232-330-35-0000	1.00	127.43	125.22
3	232-330-36-0000	1.00	127.43	125.22
3	232-330-37-0000	1.00	127.43	125.22
3	232-330-38-0000	1.00	127.43	125.22
3	232-330-39-0000	1.00	127.43	125.22
3	232-330-40-0000	1.00	127.43	125.22
3	232-330-41-0000	1.00	127.43	125.22
3	232-330-42-0000	1.00	127.43	125.22
3	232-330-43-0000	1.00	127.43	125.22
3	232-330-44-0000	1.00	127.43	125.22
3	232-330-45-0000	1.00	127.43	125.22
3	232-330-46-0000	1.00	127.43	125.22
3	232-330-47-0000	1.00	127.43	125.22
3	232-330-48-0000	1.00	127.43	125.22
3	232-330-49-0000	1.00	127.43	125.22
3	232-330-50-0000	1.00	127.43	125.22
3	232-330-51-0000	1.00	127.43	125.22
3	232-330-52-0000	1.00	127.43	125.22
3	232-330-53-0000	1.00	127.43	125.22
3	232-330-54-0000	1.00	127.43	125.22
3	232-330-55-0000	1.00	127.43	125.22
3	232-330-56-0000	1.00	127.43	125.22
3	232-330-57-0000	1.00	127.43	125.22
3	232-330-58-0000	1.00	127.43	125.22
3	232-330-59-0000	1.00	127.43	125.22
3	232-330-60-0000	1.00	127.43	125.22

City of Tracy
Consolidated Landscape Maintenance District
Fiscal Year 2016/17 Preliminary Roll

Zone	APN	EDU	Max Tax	Total Levy
3	232-330-61-0000	1.00	127.43	125.22
3	232-330-62-0000	1.00	127.43	125.22
3	232-330-63-0000	1.00	127.43	125.22
3	232-330-64-0000	1.00	127.43	125.22
3	232-330-65-0000	1.00	127.43	125.22
3	232-330-66-0000	1.00	127.43	125.22
3	232-330-67-0000	1.00	127.43	125.22
3	232-330-68-0000	1.00	127.43	125.22
3	232-330-69-0000	1.00	127.43	125.22
3	232-330-70-0000	1.00	127.43	125.22
3	232-330-71-0000	1.00	127.43	125.22
3	232-330-72-0000	1.00	127.43	125.22
3	232-330-73-0000	1.00	127.43	125.22
3	232-330-74-0000	1.00	127.43	125.22
3	232-330-75-0000	1.00	127.43	125.22
3	232-330-76-0000	1.00	127.43	125.22
3	232-330-77-0000	1.00	127.43	125.22
3	232-330-78-0000	1.00	127.43	125.22
3	232-330-79-0000	1.00	127.43	125.22
3	232-330-80-0000	1.00	127.43	125.22
3	232-330-81-0000	1.00	127.43	125.22
3	232-330-82-0000	1.00	127.43	125.22
3	232-330-83-0000	1.00	127.43	125.22
3	232-330-84-0000	1.00	127.43	125.22
3	232-330-85-0000	1.00	127.43	125.22
3	232-330-86-0000	1.00	127.43	125.22
3	232-330-87-0000	1.00	127.43	125.22
3	232-330-88-0000	1.00	127.43	125.22
3	232-330-89-0000	1.00	127.43	125.22
3	232-330-90-0000	1.00	127.43	125.22
3	232-330-91-0000	1.00	127.43	125.22
3	232-330-92-0000	1.00	127.43	125.22
3	232-330-93-0000	1.00	127.43	125.22
3	232-330-94-0000	1.00	127.43	125.22
3	232-330-95-0000	1.00	127.43	125.22
3	232-330-96-0000	1.00	127.43	125.22
3	232-330-97-0000	1.00	127.43	125.22
3	232-330-98-0000	1.00	127.43	125.22
3	232-330-99-0000	1.00	127.43	125.22
3	232-340-01-0000	1.00	127.43	125.22
3	232-340-02-0000	1.00	127.43	125.22
3	232-340-03-0000	1.00	127.43	125.22

City of Tracy
Consolidated Landscape Maintenance District
Fiscal Year 2016/17 Preliminary Roll

Zone	APN	EDU	Max Tax	Total Levy
3	232-340-04-0000	1.00	127.43	125.22
3	232-340-05-0000	1.00	127.43	125.22
3	232-340-06-0000	1.00	127.43	125.22
3	232-340-07-0000	1.00	127.43	125.22
3	232-340-08-0000	1.00	127.43	125.22
3	232-340-09-0000	1.00	127.43	125.22
3	232-340-10-0000	1.00	127.43	125.22
3	232-340-11-0000	1.00	127.43	125.22
3	232-340-12-0000	1.00	127.43	125.22
3	232-340-13-0000	1.00	127.43	125.22
3	232-340-14-0000	1.00	127.43	125.22
3	232-340-15-0000	1.00	127.43	125.22
3	232-340-16-0000	1.00	127.43	125.22
3	232-340-17-0000	1.00	127.43	125.22
3	232-340-18-0000	1.00	127.43	125.22
3	232-340-19-0000	1.00	127.43	125.22
3	232-340-20-0000	1.00	127.43	125.22
3	232-340-21-0000	1.00	127.43	125.22
3	232-340-22-0000	1.00	127.43	125.22
3	232-340-23-0000	1.00	127.43	125.22
3	232-340-24-0000	1.00	127.43	125.22
3	232-340-25-0000	1.00	127.43	125.22
3	232-340-26-0000	1.00	127.43	125.22
3	232-340-27-0000	1.00	127.43	125.22
3	232-340-28-0000	1.00	127.43	125.22
3	232-340-29-0000	1.00	127.43	125.22
3	232-340-30-0000	1.00	127.43	125.22
3	232-340-31-0000	1.00	127.43	125.22
3	232-340-34-0000	1.00	127.43	125.22
3	232-340-35-0000	1.00	127.43	125.22
3	232-340-36-0000	1.00	127.43	125.22
3	232-340-37-0000	1.00	127.43	125.22
3	232-340-38-0000	1.00	127.43	125.22
3	232-340-39-0000	1.00	127.43	125.22
3	232-340-40-0000	1.00	127.43	125.22
3	232-340-41-0000	1.00	127.43	125.22
3	232-340-42-0000	1.00	127.43	125.22
3	232-340-43-0000	1.00	127.43	125.22
3	232-340-44-0000	1.00	127.43	125.22
3	232-340-45-0000	1.00	127.43	125.22
3	232-340-46-0000	1.00	127.43	125.22
3	232-340-47-0000	1.00	127.43	125.22

**City of Tracy
Consolidated Landscape Maintenance District
Fiscal Year 2016/17 Preliminary Roll**

Zone	APN	EDU	Max Tax	Total Levy
3	232-340-48-0000	1.00	127.43	125.22
3	232-340-49-0000	1.00	127.43	125.22
3	232-340-50-0000	1.00	127.43	125.22
3	232-340-51-0000	1.00	127.43	125.22
3	232-340-52-0000	1.00	127.43	125.22
3	232-340-53-0000	1.00	127.43	125.22
3	232-340-54-0000	1.00	127.43	125.22
3	232-340-55-0000	1.00	127.43	125.22
3	232-340-56-0000	1.00	127.43	125.22
3	232-340-57-0000	1.00	127.43	125.22
3	232-340-58-0000	1.00	127.43	125.22
3	232-340-60-0000	1.00	127.43	125.22
3	232-340-61-0000	1.00	127.43	125.22
3	232-340-63-0000	1.00	127.43	125.22
3	232-340-64-0000	1.00	127.43	125.22
3	232-340-65-0000	1.00	127.43	125.22
3	232-340-66-0000	1.00	127.43	125.22
3	232-340-67-0000	1.00	127.43	125.22
3	232-340-68-0000	1.00	127.43	125.22
3	232-340-69-0000	1.00	127.43	125.22
3	232-340-70-0000	1.00	127.43	125.22
3	232-340-71-0000	1.00	127.43	125.22
3	232-340-72-0000	1.00	127.43	125.22
3	232-340-73-0000	1.00	127.43	125.22
3	232-340-74-0000	1.00	127.43	125.22
3	232-340-75-0000	1.00	127.43	125.22
3	232-340-76-0000	1.00	127.43	125.22
3	232-340-77-0000	1.00	127.43	125.22
3	232-340-78-0000	1.00	127.43	125.22
3	232-340-79-0000	1.00	127.43	125.22
3	232-340-80-0000	1.00	127.43	125.22
3	232-340-81-0000	1.00	127.43	125.22
3	232-340-82-0000	1.00	127.43	125.22
3	232-340-83-0000	1.00	127.43	125.22
3	232-340-84-0000	1.00	127.43	125.22
3	232-340-85-0000	1.00	127.43	125.22
3	232-340-86-0000	1.00	127.43	125.22
3	232-340-87-0000	1.00	127.43	125.22
3	232-340-88-0000	1.00	127.43	125.22
3	232-340-89-0000	1.00	127.43	125.22
3	232-340-90-0000	1.00	127.43	125.22
3	232-340-91-0000	1.00	127.43	125.22

City of Tracy
Consolidated Landscape Maintenance District
Fiscal Year 2016/17 Preliminary Roll

Zone	APN	EDU	Max Tax	Total Levy
3	232-340-92-0000	1.00	127.43	125.22
3	232-340-93-0000	1.00	127.43	125.22
3	232-340-94-0000	1.00	127.43	125.22
3	232-340-95-0000	1.00	127.43	125.22
3	232-340-96-0000	1.00	127.43	125.22
3	232-350-01-0000	1.00	127.43	125.22
3	232-350-02-0000	1.00	127.43	125.22
3	232-350-03-0000	1.00	127.43	125.22
3	232-350-04-0000	1.00	127.43	125.22
3	232-350-05-0000	1.00	127.43	125.22
3	232-350-06-0000	1.00	127.43	125.22
3	232-350-07-0000	1.00	127.43	125.22
3	232-350-08-0000	1.00	127.43	125.22
3	232-350-09-0000	1.00	127.43	125.22
3	232-350-10-0000	1.00	127.43	125.22
3	232-350-11-0000	1.00	127.43	125.22
3	232-350-12-0000	1.00	127.43	125.22
3	232-350-13-0000	1.00	127.43	125.22
3	232-350-14-0000	1.00	127.43	125.22
3	232-350-15-0000	1.00	127.43	125.22
3	232-350-16-0000	1.00	127.43	125.22
3	232-350-17-0000	1.00	127.43	125.22
3	232-350-18-0000	1.00	127.43	125.22
3	232-350-19-0000	1.00	127.43	125.22
3	232-350-20-0000	1.00	127.43	125.22
3	232-350-21-0000	1.00	127.43	125.22
3	232-350-22-0000	1.00	127.43	125.22
3	232-350-23-0000	1.00	127.43	125.22
3	232-350-24-0000	1.00	127.43	125.22
3	232-350-25-0000	1.00	127.43	125.22
3	232-350-26-0000	1.00	127.43	125.22
3	232-350-27-0000	1.00	127.43	125.22
3	232-350-28-0000	1.00	127.43	125.22
3	232-350-29-0000	1.00	127.43	125.22
3	232-350-30-0000	1.00	127.43	125.22
3	232-350-31-0000	1.00	127.43	125.22
3	232-350-32-0000	1.00	127.43	125.22
3	232-350-33-0000	1.00	127.43	125.22
3	232-350-34-0000	1.00	127.43	125.22
3	232-350-35-0000	1.00	127.43	125.22
3	232-350-36-0000	1.00	127.43	125.22
3	232-350-37-0000	1.00	127.43	125.22

**City of Tracy
Consolidated Landscape Maintenance District
Fiscal Year 2016/17 Preliminary Roll**

Zone	APN	EDU	Max Tax	Total Levy
3	232-350-38-0000	1.00	127.43	125.22
3	232-350-39-0000	1.00	127.43	125.22
3	232-350-40-0000	1.00	127.43	125.22
3	232-350-41-0000	1.00	127.43	125.22
3	232-380-01-0000	1.00	127.43	125.22
3	232-380-02-0000	1.00	127.43	125.22
3	232-380-03-0000	1.00	127.43	125.22
3	232-380-04-0000	1.00	127.43	125.22
3	232-380-05-0000	1.00	127.43	125.22
3	232-380-06-0000	1.00	127.43	125.22
3	232-380-07-0000	1.00	127.43	125.22
3	232-380-08-0000	1.00	127.43	125.22
3	232-380-09-0000	1.00	127.43	125.22
3	232-380-10-0000	1.00	127.43	125.22
3	232-380-11-0000	1.00	127.43	125.22
3	232-380-12-0000	1.00	127.43	125.22
3	232-380-13-0000	1.00	127.43	125.22
3	232-380-14-0000	1.00	127.43	125.22
3	232-380-15-0000	1.00	127.43	125.22
3	232-380-16-0000	1.00	127.43	125.22
3	232-380-17-0000	1.00	127.43	125.22
3	232-380-18-0000	1.00	127.43	125.22
3	232-380-19-0000	1.00	127.43	125.22
3	232-380-20-0000	1.00	127.43	125.22
3	232-380-21-0000	1.00	127.43	125.22
3	232-380-22-0000	1.00	127.43	125.22
3	232-380-23-0000	1.00	127.43	125.22
3	232-380-24-0000	1.00	127.43	125.22
3	232-380-25-0000	1.00	127.43	125.22
3	232-380-26-0000	1.00	127.43	125.22
3	232-380-27-0000	1.00	127.43	125.22
3	232-380-28-0000	1.00	127.43	125.22
3	232-380-29-0000	1.00	127.43	125.22
3	232-380-30-0000	1.00	127.43	125.22
3	232-380-31-0000	1.00	127.43	125.22
3	232-380-32-0000	1.00	127.43	125.22
3	232-380-33-0000	1.00	127.43	125.22
3	232-380-34-0000	1.00	127.43	125.22
3	232-380-35-0000	1.00	127.43	125.22
3	232-380-36-0000	1.00	127.43	125.22
3	232-380-37-0000	1.00	127.43	125.22
3	232-380-38-0000	1.00	127.43	125.22

City of Tracy
Consolidated Landscape Maintenance District
Fiscal Year 2016/17 Preliminary Roll

Zone	APN	EDU	Max Tax	Total Levy
3	232-380-39-0000	1.00	127.43	125.22
3	232-380-40-0000	1.00	127.43	125.22
3	232-380-41-0000	1.00	127.43	125.22
3	232-380-42-0000	1.00	127.43	125.22
3	232-380-43-0000	1.00	127.43	125.22
3	232-380-44-0000	1.00	127.43	125.22
3	232-380-45-0000	1.00	127.43	125.22
3	232-380-46-0000	1.00	127.43	125.22
3	232-380-47-0000	1.00	127.43	125.22
3	232-380-48-0000	1.00	127.43	125.22
3	232-380-49-0000	1.00	127.43	125.22
3	232-380-50-0000	1.00	127.43	125.22
3	232-390-01-0000	1.00	127.43	125.22
3	232-390-02-0000	1.00	127.43	125.22
3	232-390-03-0000	1.00	127.43	125.22
3	232-390-04-0000	1.00	127.43	125.22
3	232-390-05-0000	1.00	127.43	125.22
3	232-390-06-0000	1.00	127.43	125.22
3	232-390-07-0000	1.00	127.43	125.22
3	232-390-08-0000	1.00	127.43	125.22
3	232-390-09-0000	1.00	127.43	125.22
3	232-390-10-0000	1.00	127.43	125.22
3	232-390-11-0000	1.00	127.43	125.22
3	232-390-12-0000	1.00	127.43	125.22
3	232-390-13-0000	1.00	127.43	125.22
3	232-390-14-0000	1.00	127.43	125.22
3	232-390-15-0000	1.00	127.43	125.22
3	232-390-16-0000	1.00	127.43	125.22
3	232-390-17-0000	1.00	127.43	125.22
3	232-390-18-0000	1.00	127.43	125.22
3	232-390-19-0000	1.00	127.43	125.22
3	232-390-20-0000	1.00	127.43	125.22
3	232-390-21-0000	1.00	127.43	125.22
3	232-390-22-0000	1.00	127.43	125.22
3	232-390-23-0000	1.00	127.43	125.22
3	232-390-24-0000	1.00	127.43	125.22
3	232-390-25-0000	1.00	127.43	125.22
3	232-390-26-0000	1.00	127.43	125.22
3	232-390-27-0000	1.00	127.43	125.22
3	232-390-28-0000	1.00	127.43	125.22
3	232-390-29-0000	1.00	127.43	125.22
3	232-390-30-0000	1.00	127.43	125.22

City of Tracy
Consolidated Landscape Maintenance District
Fiscal Year 2016/17 Preliminary Roll

Zone	APN	EDU	Max Tax	Total Levy
3	232-390-31-0000	1.00	127.43	125.22
3	232-390-32-0000	1.00	127.43	125.22
3	232-390-33-0000	1.00	127.43	125.22
3	232-390-34-0000	1.00	127.43	125.22
3	232-390-35-0000	1.00	127.43	125.22
3	232-390-36-0000	1.00	127.43	125.22
3	232-390-37-0000	1.00	127.43	125.22
3	232-390-38-0000	1.00	127.43	125.22
3	232-390-39-0000	1.00	127.43	125.22
3	232-390-40-0000	1.00	127.43	125.22
3	232-390-41-0000	1.00	127.43	125.22
3	232-390-42-0000	1.00	127.43	125.22
3	232-390-43-0000	1.00	127.43	125.22
3	232-390-44-0000	1.00	127.43	125.22
3	232-390-45-0000	1.00	127.43	125.22
3	232-390-46-0000	1.00	127.43	125.22
3	232-390-47-0000	1.00	127.43	125.22
3	232-390-48-0000	1.00	127.43	125.22
3	232-390-49-0000	1.00	127.43	125.22
3	232-390-50-0000	1.00	127.43	125.22
3	232-390-51-0000	1.00	127.43	125.22
3	232-390-52-0000	1.00	127.43	125.22
3	232-390-53-0000	1.00	127.43	125.22
37	233-510-03-0000	4.00	339.07	25.86
37	233-510-04-0000	4.00	339.07	25.86
37	233-510-05-0000	4.00	339.07	25.86
37	233-510-06-0000	4.00	339.07	25.86
37	233-510-07-0000	4.00	339.07	25.86
37	233-510-08-0000	4.00	339.07	25.86
37	233-510-09-0000	4.00	339.07	25.86
37	233-510-10-0000	4.00	339.07	25.86
37	233-510-11-0000	32.00	2,712.57	206.98
37	233-510-12-0000	12.00	1,017.21	77.62
7	234-020-01-0000	4.60	730.46	730.44
7	234-020-02-0000	2.40	381.11	381.10
7	234-020-03-0000	2.95	468.45	468.44
7	234-020-04-0000	4.60	730.46	730.44
7	234-020-05-0000	40.65	6,455.02	6,455.00
7	234-020-07-0000	5.40	857.50	857.48
7	234-020-08-0000	4.50	714.58	714.56
7	234-020-09-0000	7.95	1,262.42	1,262.42
7	234-020-10-0000	30.40	4,827.37	4,827.36

**City of Tracy
Consolidated Landscape Maintenance District
Fiscal Year 2016/17 Preliminary Roll**

Zone	APN	EDU	Max Tax	Total Levy
7	234-020-11-0000	2.85	452.57	452.56
7	234-020-12-0000	2.70	428.75	428.74
7	234-030-01-0000	1.00	158.80	158.78
7	234-030-02-0000	1.00	158.80	158.78
7	234-030-03-0000	1.00	158.80	158.78
7	234-030-04-0000	1.00	158.80	158.78
7	234-030-05-0000	1.00	158.80	158.78
7	234-030-06-0000	1.00	158.80	158.78
7	234-030-07-0000	1.00	158.80	158.78
7	234-030-08-0000	1.00	158.80	158.78
7	234-030-09-0000	1.00	158.80	158.78
7	234-030-10-0000	1.00	158.80	158.78
7	234-030-11-0000	1.00	158.80	158.78
7	234-030-12-0000	1.00	158.80	158.78
7	234-030-13-0000	1.00	158.80	158.78
7	234-030-14-0000	1.00	158.80	158.78
7	234-030-15-0000	1.00	158.80	158.78
7	234-030-16-0000	1.00	158.80	158.78
7	234-030-17-0000	1.00	158.80	158.78
7	234-030-18-0000	1.00	158.80	158.78
7	234-030-19-0000	1.00	158.80	158.78
7	234-030-20-0000	1.00	158.80	158.78
7	234-030-21-0000	1.00	158.80	158.78
7	234-030-22-0000	1.00	158.80	158.78
7	234-030-23-0000	1.00	158.80	158.78
7	234-030-24-0000	1.00	158.80	158.78
7	234-030-25-0000	1.00	158.80	158.78
7	234-030-26-0000	1.00	158.80	158.78
7	234-030-27-0000	1.00	158.80	158.78
7	234-030-28-0000	1.00	158.80	158.78
7	234-030-29-0000	1.00	158.80	158.78
7	234-030-30-0000	1.00	158.80	158.78
7	234-030-31-0000	1.00	158.80	158.78
7	234-030-32-0000	1.00	158.80	158.78
7	234-030-33-0000	1.00	158.80	158.78
7	234-030-34-0000	1.00	158.80	158.78
7	234-030-35-0000	1.00	158.80	158.78
7	234-030-36-0000	1.00	158.80	158.78
7	234-030-37-0000	1.00	158.80	158.78
7	234-030-38-0000	1.00	158.80	158.78
7	234-030-39-0000	1.00	158.80	158.78
7	234-030-40-0000	1.00	158.80	158.78

**City of Tracy
Consolidated Landscape Maintenance District
Fiscal Year 2016/17 Preliminary Roll**

Zone	APN	EDU	Max Tax	Total Levy
7	234-030-41-0000	1.00	158.80	158.78
7	234-030-42-0000	1.00	158.80	158.78
7	234-030-43-0000	1.00	158.80	158.78
7	234-030-44-0000	1.00	158.80	158.78
7	234-030-45-0000	1.00	158.80	158.78
7	234-030-46-0000	1.00	158.80	158.78
7	234-030-47-0000	1.00	158.80	158.78
7	234-030-48-0000	1.00	158.80	158.78
7	234-030-49-0000	1.00	158.80	158.78
7	234-030-50-0000	1.00	158.80	158.78
7	234-030-51-0000	1.00	158.80	158.78
7	234-030-52-0000	1.00	158.80	158.78
7	234-030-53-0000	1.00	158.80	158.78
7	234-030-54-0000	1.00	158.80	158.78
7	234-030-55-0000	1.00	158.80	158.78
7	234-030-56-0000	1.00	158.80	158.78
7	234-030-57-0000	1.00	158.80	158.78
7	234-030-58-0000	1.00	158.80	158.78
7	234-030-59-0000	1.00	158.80	158.78
7	234-030-60-0000	1.00	158.80	158.78
7	234-030-61-0000	1.00	158.80	158.78
7	234-030-62-0000	1.00	158.80	158.78
7	234-030-63-0000	1.00	158.80	158.78
7	234-030-64-0000	1.00	158.80	158.78
7	234-030-65-0000	1.00	158.80	158.78
7	234-030-66-0000	1.00	158.80	158.78
7	234-030-67-0000	1.00	158.80	158.78
7	234-030-68-0000	1.00	158.80	158.78
7	234-030-69-0000	1.00	158.80	158.78
7	234-030-70-0000	1.00	158.80	158.78
7	234-030-71-0000	1.00	158.80	158.78
7	234-030-72-0000	1.00	158.80	158.78
7	234-030-73-0000	1.00	158.80	158.78
7	234-040-01-0000	1.00	158.80	158.78
7	234-040-02-0000	1.00	158.80	158.78
7	234-040-03-0000	1.00	158.80	158.78
7	234-040-04-0000	1.00	158.80	158.78
7	234-040-05-0000	1.00	158.80	158.78
7	234-040-06-0000	1.00	158.80	158.78
7	234-040-07-0000	1.00	158.80	158.78
7	234-040-08-0000	1.00	158.80	158.78
7	234-040-09-0000	1.00	158.80	158.78

**City of Tracy
Consolidated Landscape Maintenance District
Fiscal Year 2016/17 Preliminary Roll**

Zone	APN	EDU	Max Tax	Total Levy
7	234-040-10-0000	1.00	158.80	158.78
7	234-040-11-0000	1.00	158.80	158.78
7	234-040-12-0000	1.00	158.80	158.78
7	234-040-13-0000	1.00	158.80	158.78
7	234-090-01-0000	1.00	158.80	158.78
7	234-090-02-0000	1.00	158.80	158.78
7	234-090-03-0000	1.00	158.80	158.78
7	234-090-04-0000	1.00	158.80	158.78
7	234-090-05-0000	1.00	158.80	158.78
7	234-090-06-0000	1.00	158.80	158.78
7	234-100-01-0000	1.00	158.80	158.78
7	234-100-02-0000	1.00	158.80	158.78
7	234-100-03-0000	1.00	158.80	158.78
7	234-100-04-0000	1.00	158.80	158.78
7	234-100-05-0000	1.00	158.80	158.78
7	234-100-06-0000	1.00	158.80	158.78
7	234-100-07-0000	1.00	158.80	158.78
7	234-100-08-0000	1.00	158.80	158.78
7	234-100-10-0000	1.00	158.80	158.78
7	234-100-11-0000	1.00	158.80	158.78
7	234-100-12-0000	1.00	158.80	158.78
7	234-100-13-0000	1.00	158.80	158.78
7	234-100-14-0000	1.00	158.80	158.78
7	234-100-15-0000	1.00	158.80	158.78
7	234-100-16-0000	1.00	158.80	158.78
7	234-100-17-0000	1.00	158.80	158.78
7	234-100-18-0000	1.00	158.80	158.78
7	234-100-19-0000	1.00	158.80	158.78
7	234-100-20-0000	1.00	158.80	158.78
7	234-100-21-0000	1.00	158.80	158.78
7	234-100-22-0000	1.00	158.80	158.78
7	234-100-23-0000	1.00	158.80	158.78
7	234-100-24-0000	1.00	158.80	158.78
7	234-100-25-0000	1.00	158.80	158.78
7	234-100-26-0000	1.00	158.80	158.78
7	234-100-27-0000	1.00	158.80	158.78
7	234-100-28-0000	1.00	158.80	158.78
7	234-100-29-0000	1.00	158.80	158.78
7	234-100-30-0000	1.00	158.80	158.78
7	234-100-31-0000	1.00	158.80	158.78
7	234-100-32-0000	1.00	158.80	158.78
7	234-100-33-0000	1.00	158.80	158.78

**City of Tracy
Consolidated Landscape Maintenance District
Fiscal Year 2016/17 Preliminary Roll**

Zone	APN	EDU	Max Tax	Total Levy
7	234-100-34-0000	1.00	158.80	158.78
7	234-100-35-0000	1.00	158.80	158.78
7	234-100-36-0000	1.00	158.80	158.78
7	234-100-37-0000	1.00	158.80	158.78
7	234-100-38-0000	1.00	158.80	158.78
7	234-100-39-0000	1.00	158.80	158.78
7	234-100-40-0000	1.00	158.80	158.78
7	234-100-41-0000	1.00	158.80	158.78
7	234-100-42-0000	1.00	158.80	158.78
7	234-100-43-0000	1.00	158.80	158.78
7	234-100-44-0000	1.00	158.80	158.78
7	234-100-45-0000	1.00	158.80	158.78
7	234-100-46-0000	1.00	158.80	158.78
7	234-100-47-0000	1.00	158.80	158.78
7	234-100-48-0000	1.00	158.80	158.78
7	234-100-49-0000	1.00	158.80	158.78
7	234-100-50-0000	1.00	158.80	158.78
7	234-100-51-0000	1.00	158.80	158.78
7	234-100-52-0000	1.00	158.80	158.78
7	234-100-53-0000	1.00	158.80	158.78
7	234-100-54-0000	1.00	158.80	158.78
7	234-100-55-0000	1.00	158.80	158.78
7	234-100-56-0000	1.00	158.80	158.78
7	234-100-57-0000	1.00	158.80	158.78
7	234-100-58-0000	1.00	158.80	158.78
7	234-100-59-0000	1.00	158.80	158.78
7	234-100-60-0000	1.00	158.80	158.78
7	234-100-61-0000	1.00	158.80	158.78
7	234-100-62-0000	1.00	158.80	158.78
7	234-100-63-0000	1.00	158.80	158.78
7	234-100-64-0000	1.00	158.80	158.78
7	234-100-65-0000	1.00	158.80	158.78
7	234-100-66-0000	1.00	158.80	158.78
7	234-100-67-0000	1.00	158.80	158.78
7	234-100-68-0000	1.00	158.80	158.78
7	234-100-69-0000	1.00	158.80	158.78
7	234-100-70-0000	1.00	158.80	158.78
7	234-100-71-0000	1.00	158.80	158.78
7	234-100-72-0000	1.00	158.80	158.78
7	234-100-73-0000	1.00	158.80	158.78
7	234-100-74-0000	1.00	158.80	158.78
7	234-110-01-0000	1.00	158.80	158.78

**City of Tracy
Consolidated Landscape Maintenance District
Fiscal Year 2016/17 Preliminary Roll**

Zone	APN	EDU	Max Tax	Total Levy
7	234-110-02-0000	1.00	158.80	158.78
7	234-110-03-0000	1.00	158.80	158.78
7	234-110-04-0000	1.00	158.80	158.78
7	234-110-05-0000	1.00	158.80	158.78
7	234-110-06-0000	1.00	158.80	158.78
7	234-110-07-0000	1.00	158.80	158.78
7	234-110-08-0000	1.00	158.80	158.78
7	234-110-09-0000	1.00	158.80	158.78
7	234-110-10-0000	1.00	158.80	158.78
7	234-110-11-0000	1.00	158.80	158.78
7	234-110-12-0000	1.00	158.80	158.78
7	234-110-13-0000	1.00	158.80	158.78
7	234-110-14-0000	1.00	158.80	158.78
7	234-110-15-0000	1.00	158.80	158.78
7	234-110-16-0000	1.00	158.80	158.78
7	234-110-17-0000	1.00	158.80	158.78
7	234-110-18-0000	1.00	158.80	158.78
7	234-110-19-0000	1.00	158.80	158.78
7	234-110-20-0000	1.00	158.80	158.78
7	234-110-21-0000	1.00	158.80	158.78
7	234-110-22-0000	1.00	158.80	158.78
7	234-110-23-0000	1.00	158.80	158.78
7	234-110-24-0000	1.00	158.80	158.78
7	234-110-25-0000	1.00	158.80	158.78
7	234-110-26-0000	1.00	158.80	158.78
7	234-110-27-0000	1.00	158.80	158.78
7	234-110-28-0000	1.00	158.80	158.78
7	234-110-29-0000	1.00	158.80	158.78
7	234-110-30-0000	1.00	158.80	158.78
7	234-110-31-0000	1.00	158.80	158.78
7	234-110-32-0000	1.00	158.80	158.78
7	234-110-33-0000	1.00	158.80	158.78
7	234-110-34-0000	1.00	158.80	158.78
7	234-110-35-0000	1.00	158.80	158.78
7	234-110-36-0000	1.00	158.80	158.78
7	234-110-37-0000	1.00	158.80	158.78
7	234-110-38-0000	1.00	158.80	158.78
7	234-110-39-0000	1.00	158.80	158.78
7	234-110-40-0000	1.00	158.80	158.78
7	234-110-41-0000	1.00	158.80	158.78
7	234-110-42-0000	1.00	158.80	158.78
7	234-110-43-0000	1.00	158.80	158.78

City of Tracy
Consolidated Landscape Maintenance District
Fiscal Year 2016/17 Preliminary Roll

Zone	APN	EDU	Max Tax	Total Levy
7	234-110-44-0000	1.00	158.80	158.78
7	234-110-45-0000	1.00	158.80	158.78
7	234-110-46-0000	1.00	158.80	158.78
7	234-110-47-0000	1.00	158.80	158.78
7	234-120-01-0000	1.00	158.80	158.78
7	234-120-02-0000	1.00	158.80	158.78
7	234-120-03-0000	1.00	158.80	158.78
7	234-120-04-0000	1.00	158.80	158.78
7	234-120-05-0000	1.00	158.80	158.78
7	234-120-06-0000	1.00	158.80	158.78
7	234-120-07-0000	1.00	158.80	158.78
7	234-120-08-0000	1.00	158.80	158.78
7	234-120-09-0000	1.00	158.80	158.78
7	234-120-10-0000	1.00	158.80	158.78
7	234-120-11-0000	1.00	158.80	158.78
7	234-120-12-0000	1.00	158.80	158.78
7	234-120-13-0000	1.00	158.80	158.78
7	234-120-14-0000	1.00	158.80	158.78
7	234-120-15-0000	1.00	158.80	158.78
7	234-120-16-0000	1.00	158.80	158.78
7	234-120-17-0000	1.00	158.80	158.78
7	234-120-18-0000	1.00	158.80	158.78
7	234-120-19-0000	1.00	158.80	158.78
7	234-120-20-0000	1.00	158.80	158.78
7	234-120-21-0000	1.00	158.80	158.78
7	234-120-22-0000	1.00	158.80	158.78
7	234-120-23-0000	1.00	158.80	158.78
7	234-120-24-0000	1.00	158.80	158.78
7	234-120-25-0000	1.00	158.80	158.78
7	234-120-26-0000	1.00	158.80	158.78
7	234-120-27-0000	1.00	158.80	158.78
7	234-120-28-0000	1.00	158.80	158.78
7	234-120-29-0000	1.00	158.80	158.78
7	234-120-30-0000	1.00	158.80	158.78
7	234-120-31-0000	1.00	158.80	158.78
7	234-120-32-0000	1.00	158.80	158.78
7	234-120-33-0000	1.00	158.80	158.78
7	234-130-01-0000	1.00	158.80	158.78
7	234-130-02-0000	1.00	158.80	158.78
7	234-130-03-0000	1.00	158.80	158.78
7	234-130-04-0000	1.00	158.80	158.78
7	234-130-05-0000	1.00	158.80	158.78

**City of Tracy
Consolidated Landscape Maintenance District
Fiscal Year 2016/17 Preliminary Roll**

Zone	APN	EDU	Max Tax	Total Levy
7	234-130-06-0000	1.00	158.80	158.78
7	234-130-07-0000	1.00	158.80	158.78
7	234-130-08-0000	1.00	158.80	158.78
7	234-130-09-0000	1.00	158.80	158.78
7	234-130-10-0000	1.00	158.80	158.78
7	234-130-11-0000	1.00	158.80	158.78
7	234-130-12-0000	1.00	158.80	158.78
7	234-130-13-0000	1.00	158.80	158.78
7	234-130-14-0000	1.00	158.80	158.78
7	234-130-15-0000	1.00	158.80	158.78
7	234-130-16-0000	1.00	158.80	158.78
7	234-130-17-0000	1.00	158.80	158.78
7	234-130-18-0000	1.00	158.80	158.78
7	234-130-19-0000	1.00	158.80	158.78
7	234-130-20-0000	1.00	158.80	158.78
7	234-130-21-0000	1.00	158.80	158.78
7	234-130-22-0000	1.00	158.80	158.78
7	234-130-23-0000	1.00	158.80	158.78
7	234-130-24-0000	1.00	158.80	158.78
7	234-130-25-0000	1.00	158.80	158.78
7	234-130-26-0000	1.00	158.80	158.78
7	234-130-27-0000	1.00	158.80	158.78
7	234-130-28-0000	1.00	158.80	158.78
7	234-130-29-0000	1.00	158.80	158.78
7	234-130-30-0000	1.00	158.80	158.78
7	234-130-31-0000	1.00	158.80	158.78
7	234-130-32-0000	1.00	158.80	158.78
7	234-130-33-0000	1.00	158.80	158.78
7	234-130-34-0000	1.00	158.80	158.78
7	234-130-35-0000	1.00	158.80	158.78
7	234-130-36-0000	1.00	158.80	158.78
7	234-130-37-0000	1.00	158.80	158.78
7	234-130-38-0000	1.00	158.80	158.78
7	234-130-39-0000	1.00	158.80	158.78
7	234-130-40-0000	1.00	158.80	158.78
7	234-130-41-0000	1.00	158.80	158.78
7	234-130-42-0000	1.00	158.80	158.78
7	234-130-43-0000	1.00	158.80	158.78
7	234-130-44-0000	1.00	158.80	158.78
7	234-130-45-0000	1.00	158.80	158.78
7	234-130-46-0000	1.00	158.80	158.78
7	234-130-47-0000	1.00	158.80	158.78

City of Tracy
Consolidated Landscape Maintenance District
Fiscal Year 2016/17 Preliminary Roll

Zone	APN	EDU	Max Tax	Total Levy
7	234-130-48-0000	1.00	158.80	158.78
7	234-130-49-0000	1.00	158.80	158.78
7	234-130-50-0000	1.00	158.80	158.78
7	234-130-51-0000	1.00	158.80	158.78
7	234-130-52-0000	1.00	158.80	158.78
7	234-130-53-0000	1.00	158.80	158.78
7	234-130-54-0000	1.00	158.80	158.78
7	234-130-55-0000	1.00	158.80	158.78
7	234-130-56-0000	1.00	158.80	158.78
7	234-130-57-0000	1.00	158.80	158.78
7	234-130-58-0000	1.00	158.80	158.78
7	234-130-59-0000	1.00	158.80	158.78
7	234-130-60-0000	1.00	158.80	158.78
7	234-130-61-0000	1.00	158.80	158.78
7	234-130-62-0000	1.00	158.80	158.78
7	234-130-63-0000	1.00	158.80	158.78
7	234-130-64-0000	1.00	158.80	158.78
7	234-130-65-0000	1.00	158.80	158.78
7	234-130-66-0000	1.00	158.80	158.78
7	234-130-67-0000	1.00	158.80	158.78
7	234-130-68-0000	1.00	158.80	158.78
7	234-130-69-0000	1.00	158.80	158.78
7	234-130-70-0000	1.00	158.80	158.78
7	234-130-71-0000	1.00	158.80	158.78
7	234-130-72-0000	1.00	158.80	158.78
7	234-140-01-0000	1.00	158.80	158.78
7	234-140-02-0000	1.00	158.80	158.78
7	234-140-03-0000	1.00	158.80	158.78
7	234-140-04-0000	1.00	158.80	158.78
7	234-140-05-0000	1.00	158.80	158.78
7	234-140-06-0000	1.00	158.80	158.78
7	234-140-07-0000	1.00	158.80	158.78
7	234-140-08-0000	1.00	158.80	158.78
7	234-140-09-0000	1.00	158.80	158.78
7	234-140-10-0000	1.00	158.80	158.78
7	234-140-11-0000	1.00	158.80	158.78
7	234-140-12-0000	1.00	158.80	158.78
7	234-140-13-0000	1.00	158.80	158.78
7	234-140-14-0000	1.00	158.80	158.78
7	234-140-15-0000	1.00	158.80	158.78
7	234-140-16-0000	1.00	158.80	158.78
7	234-140-17-0000	1.00	158.80	158.78

**City of Tracy
Consolidated Landscape Maintenance District
Fiscal Year 2016/17 Preliminary Roll**

Zone	APN	EDU	Max Tax	Total Levy
7	234-140-18-0000	1.00	158.80	158.78
7	234-140-19-0000	1.00	158.80	158.78
7	234-140-20-0000	1.00	158.80	158.78
7	234-140-21-0000	1.00	158.80	158.78
7	234-140-22-0000	1.00	158.80	158.78
7	234-140-23-0000	1.00	158.80	158.78
7	234-140-24-0000	1.00	158.80	158.78
7	234-140-25-0000	1.00	158.80	158.78
7	234-140-26-0000	1.00	158.80	158.78
7	234-140-27-0000	1.00	158.80	158.78
7	234-140-28-0000	1.00	158.80	158.78
7	234-140-29-0000	1.00	158.80	158.78
7	234-140-30-0000	1.00	158.80	158.78
7	234-140-31-0000	1.00	158.80	158.78
7	234-140-32-0000	1.00	158.80	158.78
7	234-140-33-0000	1.00	158.80	158.78
7	234-140-34-0000	1.00	158.80	158.78
7	234-140-35-0000	1.00	158.80	158.78
7	234-140-36-0000	1.00	158.80	158.78
7	234-140-37-0000	1.00	158.80	158.78
7	234-140-38-0000	1.00	158.80	158.78
7	234-140-39-0000	1.00	158.80	158.78
7	234-140-40-0000	1.00	158.80	158.78
7	234-140-41-0000	1.00	158.80	158.78
7	234-140-42-0000	1.00	158.80	158.78
7	234-140-43-0000	1.00	158.80	158.78
7	234-140-44-0000	1.00	158.80	158.78
7	234-140-45-0000	1.00	158.80	158.78
7	234-140-46-0000	1.00	158.80	158.78
7	234-140-47-0000	1.00	158.80	158.78
7	234-140-48-0000	1.00	158.80	158.78
7	234-140-49-0000	1.00	158.80	158.78
7	234-140-50-0000	1.00	158.80	158.78
7	234-140-51-0000	1.00	158.80	158.78
7	234-140-52-0000	1.00	158.80	158.78
7	234-140-53-0000	1.00	158.80	158.78
7	234-140-54-0000	1.00	158.80	158.78
7	234-200-03-0000	1.00	158.80	158.78
7	234-200-09-0000	1.00	158.80	158.78
7	234-200-10-0000	1.00	158.80	158.78
7	234-200-11-0000	1.00	158.80	158.78
7	234-200-12-0000	1.00	158.80	158.78

**City of Tracy
Consolidated Landscape Maintenance District
Fiscal Year 2016/17 Preliminary Roll**

Zone	APN	EDU	Max Tax	Total Levy
7	234-200-13-0000	1.00	158.80	158.78
7	234-200-14-0000	1.00	158.80	158.78
7	234-200-15-0000	1.00	158.80	158.78
7	234-200-16-0000	1.00	158.80	158.78
7	234-200-17-0000	1.00	158.80	158.78
7	234-200-18-0000	1.00	158.80	158.78
7	234-200-19-0000	1.00	158.80	158.78
7	234-200-20-0000	1.00	158.80	158.78
7	234-200-21-0000	1.00	158.80	158.78
7	234-200-22-0000	1.00	158.80	158.78
7	234-200-23-0000	1.00	158.80	158.78
7	234-200-24-0000	1.00	158.80	158.78
7	234-200-25-0000	1.00	158.80	158.78
7	234-200-26-0000	1.00	158.80	158.78
7	234-200-27-0000	1.00	158.80	158.78
7	234-200-28-0000	1.00	158.80	158.78
7	234-200-29-0000	1.00	158.80	158.78
7	234-200-30-0000	1.00	158.80	158.78
7	234-200-31-0000	1.00	158.80	158.78
7	234-200-63-0000	1.00	158.80	158.78
7	234-200-64-0000	1.00	158.80	158.78
7	234-200-69-0000	1.00	158.80	158.78
7	234-210-01-0000	1.00	158.80	158.78
7	234-210-02-0000	1.00	158.80	158.78
7	234-210-03-0000	1.00	158.80	158.78
7	234-210-04-0000	1.00	158.80	158.78
7	234-210-05-0000	1.00	158.80	158.78
7	234-210-06-0000	1.00	158.80	158.78
7	234-210-07-0000	1.00	158.80	158.78
7	234-210-08-0000	1.00	158.80	158.78
7	234-210-09-0000	1.00	158.80	158.78
7	234-210-10-0000	1.00	158.80	158.78
7	234-210-11-0000	1.00	158.80	158.78
7	234-210-12-0000	1.00	158.80	158.78
7	234-210-13-0000	1.00	158.80	158.78
7	234-210-14-0000	1.00	158.80	158.78
7	234-210-15-0000	1.00	158.80	158.78
7	234-210-16-0000	1.00	158.80	158.78
7	234-210-17-0000	1.00	158.80	158.78
7	234-210-18-0000	1.00	158.80	158.78
7	234-210-19-0000	1.00	158.80	158.78
7	234-210-20-0000	1.00	158.80	158.78

**City of Tracy
Consolidated Landscape Maintenance District
Fiscal Year 2016/17 Preliminary Roll**

Zone	APN	EDU	Max Tax	Total Levy
7	234-210-21-0000	1.00	158.80	158.78
7	234-210-22-0000	1.00	158.80	158.78
7	234-210-23-0000	1.00	158.80	158.78
7	234-210-24-0000	1.00	158.80	158.78
7	234-210-25-0000	1.00	158.80	158.78
7	234-210-30-0000	1.00	158.80	158.78
7	234-210-31-0000	1.00	158.80	158.78
7	234-210-32-0000	1.00	158.80	158.78
7	234-210-33-0000	1.00	158.80	158.78
7	234-210-34-0000	1.00	158.80	158.78
7	234-210-35-0000	1.00	158.80	158.78
7	234-210-36-0000	1.00	158.80	158.78
7	234-210-37-0000	1.00	158.80	158.78
7	234-210-38-0000	1.00	158.80	158.78
7	234-210-39-0000	1.00	158.80	158.78
7	234-210-40-0000	1.00	158.80	158.78
7	234-210-41-0000	1.00	158.80	158.78
7	234-210-42-0000	1.00	158.80	158.78
7	234-220-01-0000	1.00	158.80	158.78
7	234-220-02-0000	1.00	158.80	158.78
7	234-220-03-0000	1.00	158.80	158.78
7	234-220-04-0000	1.00	158.80	158.78
7	234-220-05-0000	1.00	158.80	158.78
7	234-220-06-0000	1.00	158.80	158.78
7	234-220-07-0000	1.00	158.80	158.78
7	234-220-08-0000	1.00	158.80	158.78
7	234-220-09-0000	1.00	158.80	158.78
7	234-220-10-0000	1.00	158.80	158.78
7	234-220-11-0000	1.00	158.80	158.78
7	234-220-12-0000	1.00	158.80	158.78
7	234-220-13-0000	1.00	158.80	158.78
7	234-220-14-0000	1.00	158.80	158.78
7	234-220-15-0000	1.00	158.80	158.78
7	234-220-16-0000	1.00	158.80	158.78
7	234-220-17-0000	1.00	158.80	158.78
7	234-220-18-0000	1.00	158.80	158.78
7	234-220-19-0000	1.00	158.80	158.78
7	234-220-20-0000	1.00	158.80	158.78
7	234-220-21-0000	1.00	158.80	158.78
7	234-220-22-0000	1.00	158.80	158.78
7	234-220-23-0000	1.00	158.80	158.78
7	234-220-24-0000	1.00	158.80	158.78

**City of Tracy
Consolidated Landscape Maintenance District
Fiscal Year 2016/17 Preliminary Roll**

Zone	APN	EDU	Max Tax	Total Levy
7	234-220-25-0000	1.00	158.80	158.78
7	234-220-26-0000	1.00	158.80	158.78
7	234-220-27-0000	1.00	158.80	158.78
7	234-220-28-0000	1.00	158.80	158.78
7	234-220-29-0000	1.00	158.80	158.78
7	234-220-30-0000	1.00	158.80	158.78
7	234-220-31-0000	1.00	158.80	158.78
7	234-220-32-0000	1.00	158.80	158.78
7	234-220-33-0000	1.00	158.80	158.78
7	234-220-34-0000	1.00	158.80	158.78
7	234-220-35-0000	1.00	158.80	158.78
7	234-220-36-0000	1.00	158.80	158.78
7	234-220-37-0000	1.00	158.80	158.78
7	234-230-01-0000	1.00	158.80	158.78
7	234-230-02-0000	1.00	158.80	158.78
7	234-230-03-0000	1.00	158.80	158.78
7	234-230-04-0000	1.00	158.80	158.78
7	234-230-05-0000	1.00	158.80	158.78
7	234-230-06-0000	1.00	158.80	158.78
7	234-230-07-0000	1.00	158.80	158.78
7	234-230-08-0000	1.00	158.80	158.78
7	234-230-09-0000	1.00	158.80	158.78
7	234-230-10-0000	1.00	158.80	158.78
7	234-230-11-0000	1.00	158.80	158.78
7	234-230-12-0000	1.00	158.80	158.78
7	234-230-13-0000	1.00	158.80	158.78
7	234-230-14-0000	1.00	158.80	158.78
7	234-230-15-0000	1.00	158.80	158.78
7	234-230-16-0000	1.00	158.80	158.78
7	234-230-17-0000	1.00	158.80	158.78
7	234-230-18-0000	1.00	158.80	158.78
7	234-230-19-0000	1.00	158.80	158.78
7	234-230-20-0000	1.00	158.80	158.78
7	234-230-21-0000	1.00	158.80	158.78
7	234-230-22-0000	1.00	158.80	158.78
7	234-230-23-0000	1.00	158.80	158.78
7	234-230-24-0000	1.00	158.80	158.78
7	234-230-25-0000	1.00	158.80	158.78
7	234-230-26-0000	1.00	158.80	158.78
7	234-230-27-0000	1.00	158.80	158.78
7	234-230-28-0000	1.00	158.80	158.78
7	234-230-29-0000	1.00	158.80	158.78

**City of Tracy
Consolidated Landscape Maintenance District
Fiscal Year 2016/17 Preliminary Roll**

Zone	APN	EDU	Max Tax	Total Levy
7	234-230-30-0000	1.00	158.80	158.78
7	234-230-31-0000	1.00	158.80	158.78
7	234-230-32-0000	1.00	158.80	158.78
7	234-230-33-0000	1.00	158.80	158.78
7	234-230-34-0000	1.00	158.80	158.78
7	234-230-35-0000	1.00	158.80	158.78
7	234-230-36-0000	1.00	158.80	158.78
7	234-230-37-0000	1.00	158.80	158.78
7	234-230-38-0000	1.00	158.80	158.78
7	234-230-39-0000	1.00	158.80	158.78
7	234-230-40-0000	1.00	158.80	158.78
7	234-230-41-0000	1.00	158.80	158.78
7	234-230-42-0000	1.00	158.80	158.78
7	234-230-43-0000	1.00	158.80	158.78
7	234-230-44-0000	1.00	158.80	158.78
7	234-230-45-0000	1.00	158.80	158.78
7	234-230-46-0000	1.00	158.80	158.78
7	234-230-47-0000	1.00	158.80	158.78
7	234-230-48-0000	1.00	158.80	158.78
7	234-230-49-0000	1.00	158.80	158.78
7	234-230-50-0000	1.00	158.80	158.78
7	234-230-51-0000	1.00	158.80	158.78
7	234-230-52-0000	1.00	158.80	158.78
7	234-230-53-0000	1.00	158.80	158.78
7	234-230-54-0000	1.00	158.80	158.78
7	234-230-55-0000	1.00	158.80	158.78
7	234-230-56-0000	1.00	158.80	158.78
7	234-230-57-0000	1.00	158.80	158.78
7	234-230-58-0000	1.00	158.80	158.78
7	234-230-59-0000	1.00	158.80	158.78
7	234-230-60-0000	1.00	158.80	158.78
7	234-230-61-0000	1.00	158.80	158.78
7	234-230-62-0000	1.00	158.80	158.78
7	234-230-63-0000	1.00	158.80	158.78
7	234-230-64-0000	1.00	158.80	158.78
7	234-230-65-0000	1.00	158.80	158.78
7	234-230-66-0000	1.00	158.80	158.78
7	234-230-67-0000	1.00	158.80	158.78
7	234-230-68-0000	1.00	158.80	158.78
7	234-230-69-0000	1.00	158.80	158.78
7	234-230-70-0000	1.00	158.80	158.78
7	234-230-71-0000	1.00	158.80	158.78

City of Tracy
Consolidated Landscape Maintenance District
Fiscal Year 2016/17 Preliminary Roll

Zone	APN	EDU	Max Tax	Total Levy
7	234-230-72-0000	1.00	158.80	158.78
7	234-230-73-0000	1.00	158.80	158.78
7	234-230-74-0000	1.00	158.80	158.78
7	234-230-75-0000	1.00	158.80	158.78
7	234-230-76-0000	1.00	158.80	158.78
7	234-240-01-0000	1.00	158.80	158.78
7	234-240-02-0000	1.00	158.80	158.78
7	234-240-03-0000	1.00	158.80	158.78
7	234-240-04-0000	1.00	158.80	158.78
7	234-240-05-0000	1.00	158.80	158.78
7	234-240-06-0000	1.00	158.80	158.78
7	234-240-07-0000	1.00	158.80	158.78
7	234-240-08-0000	1.00	158.80	158.78
7	234-240-09-0000	1.00	158.80	158.78
7	234-240-10-0000	1.00	158.80	158.78
7	234-240-11-0000	1.00	158.80	158.78
7	234-240-12-0000	1.00	158.80	158.78
7	234-240-13-0000	1.00	158.80	158.78
7	234-240-14-0000	1.00	158.80	158.78
7	234-240-15-0000	1.00	158.80	158.78
7	234-240-16-0000	1.00	158.80	158.78
7	234-240-17-0000	1.00	158.80	158.78
7	234-240-18-0000	1.00	158.80	158.78
7	234-240-19-0000	1.00	158.80	158.78
7	234-240-20-0000	1.00	158.80	158.78
7	234-240-21-0000	1.00	158.80	158.78
7	234-240-22-0000	1.00	158.80	158.78
7	234-240-23-0000	1.00	158.80	158.78
7	234-240-24-0000	1.00	158.80	158.78
7	234-240-25-0000	1.00	158.80	158.78
7	234-240-26-0000	1.00	158.80	158.78
7	234-240-27-0000	1.00	158.80	158.78
7	234-240-28-0000	1.00	158.80	158.78
7	234-240-29-0000	1.00	158.80	158.78
7	234-240-30-0000	1.00	158.80	158.78
7	234-240-31-0000	1.00	158.80	158.78
7	234-240-32-0000	1.00	158.80	158.78
7	234-240-33-0000	1.00	158.80	158.78
7	234-240-34-0000	1.00	158.80	158.78
7	234-240-35-0000	1.00	158.80	158.78
7	234-250-03-0000	4.34	689.33	689.32
7	234-260-01-0000	1.00	158.80	158.78

**City of Tracy
Consolidated Landscape Maintenance District
Fiscal Year 2016/17 Preliminary Roll**

Zone	APN	EDU	Max Tax	Total Levy
7	234-260-02-0000	1.00	158.80	158.78
7	234-260-03-0000	1.00	158.80	158.78
7	234-260-04-0000	1.00	158.80	158.78
7	234-260-05-0000	1.00	158.80	158.78
7	234-260-06-0000	1.00	158.80	158.78
7	234-260-07-0000	1.00	158.80	158.78
7	234-260-08-0000	1.00	158.80	158.78
7	234-260-09-0000	1.00	158.80	158.78
7	234-260-10-0000	1.00	158.80	158.78
7	234-260-11-0000	1.00	158.80	158.78
7	234-260-12-0000	1.00	158.80	158.78
7	234-260-13-0000	1.00	158.80	158.78
7	234-260-14-0000	1.00	158.80	158.78
7	234-260-15-0000	1.00	158.80	158.78
7	234-260-16-0000	1.00	158.80	158.78
7	234-260-17-0000	1.00	158.80	158.78
7	234-260-18-0000	1.00	158.80	158.78
7	234-260-19-0000	1.00	158.80	158.78
7	234-260-20-0000	1.00	158.80	158.78
7	234-260-21-0000	1.00	158.80	158.78
7	234-260-22-0000	1.00	158.80	158.78
7	234-260-23-0000	1.00	158.80	158.78
7	234-260-24-0000	1.00	158.80	158.78
7	234-260-25-0000	1.00	158.80	158.78
7	234-260-26-0000	1.00	158.80	158.78
7	234-260-27-0000	1.00	158.80	158.78
7	234-260-28-0000	1.00	158.80	158.78
7	234-260-29-0000	1.00	158.80	158.78
7	234-260-30-0000	1.00	158.80	158.78
7	234-260-31-0000	1.00	158.80	158.78
7	234-260-32-0000	1.00	158.80	158.78
7	234-260-33-0000	1.00	158.80	158.78
7	234-260-34-0000	1.00	158.80	158.78
7	234-260-35-0000	1.00	158.80	158.78
7	234-260-36-0000	1.00	158.80	158.78
7	234-260-37-0000	1.00	158.80	158.78
7	234-260-38-0000	1.00	158.80	158.78
7	234-260-39-0000	1.00	158.80	158.78
7	234-260-40-0000	1.00	158.80	158.78
7	234-260-41-0000	1.00	158.80	158.78
7	234-260-42-0000	1.00	158.80	158.78
7	234-260-43-0000	1.00	158.80	158.78

**City of Tracy
Consolidated Landscape Maintenance District
Fiscal Year 2016/17 Preliminary Roll**

Zone	APN	EDU	Max Tax	Total Levy
7	234-260-44-0000	1.00	158.80	158.78
7	234-260-45-0000	1.00	158.80	158.78
7	234-290-01-0000	1.00	158.80	158.78
7	234-290-02-0000	1.00	158.80	158.78
7	234-290-03-0000	1.00	158.80	158.78
7	234-290-04-0000	1.00	158.80	158.78
7	234-290-05-0000	1.00	158.80	158.78
7	234-290-06-0000	1.00	158.80	158.78
7	234-290-07-0000	1.00	158.80	158.78
7	234-290-08-0000	1.00	158.80	158.78
7	234-290-09-0000	1.00	158.80	158.78
7	234-290-10-0000	1.00	158.80	158.78
7	234-290-11-0000	1.00	158.80	158.78
7	234-290-12-0000	1.00	158.80	158.78
7	234-290-15-0000	1.00	158.80	158.78
7	234-290-16-0000	1.00	158.80	158.78
7	234-290-17-0000	1.00	158.80	158.78
7	234-290-18-0000	1.00	158.80	158.78
7	234-290-19-0000	1.00	158.80	158.78
7	234-290-20-0000	1.00	158.80	158.78
7	234-290-21-0000	1.00	158.80	158.78
7	234-290-22-0000	1.00	158.80	158.78
7	234-290-23-0000	1.00	158.80	158.78
7	234-290-24-0000	1.00	158.80	158.78
7	234-290-25-0000	1.00	158.80	158.78
7	234-290-26-0000	1.00	158.80	158.78
7	234-290-35-0000	1.00	158.80	158.78
7	234-290-36-0000	1.00	158.80	158.78
7	234-290-37-0000	1.00	158.80	158.78
7	234-290-38-0000	1.00	158.80	158.78
7	234-290-39-0000	1.00	158.80	158.78
7	234-290-40-0000	1.00	158.80	158.78
7	234-290-41-0000	1.00	158.80	158.78
7	234-290-42-0000	1.00	158.80	158.78
7	234-290-43-0000	1.00	158.80	158.78
7	234-290-44-0000	1.00	158.80	158.78
7	234-290-45-0000	1.00	158.80	158.78
7	234-290-46-0000	1.00	158.80	158.78
7	234-290-47-0000	1.00	158.80	158.78
7	234-290-48-0000	1.00	158.80	158.78
7	234-290-49-0000	1.00	158.80	158.78
7	234-290-50-0000	1.00	158.80	158.78

**City of Tracy
Consolidated Landscape Maintenance District
Fiscal Year 2016/17 Preliminary Roll**

Zone	APN	EDU	Max Tax	Total Levy
7	234-290-51-0000	1.00	158.80	158.78
7	234-290-52-0000	1.00	158.80	158.78
7	234-290-53-0000	1.00	158.80	158.78
7	234-290-54-0000	1.00	158.80	158.78
7	234-290-55-0000	1.00	158.80	158.78
7	234-290-56-0000	1.00	158.80	158.78
7	234-290-57-0000	1.00	158.80	158.78
7	234-290-58-0000	1.00	158.80	158.78
7	234-290-59-0000	1.00	158.80	158.78
7	234-290-60-0000	1.00	158.80	158.78
7	234-290-61-0000	1.00	158.80	158.78
7	234-290-62-0000	1.00	158.80	158.78
7	234-290-63-0000	1.00	158.80	158.78
7	234-290-64-0000	1.00	158.80	158.78
7	234-290-65-0000	1.00	158.80	158.78
7	234-290-66-0000	1.00	158.80	158.78
7	234-290-67-0000	1.00	158.80	158.78
7	234-290-68-0000	1.00	158.80	158.78
7	234-290-69-0000	1.00	158.80	158.78
7	234-290-70-0000	1.00	158.80	158.78
7	234-290-71-0000	1.00	158.80	158.78
7	234-300-01-0000	1.00	158.80	158.78
7	234-300-02-0000	1.00	158.80	158.78
7	234-300-03-0000	1.00	158.80	158.78
7	234-300-04-0000	1.00	158.80	158.78
7	234-300-05-0000	1.00	158.80	158.78
7	234-300-06-0000	1.00	158.80	158.78
7	234-300-07-0000	1.00	158.80	158.78
7	234-300-08-0000	1.00	158.80	158.78
7	234-300-09-0000	1.00	158.80	158.78
7	234-300-10-0000	1.00	158.80	158.78
7	234-300-11-0000	1.00	158.80	158.78
7	234-300-12-0000	1.00	158.80	158.78
7	234-300-13-0000	1.00	158.80	158.78
7	234-300-14-0000	1.00	158.80	158.78
7	234-300-15-0000	1.00	158.80	158.78
7	234-300-16-0000	1.00	158.80	158.78
7	234-300-17-0000	1.00	158.80	158.78
7	234-300-18-0000	1.00	158.80	158.78
7	234-300-19-0000	1.00	158.80	158.78
7	234-300-20-0000	1.00	158.80	158.78
7	234-300-21-0000	1.00	158.80	158.78

**City of Tracy
Consolidated Landscape Maintenance District
Fiscal Year 2016/17 Preliminary Roll**

Zone	APN	EDU	Max Tax	Total Levy
7	234-300-22-0000	1.00	158.80	158.78
7	234-300-23-0000	1.00	158.80	158.78
7	234-300-24-0000	1.00	158.80	158.78
7	234-300-25-0000	1.00	158.80	158.78
7	234-300-26-0000	1.00	158.80	158.78
7	234-300-27-0000	1.00	158.80	158.78
7	234-300-28-0000	1.00	158.80	158.78
7	234-300-29-0000	1.00	158.80	158.78
7	234-300-30-0000	1.00	158.80	158.78
7	234-300-31-0000	1.00	158.80	158.78
7	234-300-32-0000	1.00	158.80	158.78
7	234-300-33-0000	1.00	158.80	158.78
7	234-300-34-0000	1.00	158.80	158.78
7	234-300-35-0000	1.00	158.80	158.78
7	234-300-36-0000	1.00	158.80	158.78
7	234-300-37-0000	1.00	158.80	158.78
7	234-300-38-0000	1.00	158.80	158.78
7	234-300-39-0000	1.00	158.80	158.78
7	234-300-40-0000	1.00	158.80	158.78
7	234-300-41-0000	1.00	158.80	158.78
7	234-300-42-0000	1.00	158.80	158.78
7	234-300-43-0000	1.00	158.80	158.78
7	234-300-44-0000	1.00	158.80	158.78
7	234-300-45-0000	1.00	158.80	158.78
7	234-300-46-0000	1.00	158.80	158.78
7	234-300-47-0000	1.00	158.80	158.78
7	234-300-48-0000	1.00	158.80	158.78
7	234-300-49-0000	1.00	158.80	158.78
7	234-300-50-0000	1.00	158.80	158.78
7	234-300-51-0000	1.00	158.80	158.78
7	234-300-52-0000	1.00	158.80	158.78
7	234-300-53-0000	1.00	158.80	158.78
7	234-300-54-0000	1.00	158.80	158.78
7	234-300-55-0000	1.00	158.80	158.78
7	234-300-56-0000	1.00	158.80	158.78
7	234-300-57-0000	1.00	158.80	158.78
7	234-300-58-0000	1.00	158.80	158.78
7	234-300-59-0000	1.00	158.80	158.78
7	234-300-60-0000	1.00	158.80	158.78
7	234-300-61-0000	1.00	158.80	158.78
7	234-300-62-0000	1.00	158.80	158.78
7	234-300-63-0000	1.00	158.80	158.78

**City of Tracy
Consolidated Landscape Maintenance District
Fiscal Year 2016/17 Preliminary Roll**

Zone	APN	EDU	Max Tax	Total Levy
7	234-300-64-0000	1.00	158.80	158.78
7	234-300-65-0000	1.00	158.80	158.78
7	234-300-66-0000	1.00	158.80	158.78
7	234-300-67-0000	1.00	158.80	158.78
7	234-300-68-0000	1.00	158.80	158.78
7	234-300-69-0000	1.00	158.80	158.78
7	234-300-70-0000	1.00	158.80	158.78
7	234-300-71-0000	1.00	158.80	158.78
7	234-300-72-0000	1.00	158.80	158.78
7	234-300-73-0000	1.00	158.80	158.78
7	234-300-74-0000	1.00	158.80	158.78
7	234-300-75-0000	1.00	158.80	158.78
7	234-300-76-0000	1.00	158.80	158.78
7	234-300-77-0000	1.00	158.80	158.78
7	234-300-78-0000	1.00	158.80	158.78
7	234-300-79-0000	1.00	158.80	158.78
7	234-300-80-0000	1.00	158.80	158.78
7	234-300-81-0000	1.00	158.80	158.78
7	234-310-01-0000	1.00	158.80	158.78
7	234-310-02-0000	1.00	158.80	158.78
7	234-310-03-0000	1.00	158.80	158.78
7	234-310-04-0000	1.00	158.80	158.78
7	234-310-05-0000	1.00	158.80	158.78
7	234-310-06-0000	1.00	158.80	158.78
7	234-310-07-0000	1.00	158.80	158.78
7	234-310-08-0000	1.00	158.80	158.78
7	234-310-09-0000	1.00	158.80	158.78
7	234-310-10-0000	1.00	158.80	158.78
7	234-310-11-0000	1.00	158.80	158.78
7	234-310-12-0000	1.00	158.80	158.78
7	234-310-13-0000	1.00	158.80	158.78
7	234-310-14-0000	1.00	158.80	158.78
7	234-310-15-0000	1.00	158.80	158.78
7	234-310-16-0000	1.00	158.80	158.78
7	234-310-17-0000	1.00	158.80	158.78
7	234-310-18-0000	1.00	158.80	158.78
7	234-310-19-0000	1.00	158.80	158.78
7	234-310-20-0000	1.00	158.80	158.78
7	234-310-21-0000	1.00	158.80	158.78
7	234-310-22-0000	1.00	158.80	158.78
7	234-310-23-0000	1.00	158.80	158.78
7	234-310-24-0000	1.00	158.80	158.78

City of Tracy
Consolidated Landscape Maintenance District
Fiscal Year 2016/17 Preliminary Roll

Zone	APN	EDU	Max Tax	Total Levy
7	234-310-25-0000	1.00	158.80	158.78
7	234-310-26-0000	1.00	158.80	158.78
7	234-310-27-0000	1.00	158.80	158.78
7	234-310-28-0000	1.00	158.80	158.78
7	234-310-29-0000	1.00	158.80	158.78
7	234-310-30-0000	1.00	158.80	158.78
7	234-310-31-0000	1.00	158.80	158.78
7	234-310-32-0000	1.00	158.80	158.78
7	234-310-33-0000	1.00	158.80	158.78
7	234-310-34-0000	1.00	158.80	158.78
7	234-310-35-0000	1.00	158.80	158.78
7	234-310-36-0000	1.00	158.80	158.78
7	234-310-37-0000	1.00	158.80	158.78
7	234-310-38-0000	1.00	158.80	158.78
7	234-310-39-0000	1.00	158.80	158.78
7	234-320-01-0000	1.00	158.80	158.78
7	234-320-02-0000	1.00	158.80	158.78
7	234-320-03-0000	1.00	158.80	158.78
7	234-320-04-0000	1.00	158.80	158.78
7	234-320-05-0000	1.00	158.80	158.78
7	234-320-06-0000	1.00	158.80	158.78
7	234-320-07-0000	1.00	158.80	158.78
7	234-320-08-0000	1.00	158.80	158.78
7	234-320-09-0000	1.00	158.80	158.78
7	234-320-10-0000	1.00	158.80	158.78
7	234-320-11-0000	1.00	158.80	158.78
7	234-320-12-0000	1.00	158.80	158.78
7	234-320-13-0000	1.00	158.80	158.78
7	234-320-14-0000	1.00	158.80	158.78
7	234-320-15-0000	1.00	158.80	158.78
7	234-320-16-0000	1.00	158.80	158.78
7	234-320-17-0000	1.00	158.80	158.78
7	234-320-18-0000	1.00	158.80	158.78
7	234-320-19-0000	1.00	158.80	158.78
7	234-320-20-0000	1.00	158.80	158.78
7	234-320-21-0000	1.00	158.80	158.78
7	234-320-22-0000	1.00	158.80	158.78
7	234-320-23-0000	1.00	158.80	158.78
7	234-320-24-0000	1.00	158.80	158.78
7	234-320-25-0000	1.00	158.80	158.78
7	234-320-26-0000	1.00	158.80	158.78
7	234-320-27-0000	1.00	158.80	158.78

City of Tracy
Consolidated Landscape Maintenance District
Fiscal Year 2016/17 Preliminary Roll

Zone	APN	EDU	Max Tax	Total Levy
7	234-320-28-0000	1.00	158.80	158.78
7	234-320-29-0000	1.00	158.80	158.78
7	234-320-30-0000	1.00	158.80	158.78
7	234-320-31-0000	1.00	158.80	158.78
7	234-320-32-0000	1.00	158.80	158.78
7	234-320-33-0000	1.00	158.80	158.78
7	234-320-34-0000	1.00	158.80	158.78
7	234-320-35-0000	1.00	158.80	158.78
7	234-320-36-0000	1.00	158.80	158.78
7	234-320-37-0000	1.00	158.80	158.78
7	234-320-38-0000	1.00	158.80	158.78
7	234-320-39-0000	1.00	158.80	158.78
7	234-320-40-0000	1.00	158.80	158.78
7	234-320-41-0000	1.00	158.80	158.78
7	234-320-42-0000	1.00	158.80	158.78
7	234-320-43-0000	1.00	158.80	158.78
7	234-320-44-0000	1.00	158.80	158.78
7	234-320-45-0000	1.00	158.80	158.78
7	234-320-46-0000	1.00	158.80	158.78
7	234-320-47-0000	1.00	158.80	158.78
7	234-320-48-0000	1.00	158.80	158.78
7	234-320-49-0000	1.00	158.80	158.78
7	234-320-51-0000	1.00	158.80	158.78
7	234-320-52-0000	1.00	158.80	158.78
7	234-320-53-0000	1.00	158.80	158.78
7	234-320-54-0000	1.00	158.80	158.78
7	234-320-55-0000	1.00	158.80	158.78
7	234-320-56-0000	1.00	158.80	158.78
7	234-320-57-0000	1.00	158.80	158.78
7	234-320-58-0000	1.00	158.80	158.78
7	234-320-59-0000	1.00	158.80	158.78
7	234-320-60-0000	1.00	158.80	158.78
7	234-320-61-0000	1.00	158.80	158.78
7	234-320-62-0000	1.00	158.80	158.78
7	234-320-63-0000	1.00	158.80	158.78
7	234-320-64-0000	1.00	158.80	158.78
7	234-320-65-0000	1.00	158.80	158.78
7	234-320-66-0000	1.00	158.80	158.78
7	234-320-67-0000	1.00	158.80	158.78
7	234-320-68-0000	1.00	158.80	158.78
7	234-320-69-0000	1.00	158.80	158.78
7	234-320-70-0000	1.00	158.80	158.78

**City of Tracy
Consolidated Landscape Maintenance District
Fiscal Year 2016/17 Preliminary Roll**

Zone	APN	EDU	Max Tax	Total Levy
7	234-320-71-0000	1.00	158.80	158.78
7	234-330-01-0000	1.00	158.80	158.78
7	234-330-02-0000	1.00	158.80	158.78
7	234-330-03-0000	1.00	158.80	158.78
7	234-330-04-0000	1.00	158.80	158.78
7	234-330-05-0000	1.00	158.80	158.78
7	234-330-06-0000	1.00	158.80	158.78
7	234-330-07-0000	1.00	158.80	158.78
7	234-330-08-0000	1.00	158.80	158.78
7	234-330-09-0000	1.00	158.80	158.78
7	234-330-10-0000	1.00	158.80	158.78
7	234-330-11-0000	1.00	158.80	158.78
7	234-330-12-0000	1.00	158.80	158.78
7	234-330-13-0000	1.00	158.80	158.78
7	234-330-14-0000	1.00	158.80	158.78
7	234-330-15-0000	1.00	158.80	158.78
7	234-330-16-0000	1.00	158.80	158.78
7	234-330-17-0000	1.00	158.80	158.78
7	234-330-18-0000	1.00	158.80	158.78
7	234-330-19-0000	1.00	158.80	158.78
7	234-330-20-0000	1.00	158.80	158.78
7	234-330-21-0000	1.00	158.80	158.78
7	234-330-22-0000	1.00	158.80	158.78
7	234-330-23-0000	1.00	158.80	158.78
7	234-330-24-0000	1.00	158.80	158.78
7	234-330-25-0000	1.00	158.80	158.78
7	234-330-26-0000	1.00	158.80	158.78
7	234-330-27-0000	1.00	158.80	158.78
7	234-330-28-0000	1.00	158.80	158.78
7	234-330-29-0000	1.00	158.80	158.78
7	234-330-30-0000	1.00	158.80	158.78
7	234-330-31-0000	1.00	158.80	158.78
7	234-330-32-0000	1.00	158.80	158.78
7	234-330-33-0000	1.00	158.80	158.78
7	234-330-34-0000	1.00	158.80	158.78
7	234-330-35-0000	1.00	158.80	158.78
7	234-330-36-0000	1.00	158.80	158.78
7	234-330-37-0000	1.00	158.80	158.78
7	234-330-38-0000	1.00	158.80	158.78
7	234-330-39-0000	1.00	158.80	158.78
7	234-330-40-0000	1.00	158.80	158.78
7	234-330-41-0000	1.00	158.80	158.78

**City of Tracy
Consolidated Landscape Maintenance District
Fiscal Year 2016/17 Preliminary Roll**

Zone	APN	EDU	Max Tax	Total Levy
7	234-330-42-0000	1.00	158.80	158.78
7	234-330-43-0000	1.00	158.80	158.78
7	234-330-44-0000	1.00	158.80	158.78
7	234-330-45-0000	1.00	158.80	158.78
7	234-330-46-0000	1.00	158.80	158.78
7	234-330-47-0000	1.00	158.80	158.78
7	234-330-48-0000	1.00	158.80	158.78
7	234-330-49-0000	1.00	158.80	158.78
7	234-330-50-0000	1.00	158.80	158.78
7	234-330-51-0000	1.00	158.80	158.78
7	234-330-52-0000	1.00	158.80	158.78
7	234-330-53-0000	1.00	158.80	158.78
7	234-330-54-0000	1.00	158.80	158.78
7	234-330-55-0000	1.00	158.80	158.78
7	234-330-56-0000	1.00	158.80	158.78
7	234-330-57-0000	1.00	158.80	158.78
7	234-330-58-0000	1.00	158.80	158.78
7	234-330-59-0000	1.00	158.80	158.78
7	234-330-60-0000	1.00	158.80	158.78
7	234-330-61-0000	1.00	158.80	158.78
7	234-340-01-0000	1.00	158.80	158.78
7	234-340-02-0000	1.00	158.80	158.78
7	234-340-03-0000	1.00	158.80	158.78
7	234-340-04-0000	1.00	158.80	158.78
7	234-340-05-0000	1.00	158.80	158.78
7	234-340-06-0000	1.00	158.80	158.78
7	234-340-07-0000	1.00	158.80	158.78
7	234-340-08-0000	1.00	158.80	158.78
7	234-340-09-0000	1.00	158.80	158.78
7	234-340-10-0000	1.00	158.80	158.78
7	234-340-11-0000	1.00	158.80	158.78
7	234-340-12-0000	1.00	158.80	158.78
7	234-340-13-0000	1.00	158.80	158.78
7	234-340-14-0000	1.00	158.80	158.78
7	234-340-15-0000	1.00	158.80	158.78
7	234-340-16-0000	1.00	158.80	158.78
7	234-340-17-0000	1.00	158.80	158.78
7	234-340-18-0000	1.00	158.80	158.78
7	234-340-19-0000	1.00	158.80	158.78
7	234-340-20-0000	1.00	158.80	158.78
7	234-340-21-0000	1.00	158.80	158.78
7	234-340-22-0000	1.00	158.80	158.78

City of Tracy
Consolidated Landscape Maintenance District
Fiscal Year 2016/17 Preliminary Roll

Zone	APN	EDU	Max Tax	Total Levy
7	234-340-23-0000	1.00	158.80	158.78
7	234-340-24-0000	1.00	158.80	158.78
7	234-340-25-0000	1.00	158.80	158.78
7	234-340-26-0000	1.00	158.80	158.78
7	234-340-27-0000	1.00	158.80	158.78
7	234-340-28-0000	1.00	158.80	158.78
7	234-340-29-0000	1.00	158.80	158.78
7	234-340-30-0000	1.00	158.80	158.78
7	234-340-31-0000	1.00	158.80	158.78
7	234-340-32-0000	1.00	158.80	158.78
7	234-340-33-0000	1.00	158.80	158.78
7	234-340-34-0000	1.00	158.80	158.78
7	234-340-35-0000	1.00	158.80	158.78
7	234-350-01-0000	1.00	158.80	158.78
7	234-350-02-0000	1.00	158.80	158.78
7	234-350-03-0000	1.00	158.80	158.78
7	234-350-04-0000	1.00	158.80	158.78
7	234-350-06-0000	1.00	158.80	158.78
7	234-350-07-0000	1.00	158.80	158.78
7	234-350-08-0000	1.00	158.80	158.78
7	234-350-09-0000	1.00	158.80	158.78
7	234-350-10-0000	1.00	158.80	158.78
7	234-350-11-0000	1.00	158.80	158.78
7	234-350-12-0000	1.00	158.80	158.78
7	234-350-13-0000	1.00	158.80	158.78
7	234-350-14-0000	1.00	158.80	158.78
7	234-350-15-0000	1.00	158.80	158.78
7	234-350-17-0000	1.00	158.80	158.78
7	234-350-18-0000	1.00	158.80	158.78
7	234-350-19-0000	1.00	158.80	158.78
7	234-350-20-0000	1.00	158.80	158.78
7	234-350-21-0000	1.00	158.80	158.78
7	234-350-22-0000	1.00	158.80	158.78
7	234-350-23-0000	1.00	158.80	158.78
7	234-350-24-0000	1.00	158.80	158.78
7	234-350-25-0000	1.00	158.80	158.78
7	234-350-26-0000	1.00	158.80	158.78
7	234-350-27-0000	1.00	158.80	158.78
7	234-350-28-0000	1.00	158.80	158.78
7	234-350-29-0000	1.00	158.80	158.78
7	234-350-30-0000	1.00	158.80	158.78
7	234-350-31-0000	1.00	158.80	158.78

**City of Tracy
Consolidated Landscape Maintenance District
Fiscal Year 2016/17 Preliminary Roll**

Zone	APN	EDU	Max Tax	Total Levy
7	234-350-32-0000	1.00	158.80	158.78
7	234-350-33-0000	1.00	158.80	158.78
7	234-350-34-0000	1.00	158.80	158.78
7	234-350-36-0000	1.00	158.80	158.78
7	234-350-37-0000	1.00	158.80	158.78
7	234-350-38-0000	1.00	158.80	158.78
7	234-350-39-0000	1.00	158.80	158.78
7	234-350-40-0000	1.00	158.80	158.78
7	234-350-41-0000	1.00	158.80	158.78
7	234-350-42-0000	1.00	158.80	158.78
7	234-350-43-0000	1.00	158.80	158.78
7	234-350-44-0000	1.00	158.80	158.78
7	234-350-45-0000	1.00	158.80	158.78
7	234-350-46-0000	1.00	158.80	158.78
7	234-350-47-0000	1.00	158.80	158.78
7	234-350-48-0000	1.00	158.80	158.78
7	234-350-49-0000	1.00	158.80	158.78
7	234-350-50-0000	1.00	158.80	158.78
7	234-350-51-0000	1.00	158.80	158.78
7	234-350-52-0000	1.00	158.80	158.78
7	234-350-53-0000	1.00	158.80	158.78
7	234-350-54-0000	1.00	158.80	158.78
7	234-350-55-0000	1.00	158.80	158.78
7	234-350-56-0000	1.00	158.80	158.78
7	234-350-57-0000	1.00	158.80	158.78
7	234-360-01-0000	1.00	158.80	158.78
7	234-360-02-0000	1.00	158.80	158.78
7	234-360-03-0000	1.00	158.80	158.78
7	234-360-04-0000	1.00	158.80	158.78
7	234-360-05-0000	1.00	158.80	158.78
7	234-360-06-0000	1.00	158.80	158.78
7	234-360-07-0000	1.00	158.80	158.78
7	234-360-08-0000	1.00	158.80	158.78
7	234-360-09-0000	1.00	158.80	158.78
7	234-360-10-0000	1.00	158.80	158.78
7	234-360-11-0000	1.00	158.80	158.78
7	234-360-12-0000	1.00	158.80	158.78
7	234-360-13-0000	1.00	158.80	158.78
7	234-360-14-0000	1.00	158.80	158.78
7	234-360-15-0000	1.00	158.80	158.78
7	234-360-16-0000	1.00	158.80	158.78
7	234-360-17-0000	1.00	158.80	158.78

**City of Tracy
Consolidated Landscape Maintenance District
Fiscal Year 2016/17 Preliminary Roll**

Zone	APN	EDU	Max Tax	Total Levy
7	234-360-18-0000	1.00	158.80	158.78
7	234-360-19-0000	1.00	158.80	158.78
7	234-360-20-0000	1.00	158.80	158.78
7	234-360-21-0000	1.00	158.80	158.78
7	234-360-22-0000	1.00	158.80	158.78
7	234-360-23-0000	1.00	158.80	158.78
7	234-360-24-0000	1.00	158.80	158.78
7	234-360-25-0000	1.00	158.80	158.78
7	234-360-26-0000	1.00	158.80	158.78
7	234-360-27-0000	1.00	158.80	158.78
7	234-360-28-0000	1.00	158.80	158.78
7	234-360-29-0000	1.00	158.80	158.78
7	234-360-30-0000	1.00	158.80	158.78
7	234-360-31-0000	1.00	158.80	158.78
7	234-360-32-0000	1.00	158.80	158.78
7	234-360-33-0000	1.00	158.80	158.78
7	234-360-34-0000	1.00	158.80	158.78
7	234-360-35-0000	1.00	158.80	158.78
7	234-360-36-0000	1.00	158.80	158.78
7	234-360-37-0000	1.00	158.80	158.78
7	234-360-38-0000	1.00	158.80	158.78
7	234-360-39-0000	1.00	158.80	158.78
7	234-360-40-0000	1.00	158.80	158.78
7	234-360-41-0000	1.00	158.80	158.78
7	234-370-01-0000	1.00	158.80	158.78
7	234-370-02-0000	1.00	158.80	158.78
7	234-370-03-0000	1.00	158.80	158.78
7	234-370-04-0000	1.00	158.80	158.78
7	234-370-05-0000	1.00	158.80	158.78
7	234-370-06-0000	1.00	158.80	158.78
7	234-370-07-0000	1.00	158.80	158.78
7	234-370-08-0000	1.00	158.80	158.78
7	234-370-09-0000	1.00	158.80	158.78
7	234-370-10-0000	1.00	158.80	158.78
7	234-370-11-0000	1.00	158.80	158.78
7	234-370-12-0000	1.00	158.80	158.78
7	234-370-13-0000	1.00	158.80	158.78
7	234-370-14-0000	1.00	158.80	158.78
7	234-370-15-0000	1.00	158.80	158.78
7	234-370-16-0000	1.00	158.80	158.78
7	234-370-17-0000	1.00	158.80	158.78
7	234-370-18-0000	1.00	158.80	158.78

City of Tracy
Consolidated Landscape Maintenance District
Fiscal Year 2016/17 Preliminary Roll

Zone	APN	EDU	Max Tax	Total Levy
7	234-370-19-0000	1.00	158.80	158.78
7	234-370-20-0000	1.00	158.80	158.78
7	234-370-21-0000	1.00	158.80	158.78
7	234-370-22-0000	1.00	158.80	158.78
7	234-370-23-0000	1.00	158.80	158.78
7	234-370-24-0000	1.00	158.80	158.78
7	234-370-25-0000	1.00	158.80	158.78
7	234-370-26-0000	1.00	158.80	158.78
7	234-370-27-0000	1.00	158.80	158.78
7	234-370-28-0000	1.00	158.80	158.78
7	234-370-29-0000	1.00	158.80	158.78
7	234-370-30-0000	1.00	158.80	158.78
7	234-370-31-0000	1.00	158.80	158.78
7	234-370-32-0000	1.00	158.80	158.78
7	234-370-33-0000	1.00	158.80	158.78
7	234-370-34-0000	1.00	158.80	158.78
7	234-370-36-0000	1.00	158.80	158.78
7	234-370-37-0000	1.00	158.80	158.78
7	234-370-38-0000	1.00	158.80	158.78
7	234-370-39-0000	1.00	158.80	158.78
7	234-370-40-0000	1.00	158.80	158.78
7	234-370-41-0000	1.00	158.80	158.78
7	234-370-44-0000	1.00	158.80	158.78
7	234-370-45-0000	1.00	158.80	158.78
7	234-370-46-0000	1.00	158.80	158.78
7	234-370-47-0000	1.00	158.80	158.78
7	234-370-48-0000	1.00	158.80	158.78
7	234-380-01-0000	1.00	158.80	158.78
7	234-380-02-0000	1.00	158.80	158.78
7	234-380-03-0000	1.00	158.80	158.78
7	234-380-04-0000	1.00	158.80	158.78
7	234-380-05-0000	1.00	158.80	158.78
7	234-380-06-0000	1.00	158.80	158.78
7	234-380-07-0000	1.00	158.80	158.78
7	234-380-08-0000	1.00	158.80	158.78
7	234-380-09-0000	1.00	158.80	158.78
7	234-380-10-0000	1.00	158.80	158.78
7	234-380-11-0000	1.00	158.80	158.78
7	234-380-12-0000	1.00	158.80	158.78
7	234-380-13-0000	1.00	158.80	158.78
7	234-380-14-0000	1.00	158.80	158.78
7	234-380-15-0000	1.00	158.80	158.78

City of Tracy
Consolidated Landscape Maintenance District
Fiscal Year 2016/17 Preliminary Roll

Zone	APN	EDU	Max Tax	Total Levy
7	234-380-16-0000	1.00	158.80	158.78
7	234-380-17-0000	1.00	158.80	158.78
7	234-380-18-0000	1.00	158.80	158.78
7	234-380-19-0000	1.00	158.80	158.78
7	234-380-20-0000	1.00	158.80	158.78
7	234-380-21-0000	1.00	158.80	158.78
7	234-380-22-0000	1.00	158.80	158.78
7	234-400-01-0000	1.00	158.80	158.78
7	234-400-02-0000	1.00	158.80	158.78
7	234-400-03-0000	1.00	158.80	158.78
7	234-400-04-0000	1.00	158.80	158.78
7	234-400-05-0000	1.00	158.80	158.78
7	234-400-06-0000	1.00	158.80	158.78
7	234-400-07-0000	1.00	158.80	158.78
7	234-400-08-0000	1.00	158.80	158.78
7	234-400-09-0000	1.00	158.80	158.78
7	234-400-10-0000	1.00	158.80	158.78
7	234-400-11-0000	1.00	158.80	158.78
7	234-400-12-0000	1.00	158.80	158.78
7	234-400-13-0000	1.00	158.80	158.78
7	234-400-14-0000	1.00	158.80	158.78
7	234-400-15-0000	1.00	158.80	158.78
7	234-400-16-0000	1.00	158.80	158.78
7	234-400-17-0000	1.00	158.80	158.78
7	234-400-18-0000	1.00	158.80	158.78
7	234-400-19-0000	1.00	158.80	158.78
7	234-400-20-0000	1.00	158.80	158.78
7	234-400-21-0000	1.00	158.80	158.78
17	235-100-32-0000	8.85	1,520.94	1,520.80
17	235-100-52-0000	13.75	2,363.04	2,362.82
17	235-100-55-0000	1.00	171.86	171.84
17	235-100-56-0000	1.00	171.86	171.84
17	235-100-57-0000	1.00	171.86	171.84
17	235-100-58-0000	1.00	171.86	171.84
17	235-110-18-0000	2.45	420.19	420.14
17	235-140-09-0000	8.00	1,374.86	1,374.74
17	235-140-10-0000	4.88	838.67	838.58
17	235-150-06-0000	27.20	4,674.52	4,674.12
17	235-150-07-0000	8.80	1,512.35	1,512.20
17	235-150-23-0000	68.20	11,720.68	11,719.66
17	235-150-24-0000	17.64	3,031.57	3,031.30
17	235-150-27-0000	1.00	171.86	171.84

**City of Tracy
Consolidated Landscape Maintenance District
Fiscal Year 2016/17 Preliminary Roll**

Zone	APN	EDU	Max Tax	Total Levy
17	235-230-01-0000	1.00	171.86	171.84
17	235-230-02-0000	1.00	171.86	171.84
17	235-230-03-0000	1.00	171.86	171.84
17	235-230-04-0000	1.00	171.86	171.84
17	235-230-05-0000	1.00	171.86	171.84
17	235-230-06-0000	1.00	171.86	171.84
17	235-230-07-0000	1.00	171.86	171.84
17	235-230-08-0000	1.00	171.86	171.84
17	235-230-09-0000	1.00	171.86	171.84
17	235-230-10-0000	1.00	171.86	171.84
17	235-230-11-0000	1.00	171.86	171.84
17	235-230-12-0000	1.00	171.86	171.84
17	235-230-13-0000	1.00	171.86	171.84
17	235-230-14-0000	1.00	171.86	171.84
17	235-230-15-0000	1.00	171.86	171.84
17	235-230-16-0000	1.00	171.86	171.84
17	235-230-17-0000	1.00	171.86	171.84
17	235-230-18-0000	1.00	171.86	171.84
17	235-230-19-0000	1.00	171.86	171.84
17	235-230-20-0000	1.00	171.86	171.84
17	235-230-21-0000	1.00	171.86	171.84
17	235-230-22-0000	1.00	171.86	171.84
17	235-230-23-0000	1.00	171.86	171.84
17	235-230-24-0000	1.00	171.86	171.84
17	235-230-25-0000	1.00	171.86	171.84
17	235-230-26-0000	1.00	171.86	171.84
17	235-230-27-0000	1.00	171.86	171.84
17	235-230-28-0000	1.00	171.86	171.84
17	235-230-29-0000	1.00	171.86	171.84
17	235-230-30-0000	1.00	171.86	171.84
17	235-230-31-0000	1.00	171.86	171.84
17	235-230-32-0000	1.00	171.86	171.84
17	235-230-33-0000	1.00	171.86	171.84
17	235-230-34-0000	1.00	171.86	171.84
17	235-230-35-0000	1.00	171.86	171.84
17	235-230-36-0000	1.00	171.86	171.84
17	235-230-37-0000	1.00	171.86	171.84
17	235-230-38-0000	1.00	171.86	171.84
17	235-230-39-0000	1.00	171.86	171.84
17	235-230-40-0000	1.00	171.86	171.84
17	235-230-41-0000	1.00	171.86	171.84
17	235-230-42-0000	1.00	171.86	171.84

**City of Tracy
Consolidated Landscape Maintenance District
Fiscal Year 2016/17 Preliminary Roll**

Zone	APN	EDU	Max Tax	Total Levy
17	235-230-43-0000	1.00	171.86	171.84
17	235-230-44-0000	1.00	171.86	171.84
17	235-230-45-0000	1.00	171.86	171.84
17	235-230-46-0000	1.00	171.86	171.84
17	235-230-47-0000	1.00	171.86	171.84
17	235-230-48-0000	1.00	171.86	171.84
17	235-230-49-0000	1.00	171.86	171.84
17	235-230-50-0000	1.00	171.86	171.84
17	235-230-51-0000	1.00	171.86	171.84
17	235-230-52-0000	1.00	171.86	171.84
17	235-230-53-0000	1.00	171.86	171.84
17	235-230-54-0000	1.00	171.86	171.84
17	235-230-55-0000	1.00	171.86	171.84
17	235-230-56-0000	1.00	171.86	171.84
17	235-230-57-0000	1.00	171.86	171.84
17	235-230-58-0000	1.00	171.86	171.84
17	235-230-59-0000	1.00	171.86	171.84
17	235-230-60-0000	1.00	171.86	171.84
17	235-230-61-0000	1.00	171.86	171.84
17	235-230-62-0000	1.00	171.86	171.84
17	235-230-63-0000	1.00	171.86	171.84
17	235-230-64-0000	1.00	171.86	171.84
17	235-230-65-0000	1.00	171.86	171.84
17	235-230-66-0000	1.00	171.86	171.84
17	235-230-67-0000	1.00	171.86	171.84
17	235-230-68-0000	1.00	171.86	171.84
17	235-230-69-0000	1.00	171.86	171.84
17	235-230-70-0000	1.00	171.86	171.84
17	235-230-71-0000	1.00	171.86	171.84
17	235-230-72-0000	1.00	171.86	171.84
17	235-230-73-0000	1.00	171.86	171.84
17	235-230-74-0000	1.00	171.86	171.84
17	235-230-75-0000	1.00	171.86	171.84
17	235-240-02-0000	1.00	171.86	171.84
17	235-240-03-0000	1.00	171.86	171.84
17	235-240-04-0000	1.00	171.86	171.84
17	235-240-05-0000	1.00	171.86	171.84
17	235-240-06-0000	1.00	171.86	171.84
17	235-240-07-0000	1.00	171.86	171.84
17	235-240-08-0000	1.00	171.86	171.84
17	235-240-09-0000	1.00	171.86	171.84
17	235-240-10-0000	1.00	171.86	171.84

**City of Tracy
Consolidated Landscape Maintenance District
Fiscal Year 2016/17 Preliminary Roll**

Zone	APN	EDU	Max Tax	Total Levy
17	235-240-11-0000	1.00	171.86	171.84
17	235-240-12-0000	1.00	171.86	171.84
17	235-240-13-0000	1.00	171.86	171.84
17	235-240-14-0000	1.00	171.86	171.84
17	235-240-15-0000	1.00	171.86	171.84
17	235-240-16-0000	1.00	171.86	171.84
17	235-240-17-0000	1.00	171.86	171.84
17	235-240-18-0000	1.00	171.86	171.84
17	235-240-21-0000	1.00	171.86	171.84
17	235-240-22-0000	1.00	171.86	171.84
17	235-240-23-0000	1.00	171.86	171.84
17	235-240-24-0000	1.00	171.86	171.84
17	235-240-25-0000	1.00	171.86	171.84
17	235-240-26-0000	1.00	171.86	171.84
17	235-240-27-0000	1.00	171.86	171.84
17	235-240-28-0000	0.54	92.29	92.26
17	235-240-29-0000	1.00	171.86	171.84
17	235-240-30-0000	1.00	171.86	171.84
17	235-240-31-0000	1.00	171.86	171.84
17	235-240-32-0000	1.00	171.86	171.84
17	235-240-33-0000	1.00	171.86	171.84
17	235-240-34-0000	1.00	171.86	171.84
17	235-240-35-0000	1.00	171.86	171.84
17	235-240-37-0000	1.00	171.86	171.84
17	235-240-38-0000	1.00	171.86	171.84
17	235-240-39-0000	1.00	171.86	171.84
17	235-240-40-0000	1.00	171.86	171.84
17	235-240-41-0000	1.00	171.86	171.84
17	235-240-42-0000	1.00	171.86	171.84
17	235-240-43-0000	1.00	171.86	171.84
17	235-240-44-0000	1.00	171.86	171.84
17	235-240-45-0000	1.00	171.86	171.84
17	235-240-46-0000	1.00	171.86	171.84
17	235-240-47-0000	1.00	171.86	171.84
17	235-240-48-0000	1.00	171.86	171.84
17	235-250-01-0000	1.00	171.86	171.84
17	235-250-02-0000	1.00	171.86	171.84
17	235-250-03-0000	1.00	171.86	171.84
17	235-250-04-0000	1.00	171.86	171.84
17	235-250-05-0000	1.00	171.86	171.84
17	235-250-06-0000	1.00	171.86	171.84
17	235-250-07-0000	1.00	171.86	171.84

City of Tracy
Consolidated Landscape Maintenance District
Fiscal Year 2016/17 Preliminary Roll

Zone	APN	EDU	Max Tax	Total Levy
17	235-250-08-0000	1.00	171.86	171.84
17	235-250-10-0000	1.00	171.86	171.84
17	235-250-12-0000	1.00	171.86	171.84
17	235-250-13-0000	1.00	171.86	171.84
17	235-250-14-0000	1.00	171.86	171.84
17	235-250-15-0000	1.00	171.86	171.84
17	235-250-16-0000	1.00	171.86	171.84
17	235-250-17-0000	1.00	171.86	171.84
17	235-250-18-0000	1.00	171.86	171.84
17	235-250-19-0000	1.00	171.86	171.84
17	235-250-20-0000	1.00	171.86	171.84
17	235-250-21-0000	1.00	171.86	171.84
17	235-250-23-0000	1.00	171.86	171.84
17	235-250-24-0000	1.00	171.86	171.84
17	235-250-25-0000	1.00	171.86	171.84
17	235-250-26-0000	1.00	171.86	171.84
17	235-250-27-0000	1.00	171.86	171.84
17	235-250-28-0000	1.00	171.86	171.84
17	235-250-29-0000	1.00	171.86	171.84
17	235-250-30-0000	1.00	171.86	171.84
17	235-250-31-0000	1.00	171.86	171.84
17	235-250-32-0000	1.00	171.86	171.84
17	235-260-01-0000	1.00	171.86	171.84
17	235-260-02-0000	1.00	171.86	171.84
17	235-260-03-0000	1.00	171.86	171.84
17	235-260-04-0000	1.00	171.86	171.84
17	235-260-05-0000	1.00	171.86	171.84
17	235-260-06-0000	1.00	171.86	171.84
17	235-260-07-0000	1.00	171.86	171.84
17	235-260-08-0000	1.00	171.86	171.84
17	235-260-09-0000	1.00	171.86	171.84
17	235-260-10-0000	1.00	171.86	171.84
17	235-260-11-0000	1.00	171.86	171.84
17	235-260-12-0000	1.00	171.86	171.84
17	235-260-13-0000	1.00	171.86	171.84
17	235-260-14-0000	1.00	171.86	171.84
17	235-260-15-0000	1.00	171.86	171.84
17	235-260-16-0000	1.00	171.86	171.84
17	235-260-17-0000	1.00	171.86	171.84
17	235-260-18-0000	1.00	171.86	171.84
17	235-260-19-0000	1.00	171.86	171.84
17	235-260-20-0000	1.00	171.86	171.84

**City of Tracy
Consolidated Landscape Maintenance District
Fiscal Year 2016/17 Preliminary Roll**

Zone	APN	EDU	Max Tax	Total Levy
17	235-260-21-0000	1.00	171.86	171.84
17	235-260-22-0000	1.00	171.86	171.84
17	235-260-23-0000	1.00	171.86	171.84
17	235-260-24-0000	1.00	171.86	171.84
17	235-260-25-0000	1.00	171.86	171.84
17	235-260-26-0000	1.00	171.86	171.84
17	235-260-27-0000	1.00	171.86	171.84
17	235-260-28-0000	1.00	171.86	171.84
17	235-260-29-0000	1.00	171.86	171.84
17	235-260-30-0000	1.00	171.86	171.84
17	235-260-31-0000	1.00	171.86	171.84
17	235-260-32-0000	1.00	171.86	171.84
17	235-260-33-0000	1.00	171.86	171.84
17	235-260-34-0000	1.00	171.86	171.84
17	235-260-35-0000	1.00	171.86	171.84
17	235-260-36-0000	1.00	171.86	171.84
17	235-260-37-0000	1.00	171.86	171.84
17	235-260-38-0000	1.00	171.86	171.84
17	235-260-39-0000	1.00	171.86	171.84
17	235-260-40-0000	1.00	171.86	171.84
17	235-260-41-0000	1.00	171.86	171.84
17	235-260-42-0000	1.00	171.86	171.84
17	235-260-43-0000	1.00	171.86	171.84
17	235-260-44-0000	1.00	171.86	171.84
17	235-260-45-0000	1.00	171.86	171.84
17	235-270-01-0000	1.00	171.86	171.84
17	235-270-02-0000	1.00	171.86	171.84
17	235-270-03-0000	1.00	171.86	171.84
17	235-270-04-0000	1.00	171.86	171.84
17	235-270-05-0000	1.00	171.86	171.84
17	235-270-06-0000	1.00	171.86	171.84
17	235-270-07-0000	1.00	171.86	171.84
17	235-270-08-0000	1.00	171.86	171.84
17	235-270-09-0000	1.00	171.86	171.84
17	235-270-10-0000	1.00	171.86	171.84
17	235-270-11-0000	1.00	171.86	171.84
17	235-270-12-0000	1.00	171.86	171.84
17	235-270-13-0000	1.00	171.86	171.84
17	235-270-14-0000	1.00	171.86	171.84
17	235-270-15-0000	1.00	171.86	171.84
17	235-270-16-0000	1.00	171.86	171.84
17	235-270-17-0000	1.00	171.86	171.84

**City of Tracy
Consolidated Landscape Maintenance District
Fiscal Year 2016/17 Preliminary Roll**

Zone	APN	EDU	Max Tax	Total Levy
17	235-270-18-0000	1.00	171.86	171.84
17	235-270-19-0000	1.00	171.86	171.84
17	235-270-20-0000	1.00	171.86	171.84
17	235-270-21-0000	1.00	171.86	171.84
17	235-270-22-0000	1.00	171.86	171.84
17	235-270-23-0000	1.00	171.86	171.84
17	235-270-24-0000	1.00	171.86	171.84
17	235-270-25-0000	1.00	171.86	171.84
17	235-270-26-0000	1.00	171.86	171.84
17	235-270-27-0000	1.00	171.86	171.84
17	235-270-28-0000	1.00	171.86	171.84
17	235-270-29-0000	1.00	171.86	171.84
17	235-270-30-0000	1.00	171.86	171.84
17	235-270-31-0000	1.00	171.86	171.84
17	235-270-32-0000	1.00	171.86	171.84
17	235-270-33-0000	1.00	171.86	171.84
17	235-270-34-0000	1.00	171.86	171.84
17	235-270-35-0000	1.00	171.86	171.84
17	235-270-36-0000	1.00	171.86	171.84
17	235-270-37-0000	1.00	171.86	171.84
17	235-270-38-0000	1.00	171.86	171.84
17	235-270-39-0000	1.00	171.86	171.84
17	235-270-40-0000	1.00	171.86	171.84
17	235-270-41-0000	1.00	171.86	171.84
17	235-270-42-0000	1.00	171.86	171.84
17	235-270-43-0000	1.00	171.86	171.84
17	235-270-44-0000	1.00	171.86	171.84
17	235-270-45-0000	1.00	171.86	171.84
17	235-270-46-0000	1.00	171.86	171.84
17	235-270-47-0000	1.00	171.86	171.84
17	235-270-48-0000	1.00	171.86	171.84
17	235-270-49-0000	1.00	171.86	171.84
17	235-270-50-0000	1.00	171.86	171.84
17	235-270-51-0000	1.00	171.86	171.84
17	235-270-52-0000	1.00	171.86	171.84
17	235-270-53-0000	1.00	171.86	171.84
17	235-270-54-0000	1.00	171.86	171.84
17	235-270-55-0000	1.00	171.86	171.84
17	235-270-56-0000	1.00	171.86	171.84
17	235-270-57-0000	1.00	171.86	171.84
17	235-270-58-0000	1.00	171.86	171.84
17	235-270-59-0000	1.00	171.86	171.84

**City of Tracy
Consolidated Landscape Maintenance District
Fiscal Year 2016/17 Preliminary Roll**

Zone	APN	EDU	Max Tax	Total Levy
17	235-280-01-0000	1.00	171.86	171.84
17	235-280-02-0000	1.00	171.86	171.84
17	235-280-03-0000	1.00	171.86	171.84
17	235-280-04-0000	1.00	171.86	171.84
17	235-280-05-0000	1.00	171.86	171.84
17	235-280-06-0000	1.00	171.86	171.84
17	235-280-07-0000	1.00	171.86	171.84
17	235-280-08-0000	1.00	171.86	171.84
17	235-280-09-0000	1.00	171.86	171.84
17	235-280-10-0000	1.00	171.86	171.84
17	235-280-11-0000	1.00	171.86	171.84
17	235-280-12-0000	1.00	171.86	171.84
17	235-280-13-0000	1.00	171.86	171.84
17	235-280-14-0000	1.00	171.86	171.84
17	235-280-15-0000	1.00	171.86	171.84
17	235-280-16-0000	1.00	171.86	171.84
17	235-280-17-0000	1.00	171.86	171.84
17	235-280-18-0000	1.00	171.86	171.84
17	235-280-19-0000	1.00	171.86	171.84
17	235-280-20-0000	1.00	171.86	171.84
17	235-280-21-0000	1.00	171.86	171.84
17	235-280-22-0000	1.00	171.86	171.84
17	235-280-23-0000	1.00	171.86	171.84
17	235-280-24-0000	1.00	171.86	171.84
17	235-280-25-0000	1.00	171.86	171.84
17	235-280-26-0000	1.00	171.86	171.84
17	235-280-27-0000	1.00	171.86	171.84
17	235-280-28-0000	1.00	171.86	171.84
17	235-280-29-0000	1.00	171.86	171.84
17	235-280-30-0000	1.00	171.86	171.84
17	235-280-31-0000	1.00	171.86	171.84
17	235-280-32-0000	1.00	171.86	171.84
17	235-280-33-0000	1.00	171.86	171.84
17	235-280-34-0000	1.00	171.86	171.84
17	235-280-35-0000	1.00	171.86	171.84
17	235-280-36-0000	1.00	171.86	171.84
17	235-280-37-0000	1.00	171.86	171.84
17	235-280-38-0000	1.00	171.86	171.84
17	235-280-39-0000	1.00	171.86	171.84
17	235-280-40-0000	1.00	171.86	171.84
17	235-280-41-0000	1.00	171.86	171.84
17	235-280-42-0000	1.00	171.86	171.84

City of Tracy
Consolidated Landscape Maintenance District
Fiscal Year 2016/17 Preliminary Roll

Zone	APN	EDU	Max Tax	Total Levy
17	235-280-43-0000	1.00	171.86	171.84
17	235-280-44-0000	1.00	171.86	171.84
17	235-280-45-0000	1.00	171.86	171.84
17	235-280-46-0000	1.00	171.86	171.84
17	235-280-47-0000	1.00	171.86	171.84
17	235-280-48-0000	1.00	171.86	171.84
17	235-280-49-0000	1.00	171.86	171.84
17	235-280-50-0000	1.00	171.86	171.84
17	235-280-51-0000	1.00	171.86	171.84
17	235-280-52-0000	1.00	171.86	171.84
17	235-280-53-0000	1.00	171.86	171.84
17	235-280-54-0000	1.00	171.86	171.84
17	235-280-55-0000	1.00	171.86	171.84
17	235-280-56-0000	1.00	171.86	171.84
17	235-280-57-0000	1.00	171.86	171.84
17	235-280-58-0000	1.00	171.86	171.84
17	235-280-59-0000	1.00	171.86	171.84
17	235-280-60-0000	1.00	171.86	171.84
17	235-280-61-0000	1.00	171.86	171.84
17	235-280-62-0000	1.00	171.86	171.84
17	235-280-63-0000	1.00	171.86	171.84
17	235-280-64-0000	1.00	171.86	171.84
17	235-280-65-0000	1.00	171.86	171.84
17	235-290-01-0000	1.00	171.86	171.84
17	235-290-02-0000	1.00	171.86	171.84
17	235-290-03-0000	1.00	171.86	171.84
17	235-290-04-0000	1.00	171.86	171.84
17	235-290-05-0000	1.00	171.86	171.84
17	235-290-06-0000	1.00	171.86	171.84
17	235-290-07-0000	1.00	171.86	171.84
17	235-290-08-0000	1.00	171.86	171.84
17	235-290-09-0000	1.00	171.86	171.84
17	235-290-10-0000	1.00	171.86	171.84
17	235-290-11-0000	1.00	171.86	171.84
17	235-290-12-0000	1.00	171.86	171.84
17	235-290-13-0000	1.00	171.86	171.84
17	235-290-14-0000	1.00	171.86	171.84
17	235-290-15-0000	1.00	171.86	171.84
17	235-290-16-0000	1.00	171.86	171.84
17	235-290-17-0000	1.00	171.86	171.84
17	235-290-18-0000	1.00	171.86	171.84
17	235-290-19-0000	1.00	171.86	171.84

**City of Tracy
Consolidated Landscape Maintenance District
Fiscal Year 2016/17 Preliminary Roll**

Zone	APN	EDU	Max Tax	Total Levy
17	235-290-20-0000	1.00	171.86	171.84
17	235-290-21-0000	1.00	171.86	171.84
17	235-290-22-0000	1.00	171.86	171.84
17	235-290-23-0000	1.00	171.86	171.84
17	235-290-24-0000	1.00	171.86	171.84
17	235-290-25-0000	1.00	171.86	171.84
17	235-290-26-0000	1.00	171.86	171.84
17	235-290-27-0000	1.00	171.86	171.84
17	235-290-28-0000	1.00	171.86	171.84
17	235-290-29-0000	1.00	171.86	171.84
17	235-290-30-0000	1.00	171.86	171.84
17	235-290-31-0000	1.00	171.86	171.84
17	235-290-32-0000	1.00	171.86	171.84
17	235-290-33-0000	1.00	171.86	171.84
17	235-290-34-0000	1.00	171.86	171.84
17	235-290-35-0000	1.00	171.86	171.84
17	235-290-36-0000	1.00	171.86	171.84
17	235-290-37-0000	1.00	171.86	171.84
17	235-290-38-0000	1.00	171.86	171.84
17	235-290-39-0000	1.00	171.86	171.84
17	235-290-40-0000	1.00	171.86	171.84
17	235-290-41-0000	1.00	171.86	171.84
17	235-290-42-0000	1.00	171.86	171.84
17	235-290-43-0000	1.00	171.86	171.84
17	235-290-44-0000	1.00	171.86	171.84
17	235-290-45-0000	1.00	171.86	171.84
17	235-290-46-0000	1.00	171.86	171.84
17	235-290-47-0000	1.00	171.86	171.84
17	235-290-48-0000	1.00	171.86	171.84
17	235-290-49-0000	1.00	171.86	171.84
17	235-290-50-0000	1.00	171.86	171.84
17	235-290-51-0000	1.00	171.86	171.84
17	235-290-52-0000	1.00	171.86	171.84
17	235-290-53-0000	1.00	171.86	171.84
17	235-290-54-0000	1.00	171.86	171.84
17	235-290-55-0000	1.00	171.86	171.84
17	235-290-56-0000	1.00	171.86	171.84
17	235-290-57-0000	1.00	171.86	171.84
17	235-290-58-0000	1.00	171.86	171.84
17	235-290-59-0000	1.00	171.86	171.84
17	235-290-60-0000	1.00	171.86	171.84
17	235-290-61-0000	1.00	171.86	171.84

**City of Tracy
Consolidated Landscape Maintenance District
Fiscal Year 2016/17 Preliminary Roll**

Zone	APN	EDU	Max Tax	Total Levy
17	235-290-62-0000	1.00	171.86	171.84
17	235-290-63-0000	1.00	171.86	171.84
17	235-290-64-0000	1.00	171.86	171.84
17	235-290-65-0000	1.00	171.86	171.84
17	235-290-66-0000	1.00	171.86	171.84
17	235-290-67-0000	1.00	171.86	171.84
17	235-290-68-0000	1.00	171.86	171.84
17	235-290-69-0000	1.00	171.86	171.84
17	235-290-70-0000	1.00	171.86	171.84
17	235-290-71-0000	1.00	171.86	171.84
17	235-290-72-0000	1.00	171.86	171.84
17	235-290-73-0000	1.00	171.86	171.84
17	235-290-74-0000	1.00	171.86	171.84
17	235-290-75-0000	1.00	171.86	171.84
17	235-290-76-0000	1.00	171.86	171.84
17	235-290-77-0000	1.00	171.86	171.84
17	235-290-78-0000	1.00	171.86	171.84
17	235-290-79-0000	1.00	171.86	171.84
17	235-290-80-0000	1.00	171.86	171.84
17	235-290-81-0000	1.00	171.86	171.84
17	235-290-82-0000	1.00	171.86	171.84
17	235-290-83-0000	1.00	171.86	171.84
17	235-290-84-0000	1.00	171.86	171.84
17	235-290-85-0000	1.00	171.86	171.84
17	235-290-86-0000	1.00	171.86	171.84
17	235-290-87-0000	1.00	171.86	171.84
17	235-290-88-0000	1.00	171.86	171.84
17	235-290-89-0000	1.00	171.86	171.84
17	235-290-90-0000	1.00	171.86	171.84
17	235-290-91-0000	1.00	171.86	171.84
17	235-290-92-0000	1.00	171.86	171.84
17	235-300-01-0000	1.00	171.86	171.84
17	235-300-02-0000	1.00	171.86	171.84
17	235-300-03-0000	1.00	171.86	171.84
17	235-300-04-0000	1.00	171.86	171.84
17	235-300-05-0000	1.00	171.86	171.84
17	235-300-06-0000	1.00	171.86	171.84
17	235-300-07-0000	1.00	171.86	171.84
17	235-300-08-0000	1.00	171.86	171.84
17	235-300-09-0000	1.00	171.86	171.84
17	235-300-10-0000	1.00	171.86	171.84
17	235-300-11-0000	1.00	171.86	171.84

**City of Tracy
Consolidated Landscape Maintenance District
Fiscal Year 2016/17 Preliminary Roll**

Zone	APN	EDU	Max Tax	Total Levy
17	235-300-12-0000	1.00	171.86	171.84
17	235-300-13-0000	1.00	171.86	171.84
17	235-300-14-0000	1.00	171.86	171.84
17	235-300-15-0000	1.00	171.86	171.84
17	235-300-16-0000	1.00	171.86	171.84
17	235-300-17-0000	1.00	171.86	171.84
17	235-300-18-0000	1.00	171.86	171.84
17	235-300-19-0000	1.00	171.86	171.84
17	235-300-20-0000	1.00	171.86	171.84
17	235-300-21-0000	1.00	171.86	171.84
17	235-300-22-0000	1.00	171.86	171.84
17	235-300-23-0000	1.00	171.86	171.84
17	235-300-24-0000	1.00	171.86	171.84
17	235-300-25-0000	1.00	171.86	171.84
17	235-300-26-0000	1.00	171.86	171.84
17	235-300-27-0000	1.00	171.86	171.84
17	235-300-28-0000	1.00	171.86	171.84
17	235-300-29-0000	1.00	171.86	171.84
17	235-300-30-0000	1.00	171.86	171.84
17	235-300-31-0000	1.00	171.86	171.84
17	235-300-32-0000	1.00	171.86	171.84
17	235-300-33-0000	1.00	171.86	171.84
17	235-300-34-0000	1.00	171.86	171.84
17	235-300-35-0000	1.00	171.86	171.84
17	235-300-36-0000	1.00	171.86	171.84
17	235-300-37-0000	1.00	171.86	171.84
17	235-300-38-0000	1.00	171.86	171.84
17	235-300-39-0000	1.00	171.86	171.84
17	235-300-40-0000	1.00	171.86	171.84
17	235-300-41-0000	1.00	171.86	171.84
17	235-300-42-0000	1.00	171.86	171.84
17	235-300-43-0000	1.00	171.86	171.84
17	235-310-01-0000	1.00	171.86	171.84
17	235-310-02-0000	1.00	171.86	171.84
17	235-310-03-0000	1.00	171.86	171.84
17	235-310-04-0000	1.00	171.86	171.84
17	235-310-05-0000	1.00	171.86	171.84
17	235-310-06-0000	1.00	171.86	171.84
17	235-310-07-0000	1.00	171.86	171.84
17	235-310-08-0000	1.00	171.86	171.84
17	235-310-09-0000	1.00	171.86	171.84
17	235-310-10-0000	1.00	171.86	171.84

**City of Tracy
Consolidated Landscape Maintenance District
Fiscal Year 2016/17 Preliminary Roll**

Zone	APN	EDU	Max Tax	Total Levy
17	235-310-11-0000	1.00	171.86	171.84
17	235-310-12-0000	1.00	171.86	171.84
17	235-310-13-0000	1.00	171.86	171.84
17	235-310-14-0000	1.00	171.86	171.84
17	235-310-15-0000	1.00	171.86	171.84
17	235-310-16-0000	1.00	171.86	171.84
17	235-310-17-0000	1.00	171.86	171.84
17	235-310-18-0000	1.00	171.86	171.84
17	235-310-19-0000	1.00	171.86	171.84
17	235-310-20-0000	1.00	171.86	171.84
17	235-310-21-0000	1.00	171.86	171.84
17	235-310-22-0000	1.00	171.86	171.84
17	235-310-23-0000	1.00	171.86	171.84
17	235-310-24-0000	1.00	171.86	171.84
17	235-310-25-0000	1.00	171.86	171.84
17	235-310-26-0000	1.00	171.86	171.84
17	235-310-27-0000	1.00	171.86	171.84
17	235-310-28-0000	1.00	171.86	171.84
17	235-310-29-0000	1.00	171.86	171.84
17	235-310-30-0000	1.00	171.86	171.84
17	235-310-31-0000	1.00	171.86	171.84
17	235-310-32-0000	1.00	171.86	171.84
17	235-310-33-0000	1.00	171.86	171.84
17	235-310-34-0000	1.00	171.86	171.84
17	235-310-35-0000	1.00	171.86	171.84
17	235-310-36-0000	1.00	171.86	171.84
17	235-310-37-0000	1.00	171.86	171.84
17	235-310-38-0000	1.00	171.86	171.84
17	235-310-39-0000	1.00	171.86	171.84
17	235-310-40-0000	1.00	171.86	171.84
17	235-320-01-0000	1.00	171.86	171.84
17	235-320-02-0000	1.00	171.86	171.84
17	235-320-03-0000	1.00	171.86	171.84
17	235-320-04-0000	1.00	171.86	171.84
17	235-320-05-0000	1.00	171.86	171.84
17	235-320-06-0000	1.00	171.86	171.84
17	235-320-07-0000	1.00	171.86	171.84
17	235-320-08-0000	1.00	171.86	171.84
17	235-320-09-0000	1.00	171.86	171.84
17	235-320-10-0000	1.00	171.86	171.84
17	235-320-11-0000	1.00	171.86	171.84
17	235-320-12-0000	1.00	171.86	171.84

**City of Tracy
Consolidated Landscape Maintenance District
Fiscal Year 2016/17 Preliminary Roll**

Zone	APN	EDU	Max Tax	Total Levy
17	235-320-13-0000	1.00	171.86	171.84
17	235-320-14-0000	1.00	171.86	171.84
17	235-320-15-0000	1.00	171.86	171.84
17	235-320-16-0000	1.00	171.86	171.84
17	235-320-17-0000	1.00	171.86	171.84
17	235-320-18-0000	1.00	171.86	171.84
17	235-320-19-0000	1.00	171.86	171.84
17	235-320-20-0000	1.00	171.86	171.84
17	235-320-21-0000	1.00	171.86	171.84
17	235-320-22-0000	1.00	171.86	171.84
17	235-320-23-0000	1.00	171.86	171.84
17	235-320-24-0000	1.00	171.86	171.84
17	235-320-25-0000	1.00	171.86	171.84
17	235-320-26-0000	1.00	171.86	171.84
17	235-320-27-0000	1.00	171.86	171.84
17	235-320-28-0000	1.00	171.86	171.84
17	235-320-29-0000	1.00	171.86	171.84
17	235-320-30-0000	1.00	171.86	171.84
17	235-320-31-0000	1.00	171.86	171.84
17	235-320-32-0000	1.00	171.86	171.84
17	235-320-33-0000	1.00	171.86	171.84
17	235-320-34-0000	1.00	171.86	171.84
17	235-320-35-0000	1.00	171.86	171.84
17	235-320-36-0000	1.00	171.86	171.84
17	235-320-37-0000	1.00	171.86	171.84
17	235-320-38-0000	1.00	171.86	171.84
17	235-320-39-0000	1.00	171.86	171.84
17	235-320-40-0000	1.00	171.86	171.84
17	235-320-41-0000	1.00	171.86	171.84
17	235-320-42-0000	1.00	171.86	171.84
17	235-320-43-0000	1.00	171.86	171.84
17	235-320-44-0000	1.00	171.86	171.84
17	235-320-45-0000	1.00	171.86	171.84
17	235-320-46-0000	1.00	171.86	171.84
17	235-320-47-0000	1.00	171.86	171.84
17	235-320-48-0000	1.00	171.86	171.84
17	235-320-49-0000	1.00	171.86	171.84
17	235-320-50-0000	1.00	171.86	171.84
17	235-320-51-0000	1.00	171.86	171.84
17	235-320-52-0000	1.00	171.86	171.84
17	235-330-01-0000	1.00	171.86	171.84
17	235-330-02-0000	1.00	171.86	171.84

City of Tracy
Consolidated Landscape Maintenance District
Fiscal Year 2016/17 Preliminary Roll

Zone	APN	EDU	Max Tax	Total Levy
17	235-330-03-0000	1.00	171.86	171.84
17	235-330-04-0000	1.00	171.86	171.84
17	235-330-05-0000	1.00	171.86	171.84
17	235-330-06-0000	1.00	171.86	171.84
17	235-330-07-0000	1.00	171.86	171.84
17	235-330-08-0000	1.00	171.86	171.84
17	235-330-09-0000	1.00	171.86	171.84
17	235-330-10-0000	1.00	171.86	171.84
17	235-330-11-0000	1.00	171.86	171.84
17	235-330-12-0000	1.00	171.86	171.84
17	235-330-13-0000	1.00	171.86	171.84
17	235-330-14-0000	1.00	171.86	171.84
17	235-330-15-0000	1.00	171.86	171.84
17	235-330-16-0000	1.00	171.86	171.84
17	235-330-17-0000	1.00	171.86	171.84
17	235-330-18-0000	1.00	171.86	171.84
17	235-330-19-0000	1.00	171.86	171.84
17	235-330-20-0000	1.00	171.86	171.84
17	235-330-21-0000	1.00	171.86	171.84
17	235-330-22-0000	1.00	171.86	171.84
17	235-330-23-0000	1.00	171.86	171.84
17	235-330-24-0000	1.00	171.86	171.84
17	235-330-25-0000	1.00	171.86	171.84
17	235-330-26-0000	1.00	171.86	171.84
17	235-330-27-0000	1.00	171.86	171.84
17	235-330-28-0000	1.00	171.86	171.84
17	235-330-29-0000	1.00	171.86	171.84
17	235-330-30-0000	1.00	171.86	171.84
17	235-330-31-0000	1.00	171.86	171.84
17	235-330-32-0000	1.00	171.86	171.84
17	235-330-33-0000	1.00	171.86	171.84
17	235-330-34-0000	1.00	171.86	171.84
17	235-330-35-0000	1.00	171.86	171.84
17	235-330-36-0000	1.00	171.86	171.84
17	235-330-37-0000	1.00	171.86	171.84
17	235-330-38-0000	1.00	171.86	171.84
17	235-330-39-0000	1.00	171.86	171.84
17	235-330-40-0000	1.00	171.86	171.84
17	235-330-41-0000	1.00	171.86	171.84
17	235-330-42-0000	1.00	171.86	171.84
17	235-330-43-0000	1.00	171.86	171.84
17	235-340-01-0000	1.00	171.86	171.84

City of Tracy
Consolidated Landscape Maintenance District
Fiscal Year 2016/17 Preliminary Roll

Zone	APN	EDU	Max Tax	Total Levy
17	235-340-02-0000	1.00	171.86	171.84
17	235-340-03-0000	1.00	171.86	171.84
17	235-340-04-0000	1.00	171.86	171.84
17	235-340-05-0000	1.00	171.86	171.84
17	235-340-06-0000	1.00	171.86	171.84
17	235-340-07-0000	1.00	171.86	171.84
17	235-340-08-0000	1.00	171.86	171.84
17	235-340-09-0000	1.00	171.86	171.84
17	235-340-10-0000	1.00	171.86	171.84
17	235-340-11-0000	1.00	171.86	171.84
17	235-340-12-0000	1.00	171.86	171.84
17	235-340-13-0000	1.00	171.86	171.84
17	235-340-14-0000	1.00	171.86	171.84
17	235-340-15-0000	1.00	171.86	171.84
17	235-340-16-0000	1.00	171.86	171.84
17	235-340-17-0000	1.00	171.86	171.84
17	235-340-18-0000	1.00	171.86	171.84
17	235-340-19-0000	1.00	171.86	171.84
17	235-340-20-0000	1.00	171.86	171.84
17	235-340-21-0000	1.00	171.86	171.84
17	235-340-22-0000	1.00	171.86	171.84
17	235-340-23-0000	1.00	171.86	171.84
17	235-340-24-0000	1.00	171.86	171.84
17	235-340-25-0000	1.00	171.86	171.84
17	235-340-26-0000	1.00	171.86	171.84
17	235-340-27-0000	1.00	171.86	171.84
17	235-340-28-0000	1.00	171.86	171.84
17	235-340-29-0000	1.00	171.86	171.84
17	235-340-30-0000	1.00	171.86	171.84
17	235-340-31-0000	1.00	171.86	171.84
17	235-340-32-0000	1.00	171.86	171.84
17	235-340-33-0000	1.00	171.86	171.84
17	235-340-34-0000	1.00	171.86	171.84
17	235-340-35-0000	1.00	171.86	171.84
17	235-340-36-0000	1.00	171.86	171.84
17	235-340-37-0000	1.00	171.86	171.84
17	235-340-38-0000	1.00	171.86	171.84
17	235-340-39-0000	1.00	171.86	171.84
17	235-340-40-0000	1.00	171.86	171.84
17	235-340-41-0000	1.00	171.86	171.84
17	235-340-42-0000	1.00	171.86	171.84
17	235-350-01-0000	1.00	171.86	171.84

**City of Tracy
Consolidated Landscape Maintenance District
Fiscal Year 2016/17 Preliminary Roll**

Zone	APN	EDU	Max Tax	Total Levy
17	235-350-02-0000	1.00	171.86	171.84
17	235-350-03-0000	1.00	171.86	171.84
17	235-350-04-0000	1.00	171.86	171.84
17	235-350-05-0000	1.00	171.86	171.84
17	235-350-06-0000	1.00	171.86	171.84
17	235-350-07-0000	1.00	171.86	171.84
17	235-350-08-0000	1.00	171.86	171.84
17	235-350-09-0000	1.00	171.86	171.84
17	235-350-10-0000	1.00	171.86	171.84
17	235-350-11-0000	1.00	171.86	171.84
17	235-350-12-0000	1.00	171.86	171.84
17	235-350-13-0000	1.00	171.86	171.84
17	235-350-14-0000	1.00	171.86	171.84
17	235-350-15-0000	1.00	171.86	171.84
17	235-350-16-0000	1.00	171.86	171.84
17	235-350-17-0000	1.00	171.86	171.84
17	235-350-18-0000	1.00	171.86	171.84
17	235-350-19-0000	1.00	171.86	171.84
17	235-350-20-0000	1.00	171.86	171.84
17	235-350-21-0000	1.00	171.86	171.84
17	235-350-22-0000	1.00	171.86	171.84
17	235-350-23-0000	1.00	171.86	171.84
17	235-350-24-0000	1.00	171.86	171.84
17	235-350-25-0000	1.00	171.86	171.84
17	235-350-26-0000	1.00	171.86	171.84
17	235-350-27-0000	1.00	171.86	171.84
17	235-350-28-0000	1.00	171.86	171.84
17	235-350-29-0000	1.00	171.86	171.84
17	235-350-30-0000	1.00	171.86	171.84
17	235-350-31-0000	1.00	171.86	171.84
17	235-350-32-0000	1.00	171.86	171.84
17	235-350-33-0000	1.00	171.86	171.84
17	235-350-34-0000	1.00	171.86	171.84
17	235-350-35-0000	1.00	171.86	171.84
17	235-350-36-0000	1.00	171.86	171.84
17	235-350-37-0000	1.00	171.86	171.84
17	235-350-38-0000	1.00	171.86	171.84
17	235-350-39-0000	1.00	171.86	171.84
17	235-350-40-0000	1.00	171.86	171.84
17	235-350-41-0000	1.00	171.86	171.84
17	235-350-42-0000	1.00	171.86	171.84
17	235-350-43-0000	1.00	171.86	171.84

City of Tracy
Consolidated Landscape Maintenance District
Fiscal Year 2016/17 Preliminary Roll

Zone	APN	EDU	Max Tax	Total Levy
17	235-350-44-0000	1.00	171.86	171.84
17	235-350-45-0000	1.00	171.86	171.84
17	235-350-46-0000	1.00	171.86	171.84
17	235-350-47-0000	1.00	171.86	171.84
17	235-350-48-0000	1.00	171.86	171.84
17	235-350-49-0000	1.00	171.86	171.84
17	235-350-50-0000	1.00	171.86	171.84
17	235-350-51-0000	1.00	171.86	171.84
17	235-360-01-0000	1.00	171.86	171.84
17	235-360-02-0000	1.00	171.86	171.84
17	235-360-03-0000	1.00	171.86	171.84
17	235-360-04-0000	1.00	171.86	171.84
17	235-360-05-0000	1.00	171.86	171.84
17	235-360-06-0000	1.00	171.86	171.84
17	235-360-07-0000	1.00	171.86	171.84
17	235-360-08-0000	1.00	171.86	171.84
17	235-360-09-0000	1.00	171.86	171.84
17	235-360-10-0000	1.00	171.86	171.84
17	235-360-11-0000	1.00	171.86	171.84
17	235-360-12-0000	1.00	171.86	171.84
17	235-360-13-0000	1.00	171.86	171.84
17	235-360-14-0000	1.00	171.86	171.84
17	235-360-15-0000	1.00	171.86	171.84
17	235-360-16-0000	1.00	171.86	171.84
17	235-360-17-0000	1.00	171.86	171.84
17	235-360-18-0000	1.00	171.86	171.84
17	235-360-19-0000	1.00	171.86	171.84
17	235-360-20-0000	1.00	171.86	171.84
17	235-360-21-0000	1.00	171.86	171.84
17	235-360-22-0000	1.00	171.86	171.84
17	235-360-23-0000	1.00	171.86	171.84
17	235-360-24-0000	1.00	171.86	171.84
17	235-360-25-0000	1.00	171.86	171.84
17	235-360-26-0000	1.00	171.86	171.84
17	235-360-27-0000	1.00	171.86	171.84
17	235-360-28-0000	1.00	171.86	171.84
17	235-360-29-0000	1.00	171.86	171.84
17	235-360-30-0000	1.00	171.86	171.84
17	235-360-31-0000	1.00	171.86	171.84
17	235-360-32-0000	1.00	171.86	171.84
17	235-360-33-0000	1.00	171.86	171.84
17	235-360-34-0000	1.00	171.86	171.84

**City of Tracy
Consolidated Landscape Maintenance District
Fiscal Year 2016/17 Preliminary Roll**

Zone	APN	EDU	Max Tax	Total Levy
17	235-370-01-0000	1.00	171.86	171.84
17	235-370-02-0000	1.00	171.86	171.84
17	235-370-03-0000	1.00	171.86	171.84
17	235-370-04-0000	1.00	171.86	171.84
17	235-370-05-0000	1.00	171.86	171.84
17	235-370-06-0000	1.00	171.86	171.84
17	235-370-07-0000	1.00	171.86	171.84
17	235-370-08-0000	1.00	171.86	171.84
17	235-370-09-0000	1.00	171.86	171.84
17	235-370-10-0000	1.00	171.86	171.84
17	235-370-11-0000	1.00	171.86	171.84
17	235-370-12-0000	1.00	171.86	171.84
17	235-370-13-0000	1.00	171.86	171.84
17	235-370-14-0000	1.00	171.86	171.84
17	235-370-15-0000	1.00	171.86	171.84
17	235-370-16-0000	1.00	171.86	171.84
17	235-370-17-0000	1.00	171.86	171.84
17	235-370-18-0000	1.00	171.86	171.84
17	235-370-19-0000	1.00	171.86	171.84
17	235-370-20-0000	1.00	171.86	171.84
17	235-370-21-0000	1.00	171.86	171.84
17	235-370-22-0000	1.00	171.86	171.84
17	235-370-23-0000	1.00	171.86	171.84
17	235-370-24-0000	1.00	171.86	171.84
17	235-370-25-0000	1.00	171.86	171.84
17	235-370-26-0000	1.00	171.86	171.84
17	235-370-27-0000	1.00	171.86	171.84
17	235-370-28-0000	1.00	171.86	171.84
17	235-370-29-0000	1.00	171.86	171.84
17	235-370-30-0000	1.00	171.86	171.84
17	235-370-31-0000	1.00	171.86	171.84
17	235-370-32-0000	1.00	171.86	171.84
17	235-370-33-0000	1.00	171.86	171.84
17	235-370-34-0000	1.00	171.86	171.84
17	235-370-35-0000	1.00	171.86	171.84
17	235-370-36-0000	1.00	171.86	171.84
17	235-370-37-0000	1.00	171.86	171.84
17	235-370-38-0000	1.00	171.86	171.84
17	235-370-39-0000	1.00	171.86	171.84
17	235-370-40-0000	1.00	171.86	171.84
17	235-370-41-0000	1.00	171.86	171.84
17	235-370-42-0000	1.00	171.86	171.84

**City of Tracy
Consolidated Landscape Maintenance District
Fiscal Year 2016/17 Preliminary Roll**

Zone	APN	EDU	Max Tax	Total Levy
17	235-370-43-0000	1.00	171.86	171.84
17	235-370-44-0000	1.00	171.86	171.84
17	235-370-45-0000	1.00	171.86	171.84
17	235-370-46-0000	1.00	171.86	171.84
35	235-380-05-0000	1.00	226.14	223.88
35	235-380-06-0000	1.00	226.14	223.88
35	235-380-07-0000	1.00	226.14	223.88
35	235-380-08-0000	1.00	226.14	223.88
35	235-380-09-0000	1.00	226.14	223.88
35	235-380-10-0000	1.00	226.14	223.88
35	235-380-11-0000	1.00	226.14	223.88
35	235-380-12-0000	1.00	226.14	223.88
35	235-380-13-0000	1.00	226.14	223.88
35	235-380-14-0000	1.00	226.14	223.88
35	235-380-15-0000	1.00	226.14	223.88
35	235-380-16-0000	1.00	226.14	223.88
35	235-380-17-0000	1.00	226.14	223.88
35	235-380-18-0000	1.00	226.14	223.88
35	235-380-19-0000	1.00	226.14	223.88
35	235-380-20-0000	1.00	226.14	223.88
35	235-380-21-0000	1.00	226.14	223.88
35	235-380-22-0000	1.00	226.14	223.88
35	235-380-23-0000	1.00	226.14	223.88
35	235-380-24-0000	1.00	226.14	223.88
35	235-380-25-0000	1.00	226.14	223.88
35	235-380-26-0000	1.00	226.14	223.88
35	235-380-27-0000	1.00	226.14	223.88
35	235-380-28-0000	1.00	226.14	223.88
35	235-380-29-0000	1.00	226.14	223.88
35	235-380-30-0000	1.00	226.14	223.88
35	235-380-31-0000	1.00	226.14	223.88
35	235-380-32-0000	1.00	226.14	223.88
35	235-380-33-0000	1.00	226.14	223.88
35	235-380-34-0000	1.00	226.14	223.88
35	235-380-35-0000	1.00	226.14	223.88
35	235-380-36-0000	1.00	226.14	223.88
35	235-380-37-0000	1.00	226.14	223.88
35	235-380-38-0000	1.00	226.14	223.88
35	235-380-39-0000	1.00	226.14	223.88
35	235-380-40-0000	1.00	226.14	223.88
35	235-380-41-0000	1.00	226.14	223.88
35	235-380-42-0000	1.00	226.14	223.88

City of Tracy
Consolidated Landscape Maintenance District
Fiscal Year 2016/17 Preliminary Roll

Zone	APN	EDU	Max Tax	Total Levy
35	235-380-43-0000	1.00	226.14	223.88
35	235-380-44-0000	1.00	226.14	223.88
35	235-380-45-0000	1.00	226.14	223.88
35	235-390-02-0000	1.00	226.14	223.88
35	235-390-03-0000	1.00	226.14	223.88
35	235-390-04-0000	1.00	226.14	223.88
35	235-390-05-0000	1.00	226.14	223.88
35	235-390-06-0000	1.00	226.14	223.88
35	235-390-14-0000	1.00	226.14	223.88
35	235-390-15-0000	1.00	226.14	223.88
35	235-390-16-0000	1.00	226.14	223.88
35	235-390-17-0000	1.00	226.14	223.88
35	235-390-18-0000	1.00	226.14	223.88
35	235-390-19-0000	1.00	226.14	223.88
35	235-390-20-0000	1.00	226.14	223.88
35	235-390-21-0000	1.00	226.14	223.88
35	235-390-22-0000	1.00	226.14	223.88
35	235-390-23-0000	1.00	226.14	223.88
35	235-390-24-0000	1.00	226.14	223.88
35	235-390-25-0000	1.00	226.14	223.88
35	235-390-26-0000	1.00	226.14	223.88
35	235-390-27-0000	1.00	226.14	223.88
35	235-390-28-0000	1.00	226.14	223.88
35	235-390-29-0000	1.00	226.14	223.88
35	235-390-30-0000	1.00	226.14	223.88
35	235-390-31-0000	1.00	226.14	223.88
35	235-390-32-0000	1.00	226.14	223.88
35	235-390-33-0000	1.00	226.14	223.88
35	235-390-34-0000	1.00	226.14	223.88
35	235-390-35-0000	1.00	226.14	223.88
35	235-390-36-0000	1.00	226.14	223.88
35	235-390-37-0000	1.00	226.14	223.88
35	235-390-38-0000	1.00	226.14	223.88
35	235-390-39-0000	1.00	226.14	223.88
35	235-390-40-0000	1.00	226.14	223.88
35	235-390-41-0000	1.00	226.14	223.88
35	235-390-42-0000	1.00	226.14	223.88
35	235-390-43-0000	1.00	226.14	223.88
35	235-390-44-0000	1.00	226.14	223.88
35	235-390-45-0000	1.00	226.14	223.88
35	235-390-46-0000	1.00	226.14	223.88
35	235-390-47-0000	1.00	226.14	223.88

**City of Tracy
Consolidated Landscape Maintenance District
Fiscal Year 2016/17 Preliminary Roll**

Zone	APN	EDU	Max Tax	Total Levy
35	235-390-48-0000	1.00	226.14	223.88
35	235-390-49-0000	1.00	226.14	223.88
35	235-390-50-0000	1.00	226.14	223.88
35	235-390-51-0000	1.00	226.14	223.88
35	235-390-52-0000	1.00	226.14	223.88
35	235-390-53-0000	1.00	226.14	223.88
35	235-390-54-0000	1.00	226.14	223.88
35	235-390-55-0000	1.00	226.14	223.88
35	235-390-56-0000	1.00	226.14	223.88
35	235-390-57-0000	1.00	226.14	223.88
35	235-390-58-0000	1.00	226.14	223.88
35	235-390-59-0000	1.00	226.14	223.88
35	235-390-60-0000	1.00	226.14	223.88
35	235-390-61-0000	1.00	226.14	223.88
35	235-390-62-0000	1.00	226.14	223.88
35	235-390-63-0000	1.00	226.14	223.88
35	235-390-64-0000	1.00	226.14	223.88
35	235-390-65-0000	1.00	226.14	223.88
35	235-390-66-0000	1.00	226.14	223.88
35	235-390-67-0000	1.00	226.14	223.88
35	235-390-68-0000	1.00	226.14	223.88
35	235-390-69-0000	1.00	226.14	223.88
35	235-390-70-0000	1.00	226.14	223.88
35	235-390-71-0000	1.00	226.14	223.88
35	235-390-72-0000	1.00	226.14	223.88
35	235-390-73-0000	1.00	226.14	223.88
35	235-390-74-0000	1.00	226.14	223.88
35	235-390-75-0000	1.00	226.14	223.88
35	235-390-76-0000	1.00	226.14	223.88
35	235-390-77-0000	1.00	226.14	223.88
35	235-390-78-0000	1.00	226.14	223.88
35	235-390-79-0000	1.00	226.14	223.88
35	235-400-01-0000	1.00	226.14	223.88
35	235-400-02-0000	1.00	226.14	223.88
35	235-400-03-0000	1.00	226.14	223.88
35	235-400-04-0000	1.00	226.14	223.88
35	235-400-05-0000	1.00	226.14	223.88
35	235-400-06-0000	1.00	226.14	223.88
35	235-400-07-0000	1.00	226.14	223.88
35	235-400-08-0000	1.00	226.14	223.88
35	235-400-09-0000	1.00	226.14	223.88
35	235-400-10-0000	1.00	226.14	223.88

**City of Tracy
Consolidated Landscape Maintenance District
Fiscal Year 2016/17 Preliminary Roll**

Zone	APN	EDU	Max Tax	Total Levy
35	235-400-11-0000	1.00	226.14	223.88
35	235-400-12-0000	1.00	226.14	223.88
35	235-400-13-0000	1.00	226.14	223.88
35	235-400-14-0000	1.00	226.14	223.88
35	235-400-15-0000	1.00	226.14	223.88
35	235-400-16-0000	1.00	226.14	223.88
35	235-400-17-0000	1.00	226.14	223.88
35	235-400-18-0000	1.00	226.14	223.88
35	235-400-19-0000	1.00	226.14	223.88
35	235-400-20-0000	1.00	226.14	223.88
35	235-400-21-0000	1.00	226.14	223.88
35	235-400-22-0000	1.00	226.14	223.88
35	235-400-23-0000	1.00	226.14	223.88
35	235-400-24-0000	1.00	226.14	223.88
35	235-400-25-0000	1.00	226.14	223.88
35	235-400-26-0000	1.00	226.14	223.88
35	235-400-27-0000	1.00	226.14	223.88
35	235-400-28-0000	1.00	226.14	223.88
35	235-400-29-0000	1.00	226.14	223.88
35	235-400-30-0000	1.00	226.14	223.88
35	235-400-31-0000	1.00	226.14	223.88
35	235-400-32-0000	1.00	226.14	223.88
35	235-400-33-0000	1.00	226.14	223.88
35	235-400-34-0000	1.00	226.14	223.88
35	235-400-35-0000	1.00	226.14	223.88
35	235-400-36-0000	1.00	226.14	223.88
35	235-400-37-0000	1.00	226.14	223.88
35	235-400-38-0000	1.00	226.14	223.88
35	235-400-39-0000	1.00	226.14	223.88
35	235-400-40-0000	1.00	226.14	223.88
35	235-400-41-0000	1.00	226.14	223.88
35	235-400-42-0000	1.00	226.14	223.88
35	235-400-43-0000	1.00	226.14	223.88
35	235-400-44-0000	1.00	226.14	223.88
35	235-400-45-0000	1.00	226.14	223.88
35	235-400-46-0000	1.00	226.14	223.88
35	235-400-47-0000	1.00	226.14	223.88
35	235-400-48-0000	1.00	226.14	223.88
35	235-400-49-0000	1.00	226.14	223.88
35	235-410-01-0000	1.00	226.14	223.88
35	235-410-02-0000	1.00	226.14	223.88
35	235-410-03-0000	1.00	226.14	223.88

City of Tracy
Consolidated Landscape Maintenance District
Fiscal Year 2016/17 Preliminary Roll

Zone	APN	EDU	Max Tax	Total Levy
35	235-410-04-0000	1.00	226.14	223.88
35	235-410-05-0000	1.00	226.14	223.88
35	235-410-06-0000	1.00	226.14	223.88
35	235-410-07-0000	1.00	226.14	223.88
35	235-410-08-0000	1.00	226.14	223.88
35	235-410-09-0000	1.00	226.14	223.88
35	235-410-10-0000	1.00	226.14	223.88
35	235-410-11-0000	1.00	226.14	223.88
35	235-410-12-0000	1.00	226.14	223.88
35	235-410-13-0000	1.00	226.14	223.88
35	235-410-14-0000	1.00	226.14	223.88
35	235-410-15-0000	1.00	226.14	223.88
35	235-410-16-0000	1.00	226.14	223.88
35	235-410-17-0000	1.00	226.14	223.88
35	235-410-18-0000	1.00	226.14	223.88
35	235-410-19-0000	1.00	226.14	223.88
35	235-410-20-0000	1.00	226.14	223.88
35	235-410-21-0000	1.00	226.14	223.88
35	235-410-22-0000	1.00	226.14	223.88
35	235-410-23-0000	1.00	226.14	223.88
35	235-410-24-0000	1.00	226.14	223.88
35	235-410-25-0000	1.00	226.14	223.88
16	238-040-15-0000	1.00	149.06	149.02
16	238-040-16-0000	1.00	149.06	149.02
16	238-040-17-0000	1.00	149.06	149.02
16	238-040-18-0000	1.00	149.06	149.02
16	238-040-19-0000	1.00	149.06	149.02
16	238-040-20-0000	1.00	149.06	149.02
16	238-040-21-0000	1.00	149.06	149.02
16	238-040-22-0000	1.00	149.06	149.02
16	238-040-23-0000	1.00	149.06	149.02
16	238-040-24-0000	1.00	149.06	149.02
16	238-040-25-0000	1.00	149.06	149.02
16	238-040-26-0000	1.00	149.06	149.02
16	238-040-27-0000	1.00	149.06	149.02
16	238-040-28-0000	1.00	149.06	149.02
16	238-040-29-0000	1.00	149.06	149.02
16	238-040-30-0000	1.00	149.06	149.02
16	238-040-31-0000	1.00	149.06	149.02
16	238-040-32-0000	1.00	149.06	149.02
16	238-040-33-0000	1.00	149.06	149.02
16	238-040-34-0000	1.00	149.06	149.02

**City of Tracy
Consolidated Landscape Maintenance District
Fiscal Year 2016/17 Preliminary Roll**

Zone	APN	EDU	Max Tax	Total Levy
16	238-040-35-0000	1.00	149.06	149.02
16	238-040-36-0000	1.00	149.06	149.02
16	238-040-37-0000	1.00	149.06	149.02
16	238-040-38-0000	1.00	149.06	149.02
16	238-040-39-0000	1.00	149.06	149.02
16	238-040-40-0000	1.00	149.06	149.02
16	238-040-41-0000	1.00	149.06	149.02
16	238-040-42-0000	1.00	149.06	149.02
16	238-040-43-0000	1.00	149.06	149.02
16	238-040-44-0000	1.00	149.06	149.02
16	238-040-45-0000	1.00	149.06	149.02
16	238-040-46-0000	1.00	149.06	149.02
16	238-040-47-0000	1.00	149.06	149.02
16	238-040-48-0000	1.00	149.06	149.02
16	238-040-49-0000	1.00	149.06	149.02
16	238-040-50-0000	1.00	149.06	149.02
16	238-040-51-0000	1.00	149.06	149.02
16	238-040-52-0000	1.00	149.06	149.02
16	238-040-53-0000	1.00	149.06	149.02
16	238-040-54-0000	1.00	149.06	149.02
16	238-040-55-0000	1.00	149.06	149.02
16	238-040-56-0000	1.00	149.06	149.02
16	238-040-57-0000	1.00	149.06	149.02
16	238-040-58-0000	1.00	149.06	149.02
16	238-040-59-0000	1.00	149.06	149.02
16	238-040-60-0000	1.00	149.06	149.02
16	238-040-61-0000	1.00	149.06	149.02
16	238-040-62-0000	1.00	149.06	149.02
16	238-040-63-0000	1.00	149.06	149.02
16	238-040-64-0000	1.00	149.06	149.02
16	238-040-65-0000	1.00	149.06	149.02
16	238-040-66-0000	1.00	149.06	149.02
16	238-040-67-0000	1.00	149.06	149.02
16	238-040-68-0000	1.00	149.06	149.02
16	238-040-69-0000	1.00	149.06	149.02
16	238-040-70-0000	1.00	149.06	149.02
16	238-040-71-0000	1.00	149.06	149.02
16	238-040-72-0000	1.00	149.06	149.02
16	238-040-73-0000	1.00	149.06	149.02
13	238-080-09-0000	1.00	271.70	213.08
3	238-090-01-0000	1.00	127.43	125.22
3	238-090-02-0000	1.00	127.43	125.22

City of Tracy
Consolidated Landscape Maintenance District
Fiscal Year 2016/17 Preliminary Roll

Zone	APN	EDU	Max Tax	Total Levy
3	238-090-03-0000	1.00	127.43	125.22
3	238-090-04-0000	1.00	127.43	125.22
3	238-090-05-0000	1.00	127.43	125.22
3	238-090-06-0000	1.00	127.43	125.22
3	238-090-07-0000	1.00	127.43	125.22
3	238-090-08-0000	1.00	127.43	125.22
3	238-090-09-0000	1.00	127.43	125.22
3	238-090-10-0000	1.00	127.43	125.22
3	238-090-11-0000	1.00	127.43	125.22
3	238-090-12-0000	1.00	127.43	125.22
3	238-090-13-0000	1.00	127.43	125.22
3	238-090-14-0000	1.00	127.43	125.22
3	238-090-15-0000	1.00	127.43	125.22
3	238-090-16-0000	1.00	127.43	125.22
3	238-090-17-0000	1.00	127.43	125.22
3	238-090-18-0000	1.00	127.43	125.22
3	238-090-19-0000	1.00	127.43	125.22
3	238-090-20-0000	1.00	127.43	125.22
3	238-090-21-0000	1.00	127.43	125.22
3	238-090-22-0000	1.00	127.43	125.22
3	238-090-23-0000	1.00	127.43	125.22
3	238-090-24-0000	1.00	127.43	125.22
3	238-090-25-0000	1.00	127.43	125.22
3	238-090-26-0000	1.00	127.43	125.22
3	238-090-27-0000	1.00	127.43	125.22
3	238-090-28-0000	1.00	127.43	125.22
3	238-090-29-0000	1.00	127.43	125.22
3	238-090-30-0000	1.00	127.43	125.22
3	238-090-31-0000	1.00	127.43	125.22
3	238-090-32-0000	1.00	127.43	125.22
3	238-090-33-0000	1.00	127.43	125.22
3	238-090-34-0000	1.00	127.43	125.22
3	238-090-35-0000	1.00	127.43	125.22
3	238-090-36-0000	1.00	127.43	125.22
3	238-090-37-0000	1.00	127.43	125.22
3	238-090-38-0000	1.00	127.43	125.22
3	238-090-39-0000	1.00	127.43	125.22
3	238-090-40-0000	1.00	127.43	125.22
3	238-090-41-0000	1.00	127.43	125.22
3	238-090-42-0000	1.00	127.43	125.22
3	238-090-43-0000	1.00	127.43	125.22
3	238-090-44-0000	1.00	127.43	125.22

**City of Tracy
Consolidated Landscape Maintenance District
Fiscal Year 2016/17 Preliminary Roll**

Zone	APN	EDU	Max Tax	Total Levy
3	238-090-45-0000	1.00	127.43	125.22
3	238-090-46-0000	1.00	127.43	125.22
3	238-090-47-0000	1.00	127.43	125.22
3	238-090-48-0000	1.00	127.43	125.22
3	238-090-49-0000	1.00	127.43	125.22
3	238-090-50-0000	1.00	127.43	125.22
3	238-090-51-0000	1.00	127.43	125.22
3	238-090-52-0000	1.00	127.43	125.22
3	238-090-53-0000	1.00	127.43	125.22
3	238-090-54-0000	1.00	127.43	125.22
3	238-090-55-0000	1.00	127.43	125.22
3	238-090-56-0000	1.00	127.43	125.22
3	238-090-57-0000	1.00	127.43	125.22
3	238-090-58-0000	1.00	127.43	125.22
3	238-090-59-0000	1.00	127.43	125.22
3	238-090-60-0000	1.00	127.43	125.22
3	238-090-61-0000	1.00	127.43	125.22
3	238-090-62-0000	1.00	127.43	125.22
3	238-090-63-0000	1.00	127.43	125.22
3	238-090-64-0000	1.00	127.43	125.22
3	238-090-65-0000	1.00	127.43	125.22
3	238-090-66-0000	1.00	127.43	125.22
3	238-090-67-0000	1.00	127.43	125.22
3	238-090-68-0000	1.00	127.43	125.22
3	238-090-69-0000	1.00	127.43	125.22
3	238-090-70-0000	1.00	127.43	125.22
3	238-090-71-0000	1.00	127.43	125.22
3	238-090-72-0000	1.00	127.43	125.22
3	238-090-73-0000	1.00	127.43	125.22
3	238-090-74-0000	1.00	127.43	125.22
3	238-090-75-0000	1.00	127.43	125.22
3	238-090-76-0000	1.00	127.43	125.22
3	238-090-77-0000	1.00	127.43	125.22
3	238-090-78-0000	1.00	127.43	125.22
3	238-090-79-0000	1.00	127.43	125.22
3	238-090-80-0000	1.00	127.43	125.22
3	238-090-81-0000	1.00	127.43	125.22
3	238-090-82-0000	1.00	127.43	125.22
3	238-090-83-0000	1.00	127.43	125.22
3	238-090-84-0000	1.00	127.43	125.22
3	238-090-85-0000	1.00	127.43	125.22
3	238-090-86-0000	1.00	127.43	125.22

**City of Tracy
Consolidated Landscape Maintenance District
Fiscal Year 2016/17 Preliminary Roll**

Zone	APN	EDU	Max Tax	Total Levy
3	238-090-87-0000	1.00	127.43	125.22
3	238-090-88-0000	1.00	127.43	125.22
3	238-090-89-0000	1.00	127.43	125.22
3	238-090-90-0000	1.00	127.43	125.22
3	238-090-91-0000	1.00	127.43	125.22
3	238-090-93-0000	1.00	127.43	125.22
3	238-090-94-0000	1.00	127.43	125.22
3	238-090-95-0000	1.00	127.43	125.22
3	238-100-01-0000	1.00	127.43	125.22
3	238-100-02-0000	1.00	127.43	125.22
3	238-100-03-0000	1.00	127.43	125.22
3	238-100-04-0000	1.00	127.43	125.22
3	238-100-05-0000	1.00	127.43	125.22
3	238-100-06-0000	1.00	127.43	125.22
3	238-100-07-0000	1.00	127.43	125.22
3	238-100-08-0000	1.00	127.43	125.22
3	238-100-09-0000	1.00	127.43	125.22
3	238-100-10-0000	1.00	127.43	125.22
3	238-100-11-0000	1.00	127.43	125.22
3	238-100-12-0000	1.00	127.43	125.22
3	238-100-13-0000	1.00	127.43	125.22
3	238-100-14-0000	1.00	127.43	125.22
3	238-100-15-0000	1.00	127.43	125.22
3	238-100-16-0000	1.00	127.43	125.22
3	238-100-17-0000	1.00	127.43	125.22
3	238-100-18-0000	1.00	127.43	125.22
3	238-100-19-0000	1.00	127.43	125.22
3	238-100-20-0000	1.00	127.43	125.22
3	238-100-21-0000	1.00	127.43	125.22
3	238-100-22-0000	1.00	127.43	125.22
3	238-100-23-0000	1.00	127.43	125.22
3	238-100-24-0000	1.00	127.43	125.22
3	238-100-25-0000	1.00	127.43	125.22
3	238-100-26-0000	1.00	127.43	125.22
3	238-100-27-0000	1.00	127.43	125.22
3	238-100-28-0000	1.00	127.43	125.22
3	238-100-29-0000	1.00	127.43	125.22
3	238-100-30-0000	1.00	127.43	125.22
3	238-100-31-0000	1.00	127.43	125.22
3	238-100-32-0000	1.00	127.43	125.22
3	238-100-36-0000	1.00	127.43	125.22
3	238-100-37-0000	1.00	127.43	125.22

**City of Tracy
Consolidated Landscape Maintenance District
Fiscal Year 2016/17 Preliminary Roll**

Zone	APN	EDU	Max Tax	Total Levy
3	238-100-38-0000	1.00	127.43	125.22
3	238-100-39-0000	1.00	127.43	125.22
3	238-100-40-0000	1.00	127.43	125.22
3	238-100-41-0000	1.00	127.43	125.22
3	238-100-42-0000	1.00	127.43	125.22
3	238-100-43-0000	1.00	127.43	125.22
3	238-100-44-0000	1.00	127.43	125.22
3	238-100-45-0000	1.00	127.43	125.22
3	238-100-46-0000	1.00	127.43	125.22
3	238-100-47-0000	1.00	127.43	125.22
3	238-100-48-0000	1.00	127.43	125.22
3	238-100-49-0000	1.00	127.43	125.22
3	238-100-50-0000	1.00	127.43	125.22
3	238-100-51-0000	1.00	127.43	125.22
3	238-100-52-0000	1.00	127.43	125.22
3	238-100-53-0000	1.00	127.43	125.22
3	238-100-54-0000	1.00	127.43	125.22
3	238-100-55-0000	1.00	127.43	125.22
3	238-100-56-0000	1.00	127.43	125.22
3	238-100-57-0000	1.00	127.43	125.22
3	238-100-58-0000	1.00	127.43	125.22
3	238-100-59-0000	1.00	127.43	125.22
3	238-100-60-0000	1.00	127.43	125.22
3	238-100-61-0000	1.00	127.43	125.22
3	238-100-62-0000	1.00	127.43	125.22
3	238-100-63-0000	1.00	127.43	125.22
3	238-100-64-0000	1.00	127.43	125.22
3	238-100-65-0000	1.00	127.43	125.22
3	238-100-66-0000	1.00	127.43	125.22
3	238-100-67-0000	1.00	127.43	125.22
3	238-100-68-0000	1.00	127.43	125.22
3	238-100-69-0000	1.00	127.43	125.22
3	238-100-70-0000	1.00	127.43	125.22
3	238-100-71-0000	1.00	127.43	125.22
3	238-100-72-0000	1.00	127.43	125.22
3	238-100-73-0000	1.00	127.43	125.22
3	238-100-74-0000	1.00	127.43	125.22
3	238-100-75-0000	1.00	127.43	125.22
3	238-100-76-0000	1.00	127.43	125.22
3	238-100-77-0000	1.00	127.43	125.22
3	238-100-78-0000	1.00	127.43	125.22
3	238-100-79-0000	1.00	127.43	125.22

City of Tracy
Consolidated Landscape Maintenance District
Fiscal Year 2016/17 Preliminary Roll

Zone	APN	EDU	Max Tax	Total Levy
3	238-100-80-0000	1.00	127.43	125.22
3	238-100-81-0000	1.00	127.43	125.22
3	238-100-84-0000	1.00	127.43	125.22
3	238-100-85-0000	1.00	127.43	125.22
3	238-100-86-0000	1.00	127.43	125.22
8	238-110-01-0000	1.00	158.80	158.78
8	238-110-02-0000	1.00	158.80	158.78
8	238-110-03-0000	1.00	158.80	158.78
8	238-110-04-0000	1.00	158.80	158.78
8	238-110-05-0000	1.00	158.80	158.78
8	238-110-06-0000	1.00	158.80	158.78
8	238-110-07-0000	1.00	158.80	158.78
8	238-110-08-0000	1.00	158.80	158.78
8	238-110-09-0000	1.00	158.80	158.78
8	238-110-10-0000	1.00	158.80	158.78
8	238-110-11-0000	1.00	158.80	158.78
8	238-110-12-0000	1.00	158.80	158.78
8	238-110-13-0000	1.00	158.80	158.78
8	238-110-14-0000	1.00	158.80	158.78
8	238-110-15-0000	1.00	158.80	158.78
8	238-110-16-0000	1.00	158.80	158.78
8	238-110-17-0000	1.00	158.80	158.78
8	238-110-18-0000	1.00	158.80	158.78
8	238-110-19-0000	1.00	158.80	158.78
8	238-110-20-0000	1.00	158.80	158.78
8	238-110-21-0000	1.00	158.80	158.78
8	238-110-22-0000	1.00	158.80	158.78
8	238-110-23-0000	1.00	158.80	158.78
8	238-110-24-0000	1.00	158.80	158.78
8	238-110-25-0000	1.00	158.80	158.78
8	238-110-26-0000	1.00	158.80	158.78
8	238-110-27-0000	1.00	158.80	158.78
8	238-110-28-0000	1.00	158.80	158.78
8	238-110-29-0000	1.00	158.80	158.78
8	238-110-30-0000	1.00	158.80	158.78
8	238-110-31-0000	1.00	158.80	158.78
8	238-110-32-0000	1.00	158.80	158.78
8	238-110-33-0000	1.00	158.80	158.78
8	238-110-34-0000	1.00	158.80	158.78
8	238-110-35-0000	1.00	158.80	158.78
8	238-110-36-0000	1.00	158.80	158.78
8	238-110-37-0000	1.00	158.80	158.78

City of Tracy
Consolidated Landscape Maintenance District
Fiscal Year 2016/17 Preliminary Roll

Zone	APN	EDU	Max Tax	Total Levy
8	238-110-38-0000	1.00	158.80	158.78
8	238-110-39-0000	1.00	158.80	158.78
8	238-110-40-0000	1.00	158.80	158.78
8	238-110-41-0000	1.00	158.80	158.78
8	238-110-42-0000	1.00	158.80	158.78
8	238-110-43-0000	1.00	158.80	158.78
8	238-110-44-0000	1.00	158.80	158.78
8	238-110-45-0000	1.00	158.80	158.78
8	238-110-46-0000	1.00	158.80	158.78
8	238-110-47-0000	1.00	158.80	158.78
8	238-110-48-0000	1.00	158.80	158.78
8	238-110-49-0000	1.00	158.80	158.78
8	238-110-50-0000	1.00	158.80	158.78
8	238-110-51-0000	1.00	158.80	158.78
8	238-110-52-0000	1.00	158.80	158.78
8	238-110-53-0000	1.00	158.80	158.78
8	238-110-54-0000	1.00	158.80	158.78
8	238-110-55-0000	1.00	158.80	158.78
8	238-110-56-0000	1.00	158.80	158.78
8	238-120-01-0000	1.00	158.80	158.78
8	238-120-02-0000	1.00	158.80	158.78
8	238-120-03-0000	1.00	158.80	158.78
8	238-120-04-0000	1.00	158.80	158.78
8	238-120-05-0000	1.00	158.80	158.78
8	238-120-06-0000	1.00	158.80	158.78
8	238-120-07-0000	1.00	158.80	158.78
8	238-120-08-0000	1.00	158.80	158.78
8	238-120-09-0000	1.00	158.80	158.78
8	238-120-10-0000	1.00	158.80	158.78
8	238-120-11-0000	1.00	158.80	158.78
8	238-120-12-0000	1.00	158.80	158.78
8	238-120-13-0000	1.00	158.80	158.78
8	238-120-14-0000	1.00	158.80	158.78
8	238-120-15-0000	1.00	158.80	158.78
8	238-120-16-0000	1.00	158.80	158.78
8	238-120-17-0000	1.00	158.80	158.78
8	238-120-18-0000	1.00	158.80	158.78
8	238-120-19-0000	1.00	158.80	158.78
8	238-120-20-0000	1.00	158.80	158.78
8	238-120-21-0000	1.00	158.80	158.78
8	238-120-22-0000	1.00	158.80	158.78
8	238-120-23-0000	1.00	158.80	158.78

City of Tracy
Consolidated Landscape Maintenance District
Fiscal Year 2016/17 Preliminary Roll

Zone	APN	EDU	Max Tax	Total Levy
8	238-120-24-0000	1.00	158.80	158.78
8	238-120-25-0000	1.00	158.80	158.78
8	238-120-26-0000	1.00	158.80	158.78
8	238-120-27-0000	1.00	158.80	158.78
8	238-120-28-0000	1.00	158.80	158.78
8	238-120-29-0000	1.00	158.80	158.78
8	238-120-30-0000	1.00	158.80	158.78
8	238-120-31-0000	1.00	158.80	158.78
8	238-120-32-0000	1.00	158.80	158.78
8	238-120-33-0000	1.00	158.80	158.78
8	238-120-34-0000	1.00	158.80	158.78
8	238-120-35-0000	1.00	158.80	158.78
8	238-120-36-0000	1.00	158.80	158.78
8	238-120-37-0000	1.00	158.80	158.78
8	238-120-38-0000	1.00	158.80	158.78
8	238-120-39-0000	1.00	158.80	158.78
8	238-120-40-0000	1.00	158.80	158.78
8	238-120-41-0000	1.00	158.80	158.78
8	238-120-42-0000	1.00	158.80	158.78
8	238-120-43-0000	1.00	158.80	158.78
8	238-120-44-0000	1.00	158.80	158.78
8	238-120-45-0000	1.00	158.80	158.78
8	238-120-46-0000	1.00	158.80	158.78
8	238-120-47-0000	1.00	158.80	158.78
8	238-120-48-0000	1.00	158.80	158.78
8	238-120-49-0000	1.00	158.80	158.78
8	238-120-50-0000	1.00	158.80	158.78
8	238-120-51-0000	1.00	158.80	158.78
3	238-130-02-0000	1.00	127.43	125.22
3	238-130-03-0000	1.00	127.43	125.22
3	238-130-04-0000	1.00	127.43	125.22
3	238-130-05-0000	1.00	127.43	125.22
3	238-130-06-0000	1.00	127.43	125.22
3	238-130-07-0000	1.00	127.43	125.22
3	238-130-08-0000	1.00	127.43	125.22
3	238-130-09-0000	1.00	127.43	125.22
3	238-130-10-0000	1.00	127.43	125.22
3	238-130-11-0000	1.00	127.43	125.22
3	238-130-12-0000	1.00	127.43	125.22
3	238-130-13-0000	1.00	127.43	125.22
3	238-130-14-0000	1.00	127.43	125.22
3	238-130-15-0000	1.00	127.43	125.22

**City of Tracy
Consolidated Landscape Maintenance District
Fiscal Year 2016/17 Preliminary Roll**

Zone	APN	EDU	Max Tax	Total Levy
3	238-130-16-0000	1.00	127.43	125.22
3	238-130-17-0000	1.00	127.43	125.22
3	238-130-18-0000	1.00	127.43	125.22
3	238-130-19-0000	1.00	127.43	125.22
3	238-130-20-0000	1.00	127.43	125.22
3	238-130-21-0000	1.00	127.43	125.22
3	238-130-22-0000	1.00	127.43	125.22
3	238-130-23-0000	1.00	127.43	125.22
3	238-130-24-0000	1.00	127.43	125.22
3	238-130-25-0000	1.00	127.43	125.22
3	238-130-26-0000	1.00	127.43	125.22
3	238-130-27-0000	1.00	127.43	125.22
3	238-130-28-0000	1.00	127.43	125.22
3	238-130-29-0000	1.00	127.43	125.22
3	238-130-30-0000	1.00	127.43	125.22
3	238-130-31-0000	1.00	127.43	125.22
3	238-130-32-0000	1.00	127.43	125.22
3	238-130-33-0000	1.00	127.43	125.22
3	238-130-34-0000	1.00	127.43	125.22
3	238-130-35-0000	1.00	127.43	125.22
3	238-130-36-0000	1.00	127.43	125.22
3	238-130-37-0000	1.00	127.43	125.22
3	238-130-38-0000	1.00	127.43	125.22
3	238-130-39-0000	1.00	127.43	125.22
3	238-130-40-0000	1.00	127.43	125.22
3	238-130-41-0000	1.00	127.43	125.22
3	238-130-42-0000	1.00	127.43	125.22
3	238-130-43-0000	1.00	127.43	125.22
3	238-130-44-0000	1.00	127.43	125.22
3	238-130-45-0000	1.00	127.43	125.22
3	238-130-46-0000	1.00	127.43	125.22
3	238-130-47-0000	1.00	127.43	125.22
3	238-130-48-0000	1.00	127.43	125.22
3	238-130-49-0000	1.00	127.43	125.22
3	238-130-50-0000	1.00	127.43	125.22
3	238-130-53-0000	1.00	127.43	125.22
3	238-130-54-0000	1.00	127.43	125.22
3	238-130-55-0000	1.00	127.43	125.22
3	238-130-56-0000	1.00	127.43	125.22
3	238-140-01-0000	1.00	127.43	125.22
3	238-140-02-0000	1.00	127.43	125.22
3	238-140-03-0000	1.00	127.43	125.22

**City of Tracy
Consolidated Landscape Maintenance District
Fiscal Year 2016/17 Preliminary Roll**

Zone	APN	EDU	Max Tax	Total Levy
3	238-140-04-0000	1.00	127.43	125.22
3	238-140-05-0000	1.00	127.43	125.22
3	238-140-06-0000	1.00	127.43	125.22
3	238-140-07-0000	1.00	127.43	125.22
3	238-140-08-0000	1.00	127.43	125.22
3	238-140-09-0000	1.00	127.43	125.22
3	238-140-10-0000	1.00	127.43	125.22
3	238-140-11-0000	1.00	127.43	125.22
3	238-140-12-0000	1.00	127.43	125.22
3	238-140-13-0000	1.00	127.43	125.22
3	238-140-14-0000	1.00	127.43	125.22
3	238-140-15-0000	1.00	127.43	125.22
3	238-140-16-0000	1.00	127.43	125.22
3	238-140-17-0000	1.00	127.43	125.22
3	238-140-18-0000	1.00	127.43	125.22
3	238-140-19-0000	1.00	127.43	125.22
3	238-140-20-0000	1.00	127.43	125.22
3	238-140-21-0000	1.00	127.43	125.22
3	238-140-22-0000	1.00	127.43	125.22
3	238-140-23-0000	1.00	127.43	125.22
3	238-140-24-0000	1.00	127.43	125.22
3	238-140-25-0000	1.00	127.43	125.22
3	238-140-26-0000	1.00	127.43	125.22
3	238-140-27-0000	1.00	127.43	125.22
3	238-140-28-0000	1.00	127.43	125.22
3	238-140-29-0000	1.00	127.43	125.22
3	238-140-30-0000	1.00	127.43	125.22
3	238-140-31-0000	1.00	127.43	125.22
3	238-140-32-0000	1.00	127.43	125.22
3	238-140-33-0000	1.00	127.43	125.22
3	238-140-34-0000	1.00	127.43	125.22
3	238-140-35-0000	1.00	127.43	125.22
3	238-140-36-0000	1.00	127.43	125.22
3	238-140-37-0000	1.00	127.43	125.22
3	238-140-38-0000	1.00	127.43	125.22
3	238-140-39-0000	1.00	127.43	125.22
3	238-140-40-0000	1.00	127.43	125.22
3	238-140-41-0000	1.00	127.43	125.22
3	238-140-42-0000	1.00	127.43	125.22
3	238-140-43-0000	1.00	127.43	125.22
3	238-140-44-0000	1.00	127.43	125.22
3	238-140-45-0000	1.00	127.43	125.22

**City of Tracy
Consolidated Landscape Maintenance District
Fiscal Year 2016/17 Preliminary Roll**

Zone	APN	EDU	Max Tax	Total Levy
3	238-140-46-0000	1.00	127.43	125.22
3	238-140-47-0000	1.00	127.43	125.22
3	238-140-48-0000	1.00	127.43	125.22
3	238-140-49-0000	1.00	127.43	125.22
3	238-140-50-0000	1.00	127.43	125.22
3	238-140-51-0000	1.00	127.43	125.22
3	238-140-52-0000	1.00	127.43	125.22
3	238-140-53-0000	1.00	127.43	125.22
3	238-140-54-0000	1.00	127.43	125.22
3	238-140-55-0000	1.00	127.43	125.22
3	238-140-56-0000	1.00	127.43	125.22
3	238-140-57-0000	1.00	127.43	125.22
3	238-140-58-0000	1.00	127.43	125.22
3	238-150-01-0000	1.00	127.43	125.22
3	238-150-02-0000	1.00	127.43	125.22
3	238-150-05-0000	1.00	127.43	125.22
3	238-150-06-0000	1.00	127.43	125.22
3	238-150-07-0000	1.00	127.43	125.22
3	238-150-08-0000	1.00	127.43	125.22
3	238-150-09-0000	1.00	127.43	125.22
3	238-150-10-0000	1.00	127.43	125.22
3	238-150-11-0000	1.00	127.43	125.22
3	238-150-12-0000	1.00	127.43	125.22
3	238-150-13-0000	1.00	127.43	125.22
3	238-150-14-0000	1.00	127.43	125.22
3	238-150-15-0000	1.00	127.43	125.22
3	238-150-16-0000	1.00	127.43	125.22
3	238-150-17-0000	1.00	127.43	125.22
3	238-150-18-0000	1.00	127.43	125.22
3	238-150-19-0000	1.00	127.43	125.22
3	238-150-20-0000	1.00	127.43	125.22
3	238-150-21-0000	1.00	127.43	125.22
3	238-150-22-0000	1.00	127.43	125.22
3	238-150-24-0000	1.00	127.43	125.22
3	238-150-25-0000	1.00	127.43	125.22
3	238-150-26-0000	1.00	127.43	125.22
3	238-150-27-0000	1.00	127.43	125.22
3	238-150-28-0000	1.00	127.43	125.22
3	238-150-29-0000	1.00	127.43	125.22
3	238-150-30-0000	1.00	127.43	125.22
3	238-150-31-0000	1.00	127.43	125.22
3	238-150-32-0000	1.00	127.43	125.22

**City of Tracy
Consolidated Landscape Maintenance District
Fiscal Year 2016/17 Preliminary Roll**

Zone	APN	EDU	Max Tax	Total Levy
3	238-150-33-0000	1.00	127.43	125.22
3	238-150-34-0000	1.00	127.43	125.22
3	238-150-35-0000	1.00	127.43	125.22
3	238-150-36-0000	1.00	127.43	125.22
3	238-150-37-0000	1.00	127.43	125.22
3	238-150-38-0000	1.00	127.43	125.22
3	238-150-39-0000	1.00	127.43	125.22
3	238-150-40-0000	1.00	127.43	125.22
3	238-150-41-0000	1.00	127.43	125.22
3	238-150-42-0000	1.00	127.43	125.22
3	238-150-43-0000	1.00	127.43	125.22
3	238-150-44-0000	1.00	127.43	125.22
3	238-150-45-0000	1.00	127.43	125.22
3	238-150-46-0000	1.00	127.43	125.22
3	238-150-47-0000	1.00	127.43	125.22
3	238-150-48-0000	1.00	127.43	125.22
3	238-150-49-0000	1.00	127.43	125.22
3	238-150-50-0000	1.00	127.43	125.22
3	238-150-51-0000	1.00	127.43	125.22
3	238-160-01-0000	1.00	127.43	125.22
3	238-160-02-0000	1.00	127.43	125.22
3	238-160-03-0000	1.00	127.43	125.22
3	238-160-04-0000	1.00	127.43	125.22
3	238-160-05-0000	1.00	127.43	125.22
3	238-160-06-0000	1.00	127.43	125.22
3	238-160-07-0000	1.00	127.43	125.22
3	238-160-08-0000	1.00	127.43	125.22
3	238-160-09-0000	1.00	127.43	125.22
3	238-160-10-0000	1.00	127.43	125.22
3	238-160-11-0000	1.00	127.43	125.22
3	238-160-12-0000	1.00	127.43	125.22
3	238-160-13-0000	1.00	127.43	125.22
3	238-160-14-0000	1.00	127.43	125.22
3	238-160-15-0000	1.00	127.43	125.22
3	238-160-16-0000	1.00	127.43	125.22
3	238-160-17-0000	1.00	127.43	125.22
3	238-160-18-0000	1.00	127.43	125.22
3	238-160-19-0000	1.00	127.43	125.22
3	238-160-20-0000	1.00	127.43	125.22
3	238-160-21-0000	1.00	127.43	125.22
3	238-160-22-0000	1.00	127.43	125.22
3	238-160-23-0000	1.00	127.43	125.22

**City of Tracy
Consolidated Landscape Maintenance District
Fiscal Year 2016/17 Preliminary Roll**

Zone	APN	EDU	Max Tax	Total Levy
3	238-170-01-0000	1.00	127.43	125.22
3	238-170-02-0000	1.00	127.43	125.22
3	238-170-03-0000	1.00	127.43	125.22
3	238-170-04-0000	1.00	127.43	125.22
3	238-170-05-0000	1.00	127.43	125.22
3	238-170-06-0000	1.00	127.43	125.22
3	238-170-07-0000	1.00	127.43	125.22
3	238-170-08-0000	1.00	127.43	125.22
3	238-170-09-0000	1.00	127.43	125.22
3	238-170-10-0000	1.00	127.43	125.22
3	238-170-11-0000	1.00	127.43	125.22
3	238-170-12-0000	1.00	127.43	125.22
3	238-170-13-0000	1.00	127.43	125.22
3	238-170-14-0000	1.00	127.43	125.22
3	238-170-15-0000	1.00	127.43	125.22
3	238-170-16-0000	1.00	127.43	125.22
3	238-170-17-0000	1.00	127.43	125.22
3	238-170-18-0000	1.00	127.43	125.22
3	238-170-19-0000	1.00	127.43	125.22
3	238-170-20-0000	1.00	127.43	125.22
3	238-170-21-0000	1.00	127.43	125.22
3	238-170-22-0000	1.00	127.43	125.22
3	238-170-23-0000	1.00	127.43	125.22
3	238-170-24-0000	1.00	127.43	125.22
3	238-170-25-0000	1.00	127.43	125.22
3	238-170-26-0000	1.00	127.43	125.22
3	238-170-27-0000	1.00	127.43	125.22
3	238-170-28-0000	1.00	127.43	125.22
3	238-170-29-0000	1.00	127.43	125.22
3	238-170-30-0000	1.00	127.43	125.22
3	238-170-31-0000	1.00	127.43	125.22
3	238-170-32-0000	1.00	127.43	125.22
3	238-170-33-0000	1.00	127.43	125.22
3	238-170-34-0000	1.00	127.43	125.22
3	238-170-35-0000	1.00	127.43	125.22
3	238-170-36-0000	1.00	127.43	125.22
8	238-180-01-0000	1.00	158.80	158.78
8	238-180-02-0000	1.00	158.80	158.78
8	238-180-03-0000	1.00	158.80	158.78
8	238-180-04-0000	1.00	158.80	158.78
8	238-180-05-0000	1.00	158.80	158.78
8	238-180-06-0000	1.00	158.80	158.78

City of Tracy
Consolidated Landscape Maintenance District
Fiscal Year 2016/17 Preliminary Roll

Zone	APN	EDU	Max Tax	Total Levy
8	238-180-07-0000	1.00	158.80	158.78
8	238-180-10-0000	1.00	158.80	158.78
8	238-180-11-0000	1.00	158.80	158.78
8	238-180-12-0000	1.00	158.80	158.78
8	238-180-13-0000	1.00	158.80	158.78
8	238-180-18-0000	1.00	158.80	158.78
8	238-180-19-0000	1.00	158.80	158.78
8	238-180-20-0000	1.00	158.80	158.78
8	238-180-21-0000	1.00	158.80	158.78
8	238-180-22-0000	1.00	158.80	158.78
8	238-180-23-0000	1.00	158.80	158.78
8	238-180-24-0000	1.00	158.80	158.78
8	238-180-25-0000	1.00	158.80	158.78
8	238-180-26-0000	1.00	158.80	158.78
8	238-180-27-0000	1.00	158.80	158.78
8	238-180-28-0000	1.00	158.80	158.78
8	238-180-29-0000	1.00	158.80	158.78
8	238-180-30-0000	1.00	158.80	158.78
8	238-180-31-0000	1.00	158.80	158.78
8	238-180-32-0000	1.00	158.80	158.78
8	238-180-33-0000	1.00	158.80	158.78
8	238-180-34-0000	1.00	158.80	158.78
8	238-180-35-0000	1.00	158.80	158.78
8	238-180-36-0000	1.00	158.80	158.78
8	238-180-37-0000	1.00	158.80	158.78
8	238-180-38-0000	1.00	158.80	158.78
8	238-180-39-0000	1.00	158.80	158.78
8	238-180-40-0000	1.00	158.80	158.78
8	238-180-41-0000	1.00	158.80	158.78
8	238-180-42-0000	1.00	158.80	158.78
8	238-180-43-0000	1.00	158.80	158.78
8	238-180-44-0000	1.00	158.80	158.78
8	238-180-45-0000	1.00	158.80	158.78
8	238-180-46-0000	1.00	158.80	158.78
3	238-190-01-0000	4.75	605.26	594.84
3	238-190-07-0000	14.40	1,834.89	1,803.32
3	238-190-09-0000	4.60	586.15	576.06
3	238-190-10-0000	5.80	739.05	726.34
3	238-190-11-0000	5.25	668.97	657.46
3	238-190-12-0000	5.85	745.43	732.60
3	238-190-15-0000	12.90	1,643.76	1,615.48
3	238-190-17-0000	4.24	539.64	530.34

City of Tracy
Consolidated Landscape Maintenance District
Fiscal Year 2016/17 Preliminary Roll

Zone	APN	EDU	Max Tax	Total Levy
3	238-190-18-0000	5.36	682.35	670.60
3	238-190-19-0000	3.91	497.59	489.02
3	238-190-20-0000	3.25	414.13	407.00
3	238-190-21-0000	10.92	1,391.46	1,367.52
3	238-190-22-0000	4.95	630.11	619.26
3	238-200-01-0000	1.00	127.43	125.22
3	238-200-02-0000	1.00	127.43	125.22
3	238-200-03-0000	1.00	127.43	125.22
3	238-200-04-0000	1.00	127.43	125.22
3	238-200-05-0000	1.00	127.43	125.22
3	238-200-06-0000	1.00	127.43	125.22
3	238-200-07-0000	1.00	127.43	125.22
3	238-200-08-0000	1.00	127.43	125.22
3	238-200-09-0000	1.00	127.43	125.22
3	238-200-10-0000	1.00	127.43	125.22
3	238-200-11-0000	1.00	127.43	125.22
3	238-200-12-0000	1.00	127.43	125.22
3	238-200-13-0000	1.00	127.43	125.22
3	238-200-14-0000	1.00	127.43	125.22
3	238-200-15-0000	1.00	127.43	125.22
3	238-200-16-0000	1.00	127.43	125.22
3	238-200-17-0000	1.00	127.43	125.22
3	238-200-18-0000	1.00	127.43	125.22
3	238-200-19-0000	1.00	127.43	125.22
3	238-200-20-0000	1.00	127.43	125.22
3	238-200-21-0000	1.00	127.43	125.22
3	238-200-22-0000	1.00	127.43	125.22
3	238-200-23-0000	1.00	127.43	125.22
3	238-200-24-0000	1.00	127.43	125.22
3	238-200-25-0000	1.00	127.43	125.22
3	238-200-26-0000	1.00	127.43	125.22
3	238-200-27-0000	1.00	127.43	125.22
3	238-200-28-0000	1.00	127.43	125.22
3	238-200-29-0000	1.00	127.43	125.22
3	238-200-30-0000	1.00	127.43	125.22
3	238-200-31-0000	1.00	127.43	125.22
3	238-200-32-0000	1.00	127.43	125.22
3	238-200-33-0000	1.00	127.43	125.22
3	238-200-34-0000	1.00	127.43	125.22
3	238-200-35-0000	1.00	127.43	125.22
3	238-200-36-0000	1.00	127.43	125.22
3	238-200-37-0000	1.00	127.43	125.22

**City of Tracy
Consolidated Landscape Maintenance District
Fiscal Year 2016/17 Preliminary Roll**

Zone	APN	EDU	Max Tax	Total Levy
3	238-200-38-0000	1.00	127.43	125.22
3	238-200-39-0000	1.00	127.43	125.22
3	238-200-40-0000	1.00	127.43	125.22
3	238-200-41-0000	1.00	127.43	125.22
3	238-200-42-0000	1.00	127.43	125.22
3	238-200-43-0000	1.00	127.43	125.22
3	238-200-44-0000	1.00	127.43	125.22
3	238-200-45-0000	1.00	127.43	125.22
3	238-200-46-0000	1.00	127.43	125.22
3	238-200-47-0000	1.00	127.43	125.22
3	238-200-48-0000	1.00	127.43	125.22
3	238-200-49-0000	1.00	127.43	125.22
3	238-200-50-0000	1.00	127.43	125.22
3	238-200-51-0000	1.00	127.43	125.22
3	238-200-52-0000	1.00	127.43	125.22
3	238-200-53-0000	1.00	127.43	125.22
3	238-200-54-0000	1.00	127.43	125.22
3	238-200-55-0000	1.00	127.43	125.22
3	238-200-56-0000	1.00	127.43	125.22
3	238-200-57-0000	1.00	127.43	125.22
3	238-200-58-0000	1.00	127.43	125.22
3	238-200-59-0000	1.00	127.43	125.22
3	238-200-60-0000	1.00	127.43	125.22
3	238-200-61-0000	1.00	127.43	125.22
3	238-200-62-0000	1.00	127.43	125.22
3	238-200-63-0000	1.00	127.43	125.22
3	238-200-64-0000	1.00	127.43	125.22
3	238-200-65-0000	1.00	127.43	125.22
3	238-210-01-0000	1.00	127.43	125.22
3	238-210-02-0000	1.00	127.43	125.22
3	238-210-03-0000	1.00	127.43	125.22
3	238-210-04-0000	1.00	127.43	125.22
3	238-210-05-0000	1.00	127.43	125.22
3	238-210-06-0000	1.00	127.43	125.22
3	238-210-07-0000	1.00	127.43	125.22
3	238-210-08-0000	1.00	127.43	125.22
3	238-210-09-0000	1.00	127.43	125.22
3	238-210-10-0000	1.00	127.43	125.22
3	238-210-11-0000	1.00	127.43	125.22
3	238-210-12-0000	1.00	127.43	125.22
3	238-210-13-0000	1.00	127.43	125.22
3	238-210-14-0000	1.00	127.43	125.22

**City of Tracy
Consolidated Landscape Maintenance District
Fiscal Year 2016/17 Preliminary Roll**

Zone	APN	EDU	Max Tax	Total Levy
3	238-210-15-0000	1.00	127.43	125.22
3	238-210-16-0000	1.00	127.43	125.22
3	238-210-17-0000	1.00	127.43	125.22
3	238-210-18-0000	1.00	127.43	125.22
3	238-210-19-0000	1.00	127.43	125.22
3	238-220-01-0000	1.00	127.43	125.22
3	238-220-02-0000	1.00	127.43	125.22
3	238-220-03-0000	1.00	127.43	125.22
3	238-220-04-0000	1.00	127.43	125.22
3	238-220-05-0000	1.00	127.43	125.22
3	238-220-06-0000	1.00	127.43	125.22
3	238-220-07-0000	1.00	127.43	125.22
3	238-220-08-0000	1.00	127.43	125.22
3	238-220-09-0000	1.00	127.43	125.22
3	238-220-10-0000	1.00	127.43	125.22
3	238-220-11-0000	1.00	127.43	125.22
3	238-220-12-0000	1.00	127.43	125.22
3	238-220-14-0000	1.00	127.43	125.22
3	238-220-15-0000	1.00	127.43	125.22
3	238-220-16-0000	1.00	127.43	125.22
3	238-220-17-0000	1.00	127.43	125.22
3	238-220-18-0000	1.00	127.43	125.22
3	238-220-19-0000	1.00	127.43	125.22
3	238-220-20-0000	1.00	127.43	125.22
3	238-220-21-0000	1.00	127.43	125.22
3	238-220-22-0000	1.00	127.43	125.22
3	238-220-23-0000	1.00	127.43	125.22
3	238-220-24-0000	1.00	127.43	125.22
3	238-220-25-0000	1.00	127.43	125.22
3	238-220-26-0000	1.00	127.43	125.22
3	238-220-27-0000	1.00	127.43	125.22
3	238-220-28-0000	1.00	127.43	125.22
3	238-220-29-0000	1.00	127.43	125.22
3	238-220-30-0000	1.00	127.43	125.22
3	238-220-31-0000	1.00	127.43	125.22
3	238-220-32-0000	1.00	127.43	125.22
3	238-220-33-0000	1.00	127.43	125.22
3	238-220-34-0000	1.00	127.43	125.22
3	238-220-35-0000	1.00	127.43	125.22
3	238-220-36-0000	1.00	127.43	125.22
3	238-220-37-0000	1.00	127.43	125.22
3	238-220-38-0000	1.00	127.43	125.22

**City of Tracy
Consolidated Landscape Maintenance District
Fiscal Year 2016/17 Preliminary Roll**

Zone	APN	EDU	Max Tax	Total Levy
3	238-220-39-0000	1.00	127.43	125.22
3	238-220-40-0000	1.00	127.43	125.22
3	238-220-41-0000	1.00	127.43	125.22
3	238-230-01-0000	1.00	127.43	125.22
3	238-230-02-0000	1.00	127.43	125.22
3	238-230-03-0000	1.00	127.43	125.22
3	238-230-04-0000	1.00	127.43	125.22
3	238-230-05-0000	1.00	127.43	125.22
3	238-230-06-0000	1.00	127.43	125.22
3	238-230-07-0000	1.00	127.43	125.22
3	238-230-08-0000	1.00	127.43	125.22
3	238-230-09-0000	1.00	127.43	125.22
3	238-230-10-0000	1.00	127.43	125.22
3	238-230-11-0000	1.00	127.43	125.22
3	238-230-12-0000	1.00	127.43	125.22
3	238-230-13-0000	1.00	127.43	125.22
3	238-230-14-0000	1.00	127.43	125.22
3	238-230-15-0000	1.00	127.43	125.22
3	238-230-16-0000	1.00	127.43	125.22
3	238-230-17-0000	1.00	127.43	125.22
3	238-230-18-0000	1.00	127.43	125.22
3	238-230-19-0000	1.00	127.43	125.22
3	238-230-20-0000	1.00	127.43	125.22
3	238-230-21-0000	1.00	127.43	125.22
3	238-230-22-0000	1.00	127.43	125.22
3	238-230-23-0000	1.00	127.43	125.22
3	238-230-24-0000	1.00	127.43	125.22
3	238-230-25-0000	1.00	127.43	125.22
3	238-230-26-0000	1.00	127.43	125.22
3	238-230-27-0000	1.00	127.43	125.22
3	238-240-01-0000	1.00	127.43	125.22
3	238-240-02-0000	1.00	127.43	125.22
3	238-240-03-0000	1.00	127.43	125.22
3	238-240-04-0000	1.00	127.43	125.22
3	238-240-05-0000	1.00	127.43	125.22
3	238-240-06-0000	1.00	127.43	125.22
3	238-240-07-0000	1.00	127.43	125.22
3	238-240-08-0000	1.00	127.43	125.22
3	238-240-09-0000	1.00	127.43	125.22
3	238-240-10-0000	1.00	127.43	125.22
3	238-240-11-0000	1.00	127.43	125.22
3	238-240-12-0000	1.00	127.43	125.22

**City of Tracy
Consolidated Landscape Maintenance District
Fiscal Year 2016/17 Preliminary Roll**

Zone	APN	EDU	Max Tax	Total Levy
3	238-240-13-0000	1.00	127.43	125.22
3	238-240-14-0000	1.00	127.43	125.22
3	238-240-15-0000	1.00	127.43	125.22
3	238-240-16-0000	1.00	127.43	125.22
3	238-240-17-0000	1.00	127.43	125.22
3	238-240-18-0000	1.00	127.43	125.22
3	238-240-19-0000	1.00	127.43	125.22
3	238-240-20-0000	1.00	127.43	125.22
3	238-240-21-0000	1.00	127.43	125.22
3	238-240-22-0000	1.00	127.43	125.22
3	238-240-23-0000	1.00	127.43	125.22
3	238-240-24-0000	1.00	127.43	125.22
3	238-240-25-0000	1.00	127.43	125.22
3	238-240-26-0000	1.00	127.43	125.22
3	238-240-27-0000	1.00	127.43	125.22
3	238-240-28-0000	1.00	127.43	125.22
3	238-240-29-0000	1.00	127.43	125.22
3	238-240-30-0000	1.00	127.43	125.22
3	238-240-31-0000	1.00	127.43	125.22
3	238-240-32-0000	1.00	127.43	125.22
3	238-240-33-0000	1.00	127.43	125.22
3	238-240-34-0000	1.00	127.43	125.22
3	238-240-35-0000	1.00	127.43	125.22
3	238-240-36-0000	1.00	127.43	125.22
3	238-240-37-0000	1.00	127.43	125.22
3	238-240-38-0000	1.00	127.43	125.22
3	238-240-39-0000	1.00	127.43	125.22
3	238-240-40-0000	1.00	127.43	125.22
3	238-240-41-0000	1.00	127.43	125.22
3	238-240-42-0000	1.00	127.43	125.22
3	238-240-43-0000	1.00	127.43	125.22
3	238-240-44-0000	1.00	127.43	125.22
8	238-250-01-0000	1.00	158.80	158.78
8	238-250-02-0000	1.00	158.80	158.78
8	238-250-03-0000	1.00	158.80	158.78
8	238-250-04-0000	1.00	158.80	158.78
8	238-250-05-0000	1.00	158.80	158.78
8	238-250-06-0000	1.00	158.80	158.78
8	238-250-07-0000	1.00	158.80	158.78
8	238-250-08-0000	1.00	158.80	158.78
8	238-250-09-0000	1.00	158.80	158.78
8	238-250-10-0000	1.00	158.80	158.78

**City of Tracy
Consolidated Landscape Maintenance District
Fiscal Year 2016/17 Preliminary Roll**

Zone	APN	EDU	Max Tax	Total Levy
8	238-250-11-0000	1.00	158.80	158.78
8	238-250-12-0000	1.00	158.80	158.78
8	238-250-13-0000	1.00	158.80	158.78
8	238-250-14-0000	1.00	158.80	158.78
8	238-250-15-0000	1.00	158.80	158.78
8	238-250-16-0000	1.00	158.80	158.78
8	238-250-17-0000	1.00	158.80	158.78
8	238-250-18-0000	1.00	158.80	158.78
8	238-250-19-0000	1.00	158.80	158.78
8	238-250-20-0000	1.00	158.80	158.78
8	238-250-21-0000	1.00	158.80	158.78
8	238-250-22-0000	1.00	158.80	158.78
8	238-250-23-0000	1.00	158.80	158.78
8	238-250-24-0000	1.00	158.80	158.78
8	238-250-25-0000	1.00	158.80	158.78
8	238-250-26-0000	1.00	158.80	158.78
8	238-250-27-0000	1.00	158.80	158.78
8	238-250-28-0000	1.00	158.80	158.78
8	238-250-29-0000	1.00	158.80	158.78
8	238-250-30-0000	1.00	158.80	158.78
8	238-250-31-0000	1.00	158.80	158.78
8	238-250-32-0000	1.00	158.80	158.78
8	238-250-33-0000	1.00	158.80	158.78
8	238-250-34-0000	1.00	158.80	158.78
8	238-250-35-0000	1.00	158.80	158.78
8	238-250-36-0000	1.00	158.80	158.78
8	238-250-37-0000	1.00	158.80	158.78
8	238-250-41-0000	1.00	158.80	158.78
8	238-250-42-0000	1.00	158.80	158.78
8	238-250-43-0000	1.00	158.80	158.78
8	238-250-44-0000	1.00	158.80	158.78
8	238-250-45-0000	1.00	158.80	158.78
8	238-250-46-0000	1.00	158.80	158.78
8	238-250-47-0000	1.00	158.80	158.78
8	238-250-48-0000	1.00	158.80	158.78
8	238-250-49-0000	1.00	158.80	158.78
8	238-250-50-0000	1.00	158.80	158.78
8	238-250-51-0000	1.00	158.80	158.78
8	238-250-52-0000	1.00	158.80	158.78
8	238-250-53-0000	1.00	158.80	158.78
8	238-250-54-0000	1.00	158.80	158.78
8	238-250-55-0000	1.00	158.80	158.78

City of Tracy
Consolidated Landscape Maintenance District
Fiscal Year 2016/17 Preliminary Roll

Zone	APN	EDU	Max Tax	Total Levy
8	238-250-56-0000	1.00	158.80	158.78
8	238-250-57-0000	1.00	158.80	158.78
8	238-250-58-0000	1.00	158.80	158.78
8	238-250-59-0000	1.00	158.80	158.78
8	238-250-60-0000	1.00	158.80	158.78
8	238-250-61-0000	1.00	158.80	158.78
8	238-250-62-0000	1.00	158.80	158.78
8	238-250-63-0000	1.00	158.80	158.78
8	238-250-64-0000	1.00	158.80	158.78
8	238-250-65-0000	1.00	158.80	158.78
8	238-250-66-0000	1.00	158.80	158.78
8	238-250-67-0000	1.00	158.80	158.78
8	238-250-68-0000	1.00	158.80	158.78
8	238-250-69-0000	1.00	158.80	158.78
8	238-250-70-0000	1.00	158.80	158.78
8	238-250-71-0000	1.00	158.80	158.78
8	238-250-72-0000	1.00	158.80	158.78
8	238-250-73-0000	1.00	158.80	158.78
8	238-250-74-0000	1.00	158.80	158.78
8	238-250-75-0000	1.00	158.80	158.78
3	238-260-01-0000	1.00	127.43	125.22
3	238-260-02-0000	1.00	127.43	125.22
3	238-260-03-0000	1.00	127.43	125.22
3	238-260-04-0000	1.00	127.43	125.22
3	238-260-05-0000	1.00	127.43	125.22
3	238-260-06-0000	1.00	127.43	125.22
3	238-260-07-0000	1.00	127.43	125.22
3	238-260-08-0000	1.00	127.43	125.22
3	238-260-09-0000	1.00	127.43	125.22
3	238-260-10-0000	1.00	127.43	125.22
3	238-260-11-0000	1.00	127.43	125.22
3	238-260-12-0000	1.00	127.43	125.22
3	238-260-13-0000	1.00	127.43	125.22
3	238-260-14-0000	1.00	127.43	125.22
3	238-260-15-0000	1.00	127.43	125.22
3	238-260-16-0000	1.00	127.43	125.22
3	238-260-17-0000	1.00	127.43	125.22
3	238-260-18-0000	1.00	127.43	125.22
3	238-260-19-0000	1.00	127.43	125.22
3	238-260-20-0000	1.00	127.43	125.22
3	238-260-21-0000	1.00	127.43	125.22
3	238-260-22-0000	1.00	127.43	125.22

City of Tracy
Consolidated Landscape Maintenance District
Fiscal Year 2016/17 Preliminary Roll

Zone	APN	EDU	Max Tax	Total Levy
3	238-260-23-0000	1.00	127.43	125.22
3	238-260-24-0000	1.00	127.43	125.22
3	238-260-25-0000	1.00	127.43	125.22
3	238-260-26-0000	1.00	127.43	125.22
3	238-260-27-0000	1.00	127.43	125.22
3	238-260-28-0000	1.00	127.43	125.22
3	238-260-29-0000	1.00	127.43	125.22
3	238-260-30-0000	1.00	127.43	125.22
3	238-260-31-0000	1.00	127.43	125.22
3	238-260-32-0000	1.00	127.43	125.22
3	238-260-33-0000	1.00	127.43	125.22
3	238-260-34-0000	1.00	127.43	125.22
3	238-260-35-0000	1.00	127.43	125.22
3	238-260-36-0000	1.00	127.43	125.22
3	238-260-37-0000	1.00	127.43	125.22
3	238-260-38-0000	1.00	127.43	125.22
3	238-260-39-0000	1.00	127.43	125.22
3	238-260-40-0000	1.00	127.43	125.22
3	238-260-41-0000	1.00	127.43	125.22
3	238-260-42-0000	1.00	127.43	125.22
3	238-260-43-0000	1.00	127.43	125.22
3	238-260-44-0000	1.00	127.43	125.22
3	238-260-45-0000	1.00	127.43	125.22
3	238-260-46-0000	1.00	127.43	125.22
3	238-260-47-0000	1.00	127.43	125.22
3	238-260-48-0000	1.00	127.43	125.22
3	238-260-49-0000	1.00	127.43	125.22
3	238-260-50-0000	1.00	127.43	125.22
3	238-260-51-0000	1.00	127.43	125.22
3	238-260-52-0000	1.00	127.43	125.22
3	238-260-53-0000	1.00	127.43	125.22
3	238-260-54-0000	1.00	127.43	125.22
3	238-260-55-0000	1.00	127.43	125.22
3	238-260-56-0000	1.00	127.43	125.22
3	238-260-57-0000	1.00	127.43	125.22
3	238-260-58-0000	1.00	127.43	125.22
3	238-260-59-0000	1.00	127.43	125.22
3	238-260-60-0000	1.00	127.43	125.22
3	238-260-61-0000	1.00	127.43	125.22
3	238-260-62-0000	1.00	127.43	125.22
3	238-270-02-0000	1.00	127.43	125.22
3	238-270-03-0000	1.00	127.43	125.22

City of Tracy
Consolidated Landscape Maintenance District
Fiscal Year 2016/17 Preliminary Roll

Zone	APN	EDU	Max Tax	Total Levy
3	238-270-04-0000	1.00	127.43	125.22
3	238-270-05-0000	1.00	127.43	125.22
3	238-270-06-0000	1.00	127.43	125.22
3	238-270-07-0000	1.00	127.43	125.22
3	238-270-08-0000	1.00	127.43	125.22
3	238-270-09-0000	1.00	127.43	125.22
3	238-270-10-0000	1.00	127.43	125.22
3	238-270-11-0000	1.00	127.43	125.22
3	238-270-12-0000	1.00	127.43	125.22
3	238-280-01-0000	1.00	127.43	125.22
3	238-280-02-0000	1.00	127.43	125.22
3	238-280-03-0000	1.00	127.43	125.22
3	238-280-04-0000	1.00	127.43	125.22
3	238-280-05-0000	1.00	127.43	125.22
3	238-280-06-0000	1.00	127.43	125.22
3	238-280-07-0000	1.00	127.43	125.22
3	238-280-08-0000	1.00	127.43	125.22
3	238-280-09-0000	1.00	127.43	125.22
3	238-280-10-0000	1.00	127.43	125.22
3	238-280-11-0000	1.00	127.43	125.22
3	238-280-12-0000	1.00	127.43	125.22
3	238-280-15-0000	1.00	127.43	125.22
3	238-280-16-0000	1.00	127.43	125.22
3	238-280-17-0000	1.00	127.43	125.22
3	238-280-18-0000	1.00	127.43	125.22
3	238-280-19-0000	1.00	127.43	125.22
3	238-280-20-0000	1.00	127.43	125.22
3	238-280-21-0000	1.00	127.43	125.22
3	238-280-22-0000	1.00	127.43	125.22
3	238-280-23-0000	1.00	127.43	125.22
3	238-290-01-0000	1.00	127.43	125.22
3	238-290-02-0000	1.00	127.43	125.22
3	238-290-03-0000	1.00	127.43	125.22
3	238-290-04-0000	1.00	127.43	125.22
3	238-290-05-0000	1.00	127.43	125.22
3	238-290-06-0000	1.00	127.43	125.22
3	238-290-07-0000	1.00	127.43	125.22
3	238-290-08-0000	1.00	127.43	125.22
3	238-290-09-0000	1.00	127.43	125.22
3	238-290-10-0000	1.00	127.43	125.22
3	238-290-11-0000	1.00	127.43	125.22
3	238-290-12-0000	1.00	127.43	125.22

City of Tracy
Consolidated Landscape Maintenance District
Fiscal Year 2016/17 Preliminary Roll

Zone	APN	EDU	Max Tax	Total Levy
3	238-290-13-0000	1.00	127.43	125.22
3	238-290-14-0000	1.00	127.43	125.22
3	238-290-15-0000	1.00	127.43	125.22
3	238-290-16-0000	1.00	127.43	125.22
3	238-290-17-0000	1.00	127.43	125.22
3	238-290-18-0000	1.00	127.43	125.22
3	238-290-19-0000	1.00	127.43	125.22
3	238-290-20-0000	1.00	127.43	125.22
3	238-290-23-0000	1.00	127.43	125.22
3	238-290-24-0000	1.00	127.43	125.22
3	238-290-25-0000	1.00	127.43	125.22
3	238-290-26-0000	1.00	127.43	125.22
3	238-290-29-0000	1.00	127.43	125.22
3	238-290-30-0000	1.00	127.43	125.22
3	238-290-31-0000	1.00	127.43	125.22
3	238-290-32-0000	1.00	127.43	125.22
3	238-290-33-0000	1.00	127.43	125.22
3	238-290-34-0000	1.00	127.43	125.22
3	238-290-35-0000	1.00	127.43	125.22
3	238-290-36-0000	1.00	127.43	125.22
3	238-290-37-0000	1.00	127.43	125.22
3	238-290-38-0000	1.00	127.43	125.22
3	238-290-39-0000	1.00	127.43	125.22
3	238-290-40-0000	1.00	127.43	125.22
3	238-290-41-0000	1.00	127.43	125.22
3	238-290-42-0000	1.00	127.43	125.22
3	238-290-43-0000	1.00	127.43	125.22
3	238-290-44-0000	1.00	127.43	125.22
3	238-290-45-0000	1.00	127.43	125.22
3	238-290-46-0000	1.00	127.43	125.22
3	238-290-47-0000	1.00	127.43	125.22
3	238-290-48-0000	1.00	127.43	125.22
3	238-290-49-0000	1.00	127.43	125.22
3	238-290-50-0000	1.00	127.43	125.22
3	238-290-51-0000	1.00	127.43	125.22
3	238-290-52-0000	1.00	127.43	125.22
3	238-290-53-0000	1.00	127.43	125.22
3	238-290-54-0000	1.00	127.43	125.22
3	238-290-55-0000	1.00	127.43	125.22
3	238-290-56-0000	1.00	127.43	125.22
3	238-290-57-0000	1.00	127.43	125.22
3	238-290-58-0000	1.00	127.43	125.22

**City of Tracy
Consolidated Landscape Maintenance District
Fiscal Year 2016/17 Preliminary Roll**

Zone	APN	EDU	Max Tax	Total Levy
3	238-300-01-0000	1.00	127.43	125.22
3	238-300-02-0000	1.00	127.43	125.22
3	238-300-03-0000	1.00	127.43	125.22
3	238-300-04-0000	1.00	127.43	125.22
3	238-300-05-0000	1.00	127.43	125.22
3	238-300-06-0000	1.00	127.43	125.22
3	238-300-07-0000	1.00	127.43	125.22
3	238-300-08-0000	1.00	127.43	125.22
3	238-300-09-0000	1.00	127.43	125.22
3	238-300-10-0000	1.00	127.43	125.22
3	238-300-11-0000	1.00	127.43	125.22
3	238-300-12-0000	1.00	127.43	125.22
3	238-300-14-0000	1.00	127.43	125.22
3	238-300-15-0000	1.00	127.43	125.22
3	238-300-16-0000	1.00	127.43	125.22
3	238-300-17-0000	1.00	127.43	125.22
3	238-300-18-0000	1.00	127.43	125.22
3	238-300-19-0000	1.00	127.43	125.22
3	238-300-20-0000	1.00	127.43	125.22
3	238-300-21-0000	1.00	127.43	125.22
3	238-300-22-0000	1.00	127.43	125.22
3	238-300-23-0000	1.00	127.43	125.22
3	238-300-24-0000	1.00	127.43	125.22
3	238-300-25-0000	1.00	127.43	125.22
3	238-300-26-0000	1.00	127.43	125.22
3	238-300-29-0000	1.00	127.43	125.22
3	238-300-30-0000	1.00	127.43	125.22
3	238-300-31-0000	1.00	127.43	125.22
3	238-300-32-0000	1.00	127.43	125.22
3	238-300-33-0000	1.00	127.43	125.22
3	238-300-34-0000	1.00	127.43	125.22
3	238-300-35-0000	1.00	127.43	125.22
3	238-300-36-0000	1.00	127.43	125.22
3	238-300-37-0000	1.00	127.43	125.22
3	238-300-38-0000	1.00	127.43	125.22
3	238-300-39-0000	1.00	127.43	125.22
3	238-300-40-0000	1.00	127.43	125.22
3	238-300-41-0000	1.00	127.43	125.22
3	238-300-42-0000	1.00	127.43	125.22
3	238-300-43-0000	1.00	127.43	125.22
3	238-300-44-0000	1.00	127.43	125.22
3	238-300-45-0000	1.00	127.43	125.22

**City of Tracy
Consolidated Landscape Maintenance District
Fiscal Year 2016/17 Preliminary Roll**

Zone	APN	EDU	Max Tax	Total Levy
3	238-300-46-0000	1.00	127.43	125.22
3	238-300-47-0000	1.00	127.43	125.22
3	238-300-48-0000	1.00	127.43	125.22
3	238-300-49-0000	1.00	127.43	125.22
3	238-300-50-0000	1.00	127.43	125.22
3	238-300-51-0000	1.00	127.43	125.22
3	238-300-52-0000	1.00	127.43	125.22
3	238-300-54-0000	1.00	127.43	125.22
3	238-300-55-0000	1.00	127.43	125.22
3	238-300-56-0000	1.00	127.43	125.22
3	238-310-01-0000	1.00	127.43	125.22
3	238-310-02-0000	1.00	127.43	125.22
3	238-310-03-0000	1.00	127.43	125.22
3	238-310-04-0000	1.00	127.43	125.22
3	238-310-05-0000	1.00	127.43	125.22
3	238-310-06-0000	1.00	127.43	125.22
3	238-310-07-0000	1.00	127.43	125.22
3	238-310-08-0000	1.00	127.43	125.22
3	238-310-09-0000	1.00	127.43	125.22
3	238-310-10-0000	1.00	127.43	125.22
3	238-310-11-0000	1.00	127.43	125.22
3	238-310-12-0000	1.00	127.43	125.22
3	238-310-13-0000	1.00	127.43	125.22
3	238-310-14-0000	1.00	127.43	125.22
3	238-310-15-0000	1.00	127.43	125.22
3	238-310-16-0000	1.00	127.43	125.22
3	238-310-17-0000	1.00	127.43	125.22
3	238-310-18-0000	1.00	127.43	125.22
3	238-310-19-0000	1.00	127.43	125.22
3	238-310-20-0000	1.00	127.43	125.22
3	238-310-21-0000	1.00	127.43	125.22
3	238-310-22-0000	1.00	127.43	125.22
3	238-310-23-0000	1.00	127.43	125.22
3	238-320-01-0000	1.00	127.43	125.22
3	238-320-02-0000	1.00	127.43	125.22
3	238-320-03-0000	1.00	127.43	125.22
3	238-320-04-0000	1.00	127.43	125.22
3	238-320-05-0000	1.00	127.43	125.22
3	238-320-06-0000	1.00	127.43	125.22
3	238-320-07-0000	1.00	127.43	125.22
3	238-320-08-0000	1.00	127.43	125.22
3	238-320-09-0000	1.00	127.43	125.22

**City of Tracy
Consolidated Landscape Maintenance District
Fiscal Year 2016/17 Preliminary Roll**

Zone	APN	EDU	Max Tax	Total Levy
3	238-320-10-0000	1.00	127.43	125.22
3	238-320-11-0000	1.00	127.43	125.22
3	238-320-12-0000	1.00	127.43	125.22
3	238-320-13-0000	1.00	127.43	125.22
3	238-320-14-0000	1.00	127.43	125.22
3	238-320-15-0000	1.00	127.43	125.22
3	238-320-16-0000	1.00	127.43	125.22
3	238-320-17-0000	1.00	127.43	125.22
3	238-320-18-0000	1.00	127.43	125.22
3	238-320-19-0000	1.00	127.43	125.22
3	238-320-20-0000	1.00	127.43	125.22
3	238-330-01-0000	1.00	127.43	125.22
3	238-330-02-0000	1.00	127.43	125.22
3	238-330-03-0000	1.00	127.43	125.22
3	238-330-04-0000	1.00	127.43	125.22
3	238-330-05-0000	1.00	127.43	125.22
3	238-330-06-0000	1.00	127.43	125.22
3	238-330-07-0000	1.00	127.43	125.22
3	238-330-08-0000	1.00	127.43	125.22
3	238-330-09-0000	1.00	127.43	125.22
3	238-330-10-0000	1.00	127.43	125.22
3	238-330-11-0000	1.00	127.43	125.22
3	238-330-12-0000	1.00	127.43	125.22
3	238-330-13-0000	1.00	127.43	125.22
3	238-330-14-0000	1.00	127.43	125.22
3	238-330-15-0000	1.00	127.43	125.22
3	238-330-16-0000	1.00	127.43	125.22
3	238-330-17-0000	1.00	127.43	125.22
3	238-330-18-0000	1.00	127.43	125.22
3	238-330-19-0000	1.00	127.43	125.22
3	238-330-20-0000	1.00	127.43	125.22
3	238-330-21-0000	1.00	127.43	125.22
3	238-330-22-0000	1.00	127.43	125.22
3	238-330-23-0000	1.00	127.43	125.22
3	238-330-24-0000	1.00	127.43	125.22
3	238-330-25-0000	1.00	127.43	125.22
3	238-330-26-0000	1.00	127.43	125.22
3	238-330-27-0000	1.00	127.43	125.22
3	238-330-28-0000	1.00	127.43	125.22
3	238-330-29-0000	1.00	127.43	125.22
3	238-330-30-0000	1.00	127.43	125.22
3	238-330-31-0000	1.00	127.43	125.22

**City of Tracy
Consolidated Landscape Maintenance District
Fiscal Year 2016/17 Preliminary Roll**

Zone	APN	EDU	Max Tax	Total Levy
3	238-330-32-0000	1.00	127.43	125.22
3	238-330-33-0000	1.00	127.43	125.22
3	238-330-34-0000	1.00	127.43	125.22
3	238-330-35-0000	1.00	127.43	125.22
3	238-330-36-0000	1.00	127.43	125.22
3	238-330-37-0000	1.00	127.43	125.22
3	238-330-38-0000	1.00	127.43	125.22
3	238-330-39-0000	1.00	127.43	125.22
3	238-330-40-0000	1.00	127.43	125.22
3	238-330-41-0000	1.00	127.43	125.22
3	238-330-42-0000	1.00	127.43	125.22
3	238-330-43-0000	1.00	127.43	125.22
3	238-330-44-0000	1.00	127.43	125.22
3	238-330-45-0000	1.00	127.43	125.22
3	238-330-46-0000	1.00	127.43	125.22
3	238-330-47-0000	1.00	127.43	125.22
3	238-330-48-0000	1.00	127.43	125.22
3	238-330-49-0000	1.00	127.43	125.22
3	238-330-50-0000	1.00	127.43	125.22
3	238-330-51-0000	1.00	127.43	125.22
3	238-330-52-0000	1.00	127.43	125.22
3	238-330-53-0000	1.00	127.43	125.22
3	238-330-54-0000	1.00	127.43	125.22
3	238-330-55-0000	1.00	127.43	125.22
3	238-330-56-0000	1.00	127.43	125.22
3	238-330-57-0000	1.00	127.43	125.22
3	238-330-58-0000	1.00	127.43	125.22
3	238-330-59-0000	1.00	127.43	125.22
3	238-330-60-0000	1.00	127.43	125.22
3	238-330-61-0000	1.00	127.43	125.22
3	238-330-62-0000	1.00	127.43	125.22
3	238-330-63-0000	1.00	127.43	125.22
3	238-330-64-0000	1.00	127.43	125.22
3	238-330-65-0000	1.00	127.43	125.22
3	238-330-66-0000	1.00	127.43	125.22
3	238-330-67-0000	1.00	127.43	125.22
3	238-330-68-0000	1.00	127.43	125.22
3	238-330-70-0000	1.00	127.43	125.22
3	238-330-71-0000	1.00	127.43	125.22
3	238-330-72-0000	1.00	127.43	125.22
3	238-330-73-0000	1.00	127.43	125.22
3	238-330-74-0000	1.00	127.43	125.22

City of Tracy
Consolidated Landscape Maintenance District
Fiscal Year 2016/17 Preliminary Roll

Zone	APN	EDU	Max Tax	Total Levy
3	238-330-75-0000	1.00	127.43	125.22
3	238-330-76-0000	1.00	127.43	125.22
3	238-330-77-0000	1.00	127.43	125.22
3	238-330-78-0000	1.00	127.43	125.22
3	238-330-79-0000	1.00	127.43	125.22
3	238-330-80-0000	1.00	127.43	125.22
3	238-330-81-0000	1.00	127.43	125.22
3	238-330-82-0000	1.00	127.43	125.22
3	238-330-83-0000	1.00	127.43	125.22
3	238-330-84-0000	1.00	127.43	125.22
3	238-330-85-0000	1.00	127.43	125.22
3	238-330-86-0000	1.00	127.43	125.22
3	238-330-87-0000	1.00	127.43	125.22
3	238-330-88-0000	1.00	127.43	125.22
3	238-340-01-0000	1.00	127.43	125.22
3	238-340-02-0000	1.00	127.43	125.22
3	238-340-03-0000	1.00	127.43	125.22
3	238-340-04-0000	1.00	127.43	125.22
3	238-340-05-0000	1.00	127.43	125.22
3	238-340-06-0000	1.00	127.43	125.22
3	238-340-07-0000	1.00	127.43	125.22
3	238-340-08-0000	1.00	127.43	125.22
3	238-340-09-0000	1.00	127.43	125.22
3	238-340-10-0000	1.00	127.43	125.22
3	238-340-11-0000	1.00	127.43	125.22
3	238-340-12-0000	1.00	127.43	125.22
3	238-340-13-0000	1.00	127.43	125.22
3	238-340-14-0000	1.00	127.43	125.22
3	238-340-15-0000	1.00	127.43	125.22
3	238-340-16-0000	1.00	127.43	125.22
3	238-340-17-0000	1.00	127.43	125.22
3	238-340-18-0000	1.00	127.43	125.22
3	238-340-19-0000	1.00	127.43	125.22
3	238-340-20-0000	1.00	127.43	125.22
3	238-340-21-0000	1.00	127.43	125.22
3	238-340-22-0000	1.00	127.43	125.22
3	238-340-23-0000	1.00	127.43	125.22
3	238-340-24-0000	1.00	127.43	125.22
3	238-340-25-0000	1.00	127.43	125.22
3	238-340-26-0000	1.00	127.43	125.22
3	238-340-27-0000	1.00	127.43	125.22
3	238-340-28-0000	1.00	127.43	125.22

City of Tracy
Consolidated Landscape Maintenance District
Fiscal Year 2016/17 Preliminary Roll

Zone	APN	EDU	Max Tax	Total Levy
3	238-340-29-0000	1.00	127.43	125.22
3	238-340-30-0000	1.00	127.43	125.22
3	238-340-31-0000	1.00	127.43	125.22
3	238-340-32-0000	1.00	127.43	125.22
3	238-340-33-0000	1.00	127.43	125.22
3	238-340-34-0000	1.00	127.43	125.22
3	238-340-35-0000	1.00	127.43	125.22
3	238-340-36-0000	1.00	127.43	125.22
3	238-340-37-0000	1.00	127.43	125.22
3	238-340-38-0000	1.00	127.43	125.22
3	238-340-39-0000	1.00	127.43	125.22
3	238-340-40-0000	1.00	127.43	125.22
3	238-340-41-0000	1.00	127.43	125.22
3	238-340-42-0000	1.00	127.43	125.22
3	238-340-44-0000	1.00	127.43	125.22
3	238-340-45-0000	1.00	127.43	125.22
3	238-340-46-0000	1.00	127.43	125.22
3	238-340-47-0000	1.00	127.43	125.22
3	238-340-48-0000	1.00	127.43	125.22
3	238-340-49-0000	1.00	127.43	125.22
3	238-340-50-0000	1.00	127.43	125.22
3	238-340-51-0000	1.00	127.43	125.22
3	238-340-52-0000	1.00	127.43	125.22
3	238-340-53-0000	1.00	127.43	125.22
3	238-340-54-0000	1.00	127.43	125.22
3	238-340-55-0000	1.00	127.43	125.22
21	238-350-01-0000	1.00	149.06	147.54
21	238-350-02-0000	1.00	149.06	147.54
21	238-350-03-0000	1.00	149.06	147.54
21	238-350-04-0000	1.00	149.06	147.54
21	238-350-05-0000	1.00	149.06	147.54
21	238-350-06-0000	1.00	149.06	147.54
21	238-350-07-0000	1.00	149.06	147.54
21	238-350-08-0000	1.00	149.06	147.54
21	238-350-09-0000	1.00	149.06	147.54
21	238-350-10-0000	1.00	149.06	147.54
21	238-350-11-0000	1.00	149.06	147.54
21	238-350-12-0000	1.00	149.06	147.54
21	238-350-13-0000	1.00	149.06	147.54
21	238-350-14-0000	1.00	149.06	147.54
21	238-350-15-0000	1.00	149.06	147.54
21	238-350-16-0000	1.00	149.06	147.54

City of Tracy
Consolidated Landscape Maintenance District
Fiscal Year 2016/17 Preliminary Roll

Zone	APN	EDU	Max Tax	Total Levy
21	238-350-17-0000	1.00	149.06	147.54
21	238-350-18-0000	1.00	149.06	147.54
21	238-350-19-0000	1.00	149.06	147.54
21	238-350-20-0000	1.00	149.06	147.54
21	238-350-21-0000	1.00	149.06	147.54
21	238-350-22-0000	1.00	149.06	147.54
21	238-350-23-0000	1.00	149.06	147.54
21	238-350-24-0000	1.00	149.06	147.54
21	238-350-25-0000	1.00	149.06	147.54
21	238-350-26-0000	1.00	149.06	147.54
21	238-350-27-0000	1.00	149.06	147.54
21	238-350-28-0000	1.00	149.06	147.54
21	238-350-29-0000	1.00	149.06	147.54
21	238-350-30-0000	1.00	149.06	147.54
21	238-350-31-0000	1.00	149.06	147.54
21	238-350-32-0000	1.00	149.06	147.54
21	238-350-33-0000	1.00	149.06	147.54
21	238-350-34-0000	1.00	149.06	147.54
21	238-350-35-0000	1.00	149.06	147.54
21	238-350-36-0000	1.00	149.06	147.54
21	238-350-37-0000	1.00	149.06	147.54
21	238-350-38-0000	1.00	149.06	147.54
21	238-350-39-0000	1.00	149.06	147.54
21	238-350-40-0000	1.00	149.06	147.54
21	238-350-43-0000	1.00	149.06	147.54
21	238-350-44-0000	1.00	149.06	147.54
21	238-350-45-0000	1.00	149.06	147.54
21	238-350-46-0000	1.00	149.06	147.54
21	238-350-47-0000	1.00	149.06	147.54
21	238-360-01-0000	1.00	149.06	147.54
21	238-360-02-0000	1.00	149.06	147.54
21	238-360-03-0000	1.00	149.06	147.54
21	238-360-04-0000	1.00	149.06	147.54
21	238-360-05-0000	1.00	149.06	147.54
21	238-360-06-0000	1.00	149.06	147.54
21	238-360-07-0000	1.00	149.06	147.54
21	238-360-08-0000	1.00	149.06	147.54
21	238-360-09-0000	1.00	149.06	147.54
21	238-360-10-0000	1.00	149.06	147.54
21	238-360-11-0000	1.00	149.06	147.54
21	238-360-12-0000	1.00	149.06	147.54
21	238-360-13-0000	1.00	149.06	147.54

**City of Tracy
Consolidated Landscape Maintenance District
Fiscal Year 2016/17 Preliminary Roll**

Zone	APN	EDU	Max Tax	Total Levy
21	238-360-14-0000	1.00	149.06	147.54
21	238-360-15-0000	1.00	149.06	147.54
21	238-360-16-0000	1.00	149.06	147.54
21	238-360-17-0000	1.00	149.06	147.54
21	238-360-18-0000	1.00	149.06	147.54
21	238-360-19-0000	1.00	149.06	147.54
21	238-360-20-0000	1.00	149.06	147.54
21	238-360-21-0000	1.00	149.06	147.54
21	238-360-22-0000	1.00	149.06	147.54
21	238-360-23-0000	1.00	149.06	147.54
21	238-360-24-0000	1.00	149.06	147.54
21	238-360-25-0000	1.00	149.06	147.54
21	238-360-26-0000	1.00	149.06	147.54
21	238-360-27-0000	1.00	149.06	147.54
21	238-360-28-0000	1.00	149.06	147.54
21	238-360-29-0000	1.00	149.06	147.54
21	238-360-30-0000	1.00	149.06	147.54
21	238-360-31-0000	1.00	149.06	147.54
21	238-360-32-0000	1.00	149.06	147.54
21	238-360-33-0000	1.00	149.06	147.54
21	238-360-34-0000	1.00	149.06	147.54
21	238-360-35-0000	1.00	149.06	147.54
21	238-360-36-0000	1.00	149.06	147.54
21	238-360-37-0000	1.00	149.06	147.54
21	238-360-38-0000	1.00	149.06	147.54
21	238-360-39-0000	1.00	149.06	147.54
21	238-360-40-0000	1.00	149.06	147.54
21	238-360-41-0000	1.00	149.06	147.54
21	238-360-42-0000	1.00	149.06	147.54
21	238-360-43-0000	1.00	149.06	147.54
21	238-360-44-0000	1.00	149.06	147.54
21	238-360-45-0000	1.00	149.06	147.54
21	238-360-46-0000	1.00	149.06	147.54
21	238-360-47-0000	1.00	149.06	147.54
21	238-360-48-0000	1.00	149.06	147.54
21	238-360-49-0000	1.00	149.06	147.54
21	238-360-50-0000	1.00	149.06	147.54
21	238-360-51-0000	1.00	149.06	147.54
21	238-360-52-0000	1.00	149.06	147.54
21	238-360-53-0000	1.00	149.06	147.54
21	238-360-54-0000	1.00	149.06	147.54
21	238-360-55-0000	1.00	149.06	147.54

**City of Tracy
Consolidated Landscape Maintenance District
Fiscal Year 2016/17 Preliminary Roll**

Zone	APN	EDU	Max Tax	Total Levy
21	238-360-56-0000	1.00	149.06	147.54
21	238-360-57-0000	1.00	149.06	147.54
21	238-360-58-0000	1.00	149.06	147.54
21	238-360-59-0000	1.00	149.06	147.54
21	238-360-60-0000	1.00	149.06	147.54
21	238-360-61-0000	1.00	149.06	147.54
21	238-360-62-0000	1.00	149.06	147.54
21	238-360-63-0000	1.00	149.06	147.54
21	238-360-64-0000	1.00	149.06	147.54
21	238-360-65-0000	1.00	149.06	147.54
21	238-360-66-0000	1.00	149.06	147.54
21	238-360-67-0000	1.00	149.06	147.54
21	238-360-68-0000	1.00	149.06	147.54
21	238-360-69-0000	1.00	149.06	147.54
21	238-360-70-0000	1.00	149.06	147.54
21	238-360-71-0000	1.00	149.06	147.54
21	238-360-72-0000	1.00	149.06	147.54
21	238-360-73-0000	1.00	149.06	147.54
21	238-360-74-0000	1.00	149.06	147.54
21	238-360-75-0000	1.00	149.06	147.54
21	238-360-76-0000	1.00	149.06	147.54
21	238-360-77-0000	1.00	149.06	147.54
21	238-360-78-0000	1.00	149.06	147.54
21	238-360-79-0000	1.00	149.06	147.54
21	238-360-80-0000	1.00	149.06	147.54
13	238-370-01-0000	1.00	271.70	213.08
13	238-370-02-0000	1.00	271.70	213.08
13	238-370-03-0000	1.00	271.70	213.08
13	238-370-04-0000	1.00	271.70	213.08
13	238-370-05-0000	1.00	271.70	213.08
13	238-370-06-0000	1.00	271.70	213.08
13	238-370-07-0000	1.00	271.70	213.08
13	238-370-08-0000	1.00	271.70	213.08
13	238-370-09-0000	1.00	271.70	213.08
13	238-370-10-0000	1.00	271.70	213.08
13	238-370-11-0000	1.00	271.70	213.08
13	238-370-12-0000	1.00	271.70	213.08
13	238-370-13-0000	1.00	271.70	213.08
13	238-370-14-0000	1.00	271.70	213.08
13	238-370-15-0000	1.00	271.70	213.08
13	238-370-16-0000	1.00	271.70	213.08
13	238-370-17-0000	1.00	271.70	213.08

**City of Tracy
Consolidated Landscape Maintenance District
Fiscal Year 2016/17 Preliminary Roll**

Zone	APN	EDU	Max Tax	Total Levy
13	238-370-18-0000	1.00	271.70	213.08
13	238-370-19-0000	1.00	271.70	213.08
13	238-370-20-0000	1.00	271.70	213.08
13	238-370-21-0000	1.00	271.70	213.08
13	238-370-22-0000	1.00	271.70	213.08
13	238-370-23-0000	1.00	271.70	213.08
13	238-370-24-0000	1.00	271.70	213.08
13	238-370-25-0000	1.00	271.70	213.08
13	238-370-26-0000	1.00	271.70	213.08
13	238-370-27-0000	1.00	271.70	213.08
13	238-370-28-0000	1.00	271.70	213.08
13	238-370-29-0000	1.00	271.70	213.08
13	238-370-30-0000	1.00	271.70	213.08
13	238-370-31-0000	1.00	271.70	213.08
13	238-370-32-0000	1.00	271.70	213.08
13	238-370-33-0000	1.00	271.70	213.08
13	238-370-34-0000	1.00	271.70	213.08
13	238-370-35-0000	1.00	271.70	213.08
13	238-370-36-0000	1.00	271.70	213.08
13	238-370-37-0000	1.00	271.70	213.08
13	238-370-38-0000	1.00	271.70	213.08
13	238-370-39-0000	1.00	271.70	213.08
13	238-370-40-0000	1.00	271.70	213.08
13	238-370-41-0000	1.00	271.70	213.08
13	238-370-43-0000	1.00	271.70	213.08
13	238-370-44-0000	1.00	271.70	213.08
13	238-370-45-0000	1.00	271.70	213.08
13	238-370-46-0000	1.00	271.70	213.08
13	238-370-47-0000	1.00	271.70	213.08
13	238-370-48-0000	1.00	271.70	213.08
13	238-370-49-0000	1.00	271.70	213.08
13	238-370-50-0000	1.00	271.70	213.08
13	238-370-51-0000	1.00	271.70	213.08
13	238-370-52-0000	1.00	271.70	213.08
13	238-370-53-0000	1.00	271.70	213.08
13	238-370-54-0000	1.00	271.70	213.08
13	238-370-55-0000	1.00	271.70	213.08
13	238-370-56-0000	1.00	271.70	213.08
13	238-370-57-0000	1.00	271.70	213.08
13	238-370-58-0000	1.00	271.70	213.08
13	238-370-59-0000	1.00	271.70	213.08
13	238-370-60-0000	1.00	271.70	213.08

City of Tracy
Consolidated Landscape Maintenance District
Fiscal Year 2016/17 Preliminary Roll

Zone	APN	EDU	Max Tax	Total Levy
13	238-370-61-0000	1.00	271.70	213.08
13	238-370-62-0000	1.00	271.70	213.08
13	238-370-63-0000	1.00	271.70	213.08
13	238-370-64-0000	1.00	271.70	213.08
13	238-370-65-0000	1.00	271.70	213.08
13	238-370-66-0000	1.00	271.70	213.08
13	238-370-67-0000	1.00	271.70	213.08
13	238-370-68-0000	1.00	271.70	213.08
13	238-370-69-0000	1.00	271.70	213.08
13	238-370-70-0000	1.00	271.70	213.08
13	238-370-71-0000	1.00	271.70	213.08
13	238-370-72-0000	1.00	271.70	213.08
13	238-370-73-0000	1.00	271.70	213.08
13	238-370-74-0000	1.00	271.70	213.08
13	238-370-75-0000	1.00	271.70	213.08
13	238-370-76-0000	1.00	271.70	213.08
13	238-370-77-0000	1.00	271.70	213.08
13	238-370-78-0000	1.00	271.70	213.08
13	238-370-79-0000	1.00	271.70	213.08
13	238-370-80-0000	1.00	271.70	213.08
13	238-380-01-0000	1.00	271.70	213.08
13	238-380-02-0000	1.00	271.70	213.08
13	238-380-03-0000	1.00	271.70	213.08
13	238-380-04-0000	1.00	271.70	213.08
13	238-380-05-0000	1.00	271.70	213.08
13	238-380-06-0000	1.00	271.70	213.08
13	238-380-07-0000	1.00	271.70	213.08
13	238-380-08-0000	1.00	271.70	213.08
13	238-380-09-0000	1.00	271.70	213.08
13	238-380-10-0000	1.00	271.70	213.08
13	238-380-11-0000	1.00	271.70	213.08
13	238-380-12-0000	1.00	271.70	213.08
13	238-380-13-0000	1.00	271.70	213.08
13	238-380-14-0000	1.00	271.70	213.08
13	238-380-15-0000	1.00	271.70	213.08
13	238-380-16-0000	1.00	271.70	213.08
13	238-380-17-0000	1.00	271.70	213.08
13	238-380-18-0000	1.00	271.70	213.08
13	238-380-19-0000	1.00	271.70	213.08
13	238-380-20-0000	1.00	271.70	213.08
13	238-380-21-0000	1.00	271.70	213.08
13	238-380-22-0000	1.00	271.70	213.08

**City of Tracy
Consolidated Landscape Maintenance District
Fiscal Year 2016/17 Preliminary Roll**

Zone	APN	EDU	Max Tax	Total Levy
13	238-380-23-0000	1.00	271.70	213.08
13	238-380-24-0000	1.00	271.70	213.08
13	238-380-25-0000	1.00	271.70	213.08
13	238-380-26-0000	1.00	271.70	213.08
13	238-380-27-0000	1.00	271.70	213.08
13	238-380-28-0000	1.00	271.70	213.08
13	238-380-29-0000	1.00	271.70	213.08
13	238-380-30-0000	1.00	271.70	213.08
13	238-380-31-0000	1.00	271.70	213.08
13	238-380-32-0000	1.00	271.70	213.08
13	238-380-33-0000	1.00	271.70	213.08
13	238-380-34-0000	1.00	271.70	213.08
13	238-380-35-0000	1.00	271.70	213.08
13	238-380-36-0000	1.00	271.70	213.08
13	238-380-37-0000	1.00	271.70	213.08
13	238-380-38-0000	1.00	271.70	213.08
13	238-380-39-0000	1.00	271.70	213.08
13	238-380-40-0000	1.00	271.70	213.08
13	238-380-41-0000	1.00	271.70	213.08
13	238-380-42-0000	1.00	271.70	213.08
13	238-380-43-0000	1.00	271.70	213.08
13	238-380-44-0000	1.00	271.70	213.08
13	238-380-45-0000	1.00	271.70	213.08
13	238-380-46-0000	1.00	271.70	213.08
13	238-380-47-0000	1.00	271.70	213.08
13	238-380-48-0000	1.00	271.70	213.08
13	238-380-49-0000	1.00	271.70	213.08
13	238-380-50-0000	1.00	271.70	213.08
13	238-380-51-0000	1.00	271.70	213.08
13	238-380-52-0000	1.00	271.70	213.08
13	238-380-53-0000	1.00	271.70	213.08
13	238-380-54-0000	1.00	271.70	213.08
13	238-380-55-0000	1.00	271.70	213.08
13	238-380-56-0000	1.00	271.70	213.08
13	238-380-57-0000	1.00	271.70	213.08
13	238-380-58-0000	1.00	271.70	213.08
13	238-380-59-0000	1.00	271.70	213.08
13	238-380-60-0000	1.00	271.70	213.08
13	238-380-61-0000	1.00	271.70	213.08
13	238-380-62-0000	1.00	271.70	213.08
13	238-380-63-0000	1.00	271.70	213.08
13	238-380-64-0000	1.00	271.70	213.08

City of Tracy
Consolidated Landscape Maintenance District
Fiscal Year 2016/17 Preliminary Roll

Zone	APN	EDU	Max Tax	Total Levy
13	238-380-65-0000	1.00	271.70	213.08
13	238-380-66-0000	1.00	271.70	213.08
13	238-380-67-0000	1.00	271.70	213.08
13	238-380-68-0000	1.00	271.70	213.08
13	238-380-69-0000	1.00	271.70	213.08
13	238-380-70-0000	1.00	271.70	213.08
13	238-380-71-0000	1.00	271.70	213.08
3	238-390-01-0000	1.00	127.43	125.22
3	238-390-02-0000	1.00	127.43	125.22
3	238-390-03-0000	1.00	127.43	125.22
3	238-390-04-0000	1.00	127.43	125.22
3	238-390-05-0000	1.00	127.43	125.22
3	238-390-06-0000	1.00	127.43	125.22
3	238-390-07-0000	1.00	127.43	125.22
3	238-390-08-0000	1.00	127.43	125.22
3	238-390-09-0000	1.00	127.43	125.22
3	238-390-10-0000	1.00	127.43	125.22
3	238-390-11-0000	1.00	127.43	125.22
3	238-390-12-0000	1.00	127.43	125.22
3	238-390-13-0000	1.00	127.43	125.22
3	238-390-14-0000	1.00	127.43	125.22
3	238-390-15-0000	1.00	127.43	125.22
3	238-390-16-0000	1.00	127.43	125.22
3	238-390-17-0000	1.00	127.43	125.22
3	238-390-18-0000	1.00	127.43	125.22
3	238-390-19-0000	1.00	127.43	125.22
3	238-390-20-0000	1.00	127.43	125.22
3	238-390-21-0000	1.00	127.43	125.22
3	238-390-22-0000	1.00	127.43	125.22
3	238-390-23-0000	1.00	127.43	125.22
3	238-390-24-0000	1.00	127.43	125.22
3	238-390-25-0000	1.00	127.43	125.22
3	238-390-26-0000	1.00	127.43	125.22
3	238-390-27-0000	1.00	127.43	125.22
3	238-390-28-0000	1.00	127.43	125.22
3	238-390-29-0000	1.00	127.43	125.22
3	238-390-30-0000	1.00	127.43	125.22
3	238-390-31-0000	1.00	127.43	125.22
3	238-390-32-0000	1.00	127.43	125.22
3	238-390-33-0000	1.00	127.43	125.22
3	238-390-34-0000	1.00	127.43	125.22
3	238-390-35-0000	1.00	127.43	125.22

City of Tracy
Consolidated Landscape Maintenance District
Fiscal Year 2016/17 Preliminary Roll

Zone	APN	EDU	Max Tax	Total Levy
3	238-390-36-0000	1.00	127.43	125.22
3	238-390-37-0000	1.00	127.43	125.22
3	238-390-38-0000	1.00	127.43	125.22
3	238-390-39-0000	1.00	127.43	125.22
3	238-390-40-0000	1.00	127.43	125.22
3	238-390-41-0000	1.00	127.43	125.22
3	238-390-42-0000	1.00	127.43	125.22
3	238-390-43-0000	1.00	127.43	125.22
3	238-390-44-0000	1.00	127.43	125.22
3	238-390-45-0000	1.00	127.43	125.22
3	238-390-46-0000	1.00	127.43	125.22
3	238-390-47-0000	1.00	127.43	125.22
3	238-390-48-0000	1.00	127.43	125.22
3	238-390-49-0000	1.00	127.43	125.22
3	238-390-50-0000	1.00	127.43	125.22
3	238-390-51-0000	1.00	127.43	125.22
3	238-390-52-0000	1.00	127.43	125.22
3	238-390-53-0000	1.00	127.43	125.22
3	238-390-54-0000	1.00	127.43	125.22
3	238-390-55-0000	1.00	127.43	125.22
3	238-390-56-0000	1.00	127.43	125.22
3	238-390-57-0000	1.00	127.43	125.22
3	238-390-58-0000	1.00	127.43	125.22
16	238-400-01-0000	1.00	149.06	149.02
16	238-400-02-0000	1.00	149.06	149.02
16	238-400-03-0000	1.00	149.06	149.02
16	238-400-04-0000	1.00	149.06	149.02
16	238-400-05-0000	1.00	149.06	149.02
16	238-400-06-0000	1.00	149.06	149.02
16	238-400-07-0000	1.00	149.06	149.02
16	238-400-08-0000	1.00	149.06	149.02
16	238-400-09-0000	1.00	149.06	149.02
16	238-400-10-0000	1.00	149.06	149.02
16	238-400-11-0000	1.00	149.06	149.02
16	238-400-12-0000	1.00	149.06	149.02
16	238-400-13-0000	1.00	149.06	149.02
16	238-400-14-0000	1.00	149.06	149.02
16	238-400-15-0000	1.00	149.06	149.02
16	238-400-16-0000	1.00	149.06	149.02
16	238-400-17-0000	1.00	149.06	149.02
16	238-400-18-0000	1.00	149.06	149.02
16	238-400-19-0000	1.00	149.06	149.02

**City of Tracy
Consolidated Landscape Maintenance District
Fiscal Year 2016/17 Preliminary Roll**

Zone	APN	EDU	Max Tax	Total Levy
16	238-400-20-0000	1.00	149.06	149.02
16	238-400-21-0000	1.00	149.06	149.02
16	238-400-22-0000	1.00	149.06	149.02
16	238-400-23-0000	1.00	149.06	149.02
16	238-400-24-0000	1.00	149.06	149.02
16	238-400-25-0000	1.00	149.06	149.02
16	238-400-26-0000	1.00	149.06	149.02
16	238-400-27-0000	1.00	149.06	149.02
16	238-400-28-0000	1.00	149.06	149.02
16	238-400-29-0000	1.00	149.06	149.02
16	238-400-30-0000	1.00	149.06	149.02
16	238-400-31-0000	1.00	149.06	149.02
16	238-400-32-0000	1.00	149.06	149.02
16	238-400-33-0000	1.00	149.06	149.02
16	238-400-34-0000	1.00	149.06	149.02
16	238-400-35-0000	1.00	149.06	149.02
16	238-400-36-0000	1.00	149.06	149.02
16	238-400-40-0000	1.00	149.06	149.02
16	238-400-41-0000	1.00	149.06	149.02
16	238-400-42-0000	1.00	149.06	149.02
16	238-400-43-0000	1.00	149.06	149.02
16	238-400-44-0000	1.00	149.06	149.02
16	238-400-45-0000	1.00	149.06	149.02
16	238-400-46-0000	1.00	149.06	149.02
16	238-400-47-0000	1.00	149.06	149.02
16	238-400-48-0000	1.00	149.06	149.02
16	238-400-49-0000	1.00	149.06	149.02
16	238-400-50-0000	1.00	149.06	149.02
16	238-400-51-0000	1.00	149.06	149.02
16	238-400-52-0000	1.00	149.06	149.02
16	238-400-53-0000	1.00	149.06	149.02
16	238-400-54-0000	1.00	149.06	149.02
16	238-400-55-0000	1.00	149.06	149.02
16	238-400-56-0000	1.00	149.06	149.02
16	238-400-57-0000	1.00	149.06	149.02
16	238-400-58-0000	1.00	149.06	149.02
16	238-400-59-0000	1.00	149.06	149.02
16	238-410-01-0000	1.00	149.06	149.02
16	238-410-02-0000	1.00	149.06	149.02
16	238-410-03-0000	1.00	149.06	149.02
16	238-410-04-0000	1.00	149.06	149.02
16	238-410-05-0000	1.00	149.06	149.02

**City of Tracy
Consolidated Landscape Maintenance District
Fiscal Year 2016/17 Preliminary Roll**

Zone	APN	EDU	Max Tax	Total Levy
16	238-410-06-0000	1.00	149.06	149.02
16	238-410-07-0000	1.00	149.06	149.02
16	238-410-08-0000	1.00	149.06	149.02
16	238-410-09-0000	1.00	149.06	149.02
16	238-410-10-0000	1.00	149.06	149.02
16	238-410-11-0000	1.00	149.06	149.02
16	238-410-12-0000	1.00	149.06	149.02
16	238-410-13-0000	1.00	149.06	149.02
16	238-410-14-0000	1.00	149.06	149.02
16	238-410-15-0000	1.00	149.06	149.02
16	238-410-16-0000	1.00	149.06	149.02
16	238-410-17-0000	1.00	149.06	149.02
16	238-410-18-0000	1.00	149.06	149.02
16	238-410-19-0000	1.00	149.06	149.02
16	238-410-20-0000	1.00	149.06	149.02
16	238-410-21-0000	1.00	149.06	149.02
16	238-410-22-0000	1.00	149.06	149.02
16	238-410-23-0000	1.00	149.06	149.02
16	238-410-24-0000	1.00	149.06	149.02
16	238-410-25-0000	1.00	149.06	149.02
16	238-410-26-0000	1.00	149.06	149.02
16	238-410-27-0000	1.00	149.06	149.02
16	238-410-28-0000	1.00	149.06	149.02
16	238-410-29-0000	1.00	149.06	149.02
16	238-410-30-0000	1.00	149.06	149.02
16	238-410-31-0000	1.00	149.06	149.02
16	238-410-32-0000	1.00	149.06	149.02
16	238-410-33-0000	1.00	149.06	149.02
16	238-410-34-0000	1.00	149.06	149.02
16	238-410-35-0000	1.00	149.06	149.02
16	238-420-01-0000	1.00	149.06	149.02
16	238-420-02-0000	1.00	149.06	149.02
16	238-420-03-0000	1.00	149.06	149.02
16	238-420-04-0000	1.00	149.06	149.02
16	238-420-05-0000	1.00	149.06	149.02
16	238-420-06-0000	1.00	149.06	149.02
16	238-420-07-0000	1.00	149.06	149.02
16	238-420-08-0000	1.00	149.06	149.02
16	238-420-09-0000	1.00	149.06	149.02
16	238-420-10-0000	1.00	149.06	149.02
16	238-420-11-0000	1.00	149.06	149.02
16	238-420-12-0000	1.00	149.06	149.02

**City of Tracy
Consolidated Landscape Maintenance District
Fiscal Year 2016/17 Preliminary Roll**

Zone	APN	EDU	Max Tax	Total Levy
16	238-420-13-0000	1.00	149.06	149.02
16	238-420-14-0000	1.00	149.06	149.02
16	238-420-15-0000	1.00	149.06	149.02
16	238-420-16-0000	1.00	149.06	149.02
16	238-420-17-0000	1.00	149.06	149.02
16	238-420-18-0000	1.00	149.06	149.02
16	238-420-19-0000	1.00	149.06	149.02
16	238-420-20-0000	1.00	149.06	149.02
16	238-420-21-0000	1.00	149.06	149.02
16	238-420-22-0000	1.00	149.06	149.02
16	238-420-23-0000	1.00	149.06	149.02
16	238-420-25-0000	1.00	149.06	149.02
16	238-420-26-0000	1.00	149.06	149.02
16	238-420-27-0000	1.00	149.06	149.02
16	238-420-28-0000	1.00	149.06	149.02
16	238-420-29-0000	1.00	149.06	149.02
16	238-420-30-0000	1.00	149.06	149.02
16	238-420-31-0000	1.00	149.06	149.02
16	238-420-32-0000	1.00	149.06	149.02
16	238-420-33-0000	1.00	149.06	149.02
16	238-420-34-0000	1.00	149.06	149.02
16	238-420-35-0000	1.00	149.06	149.02
16	238-420-36-0000	1.00	149.06	149.02
21	238-430-01-0000	1.00	149.06	147.54
21	238-430-02-0000	1.00	149.06	147.54
21	238-430-03-0000	1.00	149.06	147.54
21	238-430-04-0000	1.00	149.06	147.54
21	238-430-05-0000	1.00	149.06	147.54
21	238-430-06-0000	1.00	149.06	147.54
21	238-430-07-0000	1.00	149.06	147.54
21	238-430-08-0000	1.00	149.06	147.54
21	238-430-09-0000	1.00	149.06	147.54
21	238-430-10-0000	1.00	149.06	147.54
21	238-430-11-0000	1.00	149.06	147.54
21	238-430-12-0000	1.00	149.06	147.54
21	238-430-13-0000	1.00	149.06	147.54
21	238-430-14-0000	1.00	149.06	147.54
21	238-430-15-0000	1.00	149.06	147.54
21	238-430-16-0000	1.00	149.06	147.54
21	238-430-17-0000	1.00	149.06	147.54
21	238-430-18-0000	1.00	149.06	147.54
21	238-430-19-0000	1.00	149.06	147.54

**City of Tracy
Consolidated Landscape Maintenance District
Fiscal Year 2016/17 Preliminary Roll**

Zone	APN	EDU	Max Tax	Total Levy
21	238-430-20-0000	1.00	149.06	147.54
21	238-430-21-0000	1.00	149.06	147.54
21	238-430-22-0000	1.00	149.06	147.54
21	238-430-23-0000	1.00	149.06	147.54
21	238-430-24-0000	1.00	149.06	147.54
21	238-430-25-0000	1.00	149.06	147.54
21	238-430-26-0000	1.00	149.06	147.54
21	238-430-27-0000	1.00	149.06	147.54
21	238-430-28-0000	1.00	149.06	147.54
21	238-430-29-0000	1.00	149.06	147.54
21	238-430-30-0000	1.00	149.06	147.54
21	238-430-31-0000	1.00	149.06	147.54
21	238-430-32-0000	1.00	149.06	147.54
21	238-430-33-0000	1.00	149.06	147.54
16	238-440-01-0000	1.00	149.06	149.02
16	238-440-02-0000	1.00	149.06	149.02
16	238-440-03-0000	1.00	149.06	149.02
16	238-440-04-0000	1.00	149.06	149.02
16	238-440-05-0000	1.00	149.06	149.02
16	238-440-06-0000	1.00	149.06	149.02
16	238-440-07-0000	1.00	149.06	149.02
16	238-440-08-0000	1.00	149.06	149.02
16	238-440-09-0000	1.00	149.06	149.02
16	238-440-10-0000	1.00	149.06	149.02
16	238-440-11-0000	1.00	149.06	149.02
16	238-440-12-0000	1.00	149.06	149.02
16	238-440-13-0000	1.00	149.06	149.02
16	238-440-14-0000	1.00	149.06	149.02
16	238-440-15-0000	1.00	149.06	149.02
16	238-440-16-0000	1.00	149.06	149.02
16	238-440-17-0000	1.00	149.06	149.02
16	238-440-18-0000	1.00	149.06	149.02
16	238-440-19-0000	1.00	149.06	149.02
16	238-440-20-0000	1.00	149.06	149.02
16	238-440-21-0000	1.00	149.06	149.02
16	238-440-22-0000	1.00	149.06	149.02
16	238-440-23-0000	1.00	149.06	149.02
16	238-440-24-0000	1.00	149.06	149.02
16	238-440-25-0000	1.00	149.06	149.02
16	238-440-26-0000	1.00	149.06	149.02
16	238-440-27-0000	1.00	149.06	149.02
16	238-440-28-0000	1.00	149.06	149.02

**City of Tracy
Consolidated Landscape Maintenance District
Fiscal Year 2016/17 Preliminary Roll**

Zone	APN	EDU	Max Tax	Total Levy
16	238-440-29-0000	1.00	149.06	149.02
16	238-440-34-0000	1.00	149.06	149.02
16	238-440-35-0000	1.00	149.06	149.02
16	238-440-36-0000	1.00	149.06	149.02
16	238-440-37-0000	1.00	149.06	149.02
16	238-440-38-0000	1.00	149.06	149.02
16	238-440-39-0000	1.00	149.06	149.02
16	238-440-40-0000	1.00	149.06	149.02
16	238-440-41-0000	1.00	149.06	149.02
16	238-440-42-0000	1.00	149.06	149.02
16	238-440-43-0000	1.00	149.06	149.02
16	238-440-44-0000	1.00	149.06	149.02
16	238-440-45-0000	1.00	149.06	149.02
16	238-440-46-0000	1.00	149.06	149.02
16	238-440-48-0000	1.00	149.06	149.02
16	238-440-49-0000	1.00	149.06	149.02
16	238-440-50-0000	1.00	149.06	149.02
16	238-440-51-0000	1.00	149.06	149.02
16	238-440-52-0000	1.00	149.06	149.02
16	238-440-53-0000	1.00	149.06	149.02
16	238-440-54-0000	1.00	149.06	149.02
16	238-440-55-0000	1.00	149.06	149.02
16	238-440-56-0000	1.00	149.06	149.02
16	238-440-57-0000	1.00	149.06	149.02
16	238-440-58-0000	1.00	149.06	149.02
16	238-440-59-0000	1.00	149.06	149.02
16	238-440-60-0000	1.00	149.06	149.02
16	238-440-61-0000	1.00	149.06	149.02
16	238-440-62-0000	1.00	149.06	149.02
16	238-440-63-0000	1.00	149.06	149.02
16	238-440-64-0000	1.00	149.06	149.02
16	238-440-65-0000	1.00	149.06	149.02
16	238-440-66-0000	1.00	149.06	149.02
16	238-440-67-0000	1.00	149.06	149.02
16	238-440-68-0000	1.00	149.06	149.02
16	238-440-70-0000	1.00	149.06	149.02
16	238-440-71-0000	1.00	149.06	149.02
16	238-440-72-0000	1.00	149.06	149.02
16	238-440-75-0000	1.00	149.06	149.02
16	238-440-76-0000	1.00	149.06	149.02
16	238-440-79-0000	1.00	149.06	149.02
16	238-440-80-0000	1.00	149.06	149.02

City of Tracy
Consolidated Landscape Maintenance District
Fiscal Year 2016/17 Preliminary Roll

Zone	APN	EDU	Max Tax	Total Levy
3	238-450-01-0000	1.00	127.43	125.22
3	238-450-02-0000	1.00	127.43	125.22
3	238-450-03-0000	1.00	127.43	125.22
3	238-450-04-0000	1.00	127.43	125.22
3	238-450-05-0000	1.00	127.43	125.22
3	238-450-06-0000	1.00	127.43	125.22
3	238-450-07-0000	1.00	127.43	125.22
3	238-450-08-0000	1.00	127.43	125.22
3	238-450-09-0000	1.00	127.43	125.22
3	238-450-10-0000	1.00	127.43	125.22
3	238-450-11-0000	1.00	127.43	125.22
3	238-450-12-0000	1.00	127.43	125.22
3	238-450-13-0000	1.00	127.43	125.22
3	238-450-14-0000	1.00	127.43	125.22
3	238-450-15-0000	1.00	127.43	125.22
3	238-450-16-0000	1.00	127.43	125.22
3	238-450-17-0000	1.00	127.43	125.22
3	238-450-18-0000	1.00	127.43	125.22
3	238-450-19-0000	1.00	127.43	125.22
3	238-450-20-0000	1.00	127.43	125.22
3	238-450-21-0000	1.00	127.43	125.22
3	238-450-22-0000	1.00	127.43	125.22
3	238-450-23-0000	1.00	127.43	125.22
3	238-450-24-0000	1.00	127.43	125.22
3	238-450-25-0000	1.00	127.43	125.22
3	238-450-26-0000	1.00	127.43	125.22
3	238-450-27-0000	1.00	127.43	125.22
3	238-450-28-0000	1.00	127.43	125.22
3	238-450-29-0000	1.00	127.43	125.22
3	238-450-30-0000	1.00	127.43	125.22
3	238-450-31-0000	1.00	127.43	125.22
3	238-450-32-0000	1.00	127.43	125.22
3	238-450-33-0000	1.00	127.43	125.22
3	238-450-34-0000	1.00	127.43	125.22
3	238-450-35-0000	1.00	127.43	125.22
3	238-450-36-0000	1.00	127.43	125.22
3	238-450-37-0000	1.00	127.43	125.22
3	238-450-38-0000	1.00	127.43	125.22
3	238-450-39-0000	1.00	127.43	125.22
3	238-450-40-0000	1.00	127.43	125.22
3	238-450-41-0000	1.00	127.43	125.22
3	238-450-42-0000	1.00	127.43	125.22

City of Tracy
Consolidated Landscape Maintenance District
Fiscal Year 2016/17 Preliminary Roll

Zone	APN	EDU	Max Tax	Total Levy
3	238-450-43-0000	1.00	127.43	125.22
3	238-450-44-0000	1.00	127.43	125.22
3	238-450-45-0000	1.00	127.43	125.22
3	238-450-46-0000	1.00	127.43	125.22
3	238-450-47-0000	1.00	127.43	125.22
3	238-450-48-0000	1.00	127.43	125.22
3	238-450-49-0000	1.00	127.43	125.22
3	238-450-50-0000	1.00	127.43	125.22
3	238-450-51-0000	1.00	127.43	125.22
3	238-450-52-0000	1.00	127.43	125.22
3	238-450-53-0000	1.00	127.43	125.22
3	238-450-54-0000	1.00	127.43	125.22
3	238-450-55-0000	1.00	127.43	125.22
3	238-450-56-0000	1.00	127.43	125.22
3	238-450-57-0000	1.00	127.43	125.22
3	238-450-58-0000	1.00	127.43	125.22
3	238-450-59-0000	1.00	127.43	125.22
3	238-450-60-0000	1.00	127.43	125.22
3	238-450-61-0000	1.00	127.43	125.22
3	238-450-62-0000	1.00	127.43	125.22
3	238-450-63-0000	1.00	127.43	125.22
3	238-450-64-0000	1.00	127.43	125.22
3	238-450-65-0000	1.00	127.43	125.22
3	238-450-66-0000	1.00	127.43	125.22
3	238-450-67-0000	1.00	127.43	125.22
3	238-450-68-0000	1.00	127.43	125.22
3	238-450-69-0000	1.00	127.43	125.22
16	238-460-01-0000	1.00	149.06	149.02
16	238-460-02-0000	1.00	149.06	149.02
16	238-460-03-0000	1.00	149.06	149.02
16	238-460-04-0000	1.00	149.06	149.02
16	238-460-05-0000	1.00	149.06	149.02
16	238-460-06-0000	1.00	149.06	149.02
16	238-460-07-0000	1.00	149.06	149.02
16	238-460-08-0000	1.00	149.06	149.02
16	238-460-09-0000	1.00	149.06	149.02
16	238-460-10-0000	1.00	149.06	149.02
16	238-460-11-0000	1.00	149.06	149.02
16	238-460-12-0000	1.00	149.06	149.02
16	238-460-13-0000	1.00	149.06	149.02
16	238-460-16-0000	1.00	149.06	149.02
16	238-460-17-0000	1.00	149.06	149.02

**City of Tracy
Consolidated Landscape Maintenance District
Fiscal Year 2016/17 Preliminary Roll**

Zone	APN	EDU	Max Tax	Total Levy
16	238-460-18-0000	1.00	149.06	149.02
16	238-460-19-0000	1.00	149.06	149.02
16	238-460-20-0000	1.00	149.06	149.02
16	238-460-21-0000	1.00	149.06	149.02
13	238-470-01-0000	1.00	271.70	213.08
13	238-470-02-0000	1.00	271.70	213.08
13	238-470-03-0000	1.00	271.70	213.08
13	238-470-04-0000	1.00	271.70	213.08
13	238-470-05-0000	1.00	271.70	213.08
13	238-470-06-0000	1.00	271.70	213.08
13	238-470-07-0000	1.00	271.70	213.08
13	238-470-08-0000	1.00	271.70	213.08
13	238-470-09-0000	1.00	271.70	213.08
13	238-470-10-0000	1.00	271.70	213.08
13	238-470-11-0000	1.00	271.70	213.08
13	238-470-12-0000	1.00	271.70	213.08
13	238-470-13-0000	1.00	271.70	213.08
13	238-470-14-0000	1.00	271.70	213.08
13	238-470-15-0000	1.00	271.70	213.08
13	238-470-16-0000	1.00	271.70	213.08
13	238-470-17-0000	1.00	271.70	213.08
13	238-470-18-0000	1.00	271.70	213.08
13	238-470-19-0000	1.00	271.70	213.08
13	238-470-20-0000	1.00	271.70	213.08
13	238-470-21-0000	1.00	271.70	213.08
13	238-470-22-0000	1.00	271.70	213.08
13	238-470-23-0000	1.00	271.70	213.08
13	238-470-24-0000	1.00	271.70	213.08
13	238-470-25-0000	1.00	271.70	213.08
13	238-470-26-0000	1.00	271.70	213.08
13	238-470-27-0000	1.00	271.70	213.08
13	238-470-28-0000	1.00	271.70	213.08
13	238-470-29-0000	1.00	271.70	213.08
13	238-470-30-0000	1.00	271.70	213.08
13	238-470-31-0000	1.00	271.70	213.08
13	238-470-32-0000	1.00	271.70	213.08
13	238-470-33-0000	1.00	271.70	213.08
13	238-470-34-0000	1.00	271.70	213.08
13	238-470-35-0000	1.00	271.70	213.08
13	238-470-36-0000	1.00	271.70	213.08
13	238-470-37-0000	1.00	271.70	213.08
13	238-470-38-0000	1.00	271.70	213.08

City of Tracy
Consolidated Landscape Maintenance District
Fiscal Year 2016/17 Preliminary Roll

Zone	APN	EDU	Max Tax	Total Levy
13	238-470-39-0000	1.00	271.70	213.08
13	238-470-40-0000	1.00	271.70	213.08
13	238-470-41-0000	1.00	271.70	213.08
13	238-470-42-0000	1.00	271.70	213.08
13	238-470-43-0000	1.00	271.70	213.08
13	238-470-44-0000	1.00	271.70	213.08
13	238-470-45-0000	1.00	271.70	213.08
13	238-470-46-0000	1.00	271.70	213.08
13	238-470-47-0000	1.00	271.70	213.08
13	238-470-48-0000	1.00	271.70	213.08
13	238-470-49-0000	1.00	271.70	213.08
13	238-470-50-0000	1.00	271.70	213.08
13	238-470-51-0000	1.00	271.70	213.08
13	238-470-52-0000	1.00	271.70	213.08
13	238-470-53-0000	1.00	271.70	213.08
13	238-470-54-0000	1.00	271.70	213.08
13	238-470-55-0000	1.00	271.70	213.08
13	238-480-01-0000	1.00	271.70	213.08
13	238-480-02-0000	1.00	271.70	213.08
13	238-480-03-0000	1.00	271.70	213.08
13	238-480-04-0000	1.00	271.70	213.08
13	238-480-05-0000	1.00	271.70	213.08
13	238-480-06-0000	1.00	271.70	213.08
13	238-480-07-0000	1.00	271.70	213.08
13	238-480-08-0000	1.00	271.70	213.08
13	238-480-09-0000	1.00	271.70	213.08
13	238-480-10-0000	1.00	271.70	213.08
13	238-480-11-0000	1.00	271.70	213.08
13	238-480-12-0000	1.00	271.70	213.08
13	238-480-13-0000	1.00	271.70	213.08
13	238-480-14-0000	1.00	271.70	213.08
13	238-480-15-0000	1.00	271.70	213.08
13	238-480-16-0000	1.00	271.70	213.08
13	238-480-17-0000	1.00	271.70	213.08
13	238-480-18-0000	1.00	271.70	213.08
13	238-480-19-0000	1.00	271.70	213.08
13	238-480-20-0000	1.00	271.70	213.08
13	238-480-21-0000	1.00	271.70	213.08
13	238-480-22-0000	1.00	271.70	213.08
13	238-480-23-0000	1.00	271.70	213.08
13	238-480-24-0000	1.00	271.70	213.08
13	238-480-25-0000	1.00	271.70	213.08

**City of Tracy
Consolidated Landscape Maintenance District
Fiscal Year 2016/17 Preliminary Roll**

Zone	APN	EDU	Max Tax	Total Levy
13	238-480-26-0000	1.00	271.70	213.08
13	238-480-27-0000	1.00	271.70	213.08
13	238-480-28-0000	1.00	271.70	213.08
13	238-480-29-0000	1.00	271.70	213.08
13	238-480-30-0000	1.00	271.70	213.08
13	238-480-31-0000	1.00	271.70	213.08
13	238-480-32-0000	1.00	271.70	213.08
13	238-480-33-0000	1.00	271.70	213.08
13	238-480-34-0000	1.00	271.70	213.08
13	238-480-35-0000	1.00	271.70	213.08
13	238-480-36-0000	1.00	271.70	213.08
13	238-480-37-0000	1.00	271.70	213.08
13	238-480-38-0000	1.00	271.70	213.08
13	238-480-39-0000	1.00	271.70	213.08
13	238-480-40-0000	1.00	271.70	213.08
13	238-480-41-0000	1.00	271.70	213.08
13	238-480-42-0000	1.00	271.70	213.08
13	238-480-43-0000	1.00	271.70	213.08
13	238-480-44-0000	1.00	271.70	213.08
13	238-480-45-0000	1.00	271.70	213.08
13	238-480-46-0000	1.00	271.70	213.08
13	238-480-47-0000	1.00	271.70	213.08
13	238-480-48-0000	1.00	271.70	213.08
13	238-480-49-0000	1.00	271.70	213.08
13	238-480-50-0000	1.00	271.70	213.08
13	238-480-51-0000	1.00	271.70	213.08
13	238-480-52-0000	1.00	271.70	213.08
13	238-480-53-0000	1.00	271.70	213.08
13	238-480-54-0000	1.00	271.70	213.08
13	238-480-55-0000	1.00	271.70	213.08
13	238-480-56-0000	1.00	271.70	213.08
13	238-480-57-0000	1.00	271.70	213.08
13	238-480-58-0000	1.00	271.70	213.08
13	238-480-59-0000	1.00	271.70	213.08
13	238-480-60-0000	1.00	271.70	213.08
13	238-480-61-0000	1.00	271.70	213.08
13	238-480-62-0000	1.00	271.70	213.08
13	238-480-63-0000	1.00	271.70	213.08
3	238-490-01-0000	1.00	127.43	125.22
3	238-490-02-0000	1.00	127.43	125.22
3	238-490-03-0000	1.00	127.43	125.22
3	238-490-04-0000	1.00	127.43	125.22

**City of Tracy
Consolidated Landscape Maintenance District
Fiscal Year 2016/17 Preliminary Roll**

Zone	APN	EDU	Max Tax	Total Levy
3	238-490-05-0000	1.00	127.43	125.22
3	238-490-06-0000	1.00	127.43	125.22
3	238-490-07-0000	1.00	127.43	125.22
3	238-490-08-0000	1.00	127.43	125.22
3	238-490-09-0000	1.00	127.43	125.22
3	238-490-10-0000	1.00	127.43	125.22
3	238-490-11-0000	1.00	127.43	125.22
3	238-490-12-0000	1.00	127.43	125.22
3	238-490-13-0000	1.00	127.43	125.22
3	238-490-14-0000	1.00	127.43	125.22
3	238-490-15-0000	1.00	127.43	125.22
3	238-490-16-0000	1.00	127.43	125.22
3	238-490-17-0000	1.00	127.43	125.22
3	238-490-18-0000	1.00	127.43	125.22
3	238-490-19-0000	1.00	127.43	125.22
3	238-490-20-0000	1.00	127.43	125.22
3	238-490-21-0000	1.00	127.43	125.22
3	238-490-22-0000	1.00	127.43	125.22
3	238-490-23-0000	1.00	127.43	125.22
3	238-490-24-0000	1.00	127.43	125.22
21	238-500-01-0000	1.00	149.06	147.54
21	238-500-02-0000	1.00	149.06	147.54
21	238-500-03-0000	1.00	149.06	147.54
21	238-500-04-0000	1.00	149.06	147.54
21	238-500-05-0000	1.00	149.06	147.54
21	238-500-06-0000	1.00	149.06	147.54
21	238-500-07-0000	1.00	149.06	147.54
21	238-500-08-0000	1.00	149.06	147.54
21	238-500-09-0000	1.00	149.06	147.54
21	238-500-10-0000	1.00	149.06	147.54
21	238-500-11-0000	1.00	149.06	147.54
21	238-500-12-0000	1.00	149.06	147.54
21	238-500-13-0000	1.00	149.06	147.54
21	238-500-14-0000	1.00	149.06	147.54
21	238-500-15-0000	1.00	149.06	147.54
21	238-500-16-0000	1.00	149.06	147.54
21	238-500-17-0000	1.00	149.06	147.54
21	238-500-18-0000	1.00	149.06	147.54
21	238-500-19-0000	1.00	149.06	147.54
21	238-500-20-0000	1.00	149.06	147.54
21	238-500-21-0000	1.00	149.06	147.54
21	238-500-22-0000	1.00	149.06	147.54

**City of Tracy
Consolidated Landscape Maintenance District
Fiscal Year 2016/17 Preliminary Roll**

Zone	APN	EDU	Max Tax	Total Levy
21	238-500-23-0000	1.00	149.06	147.54
21	238-500-24-0000	1.00	149.06	147.54
21	238-510-01-0000	1.00	149.06	147.54
21	238-510-02-0000	1.00	149.06	147.54
21	238-510-03-0000	1.00	149.06	147.54
21	238-510-04-0000	1.00	149.06	147.54
21	238-510-05-0000	1.00	149.06	147.54
21	238-510-06-0000	1.00	149.06	147.54
21	238-510-07-0000	1.00	149.06	147.54
21	238-510-08-0000	1.00	149.06	147.54
21	238-510-09-0000	1.00	149.06	147.54
21	238-510-10-0000	1.00	149.06	147.54
21	238-510-11-0000	1.00	149.06	147.54
21	238-510-12-0000	1.00	149.06	147.54
21	238-510-13-0000	1.00	149.06	147.54
21	238-510-14-0000	1.00	149.06	147.54
21	238-510-15-0000	1.00	149.06	147.54
21	238-510-16-0000	1.00	149.06	147.54
21	238-510-17-0000	1.00	149.06	147.54
21	238-520-01-0000	1.00	149.06	147.54
21	238-520-02-0000	1.00	149.06	147.54
21	238-520-03-0000	1.00	149.06	147.54
21	238-520-04-0000	1.00	149.06	147.54
21	238-520-05-0000	1.00	149.06	147.54
21	238-520-06-0000	1.00	149.06	147.54
21	238-520-07-0000	1.00	149.06	147.54
21	238-520-08-0000	1.00	149.06	147.54
21	238-520-09-0000	1.00	149.06	147.54
21	238-520-10-0000	1.00	149.06	147.54
21	238-520-11-0000	1.00	149.06	147.54
21	238-520-12-0000	1.00	149.06	147.54
21	238-520-13-0000	1.00	149.06	147.54
21	238-520-14-0000	1.00	149.06	147.54
21	238-520-15-0000	1.00	149.06	147.54
21	238-520-16-0000	1.00	149.06	147.54
21	238-520-17-0000	1.00	149.06	147.54
21	238-520-18-0000	1.00	149.06	147.54
21	238-520-19-0000	1.00	149.06	147.54
21	238-520-20-0000	1.00	149.06	147.54
21	238-520-21-0000	1.00	149.06	147.54
21	238-520-22-0000	1.00	149.06	147.54
21	238-520-23-0000	1.00	149.06	147.54

**City of Tracy
Consolidated Landscape Maintenance District
Fiscal Year 2016/17 Preliminary Roll**

Zone	APN	EDU	Max Tax	Total Levy
21	238-520-24-0000	1.00	149.06	147.54
21	238-520-25-0000	1.00	149.06	147.54
21	238-520-26-0000	1.00	149.06	147.54
21	238-520-27-0000	1.00	149.06	147.54
21	238-520-28-0000	1.00	149.06	147.54
21	238-520-29-0000	1.00	149.06	147.54
21	238-520-30-0000	1.00	149.06	147.54
21	238-520-31-0000	1.00	149.06	147.54
21	238-520-32-0000	1.00	149.06	147.54
21	238-520-33-0000	1.00	149.06	147.54
21	238-520-34-0000	1.00	149.06	147.54
21	238-530-01-0000	1.00	149.06	147.54
21	238-530-02-0000	1.00	149.06	147.54
21	238-530-03-0000	1.00	149.06	147.54
21	238-530-04-0000	1.00	149.06	147.54
21	238-530-05-0000	1.00	149.06	147.54
21	238-530-06-0000	1.00	149.06	147.54
21	238-530-07-0000	1.00	149.06	147.54
21	238-530-08-0000	1.00	149.06	147.54
21	238-530-09-0000	1.00	149.06	147.54
21	238-530-10-0000	1.00	149.06	147.54
21	238-530-11-0000	1.00	149.06	147.54
21	238-530-12-0000	1.00	149.06	147.54
21	238-530-13-0000	1.00	149.06	147.54
21	238-530-14-0000	1.00	149.06	147.54
21	238-530-15-0000	1.00	149.06	147.54
21	238-530-16-0000	1.00	149.06	147.54
21	238-530-17-0000	1.00	149.06	147.54
21	238-530-18-0000	1.00	149.06	147.54
21	238-530-19-0000	1.00	149.06	147.54
21	238-530-20-0000	1.00	149.06	147.54
21	238-530-21-0000	1.00	149.06	147.54
21	238-530-22-0000	1.00	149.06	147.54
21	238-530-23-0000	1.00	149.06	147.54
21	238-530-24-0000	1.00	149.06	147.54
21	238-530-25-0000	1.00	149.06	147.54
21	238-530-26-0000	1.00	149.06	147.54
21	238-530-27-0000	1.00	149.06	147.54
21	238-530-28-0000	1.00	149.06	147.54
21	238-530-29-0000	1.00	149.06	147.54
21	238-530-30-0000	1.00	149.06	147.54
21	238-530-31-0000	1.00	149.06	147.54

**City of Tracy
Consolidated Landscape Maintenance District
Fiscal Year 2016/17 Preliminary Roll**

Zone	APN	EDU	Max Tax	Total Levy
21	238-530-32-0000	1.00	149.06	147.54
21	238-530-33-0000	1.00	149.06	147.54
21	238-530-34-0000	1.00	149.06	147.54
21	238-540-01-0000	1.00	149.06	147.54
21	238-540-02-0000	1.00	149.06	147.54
21	238-540-03-0000	1.00	149.06	147.54
21	238-540-04-0000	1.00	149.06	147.54
21	238-540-05-0000	1.00	149.06	147.54
21	238-540-06-0000	1.00	149.06	147.54
21	238-540-07-0000	1.00	149.06	147.54
21	238-540-08-0000	1.00	149.06	147.54
21	238-540-09-0000	1.00	149.06	147.54
21	238-540-10-0000	1.00	149.06	147.54
21	238-540-11-0000	1.00	149.06	147.54
21	238-540-12-0000	1.00	149.06	147.54
21	238-540-13-0000	1.00	149.06	147.54
21	238-540-14-0000	1.00	149.06	147.54
21	238-540-15-0000	1.00	149.06	147.54
21	238-540-16-0000	1.00	149.06	147.54
21	238-540-17-0000	1.00	149.06	147.54
21	238-540-18-0000	1.00	149.06	147.54
21	238-540-19-0000	1.00	149.06	147.54
21	238-540-20-0000	1.00	149.06	147.54
21	238-540-21-0000	1.00	149.06	147.54
21	238-540-22-0000	1.00	149.06	147.54
21	238-540-23-0000	1.00	149.06	147.54
21	238-540-24-0000	1.00	149.06	147.54
21	238-540-25-0000	1.00	149.06	147.54
21	238-540-26-0000	1.00	149.06	147.54
21	238-540-27-0000	1.00	149.06	147.54
21	238-540-28-0000	1.00	149.06	147.54
21	238-540-29-0000	1.00	149.06	147.54
21	238-540-30-0000	1.00	149.06	147.54
21	238-540-31-0000	1.00	149.06	147.54
21	238-540-32-0000	1.00	149.06	147.54
21	238-540-33-0000	1.00	149.06	147.54
21	238-540-34-0000	1.00	149.06	147.54
21	238-540-35-0000	1.00	149.06	147.54
21	238-540-36-0000	1.00	149.06	147.54
21	238-540-37-0000	1.00	149.06	147.54
21	238-540-38-0000	1.00	149.06	147.54
21	238-540-39-0000	1.00	149.06	147.54

**City of Tracy
Consolidated Landscape Maintenance District
Fiscal Year 2016/17 Preliminary Roll**

Zone	APN	EDU	Max Tax	Total Levy
21	238-540-40-0000	1.00	149.06	147.54
21	238-540-41-0000	1.00	149.06	147.54
21	238-540-42-0000	1.00	149.06	147.54
21	238-540-43-0000	1.00	149.06	147.54
21	238-540-44-0000	1.00	149.06	147.54
21	238-540-45-0000	1.00	149.06	147.54
21	238-540-46-0000	1.00	149.06	147.54
21	238-540-47-0000	1.00	149.06	147.54
21	238-540-48-0000	1.00	149.06	147.54
21	238-540-49-0000	1.00	149.06	147.54
21	238-540-50-0000	1.00	149.06	147.54
21	238-540-51-0000	1.00	149.06	147.54
21	238-540-52-0000	1.00	149.06	147.54
21	238-540-53-0000	1.00	149.06	147.54
21	238-540-54-0000	1.00	149.06	147.54
21	238-540-55-0000	1.00	149.06	147.54
21	238-540-56-0000	1.00	149.06	147.54
21	238-540-57-0000	1.00	149.06	147.54
21	238-540-58-0000	1.00	149.06	147.54
21	238-540-59-0000	1.00	149.06	147.54
21	238-540-60-0000	1.00	149.06	147.54
13	238-550-01-0000	1.00	271.70	213.08
13	238-550-02-0000	1.00	271.70	213.08
13	238-550-03-0000	1.00	271.70	213.08
13	238-550-04-0000	1.00	271.70	213.08
13	238-550-05-0000	1.00	271.70	213.08
13	238-550-06-0000	1.00	271.70	213.08
13	238-550-07-0000	1.00	271.70	213.08
13	238-550-08-0000	1.00	271.70	213.08
13	238-550-09-0000	1.00	271.70	213.08
13	238-550-10-0000	1.00	271.70	213.08
13	238-550-11-0000	1.00	271.70	213.08
13	238-550-12-0000	1.00	271.70	213.08
13	238-550-13-0000	1.00	271.70	213.08
13	238-550-14-0000	1.00	271.70	213.08
13	238-550-15-0000	1.00	271.70	213.08
13	238-550-20-0000	1.00	271.70	213.08
13	238-550-21-0000	1.00	271.70	213.08
13	238-550-22-0000	1.00	271.70	213.08
13	238-550-23-0000	1.00	271.70	213.08
13	238-550-24-0000	1.00	271.70	213.08
13	238-550-25-0000	1.00	271.70	213.08

**City of Tracy
Consolidated Landscape Maintenance District
Fiscal Year 2016/17 Preliminary Roll**

Zone	APN	EDU	Max Tax	Total Levy
13	238-550-26-0000	1.00	271.70	213.08
13	238-550-27-0000	1.00	271.70	213.08
13	238-550-28-0000	1.00	271.70	213.08
13	238-550-29-0000	1.00	271.70	213.08
13	238-550-30-0000	1.00	271.70	213.08
13	238-550-31-0000	1.00	271.70	213.08
13	238-550-32-0000	1.00	271.70	213.08
13	238-550-33-0000	1.00	271.70	213.08
13	238-550-34-0000	1.00	271.70	213.08
13	238-550-35-0000	1.00	271.70	213.08
13	238-550-36-0000	1.00	271.70	213.08
13	238-550-37-0000	1.00	271.70	213.08
13	238-550-38-0000	1.00	271.70	213.08
13	238-550-39-0000	1.00	271.70	213.08
13	238-550-40-0000	1.00	271.70	213.08
13	238-550-41-0000	1.00	271.70	213.08
13	238-550-42-0000	1.00	271.70	213.08
13	238-550-43-0000	1.00	271.70	213.08
13	238-550-44-0000	1.00	271.70	213.08
13	238-550-45-0000	1.00	271.70	213.08
13	238-550-46-0000	1.00	271.70	213.08
13	238-560-01-0000	1.00	271.70	213.08
13	238-560-02-0000	1.00	271.70	213.08
13	238-560-03-0000	1.00	271.70	213.08
13	238-560-04-0000	1.00	271.70	213.08
13	238-560-05-0000	1.00	271.70	213.08
13	238-560-06-0000	1.00	271.70	213.08
13	238-560-07-0000	1.00	271.70	213.08
13	238-560-08-0000	1.00	271.70	213.08
13	238-560-09-0000	1.00	271.70	213.08
13	238-560-10-0000	1.00	271.70	213.08
13	238-560-11-0000	1.00	271.70	213.08
13	238-560-12-0000	1.00	271.70	213.08
13	238-560-13-0000	1.00	271.70	213.08
13	238-560-14-0000	1.00	271.70	213.08
13	238-560-15-0000	1.00	271.70	213.08
13	238-560-16-0000	1.00	271.70	213.08
13	238-560-17-0000	1.00	271.70	213.08
13	238-560-18-0000	1.00	271.70	213.08
13	238-560-19-0000	1.00	271.70	213.08
13	238-560-20-0000	1.00	271.70	213.08
13	238-560-21-0000	1.00	271.70	213.08

City of Tracy
Consolidated Landscape Maintenance District
Fiscal Year 2016/17 Preliminary Roll

Zone	APN	EDU	Max Tax	Total Levy
13	238-560-22-0000	1.00	271.70	213.08
13	238-560-23-0000	1.00	271.70	213.08
13	238-560-24-0000	1.00	271.70	213.08
13	238-560-25-0000	1.00	271.70	213.08
13	238-560-26-0000	1.00	271.70	213.08
13	238-560-27-0000	1.00	271.70	213.08
13	238-560-28-0000	1.00	271.70	213.08
13	238-560-29-0000	1.00	271.70	213.08
13	238-560-30-0000	1.00	271.70	213.08
13	238-560-31-0000	1.00	271.70	213.08
13	238-560-32-0000	1.00	271.70	213.08
13	238-560-33-0000	1.00	271.70	213.08
13	238-560-34-0000	1.00	271.70	213.08
13	238-560-35-0000	1.00	271.70	213.08
13	238-560-36-0000	1.00	271.70	213.08
13	238-560-37-0000	1.00	271.70	213.08
13	238-560-38-0000	1.00	271.70	213.08
13	238-560-39-0000	1.00	271.70	213.08
13	238-560-40-0000	1.00	271.70	213.08
13	238-560-41-0000	1.00	271.70	213.08
13	238-560-42-0000	1.00	271.70	213.08
13	238-560-43-0000	1.00	271.70	213.08
13	238-560-44-0000	1.00	271.70	213.08
13	238-560-45-0000	1.00	271.70	213.08
13	238-560-46-0000	1.00	271.70	213.08
16	238-570-01-0000	1.00	149.06	149.02
16	238-570-02-0000	1.00	149.06	149.02
16	238-570-03-0000	1.00	149.06	149.02
16	238-570-04-0000	1.00	149.06	149.02
16	238-570-05-0000	1.00	149.06	149.02
16	238-570-06-0000	1.00	149.06	149.02
16	238-570-07-0000	1.00	149.06	149.02
16	238-570-08-0000	1.00	149.06	149.02
16	238-570-09-0000	1.00	149.06	149.02
16	238-570-10-0000	1.00	149.06	149.02
16	238-570-11-0000	1.00	149.06	149.02
16	238-570-12-0000	1.00	149.06	149.02
16	238-570-13-0000	1.00	149.06	149.02
16	238-570-14-0000	1.00	149.06	149.02
16	238-570-15-0000	1.00	149.06	149.02
16	238-570-16-0000	1.00	149.06	149.02
16	238-570-17-0000	1.00	149.06	149.02

**City of Tracy
Consolidated Landscape Maintenance District
Fiscal Year 2016/17 Preliminary Roll**

Zone	APN	EDU	Max Tax	Total Levy
16	238-570-18-0000	1.00	149.06	149.02
16	238-570-19-0000	1.00	149.06	149.02
16	238-570-20-0000	1.00	149.06	149.02
16	238-570-21-0000	1.00	149.06	149.02
16	238-570-22-0000	1.00	149.06	149.02
16	238-570-23-0000	1.00	149.06	149.02
16	238-570-24-0000	1.00	149.06	149.02
16	238-570-25-0000	1.00	149.06	149.02
16	238-570-26-0000	1.00	149.06	149.02
16	238-570-27-0000	1.00	149.06	149.02
16	238-570-28-0000	1.00	149.06	149.02
16	238-570-29-0000	1.00	149.06	149.02
16	238-570-30-0000	1.00	149.06	149.02
16	238-570-31-0000	1.00	149.06	149.02
16	238-570-32-0000	1.00	149.06	149.02
16	238-570-33-0000	1.00	149.06	149.02
16	238-570-34-0000	1.00	149.06	149.02
16	238-570-35-0000	1.00	149.06	149.02
16	238-570-36-0000	1.00	149.06	149.02
21	238-580-01-0000	1.00	149.06	147.54
21	238-580-02-0000	1.00	149.06	147.54
21	238-580-03-0000	1.00	149.06	147.54
21	238-580-04-0000	1.00	149.06	147.54
21	238-580-05-0000	1.00	149.06	147.54
21	238-580-06-0000	1.00	149.06	147.54
21	238-580-07-0000	1.00	149.06	147.54
21	238-580-08-0000	1.00	149.06	147.54
21	238-580-09-0000	1.00	149.06	147.54
21	238-580-10-0000	1.00	149.06	147.54
21	238-580-11-0000	1.00	149.06	147.54
21	238-580-12-0000	1.00	149.06	147.54
21	238-580-13-0000	1.00	149.06	147.54
21	238-580-14-0000	1.00	149.06	147.54
21	238-580-15-0000	1.00	149.06	147.54
21	238-580-16-0000	1.00	149.06	147.54
21	238-580-17-0000	1.00	149.06	147.54
21	238-580-18-0000	1.00	149.06	147.54
21	238-580-19-0000	1.00	149.06	147.54
21	238-580-20-0000	1.00	149.06	147.54
21	238-580-21-0000	1.00	149.06	147.54
21	238-580-22-0000	1.00	149.06	147.54
21	238-580-23-0000	1.00	149.06	147.54

**City of Tracy
Consolidated Landscape Maintenance District
Fiscal Year 2016/17 Preliminary Roll**

Zone	APN	EDU	Max Tax	Total Levy
21	238-580-24-0000	1.00	149.06	147.54
21	238-580-25-0000	1.00	149.06	147.54
21	238-580-26-0000	1.00	149.06	147.54
21	238-580-27-0000	1.00	149.06	147.54
21	238-580-28-0000	1.00	149.06	147.54
21	238-580-29-0000	1.00	149.06	147.54
21	238-580-30-0000	1.00	149.06	147.54
21	238-580-31-0000	1.00	149.06	147.54
21	238-580-32-0000	1.00	149.06	147.54
21	238-580-33-0000	1.00	149.06	147.54
21	238-580-34-0000	1.00	149.06	147.54
21	238-580-35-0000	1.00	149.06	147.54
21	238-580-36-0000	1.00	149.06	147.54
21	238-580-37-0000	1.00	149.06	147.54
21	238-580-38-0000	1.00	149.06	147.54
21	238-580-39-0000	1.00	149.06	147.54
21	238-580-40-0000	1.00	149.06	147.54
21	238-580-41-0000	1.00	149.06	147.54
21	238-580-42-0000	1.00	149.06	147.54
21	238-580-43-0000	1.00	149.06	147.54
21	238-580-44-0000	1.00	149.06	147.54
21	238-580-45-0000	1.00	149.06	147.54
21	238-580-46-0000	1.00	149.06	147.54
21	238-580-47-0000	1.00	149.06	147.54
21	238-580-48-0000	1.00	149.06	147.54
21	238-580-49-0000	1.00	149.06	147.54
21	238-580-50-0000	1.00	149.06	147.54
21	238-580-51-0000	1.00	149.06	147.54
21	238-580-52-0000	1.00	149.06	147.54
21	238-580-53-0000	1.00	149.06	147.54
21	238-580-54-0000	1.00	149.06	147.54
21	238-580-55-0000	1.00	149.06	147.54
21	238-580-56-0000	1.00	149.06	147.54
21	238-580-57-0000	1.00	149.06	147.54
21	238-580-58-0000	1.00	149.06	147.54
21	238-580-59-0000	1.00	149.06	147.54
21	238-580-60-0000	1.00	149.06	147.54
21	238-580-61-0000	1.00	149.06	147.54
3	238-590-01-0000	1.00	127.43	125.22
3	238-590-02-0000	1.00	127.43	125.22
3	238-590-03-0000	1.00	127.43	125.22
3	238-590-04-0000	1.00	127.43	125.22

City of Tracy
Consolidated Landscape Maintenance District
Fiscal Year 2016/17 Preliminary Roll

Zone	APN	EDU	Max Tax	Total Levy
3	238-590-05-0000	1.00	127.43	125.22
3	238-590-06-0000	1.00	127.43	125.22
3	238-590-07-0000	1.00	127.43	125.22
3	238-590-08-0000	1.00	127.43	125.22
3	238-590-09-0000	1.00	127.43	125.22
3	238-590-10-0000	1.00	127.43	125.22
3	238-590-11-0000	1.00	127.43	125.22
3	238-590-12-0000	1.00	127.43	125.22
3	238-590-13-0000	1.00	127.43	125.22
3	238-590-14-0000	1.00	127.43	125.22
3	238-590-15-0000	1.00	127.43	125.22
3	238-590-16-0000	1.00	127.43	125.22
3	238-590-17-0000	1.00	127.43	125.22
3	238-590-18-0000	1.00	127.43	125.22
3	238-590-19-0000	1.00	127.43	125.22
3	238-590-20-0000	1.00	127.43	125.22
3	238-590-21-0000	1.00	127.43	125.22
3	238-590-22-0000	1.00	127.43	125.22
3	238-590-23-0000	1.00	127.43	125.22
3	238-590-24-0000	1.00	127.43	125.22
3	238-590-25-0000	1.00	127.43	125.22
3	238-590-26-0000	1.00	127.43	125.22
3	238-590-27-0000	1.00	127.43	125.22
3	238-590-28-0000	1.00	127.43	125.22
3	238-590-29-0000	1.00	127.43	125.22
3	238-590-30-0000	1.00	127.43	125.22
3	238-590-31-0000	1.00	127.43	125.22
3	238-590-32-0000	1.00	127.43	125.22
3	238-590-33-0000	1.00	127.43	125.22
3	238-590-34-0000	1.00	127.43	125.22
3	238-590-35-0000	1.00	127.43	125.22
3	238-600-27-0000	26.00	3,312.99	3,256.00
3	238-600-28-0000	60.30	7,683.59	7,551.44
3	238-600-30-0000	3.00	382.27	375.68
3	238-610-01-0000	1.00	127.43	125.22
3	238-610-02-0000	1.00	127.43	125.22
3	238-610-03-0000	1.00	127.43	125.22
3	238-610-04-0000	1.00	127.43	125.22
3	238-610-05-0000	1.00	127.43	125.22
3	238-610-06-0000	1.00	127.43	125.22
3	238-610-11-0000	1.00	127.43	125.22
3	238-610-12-0000	1.00	127.43	125.22

**City of Tracy
Consolidated Landscape Maintenance District
Fiscal Year 2016/17 Preliminary Roll**

Zone	APN	EDU	Max Tax	Total Levy
3	238-610-13-0000	1.00	127.43	125.22
3	238-610-14-0000	5.00	637.12	626.14
3	238-610-15-0000	1.00	127.43	125.22
3	238-610-16-0000	1.00	127.43	125.22
3	238-610-17-0000	1.00	127.43	125.22
3	238-610-18-0000	1.00	127.43	125.22
3	238-610-19-0000	1.00	127.43	125.22
3	238-610-20-0000	1.00	127.43	125.22
3	238-610-21-0000	1.00	127.43	125.22
13	238-620-01-0000	1.00	271.70	213.08
13	238-620-02-0000	1.00	271.70	213.08
13	238-620-03-0000	1.00	271.70	213.08
13	238-620-04-0000	1.00	271.70	213.08
13	238-620-05-0000	1.00	271.70	213.08
13	238-620-06-0000	1.00	271.70	213.08
13	238-620-07-0000	1.00	271.70	213.08
13	238-620-08-0000	1.00	271.70	213.08
13	238-620-09-0000	1.00	271.70	213.08
13	238-620-10-0000	1.00	271.70	213.08
13	238-620-11-0000	1.00	271.70	213.08
13	238-620-12-0000	1.00	271.70	213.08
13	238-620-13-0000	1.00	271.70	213.08
13	238-620-14-0000	1.00	271.70	213.08
13	238-620-15-0000	1.00	271.70	213.08
13	238-620-16-0000	1.00	271.70	213.08
13	238-620-17-0000	1.00	271.70	213.08
13	238-620-18-0000	1.00	271.70	213.08
13	238-620-19-0000	1.00	271.70	213.08
13	238-620-20-0000	1.00	271.70	213.08
13	238-620-21-0000	1.00	271.70	213.08
13	238-620-22-0000	1.00	271.70	213.08
13	238-620-23-0000	1.00	271.70	213.08
13	238-620-24-0000	1.00	271.70	213.08
13	238-620-25-0000	1.00	271.70	213.08
13	238-620-26-0000	1.00	271.70	213.08
13	238-620-27-0000	1.00	271.70	213.08
13	238-620-28-0000	1.00	271.70	213.08
13	238-620-29-0000	1.00	271.70	213.08
13	238-620-30-0000	1.00	271.70	213.08
13	238-620-31-0000	1.00	271.70	213.08
13	238-620-32-0000	1.00	271.70	213.08
13	238-620-33-0000	1.00	271.70	213.08

City of Tracy
Consolidated Landscape Maintenance District
Fiscal Year 2016/17 Preliminary Roll

Zone	APN	EDU	Max Tax	Total Levy
13	238-620-34-0000	1.00	271.70	213.08
13	238-620-35-0000	1.00	271.70	213.08
13	238-620-36-0000	1.00	271.70	213.08
13	238-620-37-0000	1.00	271.70	213.08
13	238-620-38-0000	1.00	271.70	213.08
13	238-620-39-0000	1.00	271.70	213.08
13	238-620-40-0000	1.00	271.70	213.08
13	238-620-41-0000	1.00	271.70	213.08
13	238-620-42-0000	1.00	271.70	213.08
13	238-620-43-0000	1.00	271.70	213.08
13	238-620-44-0000	1.00	271.70	213.08
13	238-620-45-0000	1.00	271.70	213.08
13	238-620-46-0000	1.00	271.70	213.08
13	238-620-47-0000	1.00	271.70	213.08
13	238-620-48-0000	1.00	271.70	213.08
13	238-620-49-0000	1.00	271.70	213.08
13	238-620-50-0000	1.00	271.70	213.08
13	238-620-51-0000	1.00	271.70	213.08
13	238-620-52-0000	1.00	271.70	213.08
13	238-620-53-0000	1.00	271.70	213.08
13	238-620-54-0000	1.00	271.70	213.08
13	238-620-55-0000	1.00	271.70	213.08
13	238-620-56-0000	1.00	271.70	213.08
13	238-620-57-0000	1.00	271.70	213.08
13	238-620-58-0000	1.00	271.70	213.08
13	238-620-59-0000	1.00	271.70	213.08
13	238-620-60-0000	1.00	271.70	213.08
13	238-620-61-0000	1.00	271.70	213.08
13	238-620-63-0000	1.00	271.70	213.08
13	238-620-64-0000	1.00	271.70	213.08
13	238-620-65-0000	1.00	271.70	213.08
27	240-040-03-0000	240.04	35,779.64	3,103.52
27	240-050-37-0000	194.80	29,036.31	2,518.60
27	240-050-38-0000	1.00	149.06	12.92
14	240-070-03-0000	1.00	149.06	149.02
14	240-070-08-0000	1.00	149.06	149.02
14	240-070-16-0000	3.00	447.62	447.52
14	240-150-01-0000	1.00	149.06	149.02
14	240-150-02-0000	1.00	149.06	149.02
14	240-150-03-0000	1.00	149.06	149.02
14	240-150-04-0000	1.00	149.06	149.02
14	240-150-05-0000	1.00	149.06	149.02

**City of Tracy
Consolidated Landscape Maintenance District
Fiscal Year 2016/17 Preliminary Roll**

Zone	APN	EDU	Max Tax	Total Levy
14	240-150-06-0000	1.00	149.06	149.02
14	240-150-07-0000	1.00	149.06	149.02
14	240-150-08-0000	1.00	149.06	149.02
14	240-150-09-0000	1.00	149.06	149.02
14	240-150-10-0000	1.00	149.06	149.02
14	240-150-11-0000	1.00	149.06	149.02
14	240-150-12-0000	1.00	149.06	149.02
14	240-150-13-0000	1.00	149.06	149.02
14	240-150-14-0000	1.00	149.06	149.02
14	240-150-15-0000	1.00	149.06	149.02
14	240-150-16-0000	1.00	149.06	149.02
14	240-150-17-0000	1.00	149.06	149.02
14	240-150-18-0000	1.00	149.06	149.02
14	240-150-19-0000	1.00	149.06	149.02
14	240-150-20-0000	1.00	149.06	149.02
14	240-150-21-0000	1.00	149.06	149.02
14	240-150-22-0000	1.00	149.06	149.02
14	240-150-27-0000	1.00	149.06	149.02
14	240-150-28-0000	1.00	149.06	149.02
14	240-150-29-0000	1.00	149.06	149.02
14	240-150-30-0000	1.00	149.06	149.02
14	240-150-31-0000	1.00	149.06	149.02
14	240-150-32-0000	1.00	149.06	149.02
14	240-150-33-0000	1.00	149.06	149.02
14	240-150-34-0000	1.00	149.06	149.02
14	240-150-35-0000	1.00	149.06	149.02
14	240-150-36-0000	1.00	149.06	149.02
14	240-150-37-0000	1.00	149.06	149.02
14	240-150-38-0000	1.00	149.06	149.02
14	240-150-39-0000	1.00	149.06	149.02
14	240-150-40-0000	1.00	149.06	149.02
14	240-150-41-0000	1.00	149.06	149.02
14	240-150-42-0000	1.00	149.06	149.02
14	240-150-43-0000	1.00	149.06	149.02
14	240-150-44-0000	1.00	149.06	149.02
14	240-150-45-0000	1.00	149.06	149.02
14	240-150-46-0000	1.00	149.06	149.02
14	240-150-47-0000	1.00	149.06	149.02
14	240-150-48-0000	1.00	149.06	149.02
14	240-150-49-0000	1.00	149.06	149.02
14	240-150-50-0000	1.00	149.06	149.02
14	240-150-51-0000	1.00	149.06	149.02

City of Tracy
Consolidated Landscape Maintenance District
Fiscal Year 2016/17 Preliminary Roll

Zone	APN	EDU	Max Tax	Total Levy
14	240-150-52-0000	1.00	149.06	149.02
14	240-150-53-0000	1.00	149.06	149.02
14	240-150-54-0000	1.00	149.06	149.02
14	240-150-55-0000	1.00	149.06	149.02
14	240-150-56-0000	1.00	149.06	149.02
14	240-150-57-0000	1.00	149.06	149.02
14	240-150-58-0000	1.00	149.06	149.02
14	240-160-01-0000	1.00	149.06	149.02
14	240-160-02-0000	1.00	149.06	149.02
14	240-160-03-0000	1.00	149.06	149.02
14	240-160-04-0000	1.00	149.06	149.02
14	240-160-05-0000	1.00	149.06	149.02
14	240-160-06-0000	1.00	149.06	149.02
14	240-160-07-0000	1.00	149.06	149.02
14	240-160-08-0000	1.00	149.06	149.02
14	240-160-09-0000	1.00	149.06	149.02
14	240-160-10-0000	1.00	149.06	149.02
14	240-160-11-0000	1.00	149.06	149.02
14	240-160-12-0000	1.00	149.06	149.02
14	240-160-13-0000	1.00	149.06	149.02
14	240-160-14-0000	1.00	149.06	149.02
14	240-160-15-0000	1.00	149.06	149.02
14	240-160-16-0000	1.00	149.06	149.02
14	240-160-17-0000	1.00	149.06	149.02
14	240-160-18-0000	1.00	149.06	149.02
14	240-160-19-0000	1.00	149.06	149.02
14	240-160-20-0000	1.00	149.06	149.02
14	240-160-21-0000	1.00	149.06	149.02
14	240-160-22-0000	1.00	149.06	149.02
14	240-160-23-0000	1.00	149.06	149.02
14	240-160-24-0000	1.00	149.06	149.02
14	240-160-25-0000	1.00	149.06	149.02
14	240-160-26-0000	1.00	149.06	149.02
14	240-160-27-0000	1.00	149.06	149.02
14	240-160-28-0000	1.00	149.06	149.02
14	240-160-29-0000	1.00	149.06	149.02
14	240-160-30-0000	1.00	149.06	149.02
14	240-160-31-0000	1.00	149.06	149.02
14	240-160-32-0000	1.00	149.06	149.02
14	240-160-33-0000	1.00	149.06	149.02
14	240-160-34-0000	1.00	149.06	149.02
14	240-160-35-0000	1.00	149.06	149.02

**City of Tracy
Consolidated Landscape Maintenance District
Fiscal Year 2016/17 Preliminary Roll**

Zone	APN	EDU	Max Tax	Total Levy
14	240-160-38-0000	1.00	149.06	149.02
14	240-160-39-0000	1.00	149.06	149.02
14	240-160-40-0000	1.00	149.06	149.02
14	240-160-41-0000	1.00	149.06	149.02
14	240-160-42-0000	1.00	149.06	149.02
14	240-160-43-0000	1.00	149.06	149.02
14	240-160-44-0000	1.00	149.06	149.02
14	240-160-45-0000	1.00	149.06	149.02
14	240-160-46-0000	1.00	149.06	149.02
14	240-160-47-0000	1.00	149.06	149.02
14	240-160-48-0000	1.00	149.06	149.02
14	240-160-49-0000	1.00	149.06	149.02
14	240-160-50-0000	1.00	149.06	149.02
14	240-160-51-0000	1.00	149.06	149.02
14	240-160-52-0000	1.00	149.06	149.02
14	240-160-53-0000	1.00	149.06	149.02
14	240-160-54-0000	1.00	149.06	149.02
14	240-160-55-0000	1.00	149.06	149.02
14	240-160-56-0000	1.00	149.06	149.02
14	240-160-57-0000	1.00	149.06	149.02
14	240-160-58-0000	1.00	149.06	149.02
14	240-160-59-0000	1.00	149.06	149.02
14	240-160-60-0000	1.00	149.06	149.02
14	240-160-61-0000	1.00	149.06	149.02
14	240-160-62-0000	1.00	149.06	149.02
14	240-160-63-0000	1.00	149.06	149.02
14	240-160-64-0000	1.00	149.06	149.02
14	240-160-65-0000	1.00	149.06	149.02
14	240-160-66-0000	1.00	149.06	149.02
14	240-170-01-0000	1.00	149.06	149.02
14	240-170-02-0000	1.00	149.06	149.02
14	240-170-03-0000	1.00	149.06	149.02
14	240-170-04-0000	1.00	149.06	149.02
14	240-170-05-0000	1.00	149.06	149.02
14	240-170-06-0000	1.00	149.06	149.02
14	240-170-07-0000	1.00	149.06	149.02
14	240-170-08-0000	1.00	149.06	149.02
14	240-170-09-0000	1.00	149.06	149.02
14	240-170-10-0000	1.00	149.06	149.02
14	240-170-11-0000	1.00	149.06	149.02
14	240-170-12-0000	1.00	149.06	149.02
14	240-170-13-0000	1.00	149.06	149.02

City of Tracy
Consolidated Landscape Maintenance District
Fiscal Year 2016/17 Preliminary Roll

Zone	APN	EDU	Max Tax	Total Levy
14	240-170-14-0000	1.00	149.06	149.02
14	240-170-15-0000	1.00	149.06	149.02
14	240-170-16-0000	1.00	149.06	149.02
14	240-170-17-0000	1.00	149.06	149.02
14	240-170-18-0000	1.00	149.06	149.02
14	240-170-19-0000	1.00	149.06	149.02
14	240-170-20-0000	1.00	149.06	149.02
14	240-170-21-0000	1.00	149.06	149.02
14	240-170-22-0000	1.00	149.06	149.02
14	240-170-23-0000	1.00	149.06	149.02
14	240-170-24-0000	1.00	149.06	149.02
14	240-170-25-0000	1.00	149.06	149.02
14	240-170-26-0000	1.00	149.06	149.02
14	240-170-27-0000	1.00	149.06	149.02
14	240-170-28-0000	1.00	149.06	149.02
14	240-170-29-0000	1.00	149.06	149.02
14	240-170-30-0000	1.00	149.06	149.02
14	240-170-31-0000	1.00	149.06	149.02
14	240-170-32-0000	1.00	149.06	149.02
14	240-170-33-0000	1.00	149.06	149.02
14	240-170-34-0000	1.00	149.06	149.02
14	240-170-35-0000	1.00	149.06	149.02
14	240-170-36-0000	1.00	149.06	149.02
14	240-170-37-0000	1.00	149.06	149.02
14	240-170-38-0000	1.00	149.06	149.02
14	240-170-39-0000	1.00	149.06	149.02
14	240-170-45-0000	1.00	149.06	149.02
14	240-170-46-0000	1.00	149.06	149.02
14	240-170-47-0000	1.00	149.06	149.02
14	240-170-48-0000	1.00	149.06	149.02
14	240-170-49-0000	1.00	149.06	149.02
14	240-170-50-0000	1.00	149.06	149.02
14	240-170-51-0000	1.00	149.06	149.02
14	240-170-52-0000	1.00	149.06	149.02
14	240-170-53-0000	1.00	149.06	149.02
14	240-170-54-0000	1.00	149.06	149.02
14	240-170-55-0000	1.00	149.06	149.02
14	240-170-56-0000	1.00	149.06	149.02
14	240-170-57-0000	1.00	149.06	149.02
14	240-170-58-0000	1.00	149.06	149.02
14	240-170-59-0000	1.00	149.06	149.02
14	240-170-60-0000	1.00	149.06	149.02

**City of Tracy
Consolidated Landscape Maintenance District
Fiscal Year 2016/17 Preliminary Roll**

Zone	APN	EDU	Max Tax	Total Levy
14	240-170-61-0000	1.00	149.06	149.02
14	240-170-62-0000	1.00	149.06	149.02
14	240-170-63-0000	1.00	149.06	149.02
14	240-170-64-0000	1.00	149.06	149.02
14	240-170-65-0000	1.00	149.06	149.02
14	240-170-66-0000	1.00	149.06	149.02
14	240-170-67-0000	1.00	149.06	149.02
14	240-170-68-0000	1.00	149.06	149.02
14	240-170-69-0000	1.00	149.06	149.02
14	240-170-70-0000	1.00	149.06	149.02
14	240-170-71-0000	1.00	149.06	149.02
14	240-170-72-0000	1.00	149.06	149.02
14	240-170-73-0000	1.00	149.06	149.02
14	240-170-74-0000	1.00	149.06	149.02
14	240-170-75-0000	1.00	149.06	149.02
14	240-170-76-0000	1.00	149.06	149.02
26	240-180-01-0000	1.00	191.83	189.12
26	240-180-02-0000	1.00	191.83	189.12
26	240-180-03-0000	1.00	191.83	189.12
26	240-180-04-0000	1.00	191.83	189.12
26	240-180-05-0000	1.00	191.83	189.12
26	240-180-06-0000	1.00	191.83	189.12
26	240-180-07-0000	1.00	191.83	189.12
26	240-180-10-0000	1.00	191.83	189.12
26	240-180-11-0000	1.00	191.83	189.12
26	240-180-12-0000	1.00	191.83	189.12
26	240-180-13-0000	1.00	191.83	189.12
26	240-180-14-0000	1.00	191.83	189.12
26	240-180-15-0000	1.00	191.83	189.12
26	240-180-16-0000	1.00	191.83	189.12
26	240-180-17-0000	1.00	191.83	189.12
26	240-180-18-0000	1.00	191.83	189.12
26	240-180-19-0000	1.00	191.83	189.12
26	240-180-20-0000	1.00	191.83	189.12
26	240-180-21-0000	1.00	191.83	189.12
26	240-180-22-0000	1.00	191.83	189.12
26	240-180-23-0000	1.00	191.83	189.12
26	240-180-24-0000	1.00	191.83	189.12
26	240-180-25-0000	1.00	191.83	189.12
26	240-180-26-0000	1.00	191.83	189.12
26	240-180-27-0000	1.00	191.83	189.12
26	240-180-28-0000	1.00	191.83	189.12

**City of Tracy
Consolidated Landscape Maintenance District
Fiscal Year 2016/17 Preliminary Roll**

Zone	APN	EDU	Max Tax	Total Levy
26	240-180-29-0000	1.00	191.83	189.12
26	240-180-30-0000	1.00	191.83	189.12
26	240-180-31-0000	1.00	191.83	189.12
26	240-180-32-0000	1.00	191.83	189.12
26	240-180-33-0000	1.00	191.83	189.12
26	240-180-34-0000	1.00	191.83	189.12
26	240-180-36-0000	1.00	191.83	189.12
26	240-180-37-0000	1.00	191.83	189.12
26	240-180-38-0000	1.00	191.83	189.12
26	240-180-39-0000	1.00	191.83	189.12
26	240-180-40-0000	1.00	191.83	189.12
26	240-180-41-0000	1.00	191.83	189.12
26	240-180-42-0000	1.00	191.83	189.12
26	240-180-43-0000	1.00	191.83	189.12
26	240-190-01-0000	1.00	191.83	189.12
26	240-190-02-0000	1.00	191.83	189.12
26	240-190-03-0000	1.00	191.83	189.12
26	240-190-04-0000	1.00	191.83	189.12
26	240-190-05-0000	1.00	191.83	189.12
26	240-190-06-0000	1.00	191.83	189.12
26	240-190-07-0000	1.00	191.83	189.12
26	240-190-08-0000	1.00	191.83	189.12
26	240-190-09-0000	1.00	191.83	189.12
26	240-190-10-0000	1.00	191.83	189.12
26	240-190-11-0000	1.00	191.83	189.12
26	240-190-12-0000	1.00	191.83	189.12
26	240-190-13-0000	1.00	191.83	189.12
26	240-190-14-0000	1.00	191.83	189.12
26	240-190-15-0000	1.00	191.83	189.12
26	240-190-16-0000	1.00	191.83	189.12
26	240-190-17-0000	1.00	191.83	189.12
26	240-190-18-0000	1.00	191.83	189.12
26	240-190-19-0000	1.00	191.83	189.12
26	240-190-21-0000	1.00	191.83	189.12
26	240-190-22-0000	1.00	191.83	189.12
26	240-190-23-0000	1.00	191.83	189.12
26	240-190-24-0000	1.00	191.83	189.12
26	240-190-25-0000	1.00	191.83	189.12
26	240-190-27-0000	1.00	191.83	189.12
26	240-190-28-0000	1.00	191.83	189.12
26	240-190-29-0000	1.00	191.83	189.12
26	240-190-30-0000	1.00	191.83	189.12

City of Tracy
Consolidated Landscape Maintenance District
Fiscal Year 2016/17 Preliminary Roll

Zone	APN	EDU	Max Tax	Total Levy
26	240-190-31-0000	1.00	191.83	189.12
26	240-190-32-0000	1.00	191.83	189.12
26	240-190-33-0000	1.00	191.83	189.12
26	240-190-34-0000	1.00	191.83	189.12
26	240-190-35-0000	1.00	191.83	189.12
26	240-190-36-0000	1.00	191.83	189.12
26	240-190-37-0000	1.00	191.83	189.12
26	240-190-38-0000	1.00	191.83	189.12
26	240-190-39-0000	1.00	191.83	189.12
26	240-190-40-0000	1.00	191.83	189.12
26	240-190-41-0000	1.00	191.83	189.12
26	240-190-42-0000	1.00	191.83	189.12
26	240-190-43-0000	1.00	191.83	189.12
26	240-190-44-0000	1.00	191.83	189.12
26	240-190-45-0000	1.00	191.83	189.12
26	240-190-46-0000	1.00	191.83	189.12
26	240-190-47-0000	1.00	191.83	189.12
26	240-190-48-0000	1.00	191.83	189.12
26	240-190-49-0000	1.00	191.83	189.12
26	240-190-50-0000	1.00	191.83	189.12
26	240-190-51-0000	1.00	191.83	189.12
26	240-190-52-0000	1.00	191.83	189.12
26	240-190-53-0000	1.00	191.83	189.12
26	240-190-54-0000	1.00	191.83	189.12
26	240-190-55-0000	1.00	191.83	189.12
26	240-190-56-0000	1.00	191.83	189.12
26	240-190-57-0000	1.00	191.83	189.12
26	240-190-58-0000	1.00	191.83	189.12
26	240-200-01-0000	1.00	191.83	189.12
26	240-200-02-0000	1.00	191.83	189.12
26	240-200-03-0000	1.00	191.83	189.12
26	240-200-04-0000	1.00	191.83	189.12
26	240-200-05-0000	1.00	191.83	189.12
26	240-200-06-0000	1.00	191.83	189.12
26	240-200-07-0000	1.00	191.83	189.12
26	240-200-08-0000	1.00	191.83	189.12
26	240-200-09-0000	1.00	191.83	189.12
26	240-200-10-0000	1.00	191.83	189.12
26	240-200-11-0000	1.00	191.83	189.12
26	240-200-12-0000	1.00	191.83	189.12
26	240-200-13-0000	1.00	191.83	189.12
26	240-200-14-0000	1.00	191.83	189.12

**City of Tracy
Consolidated Landscape Maintenance District
Fiscal Year 2016/17 Preliminary Roll**

Zone	APN	EDU	Max Tax	Total Levy
26	240-200-15-0000	1.00	191.83	189.12
26	240-200-16-0000	1.00	191.83	189.12
26	240-200-17-0000	1.00	191.83	189.12
26	240-200-18-0000	1.00	191.83	189.12
26	240-200-21-0000	1.00	191.83	189.12
26	240-200-22-0000	1.00	191.83	189.12
26	240-200-23-0000	1.00	191.83	189.12
26	240-200-24-0000	1.00	191.83	189.12
26	240-200-25-0000	1.00	191.83	189.12
26	240-200-26-0000	1.00	191.83	189.12
26	240-200-27-0000	1.00	191.83	189.12
26	240-200-28-0000	1.00	191.83	189.12
26	240-200-29-0000	1.00	191.83	189.12
26	240-200-32-0000	1.00	191.83	189.12
26	240-200-33-0000	1.00	191.83	189.12
26	240-200-34-0000	1.00	191.83	189.12
26	240-200-35-0000	1.00	191.83	189.12
26	240-200-36-0000	1.00	191.83	189.12
26	240-200-37-0000	1.00	191.83	189.12
26	240-200-38-0000	1.00	191.83	189.12
26	240-200-39-0000	1.00	191.83	189.12
26	240-200-40-0000	1.00	191.83	189.12
26	240-200-41-0000	1.00	191.83	189.12
26	240-200-42-0000	1.00	191.83	189.12
26	240-200-43-0000	1.00	191.83	189.12
26	240-200-44-0000	1.00	191.83	189.12
26	240-200-45-0000	1.00	191.83	189.12
26	240-200-46-0000	1.00	191.83	189.12
26	240-210-01-0000	1.00	191.83	189.12
26	240-210-02-0000	1.00	191.83	189.12
26	240-210-03-0000	1.00	191.83	189.12
26	240-210-04-0000	1.00	191.83	189.12
26	240-210-14-0000	1.00	191.83	189.12
26	240-210-15-0000	1.00	191.83	189.12
26	240-210-16-0000	1.00	191.83	189.12
26	240-210-17-0000	1.00	191.83	189.12
26	240-210-18-0000	1.00	191.83	189.12
26	240-210-19-0000	1.00	191.83	189.12
26	240-210-20-0000	1.00	191.83	189.12
26	240-210-21-0000	1.00	191.83	189.12
26	240-210-22-0000	1.00	191.83	189.12
26	240-210-23-0000	1.00	191.83	189.12

**City of Tracy
Consolidated Landscape Maintenance District
Fiscal Year 2016/17 Preliminary Roll**

Zone	APN	EDU	Max Tax	Total Levy
26	240-210-24-0000	1.00	191.83	189.12
26	240-210-25-0000	1.00	191.83	189.12
26	240-210-26-0000	1.00	191.83	189.12
26	240-210-27-0000	1.00	191.83	189.12
26	240-210-28-0000	1.00	191.83	189.12
26	240-210-29-0000	1.00	191.83	189.12
26	240-210-30-0000	1.00	191.83	189.12
26	240-210-31-0000	1.00	191.83	189.12
26	240-210-32-0000	1.00	191.83	189.12
26	240-210-33-0000	1.00	191.83	189.12
26	240-210-34-0000	1.00	191.83	189.12
26	240-210-35-0000	1.00	191.83	189.12
26	240-210-36-0000	1.00	191.83	189.12
26	240-210-37-0000	1.00	191.83	189.12
26	240-210-38-0000	1.00	191.83	189.12
26	240-210-39-0000	1.00	191.83	189.12
26	240-210-40-0000	1.00	191.83	189.12
26	240-210-41-0000	1.00	191.83	189.12
26	240-210-42-0000	1.00	191.83	189.12
26	240-210-44-0000	1.00	191.83	189.12
26	240-210-45-0000	1.00	191.83	189.12
26	240-210-46-0000	1.00	191.83	189.12
26	240-210-47-0000	1.00	191.83	189.12
26	240-210-48-0000	1.00	191.83	189.12
26	240-210-49-0000	1.00	191.83	189.12
26	240-210-50-0000	1.00	191.83	189.12
26	240-210-51-0000	1.00	191.83	189.12
26	240-210-52-0000	1.00	191.83	189.12
26	240-220-01-0000	1.00	191.83	189.12
26	240-220-02-0000	1.00	191.83	189.12
26	240-220-03-0000	1.00	191.83	189.12
26	240-220-04-0000	1.00	191.83	189.12
26	240-220-05-0000	1.00	191.83	189.12
26	240-220-06-0000	1.00	191.83	189.12
26	240-220-07-0000	1.00	191.83	189.12
26	240-220-08-0000	1.00	191.83	189.12
26	240-220-09-0000	1.00	191.83	189.12
26	240-220-10-0000	1.00	191.83	189.12
26	240-220-11-0000	1.00	191.83	189.12
26	240-220-12-0000	1.00	191.83	189.12
26	240-220-13-0000	1.00	191.83	189.12
26	240-220-14-0000	1.00	191.83	189.12

**City of Tracy
Consolidated Landscape Maintenance District
Fiscal Year 2016/17 Preliminary Roll**

Zone	APN	EDU	Max Tax	Total Levy
26	240-220-15-0000	1.00	191.83	189.12
26	240-220-16-0000	1.00	191.83	189.12
26	240-220-17-0000	1.00	191.83	189.12
26	240-220-18-0000	1.00	191.83	189.12
26	240-220-19-0000	1.00	191.83	189.12
26	240-220-20-0000	1.00	191.83	189.12
26	240-220-21-0000	1.00	191.83	189.12
26	240-220-22-0000	1.00	191.83	189.12
26	240-220-23-0000	1.00	191.83	189.12
26	240-220-24-0000	1.00	191.83	189.12
26	240-220-25-0000	1.00	191.83	189.12
26	240-220-26-0000	1.00	191.83	189.12
26	240-220-27-0000	1.00	191.83	189.12
26	240-220-28-0000	1.00	191.83	189.12
26	240-220-29-0000	1.00	191.83	189.12
26	240-220-30-0000	1.00	191.83	189.12
26	240-220-31-0000	1.00	191.83	189.12
26	240-220-32-0000	1.00	191.83	189.12
26	240-220-33-0000	1.00	191.83	189.12
26	240-220-34-0000	1.00	191.83	189.12
26	240-220-35-0000	1.00	191.83	189.12
26	240-220-36-0000	1.00	191.83	189.12
26	240-220-37-0000	1.00	191.83	189.12
26	240-220-38-0000	1.00	191.83	189.12
26	240-220-39-0000	1.00	191.83	189.12
26	240-220-40-0000	1.00	191.83	189.12
26	240-220-41-0000	1.00	191.83	189.12
26	240-220-42-0000	1.00	191.83	189.12
26	240-220-43-0000	1.00	191.83	189.12
26	240-220-44-0000	1.00	191.83	189.12
26	240-220-45-0000	1.00	191.83	189.12
26	240-220-46-0000	1.00	191.83	189.12
26	240-220-47-0000	1.00	191.83	189.12
26	240-220-48-0000	1.00	191.83	189.12
26	240-220-51-0000	1.00	191.83	189.12
26	240-220-52-0000	1.00	191.83	189.12
26	240-220-53-0000	1.00	191.83	189.12
26	240-220-54-0000	1.00	191.83	189.12
26	240-220-55-0000	1.00	191.83	189.12
26	240-220-56-0000	1.00	191.83	189.12
26	240-220-57-0000	1.00	191.83	189.12
26	240-220-58-0000	1.00	191.83	189.12

**City of Tracy
Consolidated Landscape Maintenance District
Fiscal Year 2016/17 Preliminary Roll**

Zone	APN	EDU	Max Tax	Total Levy
26	240-220-59-0000	1.00	191.83	189.12
26	240-220-60-0000	1.00	191.83	189.12
26	240-220-61-0000	1.00	191.83	189.12
26	240-220-62-0000	1.00	191.83	189.12
26	240-220-63-0000	1.00	191.83	189.12
26	240-220-64-0000	1.00	191.83	189.12
26	240-220-65-0000	1.00	191.83	189.12
26	240-220-66-0000	1.00	191.83	189.12
26	240-220-67-0000	1.00	191.83	189.12
26	240-220-68-0000	1.00	191.83	189.12
26	240-220-69-0000	1.00	191.83	189.12
26	240-220-70-0000	1.00	191.83	189.12
26	240-220-71-0000	1.00	191.83	189.12
26	240-220-72-0000	1.00	191.83	189.12
26	240-220-73-0000	1.00	191.83	189.12
26	240-220-74-0000	1.00	191.83	189.12
26	240-220-75-0000	1.00	191.83	189.12
26	240-220-76-0000	1.00	191.83	189.12
26	240-220-77-0000	1.00	191.83	189.12
26	240-220-78-0000	1.00	191.83	189.12
26	240-220-79-0000	1.00	191.83	189.12
26	240-220-80-0000	1.00	191.83	189.12
26	240-220-81-0000	1.00	191.83	189.12
26	240-230-01-0000	1.00	191.83	189.12
26	240-230-02-0000	1.00	191.83	189.12
26	240-230-03-0000	1.00	191.83	189.12
26	240-230-04-0000	1.00	191.83	189.12
26	240-230-05-0000	1.00	191.83	189.12
26	240-230-06-0000	1.00	191.83	189.12
26	240-230-07-0000	1.00	191.83	189.12
26	240-230-08-0000	1.00	191.83	189.12
26	240-230-09-0000	1.00	191.83	189.12
26	240-230-10-0000	1.00	191.83	189.12
26	240-230-11-0000	1.00	191.83	189.12
26	240-230-12-0000	1.00	191.83	189.12
26	240-230-13-0000	1.00	191.83	189.12
26	240-230-14-0000	1.00	191.83	189.12
26	240-230-15-0000	1.00	191.83	189.12
26	240-230-16-0000	1.00	191.83	189.12
26	240-230-17-0000	1.00	191.83	189.12
26	240-230-18-0000	1.00	191.83	189.12
26	240-230-19-0000	1.00	191.83	189.12

City of Tracy
Consolidated Landscape Maintenance District
Fiscal Year 2016/17 Preliminary Roll

Zone	APN	EDU	Max Tax	Total Levy
26	240-230-20-0000	1.00	191.83	189.12
26	240-230-21-0000	1.00	191.83	189.12
26	240-230-22-0000	1.00	191.83	189.12
26	240-230-23-0000	1.00	191.83	189.12
26	240-230-24-0000	1.00	191.83	189.12
26	240-240-01-0000	1.00	191.83	189.12
26	240-240-02-0000	1.00	191.83	189.12
26	240-240-03-0000	1.00	191.83	189.12
26	240-240-04-0000	1.00	191.83	189.12
26	240-240-05-0000	1.00	191.83	189.12
26	240-240-06-0000	1.00	191.83	189.12
26	240-240-07-0000	1.00	191.83	189.12
26	240-240-08-0000	1.00	191.83	189.12
26	240-240-09-0000	1.00	191.83	189.12
26	240-240-10-0000	1.00	191.83	189.12
26	240-240-11-0000	1.00	191.83	189.12
26	240-240-12-0000	1.00	191.83	189.12
26	240-240-13-0000	1.00	191.83	189.12
26	240-240-14-0000	1.00	191.83	189.12
26	240-240-15-0000	1.00	191.83	189.12
26	240-240-16-0000	1.00	191.83	189.12
26	240-240-17-0000	1.00	191.83	189.12
26	240-240-18-0000	1.00	191.83	189.12
26	240-240-19-0000	1.00	191.83	189.12
26	240-240-20-0000	1.00	191.83	189.12
26	240-240-22-0000	1.00	191.83	189.12
26	240-240-23-0000	1.00	191.83	189.12
26	240-240-24-0000	1.00	191.83	189.12
26	240-240-25-0000	1.00	191.83	189.12
26	240-240-28-0000	1.00	191.83	189.12
26	240-240-29-0000	1.00	191.83	189.12
26	240-240-30-0000	1.00	191.83	189.12
26	240-240-31-0000	1.00	191.83	189.12
26	240-240-32-0000	1.00	191.83	189.12
26	240-240-33-0000	1.00	191.83	189.12
26	240-240-34-0000	1.00	191.83	189.12
26	240-240-35-0000	1.00	191.83	189.12
26	240-240-36-0000	1.00	191.83	189.12
26	240-240-37-0000	1.00	191.83	189.12
26	240-240-38-0000	1.00	191.83	189.12
26	240-240-39-0000	1.00	191.83	189.12
26	240-240-40-0000	1.00	191.83	189.12

**City of Tracy
Consolidated Landscape Maintenance District
Fiscal Year 2016/17 Preliminary Roll**

Zone	APN	EDU	Max Tax	Total Levy
26	240-240-41-0000	1.00	191.83	189.12
26	240-240-42-0000	1.00	191.83	189.12
26	240-240-43-0000	1.00	191.83	189.12
26	240-240-44-0000	1.00	191.83	189.12
26	240-240-45-0000	1.00	191.83	189.12
26	240-240-46-0000	1.00	191.83	189.12
26	240-240-47-0000	1.00	191.83	189.12
26	240-240-48-0000	1.00	191.83	189.12
26	240-240-50-0000	1.00	191.83	189.12
26	240-240-51-0000	1.00	191.83	189.12
26	240-240-52-0000	1.00	191.83	189.12
26	240-240-53-0000	1.00	191.83	189.12
26	240-240-54-0000	1.00	191.83	189.12
26	240-240-55-0000	1.00	191.83	189.12
26	240-240-56-0000	1.00	191.83	189.12
26	240-240-57-0000	1.00	191.83	189.12
26	240-240-58-0000	1.00	191.83	189.12
26	240-240-59-0000	1.00	191.83	189.12
14	240-250-01-0000	1.00	149.06	149.02
14	240-250-02-0000	1.00	149.06	149.02
14	240-250-03-0000	1.00	149.06	149.02
14	240-250-04-0000	1.00	149.06	149.02
14	240-250-05-0000	1.00	149.06	149.02
14	240-250-06-0000	1.00	149.06	149.02
14	240-250-07-0000	1.00	149.06	149.02
14	240-250-08-0000	1.00	149.06	149.02
14	240-250-09-0000	1.00	149.06	149.02
14	240-250-10-0000	1.00	149.06	149.02
14	240-250-11-0000	1.00	149.06	149.02
14	240-250-12-0000	1.00	149.06	149.02
14	240-250-13-0000	1.00	149.06	149.02
14	240-250-14-0000	1.00	149.06	149.02
14	240-250-15-0000	1.00	149.06	149.02
14	240-250-16-0000	1.00	149.06	149.02
14	240-250-17-0000	1.00	149.06	149.02
14	240-250-18-0000	1.00	149.06	149.02
14	240-250-19-0000	1.00	149.06	149.02
14	240-250-20-0000	1.00	149.06	149.02
14	240-250-21-0000	1.00	149.06	149.02
14	240-250-22-0000	1.00	149.06	149.02
14	240-250-23-0000	1.00	149.06	149.02
14	240-250-24-0000	1.00	149.06	149.02

City of Tracy
Consolidated Landscape Maintenance District
Fiscal Year 2016/17 Preliminary Roll

Zone	APN	EDU	Max Tax	Total Levy
14	240-250-25-0000	1.00	149.06	149.02
14	240-250-26-0000	1.00	149.06	149.02
14	240-250-27-0000	1.00	149.06	149.02
14	240-250-28-0000	1.00	149.06	149.02
14	240-250-29-0000	1.00	149.06	149.02
14	240-250-30-0000	1.00	149.06	149.02
14	240-250-31-0000	1.00	149.06	149.02
14	240-250-32-0000	1.00	149.06	149.02
14	240-250-33-0000	1.00	149.06	149.02
14	240-250-34-0000	1.00	149.06	149.02
14	240-250-35-0000	1.00	149.06	149.02
14	240-250-36-0000	1.00	149.06	149.02
14	240-250-37-0000	1.00	149.06	149.02
14	240-250-38-0000	1.00	149.06	149.02
14	240-250-39-0000	1.00	149.06	149.02
14	240-250-40-0000	1.00	149.06	149.02
14	240-250-41-0000	1.00	149.06	149.02
14	240-250-42-0000	1.00	149.06	149.02
14	240-250-43-0000	1.00	149.06	149.02
14	240-250-47-0000	1.00	149.06	149.02
14	240-250-49-0000	1.00	149.06	149.02
14	240-250-50-0000	1.00	149.06	149.02
14	240-250-51-0000	1.00	149.06	149.02
14	240-250-52-0000	1.00	149.06	149.02
14	240-250-53-0000	1.00	149.06	149.02
14	240-250-54-0000	1.00	149.06	149.02
14	240-250-55-0000	1.00	149.06	149.02
14	240-250-56-0000	1.00	149.06	149.02
14	240-250-59-0000	1.00	149.06	149.02
14	240-250-60-0000	1.00	149.06	149.02
14	240-250-61-0000	1.00	149.06	149.02
14	240-250-62-0000	1.00	149.06	149.02
14	240-250-63-0000	1.00	149.06	149.02
14	240-250-64-0000	1.00	149.06	149.02
14	240-250-65-0000	1.00	149.06	149.02
14	240-250-66-0000	1.00	149.06	149.02
14	240-250-68-0000	1.00	149.06	149.02
14	240-250-69-0000	1.00	149.06	149.02
14	240-250-70-0000	1.00	149.06	149.02
14	240-250-72-0000	1.00	149.06	149.02
14	240-250-73-0000	1.00	149.06	149.02
14	240-250-74-0000	1.00	149.06	149.02

**City of Tracy
Consolidated Landscape Maintenance District
Fiscal Year 2016/17 Preliminary Roll**

Zone	APN	EDU	Max Tax	Total Levy
14	240-250-75-0000	1.00	149.06	149.02
14	240-250-76-0000	1.00	149.06	149.02
14	240-250-78-0000	1.00	149.06	149.02
14	240-250-79-0000	1.00	149.06	149.02
14	240-250-80-0000	1.00	149.06	149.02
14	240-250-81-0000	1.00	149.06	149.02
14	240-250-82-0000	1.00	149.06	149.02
14	240-250-83-0000	1.00	149.06	149.02
14	240-250-84-0000	1.00	149.06	149.02
14	240-250-85-0000	1.00	149.06	149.02
14	240-250-86-0000	1.00	149.06	149.02
14	240-280-01-0000	1.00	149.06	149.02
14	240-280-02-0000	1.00	149.06	149.02
14	240-280-03-0000	1.00	149.06	149.02
14	240-280-06-0000	1.00	149.06	149.02
14	240-280-07-0000	1.00	149.06	149.02
14	240-280-08-0000	1.00	149.06	149.02
14	240-280-09-0000	1.00	149.06	149.02
14	240-280-10-0000	1.00	149.06	149.02
14	240-280-11-0000	1.00	149.06	149.02
14	240-280-13-0000	1.00	149.06	149.02
14	240-280-14-0000	1.00	149.06	149.02
14	240-280-15-0000	1.00	149.06	149.02
14	240-280-16-0000	1.00	149.06	149.02
14	240-280-17-0000	1.00	149.06	149.02
14	240-280-18-0000	1.00	149.06	149.02
14	240-280-19-0000	1.00	149.06	149.02
14	240-280-20-0000	1.00	149.06	149.02
14	240-280-21-0000	1.00	149.06	149.02
14	240-280-22-0000	1.00	149.06	149.02
14	240-280-23-0000	1.00	149.06	149.02
14	240-280-24-0000	1.00	149.06	149.02
14	240-280-25-0000	1.00	149.06	149.02
14	240-280-26-0000	1.00	149.06	149.02
14	240-280-27-0000	1.00	149.06	149.02
14	240-280-28-0000	1.00	149.06	149.02
14	240-280-29-0000	1.00	149.06	149.02
14	240-280-30-0000	1.00	149.06	149.02
14	240-280-31-0000	1.00	149.06	149.02
14	240-280-32-0000	1.00	149.06	149.02
14	240-280-33-0000	1.00	149.06	149.02
14	240-280-34-0000	1.00	149.06	149.02

**City of Tracy
Consolidated Landscape Maintenance District
Fiscal Year 2016/17 Preliminary Roll**

Zone	APN	EDU	Max Tax	Total Levy
14	240-280-35-0000	1.00	149.06	149.02
14	240-280-36-0000	1.00	149.06	149.02
14	240-280-37-0000	1.00	149.06	149.02
14	240-280-38-0000	1.00	149.06	149.02
14	240-280-39-0000	1.00	149.06	149.02
14	240-280-40-0000	1.00	149.06	149.02
14	240-280-41-0000	1.00	149.06	149.02
14	240-280-42-0000	1.00	149.06	149.02
14	240-280-43-0000	1.00	149.06	149.02
14	240-280-44-0000	1.00	149.06	149.02
14	240-280-45-0000	1.00	149.06	149.02
14	240-280-47-0000	1.00	149.06	149.02
14	240-280-48-0000	1.00	149.06	149.02
14	240-280-49-0000	1.00	149.06	149.02
14	240-280-50-0000	1.00	149.06	149.02
14	240-280-51-0000	1.00	149.06	149.02
26	240-340-01-0000	1.00	191.83	189.12
26	240-340-02-0000	1.00	191.83	189.12
26	240-340-03-0000	1.00	191.83	189.12
26	240-340-04-0000	1.00	191.83	189.12
26	240-340-05-0000	1.00	191.83	189.12
26	240-340-06-0000	1.00	191.83	189.12
26	240-340-07-0000	1.00	191.83	189.12
26	240-340-08-0000	1.00	191.83	189.12
26	240-340-09-0000	1.00	191.83	189.12
26	240-340-10-0000	1.00	191.83	189.12
26	240-340-11-0000	1.00	191.83	189.12
26	240-340-12-0000	1.00	191.83	189.12
26	240-340-13-0000	1.00	191.83	189.12
26	240-340-14-0000	1.00	191.83	189.12
26	240-340-15-0000	1.00	191.83	189.12
26	240-340-17-0000	1.00	191.83	189.12
26	240-340-18-0000	1.00	191.83	189.12
26	240-340-19-0000	1.00	191.83	189.12
26	240-340-20-0000	1.00	191.83	189.12
26	240-340-21-0000	1.00	191.83	189.12
26	240-340-22-0000	1.00	191.83	189.12
26	240-340-23-0000	1.00	191.83	189.12
26	240-340-24-0000	1.00	191.83	189.12
26	240-340-25-0000	1.00	191.83	189.12
26	240-340-26-0000	1.00	191.83	189.12
26	240-350-01-0000	1.00	191.83	189.12

**City of Tracy
Consolidated Landscape Maintenance District
Fiscal Year 2016/17 Preliminary Roll**

Zone	APN	EDU	Max Tax	Total Levy
26	240-350-02-0000	1.00	191.83	189.12
26	240-350-03-0000	1.00	191.83	189.12
26	240-350-04-0000	1.00	191.83	189.12
26	240-350-05-0000	1.00	191.83	189.12
26	240-350-06-0000	1.00	191.83	189.12
26	240-350-07-0000	1.00	191.83	189.12
26	240-350-08-0000	1.00	191.83	189.12
26	240-350-09-0000	1.00	191.83	189.12
26	240-350-10-0000	1.00	191.83	189.12
26	240-350-11-0000	1.00	191.83	189.12
26	240-350-12-0000	1.00	191.83	189.12
26	240-350-13-0000	1.00	191.83	189.12
26	240-350-14-0000	1.00	191.83	189.12
26	240-350-15-0000	1.00	191.83	189.12
26	240-350-16-0000	1.00	191.83	189.12
26	240-350-17-0000	1.00	191.83	189.12
26	240-350-18-0000	1.00	191.83	189.12
26	240-350-19-0000	1.00	191.83	189.12
26	240-350-20-0000	1.00	191.83	189.12
26	240-350-21-0000	1.00	191.83	189.12
26	240-350-22-0000	1.00	191.83	189.12
26	240-350-23-0000	1.00	191.83	189.12
26	240-350-24-0000	1.00	191.83	189.12
26	240-350-25-0000	1.00	191.83	189.12
26	240-350-26-0000	1.00	191.83	189.12
26	240-350-27-0000	1.00	191.83	189.12
26	240-350-28-0000	1.00	191.83	189.12
26	240-350-29-0000	1.00	191.83	189.12
26	240-350-30-0000	1.00	191.83	189.12
26	240-350-31-0000	1.00	191.83	189.12
26	240-350-32-0000	1.00	191.83	189.12
26	240-350-33-0000	1.00	191.83	189.12
26	240-350-34-0000	1.00	191.83	189.12
26	240-350-35-0000	1.00	191.83	189.12
26	240-350-36-0000	1.00	191.83	189.12
26	240-350-37-0000	1.00	191.83	189.12
26	240-350-38-0000	1.00	191.83	189.12
26	240-350-39-0000	1.00	191.83	189.12
26	240-350-40-0000	1.00	191.83	189.12
26	240-350-41-0000	1.00	191.83	189.12
26	240-350-42-0000	1.00	191.83	189.12
26	240-350-43-0000	1.00	191.83	189.12

**City of Tracy
Consolidated Landscape Maintenance District
Fiscal Year 2016/17 Preliminary Roll**

Zone	APN	EDU	Max Tax	Total Levy
26	240-350-44-0000	1.00	191.83	189.12
26	240-350-45-0000	1.00	191.83	189.12
26	240-350-46-0000	1.00	191.83	189.12
26	240-350-47-0000	1.00	191.83	189.12
26	240-350-48-0000	1.00	191.83	189.12
26	240-350-49-0000	1.00	191.83	189.12
26	240-350-50-0000	1.00	191.83	189.12
26	240-350-51-0000	1.00	191.83	189.12
26	240-350-52-0000	1.00	191.83	189.12
26	240-350-53-0000	1.00	191.83	189.12
26	240-350-54-0000	1.00	191.83	189.12
26	240-350-55-0000	1.00	191.83	189.12
26	240-360-01-0000	1.00	191.83	189.12
26	240-360-02-0000	1.00	191.83	189.12
26	240-360-03-0000	1.00	191.83	189.12
26	240-360-04-0000	1.00	191.83	189.12
26	240-360-05-0000	1.00	191.83	189.12
26	240-360-06-0000	1.00	191.83	189.12
26	240-360-07-0000	1.00	191.83	189.12
26	240-360-08-0000	1.00	191.83	189.12
26	240-360-09-0000	1.00	191.83	189.12
26	240-360-10-0000	1.00	191.83	189.12
26	240-360-11-0000	1.00	191.83	189.12
26	240-360-12-0000	1.00	191.83	189.12
26	240-360-13-0000	1.00	191.83	189.12
26	240-360-14-0000	1.00	191.83	189.12
26	240-360-15-0000	1.00	191.83	189.12
26	240-360-16-0000	1.00	191.83	189.12
26	240-360-17-0000	1.00	191.83	189.12
26	240-360-18-0000	1.00	191.83	189.12
26	240-360-19-0000	1.00	191.83	189.12
26	240-360-20-0000	1.00	191.83	189.12
26	240-360-21-0000	1.00	191.83	189.12
26	240-360-22-0000	1.00	191.83	189.12
26	240-360-23-0000	1.00	191.83	189.12
26	240-360-24-0000	1.00	191.83	189.12
26	240-360-25-0000	1.00	191.83	189.12
26	240-360-26-0000	1.00	191.83	189.12
26	240-360-27-0000	1.00	191.83	189.12
26	240-360-28-0000	1.00	191.83	189.12
26	240-360-29-0000	1.00	191.83	189.12
26	240-360-30-0000	1.00	191.83	189.12

City of Tracy
Consolidated Landscape Maintenance District
Fiscal Year 2016/17 Preliminary Roll

Zone	APN	EDU	Max Tax	Total Levy
26	240-360-31-0000	1.00	191.83	189.12
26	240-360-32-0000	1.00	191.83	189.12
26	240-360-33-0000	1.00	191.83	189.12
26	240-360-34-0000	1.00	191.83	189.12
26	240-360-35-0000	1.00	191.83	189.12
26	240-360-36-0000	1.00	191.83	189.12
26	240-360-37-0000	1.00	191.83	189.12
26	240-360-38-0000	1.00	191.83	189.12
26	240-360-39-0000	1.00	191.83	189.12
26	240-360-40-0000	1.00	191.83	189.12
26	240-360-41-0000	1.00	191.83	189.12
26	240-360-42-0000	1.00	191.83	189.12
26	240-360-43-0000	1.00	191.83	189.12
26	240-360-44-0000	1.00	191.83	189.12
26	240-370-01-0000	1.00	191.83	189.12
26	240-370-02-0000	1.00	191.83	189.12
26	240-370-03-0000	1.00	191.83	189.12
26	240-370-04-0000	1.00	191.83	189.12
26	240-370-05-0000	1.00	191.83	189.12
26	240-370-06-0000	1.00	191.83	189.12
26	240-370-07-0000	1.00	191.83	189.12
26	240-370-08-0000	1.00	191.83	189.12
26	240-370-09-0000	1.00	191.83	189.12
26	240-370-10-0000	1.00	191.83	189.12
26	240-370-11-0000	1.00	191.83	189.12
26	240-370-12-0000	1.00	191.83	189.12
26	240-370-13-0000	1.00	191.83	189.12
26	240-370-14-0000	1.00	191.83	189.12
26	240-370-15-0000	1.00	191.83	189.12
26	240-370-16-0000	1.00	191.83	189.12
26	240-370-17-0000	1.00	191.83	189.12
26	240-370-18-0000	1.00	191.83	189.12
26	240-370-19-0000	1.00	191.83	189.12
26	240-370-20-0000	1.00	191.83	189.12
26	240-370-21-0000	1.00	191.83	189.12
26	240-370-22-0000	1.00	191.83	189.12
26	240-370-23-0000	1.00	191.83	189.12
26	240-380-01-0000	1.00	191.83	189.12
26	240-380-02-0000	1.00	191.83	189.12
26	240-380-03-0000	1.00	191.83	189.12
26	240-380-04-0000	1.00	191.83	189.12
26	240-380-05-0000	1.00	191.83	189.12

**City of Tracy
Consolidated Landscape Maintenance District
Fiscal Year 2016/17 Preliminary Roll**

Zone	APN	EDU	Max Tax	Total Levy
26	240-380-06-0000	1.00	191.83	189.12
26	240-380-07-0000	1.00	191.83	189.12
26	240-380-08-0000	1.00	191.83	189.12
26	240-380-09-0000	1.00	191.83	189.12
26	240-380-10-0000	1.00	191.83	189.12
26	240-380-11-0000	1.00	191.83	189.12
26	240-380-12-0000	1.00	191.83	189.12
26	240-380-13-0000	1.00	191.83	189.12
26	240-380-14-0000	1.00	191.83	189.12
26	240-380-15-0000	1.00	191.83	189.12
26	240-380-16-0000	1.00	191.83	189.12
26	240-380-17-0000	1.00	191.83	189.12
26	240-380-18-0000	1.00	191.83	189.12
26	240-380-19-0000	1.00	191.83	189.12
26	240-380-20-0000	1.00	191.83	189.12
26	240-380-21-0000	1.00	191.83	189.12
26	240-380-22-0000	1.00	191.83	189.12
26	240-380-23-0000	1.00	191.83	189.12
26	240-380-24-0000	1.00	191.83	189.12
26	240-380-25-0000	1.00	191.83	189.12
26	240-380-26-0000	1.00	191.83	189.12
26	240-380-27-0000	1.00	191.83	189.12
26	240-380-28-0000	1.00	191.83	189.12
26	240-380-29-0000	1.00	191.83	189.12
26	240-380-30-0000	1.00	191.83	189.12
26	240-380-31-0000	1.00	191.83	189.12
26	240-380-32-0000	1.00	191.83	189.12
26	240-380-33-0000	1.00	191.83	189.12
26	240-380-34-0000	1.00	191.83	189.12
26	240-380-35-0000	1.00	191.83	189.12
26	240-380-36-0000	1.00	191.83	189.12
26	240-380-37-0000	1.00	191.83	189.12
26	240-380-38-0000	1.00	191.83	189.12
26	240-380-39-0000	1.00	191.83	189.12
26	240-380-40-0000	1.00	191.83	189.12
26	240-380-41-0000	1.00	191.83	189.12
26	240-380-42-0000	1.00	191.83	189.12
26	240-380-43-0000	1.00	191.83	189.12
26	240-380-44-0000	1.00	191.83	189.12
26	240-380-45-0000	1.00	191.83	189.12
26	240-380-46-0000	1.00	191.83	189.12
26	240-380-47-0000	1.00	191.83	189.12

**City of Tracy
Consolidated Landscape Maintenance District
Fiscal Year 2016/17 Preliminary Roll**

Zone	APN	EDU	Max Tax	Total Levy
26	240-380-48-0000	1.00	191.83	189.12
26	240-380-49-0000	1.00	191.83	189.12
26	240-380-50-0000	1.00	191.83	189.12
26	240-380-51-0000	1.00	191.83	189.12
26	240-380-52-0000	1.00	191.83	189.12
26	240-380-53-0000	1.00	191.83	189.12
26	240-380-54-0000	1.00	191.83	189.12
26	240-380-55-0000	1.00	191.83	189.12
26	240-380-56-0000	1.00	191.83	189.12
26	240-380-57-0000	1.00	191.83	189.12
26	240-380-58-0000	1.00	191.83	189.12
26	240-380-59-0000	1.00	191.83	189.12
26	240-380-60-0000	1.00	191.83	189.12
26	240-380-61-0000	1.00	191.83	189.12
26	240-380-62-0000	1.00	191.83	189.12
26	240-380-63-0000	1.00	191.83	189.12
26	240-390-01-0000	1.00	191.83	189.12
26	240-390-02-0000	1.00	191.83	189.12
26	240-390-03-0000	1.00	191.83	189.12
26	240-390-04-0000	1.00	191.83	189.12
26	240-390-05-0000	1.00	191.83	189.12
26	240-390-06-0000	1.00	191.83	189.12
26	240-390-07-0000	1.00	191.83	189.12
26	240-390-08-0000	1.00	191.83	189.12
26	240-390-09-0000	1.00	191.83	189.12
26	240-390-10-0000	1.00	191.83	189.12
26	240-390-11-0000	1.00	191.83	189.12
26	240-390-12-0000	1.00	191.83	189.12
26	240-390-13-0000	1.00	191.83	189.12
26	240-390-14-0000	1.00	191.83	189.12
26	240-390-15-0000	1.00	191.83	189.12
26	240-390-16-0000	1.00	191.83	189.12
26	240-390-18-0000	1.00	191.83	189.12
26	240-390-19-0000	1.00	191.83	189.12
26	240-390-20-0000	1.00	191.83	189.12
26	240-390-21-0000	1.00	191.83	189.12
26	240-390-22-0000	1.00	191.83	189.12
26	240-390-23-0000	1.00	191.83	189.12
26	240-390-24-0000	1.00	191.83	189.12
26	240-390-25-0000	1.00	191.83	189.12
26	240-390-26-0000	1.00	191.83	189.12
26	240-390-27-0000	1.00	191.83	189.12

**City of Tracy
Consolidated Landscape Maintenance District
Fiscal Year 2016/17 Preliminary Roll**

Zone	APN	EDU	Max Tax	Total Levy
26	240-390-28-0000	1.00	191.83	189.12
26	240-390-29-0000	1.00	191.83	189.12
26	240-390-30-0000	1.00	191.83	189.12
26	240-390-31-0000	1.00	191.83	189.12
26	240-390-32-0000	1.00	191.83	189.12
26	240-390-33-0000	1.00	191.83	189.12
28	240-400-01-0000	1.00	149.06	83.42
28	240-400-02-0000	1.00	149.06	83.42
28	240-400-03-0000	1.00	149.06	83.42
28	240-400-04-0000	1.00	149.06	83.42
28	240-400-05-0000	1.00	149.06	83.42
28	240-400-06-0000	1.00	149.06	83.42
28	240-400-07-0000	1.00	149.06	83.42
28	240-400-08-0000	1.00	149.06	83.42
28	240-400-09-0000	1.00	149.06	83.42
28	240-400-10-0000	1.00	149.06	83.42
28	240-400-11-0000	1.00	149.06	83.42
28	240-400-12-0000	1.00	149.06	83.42
28	240-400-13-0000	1.00	149.06	83.42
28	240-400-14-0000	1.00	149.06	83.42
28	240-400-15-0000	1.00	149.06	83.42
28	240-400-16-0000	1.00	149.06	83.42
28	240-400-17-0000	1.00	149.06	83.42
28	240-400-18-0000	1.00	149.06	83.42
28	240-400-19-0000	1.00	149.06	83.42
28	240-400-20-0000	1.00	149.06	83.42
28	240-400-21-0000	1.00	149.06	83.42
28	240-400-22-0000	1.00	149.06	83.42
28	240-400-23-0000	1.00	149.06	83.42
28	240-400-24-0000	1.00	149.06	83.42
28	240-400-25-0000	1.00	149.06	83.42
28	240-400-26-0000	1.00	149.06	83.42
28	240-400-27-0000	1.00	149.06	83.42
28	240-400-29-0000	1.00	149.06	83.42
28	240-400-30-0000	1.00	149.06	83.42
28	240-400-31-0000	1.00	149.06	83.42
28	240-400-32-0000	1.00	149.06	83.42
28	240-410-01-0000	1.00	149.06	83.42
28	240-410-02-0000	1.00	149.06	83.42
28	240-410-03-0000	1.00	149.06	83.42
28	240-410-04-0000	1.00	149.06	83.42
28	240-410-05-0000	1.00	149.06	83.42

**City of Tracy
Consolidated Landscape Maintenance District
Fiscal Year 2016/17 Preliminary Roll**

Zone	APN	EDU	Max Tax	Total Levy
28	240-410-06-0000	1.00	149.06	83.42
28	240-410-07-0000	1.00	149.06	83.42
28	240-410-08-0000	1.00	149.06	83.42
28	240-410-09-0000	1.00	149.06	83.42
28	240-410-10-0000	1.00	149.06	83.42
28	240-410-11-0000	1.00	149.06	83.42
28	240-410-12-0000	1.00	149.06	83.42
28	240-410-13-0000	1.00	149.06	83.42
28	240-410-14-0000	1.00	149.06	83.42
28	240-410-17-0000	1.00	149.06	83.42
28	240-410-18-0000	1.00	149.06	83.42
28	240-410-19-0000	1.00	149.06	83.42
28	240-410-20-0000	1.00	149.06	83.42
28	240-410-21-0000	1.00	149.06	83.42
28	240-410-22-0000	1.00	149.06	83.42
28	240-410-23-0000	1.00	149.06	83.42
28	240-410-24-0000	1.00	149.06	83.42
28	240-410-25-0000	1.00	149.06	83.42
28	240-410-26-0000	1.00	149.06	83.42
28	240-410-27-0000	1.00	149.06	83.42
28	240-410-28-0000	1.00	149.06	83.42
28	240-410-29-0000	1.00	149.06	83.42
28	240-410-30-0000	1.00	149.06	83.42
28	240-410-31-0000	1.00	149.06	83.42
28	240-410-32-0000	1.00	149.06	83.42
28	240-410-33-0000	1.00	149.06	83.42
28	240-410-34-0000	1.00	149.06	83.42
28	240-410-35-0000	1.00	149.06	83.42
28	240-410-36-0000	1.00	149.06	83.42
28	240-410-37-0000	1.00	149.06	83.42
28	240-410-38-0000	1.00	149.06	83.42
28	240-410-39-0000	1.00	149.06	83.42
28	240-410-40-0000	1.00	149.06	83.42
28	240-410-41-0000	1.00	149.06	83.42
28	240-410-42-0000	1.00	149.06	83.42
28	240-410-43-0000	1.00	149.06	83.42
28	240-410-44-0000	1.00	149.06	83.42
28	240-410-45-0000	1.00	149.06	83.42
28	240-410-46-0000	1.00	149.06	83.42
28	240-410-47-0000	1.00	149.06	83.42
28	240-410-48-0000	1.00	149.06	83.42
28	240-410-49-0000	1.00	149.06	83.42

City of Tracy
Consolidated Landscape Maintenance District
Fiscal Year 2016/17 Preliminary Roll

Zone	APN	EDU	Max Tax	Total Levy
28	240-410-50-0000	1.00	149.06	83.42
28	240-410-51-0000	1.00	149.06	83.42
28	240-410-52-0000	1.00	149.06	83.42
28	240-420-01-0000	1.00	149.06	83.42
28	240-420-02-0000	1.00	149.06	83.42
28	240-420-03-0000	1.00	149.06	83.42
28	240-420-04-0000	1.00	149.06	83.42
28	240-420-05-0000	1.00	149.06	83.42
28	240-420-06-0000	1.00	149.06	83.42
28	240-420-07-0000	1.00	149.06	83.42
28	240-420-08-0000	1.00	149.06	83.42
28	240-420-09-0000	1.00	149.06	83.42
28	240-420-10-0000	1.00	149.06	83.42
28	240-420-11-0000	1.00	149.06	83.42
28	240-420-12-0000	1.00	149.06	83.42
28	240-420-13-0000	1.00	149.06	83.42
28	240-420-14-0000	1.00	149.06	83.42
28	240-420-15-0000	1.00	149.06	83.42
28	240-420-16-0000	1.00	149.06	83.42
28	240-420-17-0000	1.00	149.06	83.42
28	240-420-18-0000	1.00	149.06	83.42
28	240-420-19-0000	1.00	149.06	83.42
28	240-420-20-0000	1.00	149.06	83.42
28	240-420-21-0000	1.00	149.06	83.42
28	240-420-22-0000	1.00	149.06	83.42
28	240-420-23-0000	1.00	149.06	83.42
28	240-420-24-0000	1.00	149.06	83.42
28	240-420-25-0000	1.00	149.06	83.42
28	240-420-26-0000	1.00	149.06	83.42
28	240-420-27-0000	1.00	149.06	83.42
28	240-420-28-0000	1.00	149.06	83.42
28	240-420-31-0000	1.00	149.06	83.42
28	240-420-32-0000	1.00	149.06	83.42
28	240-420-33-0000	1.00	149.06	83.42
28	240-420-34-0000	1.00	149.06	83.42
28	240-420-35-0000	1.00	149.06	83.42
28	240-420-36-0000	1.00	149.06	83.42
28	240-420-37-0000	1.00	149.06	83.42
28	240-420-38-0000	1.00	149.06	83.42
28	240-420-39-0000	1.00	149.06	83.42
28	240-420-40-0000	1.00	149.06	83.42
28	240-420-41-0000	1.00	149.06	83.42

**City of Tracy
Consolidated Landscape Maintenance District
Fiscal Year 2016/17 Preliminary Roll**

Zone	APN	EDU	Max Tax	Total Levy
28	240-420-42-0000	1.00	149.06	83.42
28	240-420-43-0000	1.00	149.06	83.42
28	240-420-44-0000	1.00	149.06	83.42
28	240-420-45-0000	1.00	149.06	83.42
28	240-420-46-0000	1.00	149.06	83.42
28	240-420-47-0000	1.00	149.06	83.42
28	240-420-48-0000	1.00	149.06	83.42
28	240-430-01-0000	1.00	149.06	83.42
28	240-430-02-0000	1.00	149.06	83.42
28	240-430-03-0000	1.00	149.06	83.42
28	240-430-04-0000	1.00	149.06	83.42
28	240-430-05-0000	1.00	149.06	83.42
28	240-430-06-0000	1.00	149.06	83.42
28	240-430-07-0000	1.00	149.06	83.42
28	240-430-08-0000	1.00	149.06	83.42
28	240-430-09-0000	1.00	149.06	83.42
28	240-430-10-0000	1.00	149.06	83.42
28	240-430-14-0000	1.00	149.06	83.42
28	240-430-15-0000	1.00	149.06	83.42
28	240-430-16-0000	1.00	149.06	83.42
28	240-430-17-0000	1.00	149.06	83.42
28	240-430-18-0000	1.00	149.06	83.42
28	240-430-19-0000	1.00	149.06	83.42
28	240-430-20-0000	1.00	149.06	83.42
28	240-430-21-0000	1.00	149.06	83.42
28	240-430-22-0000	1.00	149.06	83.42
28	240-430-23-0000	1.00	149.06	83.42
28	240-430-24-0000	1.00	149.06	83.42
28	240-430-25-0000	1.00	149.06	83.42
28	240-430-26-0000	1.00	149.06	83.42
28	240-430-27-0000	1.00	149.06	83.42
28	240-430-28-0000	1.00	149.06	83.42
28	240-430-29-0000	1.00	149.06	83.42
28	240-430-30-0000	1.00	149.06	83.42
28	240-430-31-0000	1.00	149.06	83.42
28	240-430-32-0000	1.00	149.06	83.42
28	240-430-33-0000	1.00	149.06	83.42
28	240-430-34-0000	1.00	149.06	83.42
28	240-430-35-0000	1.00	149.06	83.42
28	240-430-36-0000	1.00	149.06	83.42
28	240-430-37-0000	1.00	149.06	83.42
28	240-430-38-0000	1.00	149.06	83.42

City of Tracy
Consolidated Landscape Maintenance District
Fiscal Year 2016/17 Preliminary Roll

Zone	APN	EDU	Max Tax	Total Levy
28	240-430-39-0000	1.00	149.06	83.42
28	240-430-40-0000	1.00	149.06	83.42
28	240-430-41-0000	1.00	149.06	83.42
28	240-430-42-0000	1.00	149.06	83.42
28	240-430-43-0000	1.00	149.06	83.42
28	240-430-44-0000	1.00	149.06	83.42
28	240-430-45-0000	1.00	149.06	83.42
28	240-430-46-0000	1.00	149.06	83.42
28	240-430-47-0000	1.00	149.06	83.42
28	240-430-48-0000	1.00	149.06	83.42
28	240-430-49-0000	1.00	149.06	83.42
28	240-430-50-0000	1.00	149.06	83.42
28	240-430-51-0000	1.00	149.06	83.42
28	240-430-52-0000	1.00	149.06	83.42
28	240-430-53-0000	1.00	149.06	83.42
28	240-430-54-0000	1.00	149.06	83.42
28	240-430-55-0000	1.00	149.06	83.42
28	240-430-56-0000	1.00	149.06	83.42
28	240-430-57-0000	1.00	149.06	83.42
28	240-430-58-0000	1.00	149.06	83.42
28	240-430-59-0000	1.00	149.06	83.42
28	240-430-60-0000	1.00	149.06	83.42
28	240-430-61-0000	1.00	149.06	83.42
28	240-430-62-0000	1.00	149.06	83.42
28	240-430-63-0000	1.00	149.06	83.42
28	240-430-64-0000	1.00	149.06	83.42
28	240-430-65-0000	1.00	149.06	83.42
28	240-430-66-0000	1.00	149.06	83.42
28	240-430-67-0000	1.00	149.06	83.42
28	240-430-68-0000	1.00	149.06	83.42
28	240-430-69-0000	1.00	149.06	83.42
28	240-430-70-0000	1.00	149.06	83.42
28	240-430-71-0000	1.00	149.06	83.42
28	240-430-72-0000	1.00	149.06	83.42
28	240-430-73-0000	1.00	149.06	83.42
28	240-430-74-0000	1.00	149.06	83.42
28	240-430-75-0000	1.00	149.06	83.42
28	240-430-76-0000	1.00	149.06	83.42
28	240-430-77-0000	1.00	149.06	83.42
28	240-430-78-0000	1.00	149.06	83.42
28	240-430-79-0000	1.00	149.06	83.42
28	240-430-80-0000	1.00	149.06	83.42

**City of Tracy
Consolidated Landscape Maintenance District
Fiscal Year 2016/17 Preliminary Roll**

Zone	APN	EDU	Max Tax	Total Levy
28	240-430-81-0000	1.00	149.06	83.42
28	240-430-82-0000	1.00	149.06	83.42
28	240-430-83-0000	1.00	149.06	83.42
28	240-430-84-0000	1.00	149.06	83.42
28	240-430-85-0000	1.00	149.06	83.42
28	240-430-86-0000	1.00	149.06	83.42
28	240-430-87-0000	1.00	149.06	83.42
28	240-440-01-0000	1.00	149.06	83.42
28	240-440-02-0000	1.00	149.06	83.42
28	240-440-03-0000	1.00	149.06	83.42
28	240-440-04-0000	1.00	149.06	83.42
28	240-440-05-0000	1.00	149.06	83.42
28	240-440-06-0000	1.00	149.06	83.42
28	240-440-07-0000	1.00	149.06	83.42
28	240-440-08-0000	1.00	149.06	83.42
28	240-440-09-0000	1.00	149.06	83.42
28	240-440-10-0000	1.00	149.06	83.42
28	240-440-11-0000	1.00	149.06	83.42
28	240-440-12-0000	1.00	149.06	83.42
28	240-440-13-0000	1.00	149.06	83.42
28	240-440-14-0000	1.00	149.06	83.42
28	240-440-15-0000	1.00	149.06	83.42
28	240-440-16-0000	1.00	149.06	83.42
28	240-440-17-0000	1.00	149.06	83.42
28	240-440-18-0000	1.00	149.06	83.42
28	240-440-19-0000	1.00	149.06	83.42
28	240-440-20-0000	1.00	149.06	83.42
28	240-440-21-0000	1.00	149.06	83.42
28	240-440-22-0000	1.00	149.06	83.42
28	240-440-23-0000	1.00	149.06	83.42
28	240-440-24-0000	1.00	149.06	83.42
28	240-440-25-0000	1.00	149.06	83.42
28	240-440-26-0000	1.00	149.06	83.42
28	240-440-27-0000	1.00	149.06	83.42
28	240-440-28-0000	1.00	149.06	83.42
28	240-440-29-0000	1.00	149.06	83.42
28	240-440-30-0000	1.00	149.06	83.42
28	240-440-31-0000	1.00	149.06	83.42
28	240-440-32-0000	1.00	149.06	83.42
28	240-440-33-0000	1.00	149.06	83.42
28	240-440-38-0000	1.00	149.06	83.42
28	240-440-39-0000	1.00	149.06	83.42

**City of Tracy
Consolidated Landscape Maintenance District
Fiscal Year 2016/17 Preliminary Roll**

Zone	APN	EDU	Max Tax	Total Levy
28	240-440-40-0000	1.00	149.06	83.42
28	240-440-41-0000	1.00	149.06	83.42
28	240-440-42-0000	1.00	149.06	83.42
28	240-440-43-0000	1.00	149.06	83.42
28	240-440-44-0000	1.00	149.06	83.42
28	240-440-45-0000	1.00	149.06	83.42
28	240-440-46-0000	1.00	149.06	83.42
28	240-440-47-0000	1.00	149.06	83.42
28	240-440-48-0000	1.00	149.06	83.42
28	240-440-49-0000	1.00	149.06	83.42
28	240-440-50-0000	1.00	149.06	83.42
28	240-440-51-0000	1.00	149.06	83.42
28	240-440-52-0000	1.00	149.06	83.42
28	240-440-53-0000	1.00	149.06	83.42
28	240-440-54-0000	1.00	149.06	83.42
28	240-440-55-0000	1.00	149.06	83.42
28	240-440-56-0000	1.00	149.06	83.42
28	240-440-57-0000	1.00	149.06	83.42
28	240-440-58-0000	1.00	149.06	83.42
28	240-440-59-0000	1.00	149.06	83.42
28	240-440-60-0000	1.00	149.06	83.42
28	240-440-61-0000	1.00	149.06	83.42
28	240-440-62-0000	1.00	149.06	83.42
28	240-440-63-0000	1.00	149.06	83.42
28	240-440-64-0000	1.00	149.06	83.42
28	240-450-01-0000	1.00	149.06	83.42
28	240-450-02-0000	1.00	149.06	83.42
28	240-450-03-0000	1.00	149.06	83.42
28	240-450-04-0000	1.00	149.06	83.42
28	240-450-05-0000	1.00	149.06	83.42
28	240-450-06-0000	1.00	149.06	83.42
28	240-450-07-0000	1.00	149.06	83.42
28	240-450-08-0000	1.00	149.06	83.42
28	240-450-09-0000	1.00	149.06	83.42
28	240-450-10-0000	1.00	149.06	83.42
28	240-450-11-0000	1.00	149.06	83.42
28	240-450-12-0000	1.00	149.06	83.42
28	240-450-13-0000	1.00	149.06	83.42
28	240-450-14-0000	1.00	149.06	83.42
28	240-450-15-0000	1.00	149.06	83.42
28	240-450-16-0000	1.00	149.06	83.42
28	240-450-17-0000	1.00	149.06	83.42

**City of Tracy
Consolidated Landscape Maintenance District
Fiscal Year 2016/17 Preliminary Roll**

Zone	APN	EDU	Max Tax	Total Levy
28	240-450-18-0000	1.00	149.06	83.42
28	240-450-19-0000	1.00	149.06	83.42
28	240-450-20-0000	1.00	149.06	83.42
28	240-450-21-0000	1.00	149.06	83.42
28	240-450-22-0000	1.00	149.06	83.42
28	240-450-23-0000	1.00	149.06	83.42
28	240-450-24-0000	1.00	149.06	83.42
28	240-450-25-0000	1.00	149.06	83.42
28	240-450-26-0000	1.00	149.06	83.42
28	240-450-27-0000	1.00	149.06	83.42
28	240-450-28-0000	1.00	149.06	83.42
28	240-450-29-0000	1.00	149.06	83.42
28	240-450-30-0000	1.00	149.06	83.42
28	240-450-31-0000	1.00	149.06	83.42
28	240-450-32-0000	1.00	149.06	83.42
28	240-450-33-0000	1.00	149.06	83.42
28	240-450-34-0000	1.00	149.06	83.42
28	240-450-38-0000	1.00	149.06	83.42
28	240-450-39-0000	1.00	149.06	83.42
28	240-450-40-0000	1.00	149.06	83.42
28	240-450-41-0000	1.00	149.06	83.42
28	240-450-42-0000	1.00	149.06	83.42
28	240-450-43-0000	1.00	149.06	83.42
28	240-450-44-0000	1.00	149.06	83.42
28	240-450-45-0000	1.00	149.06	83.42
28	240-450-46-0000	1.00	149.06	83.42
28	240-450-47-0000	1.00	149.06	83.42
28	240-450-48-0000	1.00	149.06	83.42
28	240-450-49-0000	1.00	149.06	83.42
28	240-450-50-0000	1.00	149.06	83.42
28	240-450-51-0000	1.00	149.06	83.42
28	240-450-52-0000	1.00	149.06	83.42
28	240-450-53-0000	1.00	149.06	83.42
28	240-450-54-0000	1.00	149.06	83.42
28	240-450-55-0000	1.00	149.06	83.42
28	240-450-56-0000	1.00	149.06	83.42
28	240-450-57-0000	1.00	149.06	83.42
28	240-450-58-0000	1.00	149.06	83.42
28	240-450-59-0000	1.00	149.06	83.42
28	240-450-60-0000	1.00	149.06	83.42
28	240-450-61-0000	1.00	149.06	83.42
28	240-450-62-0000	1.00	149.06	83.42

City of Tracy
Consolidated Landscape Maintenance District
Fiscal Year 2016/17 Preliminary Roll

Zone	APN	EDU	Max Tax	Total Levy
28	240-450-63-0000	1.00	149.06	83.42
28	240-450-64-0000	1.00	149.06	83.42
28	240-450-65-0000	1.00	149.06	83.42
28	240-450-66-0000	1.00	149.06	83.42
28	240-450-67-0000	1.00	149.06	83.42
28	240-450-68-0000	1.00	149.06	83.42
28	240-450-69-0000	1.00	149.06	83.42
28	240-450-70-0000	1.00	149.06	83.42
28	240-450-71-0000	1.00	149.06	83.42
28	240-450-72-0000	1.00	149.06	83.42
28	240-450-73-0000	1.00	149.06	83.42
28	240-450-74-0000	1.00	149.06	83.42
28	240-450-75-0000	1.00	149.06	83.42
28	240-450-76-0000	1.00	149.06	83.42
28	240-450-77-0000	1.00	149.06	83.42
28	240-450-78-0000	1.00	149.06	83.42
28	240-450-79-0000	1.00	149.06	83.42
28	240-450-80-0000	1.00	149.06	83.42
28	240-460-01-0000	1.00	149.06	83.42
28	240-460-02-0000	1.00	149.06	83.42
28	240-460-03-0000	1.00	149.06	83.42
28	240-460-04-0000	1.00	149.06	83.42
28	240-460-05-0000	1.00	149.06	83.42
28	240-460-06-0000	1.00	149.06	83.42
28	240-460-07-0000	1.00	149.06	83.42
28	240-460-08-0000	1.00	149.06	83.42
28	240-460-09-0000	1.00	149.06	83.42
28	240-460-10-0000	1.00	149.06	83.42
28	240-460-11-0000	1.00	149.06	83.42
28	240-460-12-0000	1.00	149.06	83.42
28	240-460-13-0000	1.00	149.06	83.42
28	240-460-14-0000	1.00	149.06	83.42
28	240-460-15-0000	1.00	149.06	83.42
28	240-460-16-0000	1.00	149.06	83.42
28	240-460-17-0000	1.00	149.06	83.42
28	240-460-18-0000	1.00	149.06	83.42
28	240-460-19-0000	1.00	149.06	83.42
28	240-460-20-0000	1.00	149.06	83.42
28	240-460-21-0000	1.00	149.06	83.42
28	240-460-24-0000	1.00	149.06	83.42
28	240-460-25-0000	1.00	149.06	83.42
28	240-460-26-0000	1.00	149.06	83.42

**City of Tracy
Consolidated Landscape Maintenance District
Fiscal Year 2016/17 Preliminary Roll**

Zone	APN	EDU	Max Tax	Total Levy
28	240-460-27-0000	1.00	149.06	83.42
28	240-460-28-0000	1.00	149.06	83.42
28	240-460-29-0000	1.00	149.06	83.42
28	240-460-30-0000	1.00	149.06	83.42
28	240-460-31-0000	1.00	149.06	83.42
28	240-460-32-0000	1.00	149.06	83.42
28	240-460-33-0000	1.00	149.06	83.42
28	240-460-34-0000	1.00	149.06	83.42
28	240-460-35-0000	1.00	149.06	83.42
28	240-460-36-0000	1.00	149.06	83.42
28	240-460-37-0000	1.00	149.06	83.42
28	240-460-38-0000	1.00	149.06	83.42
28	240-460-39-0000	1.00	149.06	83.42
28	240-460-40-0000	1.00	149.06	83.42
28	240-460-41-0000	1.00	149.06	83.42
28	240-460-42-0000	1.00	149.06	83.42
28	240-460-43-0000	1.00	149.06	83.42
28	240-460-44-0000	1.00	149.06	83.42
28	240-460-45-0000	1.00	149.06	83.42
28	240-460-46-0000	1.00	149.06	83.42
28	240-460-47-0000	1.00	149.06	83.42
28	240-460-48-0000	1.00	149.06	83.42
28	240-460-49-0000	1.00	149.06	83.42
28	240-460-50-0000	1.00	149.06	83.42
28	240-460-51-0000	1.00	149.06	83.42
28	240-460-52-0000	1.00	149.06	83.42
28	240-460-53-0000	1.00	149.06	83.42
28	240-460-54-0000	1.00	149.06	83.42
28	240-460-55-0000	1.00	149.06	83.42
28	240-460-56-0000	1.00	149.06	83.42
28	240-460-57-0000	1.00	149.06	83.42
28	240-460-58-0000	1.00	149.06	83.42
28	240-460-59-0000	1.00	149.06	83.42
28	240-460-60-0000	1.00	149.06	83.42
28	240-460-61-0000	1.00	149.06	83.42
28	240-460-62-0000	1.00	149.06	83.42
28	240-460-63-0000	1.00	149.06	83.42
28	240-460-64-0000	1.00	149.06	83.42
28	240-460-65-0000	1.00	149.06	83.42
28	240-460-66-0000	1.00	149.06	83.42
28	240-470-01-0000	1.00	149.06	83.42
28	240-470-02-0000	1.00	149.06	83.42

City of Tracy
Consolidated Landscape Maintenance District
Fiscal Year 2016/17 Preliminary Roll

Zone	APN	EDU	Max Tax	Total Levy
28	240-470-03-0000	1.00	149.06	83.42
28	240-470-04-0000	1.00	149.06	83.42
28	240-470-05-0000	1.00	149.06	83.42
28	240-470-06-0000	1.00	149.06	83.42
28	240-470-07-0000	1.00	149.06	83.42
28	240-470-08-0000	1.00	149.06	83.42
28	240-470-09-0000	1.00	149.06	83.42
28	240-470-10-0000	1.00	149.06	83.42
28	240-470-11-0000	1.00	149.06	83.42
28	240-470-12-0000	1.00	149.06	83.42
28	240-470-13-0000	1.00	149.06	83.42
28	240-470-14-0000	1.00	149.06	83.42
28	240-470-15-0000	1.00	149.06	83.42
28	240-470-16-0000	1.00	149.06	83.42
28	240-470-17-0000	1.00	149.06	83.42
28	240-470-18-0000	1.00	149.06	83.42
28	240-470-19-0000	1.00	149.06	83.42
28	240-470-20-0000	1.00	149.06	83.42
28	240-470-21-0000	1.00	149.06	83.42
28	240-470-22-0000	1.00	149.06	83.42
28	240-470-23-0000	1.00	149.06	83.42
28	240-470-24-0000	1.00	149.06	83.42
28	240-470-25-0000	1.00	149.06	83.42
28	240-470-26-0000	1.00	149.06	83.42
28	240-470-27-0000	1.00	149.06	83.42
28	240-470-28-0000	1.00	149.06	83.42
28	240-470-29-0000	1.00	149.06	83.42
28	240-470-30-0000	1.00	149.06	83.42
28	240-470-31-0000	1.00	149.06	83.42
28	240-470-32-0000	1.00	149.06	83.42
28	240-470-33-0000	1.00	149.06	83.42
28	240-470-34-0000	1.00	149.06	83.42
28	240-470-35-0000	1.00	149.06	83.42
28	240-470-36-0000	1.00	149.06	83.42
28	240-470-37-0000	1.00	149.06	83.42
28	240-470-38-0000	1.00	149.06	83.42
28	240-470-39-0000	1.00	149.06	83.42
26	240-480-01-0000	1.00	191.83	189.12
26	240-480-02-0000	1.00	191.83	189.12
26	240-480-03-0000	1.00	191.83	189.12
26	240-480-04-0000	1.00	191.83	189.12
26	240-480-05-0000	1.00	191.83	189.12

**City of Tracy
Consolidated Landscape Maintenance District
Fiscal Year 2016/17 Preliminary Roll**

Zone	APN	EDU	Max Tax	Total Levy
26	240-480-06-0000	1.00	191.83	189.12
26	240-480-07-0000	1.00	191.83	189.12
26	240-480-08-0000	1.00	191.83	189.12
26	240-480-09-0000	1.00	191.83	189.12
26	240-480-10-0000	1.00	191.83	189.12
26	240-480-11-0000	1.00	191.83	189.12
26	240-480-12-0000	1.00	191.83	189.12
26	240-480-13-0000	1.00	191.83	189.12
26	240-480-14-0000	1.00	191.83	189.12
26	240-480-15-0000	1.00	191.83	189.12
26	240-480-16-0000	1.00	191.83	189.12
26	240-480-17-0000	1.00	191.83	189.12
26	240-480-18-0000	1.00	191.83	189.12
26	240-480-19-0000	1.00	191.83	189.12
26	240-480-20-0000	1.00	191.83	189.12
26	240-480-21-0000	1.00	191.83	189.12
26	240-480-22-0000	1.00	191.83	189.12
26	240-480-23-0000	1.00	191.83	189.12
26	240-480-25-0000	1.00	191.83	189.12
26	240-480-26-0000	1.00	191.83	189.12
26	240-480-27-0000	1.00	191.83	189.12
26	240-480-28-0000	1.00	191.83	189.12
26	240-480-29-0000	1.00	191.83	189.12
26	240-480-30-0000	1.00	191.83	189.12
26	240-480-31-0000	1.00	191.83	189.12
26	240-480-32-0000	1.00	191.83	189.12
26	240-480-33-0000	1.00	191.83	189.12
26	240-480-34-0000	1.00	191.83	189.12
26	240-480-35-0000	1.00	191.83	189.12
14	240-490-01-0000	1.00	149.06	149.02
14	240-490-02-0000	1.00	149.06	149.02
14	240-490-03-0000	1.00	149.06	149.02
14	240-490-04-0000	1.00	149.06	149.02
14	240-490-05-0000	1.00	149.06	149.02
14	240-490-06-0000	1.00	149.06	149.02
14	240-490-07-0000	1.00	149.06	149.02
14	240-490-08-0000	1.00	149.06	149.02
14	240-490-09-0000	1.00	149.06	149.02
14	240-490-10-0000	1.00	149.06	149.02
14	240-490-11-0000	1.00	149.06	149.02
14	240-490-12-0000	1.00	149.06	149.02
14	240-490-13-0000	1.00	149.06	149.02

**City of Tracy
Consolidated Landscape Maintenance District
Fiscal Year 2016/17 Preliminary Roll**

Zone	APN	EDU	Max Tax	Total Levy
14	240-490-14-0000	1.00	149.06	149.02
14	240-490-15-0000	1.00	149.06	149.02
14	240-490-16-0000	1.00	149.06	149.02
14	240-490-17-0000	1.00	149.06	149.02
14	240-490-18-0000	1.00	149.06	149.02
14	240-490-41-0000	1.00	149.06	149.02
14	240-490-42-0000	1.00	149.06	149.02
14	240-490-43-0000	1.00	149.06	149.02
14	240-490-44-0000	1.00	149.06	149.02
14	240-490-45-0000	1.00	149.06	149.02
14	240-490-46-0000	1.00	149.06	149.02
14	240-490-47-0000	1.00	149.06	149.02
14	240-490-48-0000	1.00	149.06	149.02
14	240-490-49-0000	1.00	149.06	149.02
14	240-490-50-0000	1.00	149.06	149.02
14	240-490-51-0000	1.00	149.06	149.02
14	240-490-52-0000	1.00	149.06	149.02
14	240-490-53-0000	1.00	149.06	149.02
14	240-490-54-0000	1.00	149.06	149.02
14	240-490-55-0000	1.00	149.06	149.02
14	240-490-56-0000	1.00	149.06	149.02
14	240-490-57-0000	1.00	149.06	149.02
14	240-490-58-0000	1.00	149.06	149.02
14	240-490-59-0000	1.00	149.06	149.02
14	240-490-60-0000	1.00	149.06	149.02
14	240-490-61-0000	1.00	149.06	149.02
14	240-490-62-0000	1.00	149.06	149.02
14	240-490-63-0000	1.00	149.06	149.02
14	240-490-64-0000	1.00	149.06	149.02
14	240-490-65-0000	1.00	149.06	149.02
14	240-490-66-0000	1.00	149.06	149.02
14	240-490-67-0000	1.00	149.06	149.02
14	240-490-68-0000	1.00	149.06	149.02
14	240-490-69-0000	1.00	149.06	149.02
14	240-490-70-0000	1.00	149.06	149.02
14	240-490-71-0000	1.00	149.06	149.02
14	240-490-72-0000	1.00	149.06	149.02
14	240-490-73-0000	1.00	149.06	149.02
14	240-490-74-0000	1.00	149.06	149.02
14	240-490-75-0000	1.00	149.06	149.02
26	240-510-01-0000	1.00	191.83	189.12
26	240-510-02-0000	1.00	191.83	189.12

**City of Tracy
Consolidated Landscape Maintenance District
Fiscal Year 2016/17 Preliminary Roll**

Zone	APN	EDU	Max Tax	Total Levy
26	240-510-03-0000	1.00	191.83	189.12
26	240-510-04-0000	1.00	191.83	189.12
26	240-510-05-0000	1.00	191.83	189.12
26	240-510-06-0000	1.00	191.83	189.12
26	240-510-07-0000	1.00	191.83	189.12
26	240-510-08-0000	1.00	191.83	189.12
26	240-510-09-0000	1.00	191.83	189.12
26	240-510-10-0000	1.00	191.83	189.12
26	240-510-11-0000	1.00	191.83	189.12
26	240-510-12-0000	1.00	191.83	189.12
26	240-510-13-0000	1.00	191.83	189.12
26	240-510-14-0000	1.00	191.83	189.12
26	240-510-17-0000	1.00	191.83	189.12
26	240-510-18-0000	1.00	191.83	189.12
26	240-510-19-0000	1.00	191.83	189.12
26	240-510-20-0000	1.00	191.83	189.12
26	240-510-21-0000	1.00	191.83	189.12
26	240-510-22-0000	1.00	191.83	189.12
26	240-510-23-0000	1.00	191.83	189.12
26	240-510-24-0000	1.00	191.83	189.12
26	240-510-25-0000	1.00	191.83	189.12
26	240-510-26-0000	1.00	191.83	189.12
26	240-510-27-0000	1.00	191.83	189.12
26	240-510-28-0000	1.00	191.83	189.12
26	240-510-29-0000	1.00	191.83	189.12
26	240-510-30-0000	1.00	191.83	189.12
26	240-510-31-0000	1.00	191.83	189.12
26	240-510-32-0000	1.00	191.83	189.12
26	240-510-33-0000	1.00	191.83	189.12
26	240-510-34-0000	1.00	191.83	189.12
26	240-510-35-0000	1.00	191.83	189.12
26	240-510-36-0000	1.00	191.83	189.12
26	240-520-01-0000	1.00	191.83	189.12
26	240-520-02-0000	1.00	191.83	189.12
26	240-520-03-0000	1.00	191.83	189.12
26	240-520-04-0000	1.00	191.83	189.12
26	240-520-05-0000	1.00	191.83	189.12
26	240-520-06-0000	1.00	191.83	189.12
26	240-520-07-0000	1.00	191.83	189.12
26	240-520-08-0000	1.00	191.83	189.12
26	240-520-09-0000	1.00	191.83	189.12
26	240-520-10-0000	1.00	191.83	189.12

**City of Tracy
Consolidated Landscape Maintenance District
Fiscal Year 2016/17 Preliminary Roll**

Zone	APN	EDU	Max Tax	Total Levy
26	240-520-11-0000	1.00	191.83	189.12
26	240-520-12-0000	1.00	191.83	189.12
26	240-520-13-0000	1.00	191.83	189.12
26	240-520-14-0000	1.00	191.83	189.12
26	240-520-15-0000	1.00	191.83	189.12
26	240-520-16-0000	1.00	191.83	189.12
26	240-520-17-0000	1.00	191.83	189.12
26	240-520-18-0000	1.00	191.83	189.12
26	240-520-19-0000	1.00	191.83	189.12
26	240-520-20-0000	1.00	191.83	189.12
26	240-520-21-0000	1.00	191.83	189.12
26	240-520-22-0000	1.00	191.83	189.12
26	240-520-23-0000	1.00	191.83	189.12
26	240-520-24-0000	1.00	191.83	189.12
26	240-520-25-0000	1.00	191.83	189.12
26	240-520-26-0000	1.00	191.83	189.12
26	240-520-27-0000	1.00	191.83	189.12
26	240-520-28-0000	1.00	191.83	189.12
26	240-520-29-0000	1.00	191.83	189.12
26	240-520-30-0000	1.00	191.83	189.12
26	240-520-31-0000	1.00	191.83	189.12
26	240-520-32-0000	1.00	191.83	189.12
26	240-520-33-0000	1.00	191.83	189.12
26	240-520-34-0000	1.00	191.83	189.12
26	240-520-35-0000	1.00	191.83	189.12
26	240-520-36-0000	1.00	191.83	189.12
26	240-520-37-0000	1.00	191.83	189.12
26	240-520-38-0000	1.00	191.83	189.12
26	240-520-39-0000	1.00	191.83	189.12
26	240-520-40-0000	1.00	191.83	189.12
26	240-520-41-0000	1.00	191.83	189.12
26	240-520-42-0000	1.00	191.83	189.12
26	240-520-43-0000	1.00	191.83	189.12
26	240-520-44-0000	18.76	3,598.63	3,548.08
26	240-530-01-0000	1.00	191.83	189.12
26	240-530-02-0000	1.00	191.83	189.12
26	240-530-03-0000	1.00	191.83	189.12
26	240-530-04-0000	1.00	191.83	189.12
26	240-530-05-0000	1.00	191.83	189.12
26	240-530-06-0000	1.00	191.83	189.12
26	240-530-07-0000	1.00	191.83	189.12
26	240-530-08-0000	1.00	191.83	189.12

**City of Tracy
Consolidated Landscape Maintenance District
Fiscal Year 2016/17 Preliminary Roll**

Zone	APN	EDU	Max Tax	Total Levy
26	240-530-09-0000	1.00	191.83	189.12
26	240-530-10-0000	1.00	191.83	189.12
26	240-530-11-0000	1.00	191.83	189.12
26	240-530-12-0000	1.00	191.83	189.12
26	240-530-13-0000	1.00	191.83	189.12
26	240-530-14-0000	1.00	191.83	189.12
26	240-530-15-0000	1.00	191.83	189.12
26	240-530-16-0000	1.00	191.83	189.12
26	240-530-17-0000	1.00	191.83	189.12
26	240-530-18-0000	1.00	191.83	189.12
26	240-530-19-0000	1.00	191.83	189.12
26	240-530-20-0000	1.00	191.83	189.12
26	240-530-21-0000	1.00	191.83	189.12
26	240-530-24-0000	1.00	191.83	189.12
26	240-530-27-0000	1.00	191.83	189.12
26	240-530-28-0000	1.00	191.83	189.12
26	240-530-29-0000	1.00	191.83	189.12
26	240-530-30-0000	1.00	191.83	189.12
26	240-530-31-0000	1.00	191.83	189.12
26	240-530-32-0000	1.00	191.83	189.12
26	240-530-33-0000	1.00	191.83	189.12
26	240-530-34-0000	1.00	191.83	189.12
26	240-530-35-0000	1.00	191.83	189.12
26	240-530-36-0000	1.00	191.83	189.12
26	240-530-37-0000	1.00	191.83	189.12
26	240-530-38-0000	1.00	191.83	189.12
26	240-530-39-0000	1.00	191.83	189.12
26	240-530-40-0000	1.00	191.83	189.12
26	240-530-41-0000	1.00	191.83	189.12
26	240-530-42-0000	1.00	191.83	189.12
26	240-530-43-0000	1.00	191.83	189.12
26	240-530-44-0000	1.00	191.83	189.12
26	240-530-45-0000	1.00	191.83	189.12
26	240-530-46-0000	1.00	191.83	189.12
26	240-530-47-0000	1.00	191.83	189.12
26	240-530-48-0000	1.00	191.83	189.12
26	240-530-49-0000	1.00	191.83	189.12
26	240-530-50-0000	1.00	191.83	189.12
26	240-530-51-0000	1.00	191.83	189.12
26	240-530-52-0000	1.00	191.83	189.12
26	240-530-53-0000	1.00	191.83	189.12
26	240-530-54-0000	1.00	191.83	189.12

**City of Tracy
Consolidated Landscape Maintenance District
Fiscal Year 2016/17 Preliminary Roll**

Zone	APN	EDU	Max Tax	Total Levy
26	240-530-55-0000	1.00	191.83	189.12
26	240-530-56-0000	1.00	191.83	189.12
26	240-530-57-0000	1.00	191.83	189.12
26	240-530-58-0000	1.00	191.83	189.12
26	240-530-59-0000	1.00	191.83	189.12
26	240-530-60-0000	1.00	191.83	189.12
26	240-530-61-0000	1.00	191.83	189.12
26	240-530-62-0000	1.00	191.83	189.12
26	240-530-63-0000	1.00	191.83	189.12
26	240-540-01-0000	1.00	191.83	189.12
26	240-540-02-0000	1.00	191.83	189.12
26	240-540-03-0000	1.00	191.83	189.12
26	240-540-04-0000	1.00	191.83	189.12
26	240-540-05-0000	1.00	191.83	189.12
26	240-540-06-0000	1.00	191.83	189.12
26	240-540-07-0000	1.00	191.83	189.12
26	240-540-08-0000	1.00	191.83	189.12
26	240-540-09-0000	1.00	191.83	189.12
26	240-540-10-0000	1.00	191.83	189.12
26	240-540-11-0000	1.00	191.83	189.12
26	240-540-12-0000	1.00	191.83	189.12
26	240-540-13-0000	1.00	191.83	189.12
26	240-540-14-0000	1.00	191.83	189.12
26	240-540-15-0000	1.00	191.83	189.12
26	240-540-16-0000	1.00	191.83	189.12
26	240-540-17-0000	1.00	191.83	189.12
26	240-540-18-0000	1.00	191.83	189.12
26	240-540-19-0000	1.00	191.83	189.12
26	240-540-20-0000	1.00	191.83	189.12
26	240-540-21-0000	1.00	191.83	189.12
26	240-540-22-0000	1.00	191.83	189.12
26	240-540-23-0000	1.00	191.83	189.12
26	240-540-24-0000	1.00	191.83	189.12
26	240-540-25-0000	1.00	191.83	189.12
26	240-540-26-0000	1.00	191.83	189.12
26	240-540-27-0000	1.00	191.83	189.12
26	240-540-28-0000	1.00	191.83	189.12
26	240-540-29-0000	1.00	191.83	189.12
26	240-540-30-0000	1.00	191.83	189.12
26	240-540-31-0000	1.00	191.83	189.12
26	240-540-32-0000	1.00	191.83	189.12
26	240-540-33-0000	1.00	191.83	189.12

**City of Tracy
Consolidated Landscape Maintenance District
Fiscal Year 2016/17 Preliminary Roll**

Zone	APN	EDU	Max Tax	Total Levy
26	240-540-34-0000	1.00	191.83	189.12
26	240-540-35-0000	1.00	191.83	189.12
26	240-540-36-0000	1.00	191.83	189.12
26	240-540-37-0000	1.00	191.83	189.12
26	240-540-38-0000	1.00	191.83	189.12
26	240-540-39-0000	1.00	191.83	189.12
26	240-540-40-0000	1.00	191.83	189.12
26	240-540-41-0000	1.00	191.83	189.12
26	240-540-42-0000	1.00	191.83	189.12
26	240-540-43-0000	1.00	191.83	189.12
26	240-540-44-0000	1.00	191.83	189.12
26	240-540-45-0000	1.00	191.83	189.12
26	240-540-46-0000	1.00	191.83	189.12
26	240-540-47-0000	1.00	191.83	189.12
26	240-540-48-0000	1.00	191.83	189.12
26	240-540-49-0000	1.00	191.83	189.12
26	240-540-50-0000	1.00	191.83	189.12
26	240-550-01-0000	1.00	191.83	189.12
26	240-550-02-0000	1.00	191.83	189.12
26	240-550-03-0000	1.00	191.83	189.12
26	240-550-04-0000	1.00	191.83	189.12
26	240-550-05-0000	1.00	191.83	189.12
26	240-550-06-0000	1.00	191.83	189.12
26	240-550-07-0000	1.00	191.83	189.12
26	240-550-08-0000	1.00	191.83	189.12
26	240-550-09-0000	1.00	191.83	189.12
26	240-550-10-0000	1.00	191.83	189.12
26	240-550-11-0000	1.00	191.83	189.12
26	240-550-12-0000	1.00	191.83	189.12
26	240-550-13-0000	1.00	191.83	189.12
26	240-550-14-0000	1.00	191.83	189.12
26	240-550-15-0000	1.00	191.83	189.12
26	240-550-16-0000	1.00	191.83	189.12
26	240-550-17-0000	1.00	191.83	189.12
26	240-550-18-0000	1.00	191.83	189.12
26	240-550-19-0000	1.00	191.83	189.12
26	240-550-20-0000	1.00	191.83	189.12
26	240-550-21-0000	1.00	191.83	189.12
26	240-550-22-0000	1.00	191.83	189.12
26	240-550-23-0000	1.00	191.83	189.12
26	240-550-24-0000	1.00	191.83	189.12
26	240-550-25-0000	1.00	191.83	189.12

**City of Tracy
Consolidated Landscape Maintenance District
Fiscal Year 2016/17 Preliminary Roll**

Zone	APN	EDU	Max Tax	Total Levy
26	240-550-26-0000	1.00	191.83	189.12
26	240-550-27-0000	1.00	191.83	189.12
26	240-550-28-0000	1.00	191.83	189.12
26	240-550-29-0000	1.00	191.83	189.12
26	240-550-30-0000	1.00	191.83	189.12
26	240-550-31-0000	1.00	191.83	189.12
26	240-550-32-0000	1.00	191.83	189.12
26	240-550-33-0000	1.00	191.83	189.12
26	240-550-34-0000	1.00	191.83	189.12
26	240-550-35-0000	1.00	191.83	189.12
26	240-550-36-0000	1.00	191.83	189.12
26	240-550-37-0000	1.00	191.83	189.12
26	240-550-38-0000	1.00	191.83	189.12
26	240-550-41-0000	1.00	191.83	189.12
26	240-550-42-0000	1.00	191.83	189.12
26	240-550-43-0000	1.00	191.83	189.12
26	240-550-44-0000	1.00	191.83	189.12
26	240-550-45-0000	1.00	191.83	189.12
26	240-550-46-0000	1.00	191.83	189.12
26	240-550-47-0000	1.00	191.83	189.12
26	240-550-48-0000	1.00	191.83	189.12
26	240-550-49-0000	1.00	191.83	189.12
26	240-550-50-0000	1.00	191.83	189.12
26	240-550-51-0000	1.00	191.83	189.12
26	240-550-52-0000	1.00	191.83	189.12
26	240-580-01-0000	1.00	191.83	189.12
26	240-580-02-0000	1.00	191.83	189.12
26	240-580-03-0000	1.00	191.83	189.12
26	240-580-04-0000	1.00	191.83	189.12
26	240-580-05-0000	1.00	191.83	189.12
26	240-580-06-0000	1.00	191.83	189.12
26	240-580-07-0000	1.00	191.83	189.12
26	240-580-08-0000	1.00	191.83	189.12
26	240-580-09-0000	1.00	191.83	189.12
26	240-580-10-0000	1.00	191.83	189.12
26	240-580-11-0000	1.00	191.83	189.12
26	240-580-12-0000	1.00	191.83	189.12
26	240-580-13-0000	1.00	191.83	189.12
26	240-580-14-0000	1.00	191.83	189.12
26	240-580-15-0000	1.00	191.83	189.12
26	240-580-16-0000	1.00	191.83	189.12
26	240-580-17-0000	1.00	191.83	189.12

**City of Tracy
Consolidated Landscape Maintenance District
Fiscal Year 2016/17 Preliminary Roll**

Zone	APN	EDU	Max Tax	Total Levy
26	240-580-18-0000	1.00	191.83	189.12
26	240-580-19-0000	1.00	191.83	189.12
26	240-580-20-0000	1.00	191.83	189.12
26	240-580-21-0000	1.00	191.83	189.12
26	240-580-22-0000	1.00	191.83	189.12
26	240-580-23-0000	1.00	191.83	189.12
26	240-580-24-0000	1.00	191.83	189.12
26	240-580-25-0000	1.00	191.83	189.12
26	240-580-26-0000	1.00	191.83	189.12
26	240-580-27-0000	1.00	191.83	189.12
26	240-580-28-0000	1.00	191.83	189.12
26	240-580-29-0000	1.00	191.83	189.12
26	240-580-30-0000	1.00	191.83	189.12
26	240-580-31-0000	1.00	191.83	189.12
26	240-580-32-0000	1.00	191.83	189.12
26	240-580-33-0000	1.00	191.83	189.12
26	240-580-34-0000	1.00	191.83	189.12
26	240-580-35-0000	1.00	191.83	189.12
26	240-580-36-0000	1.00	191.83	189.12
26	240-580-37-0000	1.00	191.83	189.12
26	240-580-38-0000	1.00	191.83	189.12
26	240-580-39-0000	1.00	191.83	189.12
26	240-580-40-0000	1.00	191.83	189.12
26	240-580-41-0000	1.00	191.83	189.12
26	240-580-42-0000	1.00	191.83	189.12
26	240-580-43-0000	1.00	191.83	189.12
26	240-580-44-0000	1.00	191.83	189.12
26	240-580-45-0000	1.00	191.83	189.12
26	240-580-46-0000	1.00	191.83	189.12
26	240-580-47-0000	1.00	191.83	189.12
26	240-580-48-0000	1.00	191.83	189.12
26	240-580-49-0000	1.00	191.83	189.12
26	240-580-50-0000	1.00	191.83	189.12
26	240-580-51-0000	1.00	191.83	189.12
26	240-580-52-0000	1.00	191.83	189.12
26	240-580-53-0000	1.00	191.83	189.12
26	240-580-54-0000	1.00	191.83	189.12
26	240-580-55-0000	1.00	191.83	189.12
26	240-580-56-0000	1.00	191.83	189.12
26	240-580-57-0000	1.00	191.83	189.12
26	240-580-58-0000	1.00	191.83	189.12
26	240-580-59-0000	1.00	191.83	189.12

**City of Tracy
Consolidated Landscape Maintenance District
Fiscal Year 2016/17 Preliminary Roll**

Zone	APN	EDU	Max Tax	Total Levy
26	240-580-60-0000	1.00	191.83	189.12
26	240-580-61-0000	1.00	191.83	189.12
26	240-580-62-0000	1.00	191.83	189.12
26	240-580-63-0000	1.00	191.83	189.12
26	240-580-64-0000	1.00	191.83	189.12
26	240-580-65-0000	1.00	191.83	189.12
26	240-580-66-0000	1.00	191.83	189.12
26	240-580-67-0000	1.00	191.83	189.12
26	240-580-68-0000	1.00	191.83	189.12
26	240-580-69-0000	1.00	191.83	189.12
26	240-580-70-0000	1.00	191.83	189.12
26	240-580-71-0000	1.00	191.83	189.12
26	240-580-72-0000	1.00	191.83	189.12
26	240-580-73-0000	1.00	191.83	189.12
26	240-580-74-0000	1.00	191.83	189.12
26	240-580-75-0000	1.00	191.83	189.12
26	240-580-76-0000	1.00	191.83	189.12
26	240-580-77-0000	1.00	191.83	189.12
26	240-580-78-0000	1.00	191.83	189.12
26	240-580-79-0000	1.00	191.83	189.12
26	240-580-80-0000	1.00	191.83	189.12
26	240-580-81-0000	1.00	191.83	189.12
26	240-590-01-0000	1.00	191.83	189.12
26	240-590-02-0000	1.00	191.83	189.12
26	240-590-03-0000	1.00	191.83	189.12
26	240-590-04-0000	1.00	191.83	189.12
26	240-590-05-0000	1.00	191.83	189.12
26	240-590-06-0000	1.00	191.83	189.12
26	240-590-10-0000	1.00	191.83	189.12
26	240-590-11-0000	1.00	191.83	189.12
26	240-590-12-0000	1.00	191.83	189.12
26	240-590-13-0000	1.00	191.83	189.12
26	240-590-14-0000	1.00	191.83	189.12
26	240-590-15-0000	1.00	191.83	189.12
26	240-590-16-0000	1.00	191.83	189.12
26	240-590-17-0000	1.00	191.83	189.12
26	240-590-18-0000	1.00	191.83	189.12
26	240-600-01-0000	1.00	191.83	189.12
26	240-600-02-0000	1.00	191.83	189.12
26	240-600-03-0000	1.00	191.83	189.12
26	240-600-04-0000	1.00	191.83	189.12
26	240-600-05-0000	1.00	191.83	189.12

City of Tracy
Consolidated Landscape Maintenance District
Fiscal Year 2016/17 Preliminary Roll

Zone	APN	EDU	Max Tax	Total Levy
26	240-600-06-0000	1.00	191.83	189.12
26	240-600-07-0000	1.00	191.83	189.12
26	240-600-08-0000	1.00	191.83	189.12
26	240-600-09-0000	1.00	191.83	189.12
26	240-600-10-0000	1.00	191.83	189.12
26	240-600-11-0000	1.00	191.83	189.12
26	240-600-12-0000	1.00	191.83	189.12
26	240-600-13-0000	1.00	191.83	189.12
26	240-600-14-0000	1.00	191.83	189.12
26	240-600-15-0000	1.00	191.83	189.12
26	240-600-16-0000	1.00	191.83	189.12
26	240-600-17-0000	1.00	191.83	189.12
26	240-600-18-0000	1.00	191.83	189.12
26	240-600-19-0000	1.00	191.83	189.12
26	240-600-20-0000	1.00	191.83	189.12
26	240-600-21-0000	1.00	191.83	189.12
26	240-600-22-0000	1.00	191.83	189.12
26	240-600-23-0000	1.00	191.83	189.12
26	240-600-24-0000	1.00	191.83	189.12
26	240-600-25-0000	1.00	191.83	189.12
26	240-600-26-0000	1.00	191.83	189.12
26	240-600-27-0000	1.00	191.83	189.12
26	240-600-28-0000	1.00	191.83	189.12
28	240-610-01-0000	1.00	149.06	83.42
28	240-610-02-0000	1.00	149.06	83.42
28	240-610-03-0000	1.00	149.06	83.42
28	240-610-04-0000	1.00	149.06	83.42
28	240-610-05-0000	1.00	149.06	83.42
28	240-610-06-0000	1.00	149.06	83.42
28	240-610-07-0000	1.00	149.06	83.42
28	240-610-08-0000	1.00	149.06	83.42
28	240-610-09-0000	1.00	149.06	83.42
28	240-610-10-0000	1.00	149.06	83.42
28	240-610-11-0000	1.00	149.06	83.42
28	240-610-12-0000	1.00	149.06	83.42
28	240-610-13-0000	1.00	149.06	83.42
28	240-610-14-0000	1.00	149.06	83.42
28	240-610-15-0000	1.00	149.06	83.42
28	240-610-16-0000	1.00	149.06	83.42
28	240-610-17-0000	1.00	149.06	83.42
28	240-610-18-0000	1.00	149.06	83.42
28	240-610-19-0000	1.00	149.06	83.42

**City of Tracy
Consolidated Landscape Maintenance District
Fiscal Year 2016/17 Preliminary Roll**

Zone	APN	EDU	Max Tax	Total Levy
28	240-610-20-0000	1.00	149.06	83.42
28	240-610-21-0000	1.00	149.06	83.42
28	240-610-22-0000	1.00	149.06	83.42
28	240-610-23-0000	1.00	149.06	83.42
28	240-610-24-0000	1.00	149.06	83.42
28	240-610-25-0000	1.00	149.06	83.42
28	240-610-26-0000	1.00	149.06	83.42
28	240-610-27-0000	1.00	149.06	83.42
28	240-610-28-0000	1.00	149.06	83.42
28	240-610-29-0000	1.00	149.06	83.42
28	240-610-30-0000	1.00	149.06	83.42
28	240-610-31-0000	1.00	149.06	83.42
28	240-610-32-0000	1.00	149.06	83.42
28	240-610-33-0000	1.00	149.06	83.42
28	240-610-34-0000	1.00	149.06	83.42
28	240-610-35-0000	1.00	149.06	83.42
28	240-610-36-0000	1.00	149.06	83.42
28	240-610-37-0000	1.00	149.06	83.42
28	240-610-38-0000	1.00	149.06	83.42
28	240-610-39-0000	1.00	149.06	83.42
28	240-610-40-0000	1.00	149.06	83.42
28	240-610-41-0000	1.00	149.06	83.42
28	240-610-42-0000	1.00	149.06	83.42
28	240-610-43-0000	1.00	149.06	83.42
28	240-610-44-0000	1.00	149.06	83.42
28	240-610-45-0000	1.00	149.06	83.42
28	240-610-46-0000	1.00	149.06	83.42
28	240-610-47-0000	1.00	149.06	83.42
28	240-610-48-0000	1.00	149.06	83.42
28	240-610-49-0000	1.00	149.06	83.42
28	240-610-50-0000	1.00	149.06	83.42
28	240-610-51-0000	1.00	149.06	83.42
28	240-610-52-0000	1.00	149.06	83.42
28	240-610-53-0000	1.00	149.06	83.42
28	240-620-01-0000	1.00	149.06	83.42
28	240-620-02-0000	1.00	149.06	83.42
28	240-620-03-0000	1.00	149.06	83.42
28	240-620-04-0000	1.00	149.06	83.42
28	240-620-05-0000	1.00	149.06	83.42
28	240-620-06-0000	1.00	149.06	83.42
28	240-620-07-0000	1.00	149.06	83.42
28	240-620-08-0000	1.00	149.06	83.42

**City of Tracy
Consolidated Landscape Maintenance District
Fiscal Year 2016/17 Preliminary Roll**

Zone	APN	EDU	Max Tax	Total Levy
28	240-620-09-0000	1.00	149.06	83.42
28	240-620-10-0000	1.00	149.06	83.42
28	240-620-11-0000	1.00	149.06	83.42
28	240-620-12-0000	1.00	149.06	83.42
28	240-620-13-0000	1.00	149.06	83.42
28	240-620-14-0000	1.00	149.06	83.42
28	240-620-15-0000	1.00	149.06	83.42
28	240-620-16-0000	1.00	149.06	83.42
28	240-620-17-0000	1.00	149.06	83.42
28	240-620-18-0000	1.00	149.06	83.42
28	240-620-19-0000	1.00	149.06	83.42
28	240-620-20-0000	1.00	149.06	83.42
28	240-620-21-0000	1.00	149.06	83.42
28	240-620-22-0000	1.00	149.06	83.42
28	240-620-23-0000	1.00	149.06	83.42
28	240-620-24-0000	1.00	149.06	83.42
28	240-620-25-0000	1.00	149.06	83.42
28	240-620-26-0000	1.00	149.06	83.42
28	240-620-27-0000	1.00	149.06	83.42
28	240-620-28-0000	1.00	149.06	83.42
28	240-620-29-0000	1.00	149.06	83.42
28	240-620-30-0000	1.00	149.06	83.42
28	240-620-31-0000	1.00	149.06	83.42
28	240-620-32-0000	1.00	149.06	83.42
28	240-620-33-0000	1.00	149.06	83.42
28	240-620-34-0000	1.00	149.06	83.42
28	240-620-35-0000	1.00	149.06	83.42
28	240-620-36-0000	1.00	149.06	83.42
28	240-620-37-0000	1.00	149.06	83.42
28	240-620-38-0000	1.00	149.06	83.42
28	240-620-39-0000	1.00	149.06	83.42
28	240-620-40-0000	1.00	149.06	83.42
28	240-620-41-0000	1.00	149.06	83.42
28	240-620-42-0000	1.00	149.06	83.42
28	240-620-43-0000	1.00	149.06	83.42
28	240-620-44-0000	1.00	149.06	83.42
28	240-620-45-0000	1.00	149.06	83.42
28	240-620-46-0000	1.00	149.06	83.42
26	240-630-01-0000	1.00	191.83	189.12
26	240-630-02-0000	1.00	191.83	189.12
26	240-630-03-0000	1.00	191.83	189.12
26	240-630-04-0000	1.00	191.83	189.12

City of Tracy
Consolidated Landscape Maintenance District
Fiscal Year 2016/17 Preliminary Roll

Zone	APN	EDU	Max Tax	Total Levy
26	240-630-05-0000	1.00	191.83	189.12
26	240-630-06-0000	1.00	191.83	189.12
26	240-630-07-0000	1.00	191.83	189.12
26	240-630-08-0000	1.00	191.83	189.12
26	240-630-09-0000	1.00	191.83	189.12
26	240-630-10-0000	1.00	191.83	189.12
26	240-630-11-0000	1.00	191.83	189.12
26	240-630-12-0000	1.00	191.83	189.12
26	240-630-13-0000	1.00	191.83	189.12
26	240-630-14-0000	1.00	191.83	189.12
26	240-630-15-0000	1.00	191.83	189.12
26	240-630-16-0000	1.00	191.83	189.12
26	240-630-17-0000	1.00	191.83	189.12
26	240-630-18-0000	1.00	191.83	189.12
26	240-630-19-0000	1.00	191.83	189.12
26	240-630-20-0000	1.00	191.83	189.12
26	240-630-21-0000	1.00	191.83	189.12
26	240-630-22-0000	1.00	191.83	189.12
26	240-630-23-0000	1.00	191.83	189.12
26	240-630-24-0000	1.00	191.83	189.12
26	240-630-25-0000	1.00	191.83	189.12
26	240-630-26-0000	1.00	191.83	189.12
26	240-630-27-0000	1.00	191.83	189.12
26	240-630-28-0000	1.00	191.83	189.12
26	240-630-29-0000	1.00	191.83	189.12
26	240-630-30-0000	1.00	191.83	189.12
26	240-630-31-0000	1.00	191.83	189.12
26	240-630-32-0000	1.00	191.83	189.12
26	240-630-33-0000	1.00	191.83	189.12
26	240-630-34-0000	1.00	191.83	189.12
26	240-630-35-0000	1.00	191.83	189.12
26	240-630-36-0000	1.00	191.83	189.12
26	240-630-37-0000	1.00	191.83	189.12
26	240-630-38-0000	1.00	191.83	189.12
26	240-630-39-0000	1.00	191.83	189.12
26	240-630-40-0000	1.00	191.83	189.12
26	240-630-41-0000	1.00	191.83	189.12
26	240-630-42-0000	1.00	191.83	189.12
26	240-630-43-0000	1.00	191.83	189.12
26	240-630-44-0000	1.00	191.83	189.12
26	240-630-45-0000	1.00	191.83	189.12
26	240-630-46-0000	1.00	191.83	189.12

**City of Tracy
Consolidated Landscape Maintenance District
Fiscal Year 2016/17 Preliminary Roll**

Zone	APN	EDU	Max Tax	Total Levy
26	240-630-47-0000	1.00	191.83	189.12
26	240-640-01-0000	1.00	191.83	189.12
26	240-640-02-0000	1.00	191.83	189.12
26	240-640-03-0000	1.00	191.83	189.12
26	240-640-04-0000	1.00	191.83	189.12
26	240-640-05-0000	1.00	191.83	189.12
26	240-640-06-0000	1.00	191.83	189.12
26	240-640-07-0000	1.00	191.83	189.12
26	240-640-08-0000	1.00	191.83	189.12
26	240-640-09-0000	1.00	191.83	189.12
26	240-640-10-0000	1.00	191.83	189.12
26	240-640-11-0000	1.00	191.83	189.12
26	240-640-12-0000	1.00	191.83	189.12
26	240-640-13-0000	1.00	191.83	189.12
26	240-640-14-0000	1.00	191.83	189.12
26	240-640-15-0000	1.00	191.83	189.12
26	240-640-16-0000	1.00	191.83	189.12
26	240-640-17-0000	1.00	191.83	189.12
26	240-640-18-0000	1.00	191.83	189.12
26	240-640-19-0000	1.00	191.83	189.12
26	240-640-20-0000	1.00	191.83	189.12
26	240-640-21-0000	1.00	191.83	189.12
26	240-640-22-0000	1.00	191.83	189.12
26	240-640-23-0000	1.00	191.83	189.12
26	240-640-24-0000	1.00	191.83	189.12
26	240-640-25-0000	1.00	191.83	189.12
26	240-640-26-0000	1.00	191.83	189.12
26	240-640-27-0000	1.00	191.83	189.12
26	240-640-28-0000	1.00	191.83	189.12
26	240-640-29-0000	1.00	191.83	189.12
26	240-640-30-0000	1.00	191.83	189.12
26	240-640-31-0000	1.00	191.83	189.12
26	240-640-32-0000	1.00	191.83	189.12
26	240-640-33-0000	1.00	191.83	189.12
26	240-640-34-0000	1.00	191.83	189.12
26	240-640-35-0000	1.00	191.83	189.12
26	240-640-36-0000	1.00	191.83	189.12
26	240-640-37-0000	1.00	191.83	189.12
26	240-640-38-0000	1.00	191.83	189.12
26	240-640-39-0000	1.00	191.83	189.12
26	240-640-40-0000	1.00	191.83	189.12
26	240-640-41-0000	1.00	191.83	189.12

**City of Tracy
Consolidated Landscape Maintenance District
Fiscal Year 2016/17 Preliminary Roll**

Zone	APN	EDU	Max Tax	Total Levy
26	240-640-42-0000	1.00	191.83	189.12
26	240-640-43-0000	1.00	191.83	189.12
26	240-640-44-0000	1.00	191.83	189.12
26	240-640-45-0000	1.00	191.83	189.12
26	240-640-46-0000	1.00	191.83	189.12
26	240-640-47-0000	1.00	191.83	189.12
26	240-640-48-0000	1.00	191.83	189.12
26	240-640-49-0000	1.00	191.83	189.12
26	240-640-50-0000	1.00	191.83	189.12
26	240-640-51-0000	1.00	191.83	189.12
26	240-640-52-0000	1.00	191.83	189.12
26	240-640-53-0000	1.00	191.83	189.12
26	240-640-54-0000	1.00	191.83	189.12
26	240-640-55-0000	1.00	191.83	189.12
26	240-640-56-0000	1.00	191.83	189.12
26	240-640-57-0000	1.00	191.83	189.12
26	240-640-58-0000	1.00	191.83	189.12
26	240-640-59-0000	1.00	191.83	189.12
27	240-660-01-0000	1.00	149.06	12.92
27	240-660-02-0000	1.00	149.06	12.92
27	240-660-03-0000	1.00	149.06	12.92
27	240-660-04-0000	1.00	149.06	12.92
27	240-660-05-0000	1.00	149.06	12.92
27	240-660-06-0000	1.00	149.06	12.92
27	240-660-07-0000	1.00	149.06	12.92
27	240-660-08-0000	1.00	149.06	12.92
27	240-660-09-0000	1.00	149.06	12.92
27	240-660-10-0000	1.00	149.06	12.92
27	240-660-11-0000	1.00	149.06	12.92
27	240-660-12-0000	1.00	149.06	12.92
27	240-660-13-0000	1.00	149.06	12.92
27	240-660-14-0000	1.00	149.06	12.92
27	240-660-15-0000	1.00	149.06	12.92
27	240-660-16-0000	1.00	149.06	12.92
27	240-660-17-0000	1.00	149.06	12.92
27	240-660-18-0000	1.00	149.06	12.92
27	240-660-19-0000	1.00	149.06	12.92
27	240-660-20-0000	1.00	149.06	12.92
27	240-660-21-0000	1.00	149.06	12.92
27	240-660-22-0000	1.00	149.06	12.92
27	240-660-23-0000	1.00	149.06	12.92
27	240-660-24-0000	1.00	149.06	12.92

**City of Tracy
Consolidated Landscape Maintenance District
Fiscal Year 2016/17 Preliminary Roll**

Zone	APN	EDU	Max Tax	Total Levy
27	240-660-25-0000	1.00	149.06	12.92
27	240-660-26-0000	1.00	149.06	12.92
27	240-660-27-0000	1.00	149.06	12.92
27	240-660-28-0000	1.00	149.06	12.92
27	240-660-29-0000	1.00	149.06	12.92
27	240-660-30-0000	1.00	149.06	12.92
27	240-660-31-0000	1.00	149.06	12.92
27	240-660-32-0000	1.00	149.06	12.92
27	240-660-33-0000	1.00	149.06	12.92
27	240-660-34-0000	1.00	149.06	12.92
27	240-660-35-0000	1.00	149.06	12.92
27	240-660-36-0000	1.00	149.06	12.92
27	240-660-37-0000	13.72	2,045.06	177.38
27	240-670-01-0000	1.00	149.06	12.92
27	240-670-02-0000	1.00	149.06	12.92
27	240-670-03-0000	1.00	149.06	12.92
27	240-670-04-0000	1.00	149.06	12.92
27	240-670-05-0000	1.00	149.06	12.92
27	240-670-06-0000	1.00	149.06	12.92
27	240-670-07-0000	1.00	149.06	12.92
27	240-670-08-0000	1.00	149.06	12.92
27	240-670-09-0000	1.00	149.06	12.92
27	240-670-10-0000	1.00	149.06	12.92
27	240-670-11-0000	1.00	149.06	12.92
27	240-670-12-0000	1.00	149.06	12.92
27	240-670-13-0000	1.00	149.06	12.92
27	240-670-14-0000	1.00	149.06	12.92
27	240-670-15-0000	1.00	149.06	12.92
27	240-670-16-0000	1.00	149.06	12.92
27	240-670-17-0000	1.00	149.06	12.92
27	240-670-18-0000	1.00	149.06	12.92
27	240-670-19-0000	1.00	149.06	12.92
27	240-670-20-0000	1.00	149.06	12.92
27	240-670-21-0000	1.00	149.06	12.92
27	240-670-22-0000	1.00	149.06	12.92
27	240-670-23-0000	1.00	149.06	12.92
27	240-670-24-0000	1.00	149.06	12.92
27	240-670-25-0000	1.00	149.06	12.92
27	240-670-26-0000	1.00	149.06	12.92
27	240-670-27-0000	1.00	149.06	12.92
27	240-670-28-0000	1.00	149.06	12.92
27	240-670-29-0000	1.00	149.06	12.92

City of Tracy
Consolidated Landscape Maintenance District
Fiscal Year 2016/17 Preliminary Roll

Zone	APN	EDU	Max Tax	Total Levy
27	240-670-30-0000	1.00	149.06	12.92
27	240-670-31-0000	1.00	149.06	12.92
27	240-670-32-0000	1.00	149.06	12.92
27	240-670-33-0000	1.00	149.06	12.92
27	240-670-34-0000	1.00	149.06	12.92
27	240-670-35-0000	1.00	149.06	12.92
9	242-020-07-0000	5.05	719.06	719.04
9	242-020-22-0000	29.10	4,143.48	4,143.48
9	242-020-23-0000	7.65	1,089.27	1,089.26
9	242-020-24-0000	2.50	355.97	355.96
9	242-020-25-0000	3.50	498.36	498.34
9	242-020-29-0000	3.65	519.72	519.70
9	242-020-30-0000	3.60	512.60	512.58
9	242-040-23-0000	3.00	427.17	427.16
23	242-040-52-0000	93.00	13,862.30	2,884.48
23	242-040-53-0000	40.68	6,063.64	1,261.72
9	242-060-01-0000	1.00	142.39	142.38
9	242-060-02-0000	1.00	142.39	142.38
9	242-060-03-0000	1.00	142.39	142.38
9	242-060-04-0000	1.00	142.39	142.38
9	242-060-05-0000	1.00	142.39	142.38
9	242-060-06-0000	1.00	142.39	142.38
9	242-060-07-0000	1.00	142.39	142.38
9	242-060-08-0000	1.00	142.39	142.38
9	242-060-09-0000	1.00	142.39	142.38
9	242-060-10-0000	1.00	142.39	142.38
9	242-060-11-0000	1.00	142.39	142.38
9	242-060-12-0000	1.00	142.39	142.38
9	242-060-13-0000	1.00	142.39	142.38
9	242-060-14-0000	1.00	142.39	142.38
9	242-060-15-0000	1.00	142.39	142.38
9	242-060-16-0000	1.00	142.39	142.38
9	242-060-17-0000	1.00	142.39	142.38
9	242-060-18-0000	1.00	142.39	142.38
9	242-060-19-0000	1.00	142.39	142.38
9	242-060-20-0000	1.00	142.39	142.38
9	242-060-21-0000	1.00	142.39	142.38
9	242-060-22-0000	1.00	142.39	142.38
9	242-060-23-0000	1.00	142.39	142.38
9	242-060-24-0000	1.00	142.39	142.38
9	242-060-25-0000	1.00	142.39	142.38
9	242-060-26-0000	1.00	142.39	142.38

**City of Tracy
Consolidated Landscape Maintenance District
Fiscal Year 2016/17 Preliminary Roll**

Zone	APN	EDU	Max Tax	Total Levy
9	242-060-27-0000	1.00	142.39	142.38
9	242-060-28-0000	1.00	142.39	142.38
9	242-060-29-0000	1.00	142.39	142.38
9	242-060-30-0000	1.00	142.39	142.38
9	242-060-31-0000	1.00	142.39	142.38
9	242-060-32-0000	1.00	142.39	142.38
9	242-060-33-0000	1.00	142.39	142.38
9	242-060-34-0000	1.00	142.39	142.38
9	242-060-35-0000	1.00	142.39	142.38
9	242-060-36-0000	1.00	142.39	142.38
9	242-060-37-0000	1.00	142.39	142.38
9	242-060-38-0000	1.00	142.39	142.38
9	242-060-39-0000	1.00	142.39	142.38
9	242-060-40-0000	1.00	142.39	142.38
9	242-060-41-0000	1.00	142.39	142.38
9	242-060-42-0000	1.00	142.39	142.38
9	242-060-43-0000	1.00	142.39	142.38
9	242-060-44-0000	1.00	142.39	142.38
9	242-060-45-0000	1.00	142.39	142.38
9	242-060-46-0000	1.00	142.39	142.38
9	242-060-47-0000	1.00	142.39	142.38
9	242-060-48-0000	1.00	142.39	142.38
9	242-060-49-0000	1.00	142.39	142.38
9	242-060-50-0000	1.00	142.39	142.38
9	242-060-51-0000	1.00	142.39	142.38
9	242-060-52-0000	1.00	142.39	142.38
9	242-060-53-0000	1.00	142.39	142.38
9	242-060-54-0000	1.00	142.39	142.38
9	242-060-55-0000	1.00	142.39	142.38
9	242-060-56-0000	1.00	142.39	142.38
9	242-060-57-0000	1.00	142.39	142.38
9	242-060-58-0000	1.00	142.39	142.38
9	242-060-59-0000	1.00	142.39	142.38
9	242-060-60-0000	1.00	142.39	142.38
9	242-060-61-0000	1.00	142.39	142.38
9	242-060-62-0000	1.00	142.39	142.38
9	242-060-63-0000	1.00	142.39	142.38
9	242-060-64-0000	1.00	142.39	142.38
9	242-060-65-0000	1.00	142.39	142.38
9	242-060-66-0000	1.00	142.39	142.38
9	242-060-67-0000	1.00	142.39	142.38
9	242-060-68-0000	1.00	142.39	142.38

**City of Tracy
Consolidated Landscape Maintenance District
Fiscal Year 2016/17 Preliminary Roll**

Zone	APN	EDU	Max Tax	Total Levy
9	242-060-69-0000	1.00	142.39	142.38
9	242-060-70-0000	1.00	142.39	142.38
9	242-060-71-0000	1.00	142.39	142.38
9	242-060-72-0000	1.00	142.39	142.38
9	242-060-73-0000	1.00	142.39	142.38
9	242-060-74-0000	1.00	142.39	142.38
9	242-060-75-0000	1.00	142.39	142.38
9	242-060-76-0000	1.00	142.39	142.38
9	242-060-77-0000	1.00	142.39	142.38
9	242-060-78-0000	1.00	142.39	142.38
9	242-060-79-0000	1.00	142.39	142.38
9	242-060-80-0000	1.00	142.39	142.38
9	242-060-81-0000	1.00	142.39	142.38
9	242-070-01-0000	1.00	142.39	142.38
9	242-070-02-0000	1.00	142.39	142.38
9	242-070-03-0000	1.00	142.39	142.38
9	242-070-04-0000	1.00	142.39	142.38
9	242-070-05-0000	1.00	142.39	142.38
9	242-070-06-0000	1.00	142.39	142.38
9	242-070-07-0000	1.00	142.39	142.38
9	242-070-08-0000	1.00	142.39	142.38
9	242-070-09-0000	1.00	142.39	142.38
9	242-070-10-0000	1.00	142.39	142.38
9	242-070-11-0000	1.00	142.39	142.38
9	242-070-12-0000	1.00	142.39	142.38
9	242-070-13-0000	1.00	142.39	142.38
9	242-070-14-0000	1.00	142.39	142.38
9	242-070-15-0000	1.00	142.39	142.38
9	242-070-16-0000	1.00	142.39	142.38
9	242-070-17-0000	1.00	142.39	142.38
9	242-070-18-0000	1.00	142.39	142.38
9	242-070-19-0000	1.00	142.39	142.38
9	242-070-20-0000	1.00	142.39	142.38
9	242-070-21-0000	1.00	142.39	142.38
9	242-070-22-0000	1.00	142.39	142.38
9	242-070-23-0000	1.00	142.39	142.38
9	242-070-24-0000	1.00	142.39	142.38
9	242-070-25-0000	1.00	142.39	142.38
9	242-070-26-0000	1.00	142.39	142.38
9	242-070-27-0000	1.00	142.39	142.38
9	242-070-28-0000	1.00	142.39	142.38
9	242-070-29-0000	1.00	142.39	142.38

**City of Tracy
Consolidated Landscape Maintenance District
Fiscal Year 2016/17 Preliminary Roll**

Zone	APN	EDU	Max Tax	Total Levy
9	242-070-30-0000	1.00	142.39	142.38
9	242-070-31-0000	1.00	142.39	142.38
9	242-070-32-0000	1.00	142.39	142.38
9	242-070-33-0000	1.00	142.39	142.38
9	242-070-34-0000	1.00	142.39	142.38
9	242-070-35-0000	1.00	142.39	142.38
9	242-070-36-0000	1.00	142.39	142.38
9	242-070-37-0000	1.00	142.39	142.38
9	242-070-38-0000	1.00	142.39	142.38
9	242-070-39-0000	1.00	142.39	142.38
9	242-070-40-0000	1.00	142.39	142.38
9	242-070-41-0000	1.00	142.39	142.38
9	242-070-42-0000	1.00	142.39	142.38
9	242-070-43-0000	1.00	142.39	142.38
9	242-070-44-0000	1.00	142.39	142.38
9	242-070-45-0000	1.00	142.39	142.38
9	242-070-46-0000	1.00	142.39	142.38
9	242-070-47-0000	1.00	142.39	142.38
9	242-070-48-0000	1.00	142.39	142.38
9	242-070-49-0000	1.00	142.39	142.38
9	242-070-50-0000	1.00	142.39	142.38
9	242-070-51-0000	1.00	142.39	142.38
9	242-070-52-0000	1.00	142.39	142.38
9	242-070-53-0000	1.00	142.39	142.38
9	242-070-54-0000	1.00	142.39	142.38
9	242-070-55-0000	1.00	142.39	142.38
9	242-080-01-0000	1.00	142.39	142.38
9	242-080-02-0000	1.00	142.39	142.38
9	242-080-03-0000	1.00	142.39	142.38
9	242-080-04-0000	1.00	142.39	142.38
9	242-080-05-0000	1.00	142.39	142.38
9	242-080-06-0000	1.00	142.39	142.38
9	242-080-07-0000	1.00	142.39	142.38
9	242-080-08-0000	1.00	142.39	142.38
9	242-080-09-0000	1.00	142.39	142.38
9	242-080-10-0000	1.00	142.39	142.38
9	242-080-11-0000	1.00	142.39	142.38
9	242-080-12-0000	1.00	142.39	142.38
9	242-080-13-0000	1.00	142.39	142.38
9	242-080-14-0000	1.00	142.39	142.38
9	242-080-15-0000	1.00	142.39	142.38
9	242-080-16-0000	1.00	142.39	142.38

**City of Tracy
Consolidated Landscape Maintenance District
Fiscal Year 2016/17 Preliminary Roll**

Zone	APN	EDU	Max Tax	Total Levy
9	242-080-17-0000	1.00	142.39	142.38
9	242-080-18-0000	1.00	142.39	142.38
9	242-080-19-0000	1.00	142.39	142.38
9	242-080-20-0000	1.00	142.39	142.38
9	242-080-21-0000	1.00	142.39	142.38
9	242-080-22-0000	1.00	142.39	142.38
9	242-080-23-0000	1.00	142.39	142.38
9	242-080-24-0000	1.00	142.39	142.38
9	242-080-25-0000	1.00	142.39	142.38
9	242-080-26-0000	1.00	142.39	142.38
9	242-080-27-0000	1.00	142.39	142.38
9	242-080-28-0000	1.00	142.39	142.38
9	242-080-29-0000	1.00	142.39	142.38
9	242-080-30-0000	1.00	142.39	142.38
9	242-080-31-0000	1.00	142.39	142.38
9	242-080-32-0000	1.00	142.39	142.38
9	242-080-33-0000	1.00	142.39	142.38
9	242-080-34-0000	1.00	142.39	142.38
9	242-080-35-0000	1.00	142.39	142.38
9	242-080-36-0000	1.00	142.39	142.38
9	242-080-37-0000	1.00	142.39	142.38
9	242-080-38-0000	1.00	142.39	142.38
9	242-080-39-0000	1.00	142.39	142.38
9	242-080-40-0000	1.00	142.39	142.38
9	242-080-41-0000	1.00	142.39	142.38
9	242-080-42-0000	1.00	142.39	142.38
9	242-080-43-0000	1.00	142.39	142.38
9	242-080-44-0000	1.00	142.39	142.38
9	242-080-45-0000	1.00	142.39	142.38
9	242-080-46-0000	1.00	142.39	142.38
9	242-080-47-0000	1.00	142.39	142.38
9	242-080-48-0000	1.00	142.39	142.38
9	242-080-49-0000	1.00	142.39	142.38
9	242-080-50-0000	1.00	142.39	142.38
9	242-080-51-0000	1.00	142.39	142.38
9	242-080-52-0000	1.00	142.39	142.38
9	242-080-53-0000	1.00	142.39	142.38
9	242-080-54-0000	1.00	142.39	142.38
9	242-080-55-0000	1.00	142.39	142.38
9	242-080-56-0000	1.00	142.39	142.38
9	242-080-57-0000	1.00	142.39	142.38
9	242-080-58-0000	1.00	142.39	142.38

**City of Tracy
Consolidated Landscape Maintenance District
Fiscal Year 2016/17 Preliminary Roll**

Zone	APN	EDU	Max Tax	Total Levy
9	242-080-59-0000	1.00	142.39	142.38
9	242-080-60-0000	1.00	142.39	142.38
9	242-080-61-0000	1.00	142.39	142.38
9	242-080-62-0000	1.00	142.39	142.38
9	242-080-63-0000	1.00	142.39	142.38
9	242-090-01-0000	1.00	142.39	142.38
9	242-090-02-0000	1.00	142.39	142.38
9	242-090-03-0000	1.00	142.39	142.38
9	242-090-04-0000	1.00	142.39	142.38
9	242-090-05-0000	1.00	142.39	142.38
9	242-090-06-0000	1.00	142.39	142.38
9	242-090-07-0000	1.00	142.39	142.38
9	242-090-08-0000	1.00	142.39	142.38
9	242-090-09-0000	1.00	142.39	142.38
9	242-090-10-0000	1.00	142.39	142.38
9	242-090-11-0000	1.00	142.39	142.38
9	242-090-12-0000	1.00	142.39	142.38
9	242-090-13-0000	1.00	142.39	142.38
9	242-090-14-0000	1.00	142.39	142.38
9	242-090-15-0000	1.00	142.39	142.38
9	242-090-16-0000	1.00	142.39	142.38
9	242-090-17-0000	1.00	142.39	142.38
9	242-090-18-0000	1.00	142.39	142.38
9	242-090-19-0000	1.00	142.39	142.38
9	242-090-20-0000	1.00	142.39	142.38
9	242-090-21-0000	1.00	142.39	142.38
9	242-090-22-0000	1.00	142.39	142.38
9	242-090-23-0000	1.00	142.39	142.38
9	242-090-24-0000	1.00	142.39	142.38
9	242-090-25-0000	1.00	142.39	142.38
9	242-090-26-0000	1.00	142.39	142.38
9	242-090-27-0000	1.00	142.39	142.38
9	242-090-28-0000	1.00	142.39	142.38
9	242-090-29-0000	1.00	142.39	142.38
9	242-090-30-0000	1.00	142.39	142.38
9	242-090-31-0000	1.00	142.39	142.38
9	242-090-32-0000	1.00	142.39	142.38
9	242-090-33-0000	1.00	142.39	142.38
9	242-090-34-0000	1.00	142.39	142.38
9	242-090-35-0000	1.00	142.39	142.38
9	242-090-36-0000	1.00	142.39	142.38
9	242-090-37-0000	1.00	142.39	142.38

City of Tracy
Consolidated Landscape Maintenance District
Fiscal Year 2016/17 Preliminary Roll

Zone	APN	EDU	Max Tax	Total Levy
9	242-090-38-0000	1.00	142.39	142.38
9	242-090-39-0000	1.00	142.39	142.38
9	242-090-40-0000	1.00	142.39	142.38
9	242-090-41-0000	1.00	142.39	142.38
9	242-090-42-0000	1.00	142.39	142.38
9	242-090-43-0000	1.00	142.39	142.38
9	242-090-44-0000	1.00	142.39	142.38
9	242-090-45-0000	1.00	142.39	142.38
9	242-090-46-0000	1.00	142.39	142.38
9	242-090-47-0000	1.00	142.39	142.38
9	242-090-48-0000	1.00	142.39	142.38
9	242-090-49-0000	1.00	142.39	142.38
9	242-090-50-0000	1.00	142.39	142.38
9	242-090-51-0000	1.00	142.39	142.38
9	242-090-52-0000	1.00	142.39	142.38
9	242-090-53-0000	1.00	142.39	142.38
9	242-090-54-0000	1.00	142.39	142.38
9	242-090-55-0000	1.00	142.39	142.38
9	242-090-56-0000	1.00	142.39	142.38
9	242-090-57-0000	1.00	142.39	142.38
9	242-090-58-0000	1.00	142.39	142.38
9	242-090-59-0000	1.00	142.39	142.38
9	242-090-60-0000	1.00	142.39	142.38
9	242-090-61-0000	1.00	142.39	142.38
9	242-090-62-0000	1.00	142.39	142.38
9	242-090-63-0000	1.00	142.39	142.38
9	242-090-64-0000	1.00	142.39	142.38
9	242-090-65-0000	1.00	142.39	142.38
9	242-090-66-0000	1.00	142.39	142.38
9	242-090-67-0000	1.00	142.39	142.38
9	242-090-68-0000	1.00	142.39	142.38
9	242-090-69-0000	1.00	142.39	142.38
9	242-090-70-0000	1.00	142.39	142.38
9	242-090-71-0000	1.00	142.39	142.38
9	242-090-72-0000	1.00	142.39	142.38
9	242-090-73-0000	1.00	142.39	142.38
9	242-090-74-0000	1.00	142.39	142.38
9	242-090-75-0000	1.00	142.39	142.38
9	242-090-76-0000	1.00	142.39	142.38
9	242-090-77-0000	1.00	142.39	142.38
9	242-090-78-0000	1.00	142.39	142.38
9	242-090-79-0000	1.00	142.39	142.38

**City of Tracy
Consolidated Landscape Maintenance District
Fiscal Year 2016/17 Preliminary Roll**

Zone	APN	EDU	Max Tax	Total Levy
9	242-090-80-0000	1.00	142.39	142.38
9	242-090-81-0000	1.00	142.39	142.38
9	242-090-82-0000	1.00	142.39	142.38
9	242-100-01-0000	1.00	142.39	142.38
9	242-100-02-0000	1.00	142.39	142.38
9	242-100-03-0000	1.00	142.39	142.38
9	242-100-04-0000	1.00	142.39	142.38
9	242-100-05-0000	1.00	142.39	142.38
9	242-100-06-0000	1.00	142.39	142.38
9	242-100-07-0000	1.00	142.39	142.38
9	242-100-08-0000	1.00	142.39	142.38
9	242-100-09-0000	1.00	142.39	142.38
9	242-100-10-0000	1.00	142.39	142.38
9	242-100-11-0000	1.00	142.39	142.38
9	242-100-12-0000	1.00	142.39	142.38
9	242-100-13-0000	1.00	142.39	142.38
9	242-100-14-0000	1.00	142.39	142.38
9	242-100-15-0000	1.00	142.39	142.38
9	242-100-16-0000	1.00	142.39	142.38
9	242-100-17-0000	1.00	142.39	142.38
9	242-100-18-0000	1.00	142.39	142.38
9	242-100-19-0000	1.00	142.39	142.38
9	242-100-20-0000	1.00	142.39	142.38
9	242-100-21-0000	1.00	142.39	142.38
9	242-100-22-0000	1.00	142.39	142.38
9	242-100-23-0000	1.00	142.39	142.38
9	242-100-24-0000	1.00	142.39	142.38
9	242-100-25-0000	1.00	142.39	142.38
9	242-100-26-0000	1.00	142.39	142.38
9	242-100-27-0000	1.00	142.39	142.38
9	242-100-28-0000	1.00	142.39	142.38
9	242-100-29-0000	1.00	142.39	142.38
9	242-100-30-0000	1.00	142.39	142.38
9	242-100-31-0000	1.00	142.39	142.38
9	242-100-32-0000	1.00	142.39	142.38
9	242-100-33-0000	1.00	142.39	142.38
9	242-100-34-0000	1.00	142.39	142.38
9	242-100-35-0000	1.00	142.39	142.38
9	242-100-36-0000	1.00	142.39	142.38
9	242-100-37-0000	1.00	142.39	142.38
9	242-100-38-0000	1.00	142.39	142.38
9	242-100-39-0000	1.00	142.39	142.38

City of Tracy
Consolidated Landscape Maintenance District
Fiscal Year 2016/17 Preliminary Roll

Zone	APN	EDU	Max Tax	Total Levy
9	242-100-40-0000	1.00	142.39	142.38
9	242-100-41-0000	1.00	142.39	142.38
9	242-100-42-0000	1.00	142.39	142.38
9	242-100-43-0000	1.00	142.39	142.38
9	242-100-44-0000	1.00	142.39	142.38
9	242-100-45-0000	1.00	142.39	142.38
9	242-100-46-0000	1.00	142.39	142.38
9	242-100-47-0000	1.00	142.39	142.38
9	242-100-48-0000	1.00	142.39	142.38
9	242-110-01-0000	1.00	142.39	142.38
9	242-110-02-0000	1.00	142.39	142.38
9	242-110-03-0000	1.00	142.39	142.38
9	242-110-04-0000	1.00	142.39	142.38
9	242-110-05-0000	1.00	142.39	142.38
9	242-110-06-0000	1.00	142.39	142.38
9	242-110-07-0000	1.00	142.39	142.38
9	242-110-08-0000	1.00	142.39	142.38
9	242-110-09-0000	1.00	142.39	142.38
9	242-110-10-0000	1.00	142.39	142.38
9	242-110-11-0000	1.00	142.39	142.38
9	242-110-12-0000	1.00	142.39	142.38
9	242-110-13-0000	1.00	142.39	142.38
9	242-110-14-0000	1.00	142.39	142.38
9	242-110-15-0000	1.00	142.39	142.38
9	242-110-16-0000	1.00	142.39	142.38
9	242-110-17-0000	1.00	142.39	142.38
9	242-110-18-0000	1.00	142.39	142.38
9	242-110-19-0000	1.00	142.39	142.38
9	242-110-20-0000	1.00	142.39	142.38
9	242-110-21-0000	1.00	142.39	142.38
9	242-110-22-0000	1.00	142.39	142.38
9	242-110-23-0000	1.00	142.39	142.38
9	242-110-24-0000	1.00	142.39	142.38
9	242-110-25-0000	1.00	142.39	142.38
9	242-110-26-0000	1.00	142.39	142.38
9	242-110-27-0000	1.00	142.39	142.38
9	242-110-28-0000	1.00	142.39	142.38
9	242-110-29-0000	1.00	142.39	142.38
9	242-110-30-0000	1.00	142.39	142.38
9	242-110-31-0000	1.00	142.39	142.38
9	242-110-32-0000	1.00	142.39	142.38
9	242-110-33-0000	1.00	142.39	142.38

**City of Tracy
Consolidated Landscape Maintenance District
Fiscal Year 2016/17 Preliminary Roll**

Zone	APN	EDU	Max Tax	Total Levy
9	242-110-34-0000	1.00	142.39	142.38
9	242-110-35-0000	1.00	142.39	142.38
9	242-110-36-0000	1.00	142.39	142.38
9	242-110-37-0000	1.00	142.39	142.38
9	242-110-38-0000	1.00	142.39	142.38
9	242-110-39-0000	1.00	142.39	142.38
9	242-110-40-0000	1.00	142.39	142.38
9	242-110-41-0000	1.00	142.39	142.38
9	242-110-42-0000	1.00	142.39	142.38
9	242-110-43-0000	1.00	142.39	142.38
9	242-110-44-0000	1.00	142.39	142.38
9	242-110-45-0000	1.00	142.39	142.38
9	242-110-46-0000	1.00	142.39	142.38
9	242-120-01-0000	1.00	142.39	142.38
9	242-120-02-0000	1.00	142.39	142.38
9	242-120-03-0000	1.00	142.39	142.38
9	242-120-04-0000	1.00	142.39	142.38
9	242-120-05-0000	1.00	142.39	142.38
9	242-120-06-0000	1.00	142.39	142.38
9	242-120-07-0000	1.00	142.39	142.38
9	242-120-08-0000	1.00	142.39	142.38
9	242-120-09-0000	1.00	142.39	142.38
9	242-120-10-0000	1.00	142.39	142.38
9	242-120-11-0000	1.00	142.39	142.38
9	242-120-12-0000	1.00	142.39	142.38
9	242-120-13-0000	1.00	142.39	142.38
9	242-120-14-0000	1.00	142.39	142.38
9	242-120-15-0000	1.00	142.39	142.38
9	242-120-16-0000	1.00	142.39	142.38
9	242-120-17-0000	1.00	142.39	142.38
9	242-120-18-0000	1.00	142.39	142.38
9	242-120-19-0000	1.00	142.39	142.38
9	242-120-20-0000	1.00	142.39	142.38
9	242-120-21-0000	1.00	142.39	142.38
9	242-120-22-0000	1.00	142.39	142.38
9	242-120-23-0000	1.00	142.39	142.38
9	242-120-24-0000	1.00	142.39	142.38
9	242-120-25-0000	1.00	142.39	142.38
9	242-120-26-0000	1.00	142.39	142.38
9	242-120-27-0000	1.00	142.39	142.38
9	242-120-28-0000	1.00	142.39	142.38
9	242-120-29-0000	1.00	142.39	142.38

**City of Tracy
Consolidated Landscape Maintenance District
Fiscal Year 2016/17 Preliminary Roll**

Zone	APN	EDU	Max Tax	Total Levy
9	242-120-30-0000	1.00	142.39	142.38
9	242-120-31-0000	1.00	142.39	142.38
9	242-120-32-0000	1.00	142.39	142.38
9	242-120-33-0000	1.00	142.39	142.38
9	242-120-34-0000	1.00	142.39	142.38
9	242-120-35-0000	1.00	142.39	142.38
9	242-120-36-0000	1.00	142.39	142.38
9	242-120-37-0000	1.00	142.39	142.38
9	242-120-39-0000	1.00	142.39	142.38
9	242-120-40-0000	1.00	142.39	142.38
9	242-120-41-0000	1.00	142.39	142.38
9	242-120-42-0000	1.00	142.39	142.38
9	242-120-43-0000	1.00	142.39	142.38
9	242-120-44-0000	1.00	142.39	142.38
9	242-120-45-0000	1.00	142.39	142.38
9	242-120-46-0000	1.00	142.39	142.38
9	242-120-47-0000	1.00	142.39	142.38
9	242-120-48-0000	1.00	142.39	142.38
9	242-120-49-0000	1.00	142.39	142.38
9	242-120-50-0000	1.00	142.39	142.38
9	242-120-51-0000	1.00	142.39	142.38
9	242-120-52-0000	1.00	142.39	142.38
9	242-120-53-0000	1.00	142.39	142.38
9	242-120-54-0000	1.00	142.39	142.38
9	242-120-55-0000	1.00	142.39	142.38
9	242-120-56-0000	1.00	142.39	142.38
9	242-120-57-0000	1.00	142.39	142.38
9	242-120-58-0000	1.00	142.39	142.38
9	242-130-01-0000	1.00	142.39	142.38
9	242-130-02-0000	1.00	142.39	142.38
9	242-130-03-0000	1.00	142.39	142.38
9	242-130-04-0000	1.00	142.39	142.38
9	242-130-05-0000	1.00	142.39	142.38
9	242-130-06-0000	1.00	142.39	142.38
9	242-130-07-0000	1.00	142.39	142.38
9	242-130-08-0000	1.00	142.39	142.38
9	242-130-09-0000	1.00	142.39	142.38
9	242-130-10-0000	1.00	142.39	142.38
9	242-130-11-0000	1.00	142.39	142.38
9	242-130-12-0000	1.00	142.39	142.38
9	242-130-13-0000	1.00	142.39	142.38
9	242-130-14-0000	1.00	142.39	142.38

**City of Tracy
Consolidated Landscape Maintenance District
Fiscal Year 2016/17 Preliminary Roll**

Zone	APN	EDU	Max Tax	Total Levy
9	242-130-15-0000	1.00	142.39	142.38
9	242-130-16-0000	1.00	142.39	142.38
9	242-130-17-0000	1.00	142.39	142.38
9	242-130-18-0000	1.00	142.39	142.38
9	242-130-19-0000	1.00	142.39	142.38
9	242-130-20-0000	1.00	142.39	142.38
9	242-130-21-0000	1.00	142.39	142.38
9	242-130-22-0000	1.00	142.39	142.38
9	242-130-23-0000	1.00	142.39	142.38
9	242-130-24-0000	1.00	142.39	142.38
9	242-130-25-0000	1.00	142.39	142.38
9	242-130-26-0000	1.00	142.39	142.38
9	242-130-27-0000	1.00	142.39	142.38
9	242-130-28-0000	1.00	142.39	142.38
9	242-130-29-0000	1.00	142.39	142.38
9	242-130-30-0000	1.00	142.39	142.38
9	242-130-31-0000	1.00	142.39	142.38
9	242-130-32-0000	1.00	142.39	142.38
9	242-130-33-0000	1.00	142.39	142.38
9	242-130-34-0000	1.00	142.39	142.38
9	242-130-35-0000	1.00	142.39	142.38
9	242-130-36-0000	1.00	142.39	142.38
9	242-130-37-0000	1.00	142.39	142.38
9	242-130-38-0000	1.00	142.39	142.38
9	242-130-39-0000	1.00	142.39	142.38
9	242-130-40-0000	1.00	142.39	142.38
9	242-130-41-0000	1.00	142.39	142.38
9	242-130-42-0000	1.00	142.39	142.38
9	242-130-43-0000	1.00	142.39	142.38
9	242-130-44-0000	1.00	142.39	142.38
9	242-130-45-0000	1.00	142.39	142.38
9	242-130-46-0000	1.00	142.39	142.38
9	242-130-47-0000	1.00	142.39	142.38
9	242-130-48-0000	1.00	142.39	142.38
9	242-130-49-0000	1.00	142.39	142.38
9	242-140-01-0000	1.00	142.39	142.38
9	242-140-02-0000	1.00	142.39	142.38
9	242-140-03-0000	1.00	142.39	142.38
9	242-140-04-0000	1.00	142.39	142.38
9	242-140-05-0000	1.00	142.39	142.38
9	242-140-06-0000	1.00	142.39	142.38
9	242-140-07-0000	1.00	142.39	142.38

**City of Tracy
Consolidated Landscape Maintenance District
Fiscal Year 2016/17 Preliminary Roll**

Zone	APN	EDU	Max Tax	Total Levy
9	242-140-08-0000	1.00	142.39	142.38
9	242-140-09-0000	1.00	142.39	142.38
9	242-140-10-0000	1.00	142.39	142.38
9	242-140-11-0000	1.00	142.39	142.38
9	242-140-12-0000	1.00	142.39	142.38
9	242-140-13-0000	1.00	142.39	142.38
9	242-140-14-0000	1.00	142.39	142.38
9	242-140-15-0000	1.00	142.39	142.38
9	242-140-16-0000	1.00	142.39	142.38
9	242-140-17-0000	1.00	142.39	142.38
9	242-140-18-0000	1.00	142.39	142.38
9	242-140-19-0000	1.00	142.39	142.38
9	242-140-20-0000	1.00	142.39	142.38
9	242-140-21-0000	1.00	142.39	142.38
9	242-140-22-0000	1.00	142.39	142.38
9	242-140-23-0000	1.00	142.39	142.38
9	242-140-24-0000	1.00	142.39	142.38
9	242-140-25-0000	1.00	142.39	142.38
9	242-140-26-0000	1.00	142.39	142.38
9	242-140-27-0000	1.00	142.39	142.38
9	242-140-29-0000	1.00	142.39	142.38
9	242-140-30-0000	1.00	142.39	142.38
9	242-140-31-0000	1.00	142.39	142.38
9	242-140-32-0000	1.00	142.39	142.38
9	242-140-33-0000	1.00	142.39	142.38
9	242-140-34-0000	1.00	142.39	142.38
9	242-140-35-0000	1.00	142.39	142.38
9	242-140-36-0000	1.00	142.39	142.38
9	242-140-37-0000	1.00	142.39	142.38
9	242-140-38-0000	1.00	142.39	142.38
9	242-140-39-0000	1.00	142.39	142.38
9	242-140-40-0000	1.00	142.39	142.38
9	242-140-41-0000	1.00	142.39	142.38
9	242-140-42-0000	1.00	142.39	142.38
9	242-140-43-0000	1.00	142.39	142.38
9	242-140-44-0000	1.00	142.39	142.38
9	242-140-45-0000	1.00	142.39	142.38
9	242-140-46-0000	1.00	142.39	142.38
9	242-140-47-0000	1.00	142.39	142.38
9	242-150-01-0000	1.00	142.39	142.38
9	242-150-02-0000	1.00	142.39	142.38
9	242-150-03-0000	1.00	142.39	142.38

City of Tracy
Consolidated Landscape Maintenance District
Fiscal Year 2016/17 Preliminary Roll

Zone	APN	EDU	Max Tax	Total Levy
9	242-150-04-0000	1.00	142.39	142.38
9	242-150-05-0000	1.00	142.39	142.38
9	242-150-06-0000	1.00	142.39	142.38
9	242-150-07-0000	1.00	142.39	142.38
9	242-150-08-0000	1.00	142.39	142.38
9	242-150-09-0000	1.00	142.39	142.38
9	242-150-10-0000	1.00	142.39	142.38
9	242-150-11-0000	1.00	142.39	142.38
9	242-150-12-0000	1.00	142.39	142.38
9	242-150-13-0000	1.00	142.39	142.38
9	242-150-14-0000	1.00	142.39	142.38
9	242-150-15-0000	1.00	142.39	142.38
9	242-150-16-0000	1.00	142.39	142.38
9	242-150-17-0000	1.00	142.39	142.38
9	242-150-18-0000	1.00	142.39	142.38
9	242-150-19-0000	1.00	142.39	142.38
9	242-150-20-0000	1.00	142.39	142.38
9	242-150-21-0000	1.00	142.39	142.38
9	242-150-22-0000	1.00	142.39	142.38
9	242-150-23-0000	1.00	142.39	142.38
9	242-150-24-0000	1.00	142.39	142.38
9	242-150-25-0000	1.00	142.39	142.38
9	242-150-26-0000	1.00	142.39	142.38
9	242-150-27-0000	1.00	142.39	142.38
9	242-150-28-0000	1.00	142.39	142.38
9	242-150-29-0000	1.00	142.39	142.38
9	242-150-30-0000	1.00	142.39	142.38
9	242-150-31-0000	1.00	142.39	142.38
9	242-150-32-0000	1.00	142.39	142.38
9	242-150-33-0000	1.00	142.39	142.38
9	242-150-34-0000	1.00	142.39	142.38
9	242-150-35-0000	1.00	142.39	142.38
9	242-150-36-0000	1.00	142.39	142.38
9	242-150-37-0000	1.00	142.39	142.38
9	242-150-38-0000	1.00	142.39	142.38
9	242-150-39-0000	1.00	142.39	142.38
9	242-150-40-0000	1.00	142.39	142.38
9	242-150-41-0000	1.00	142.39	142.38
9	242-150-42-0000	1.00	142.39	142.38
9	242-150-43-0000	1.00	142.39	142.38
9	242-150-44-0000	1.00	142.39	142.38
9	242-150-45-0000	1.00	142.39	142.38

**City of Tracy
Consolidated Landscape Maintenance District
Fiscal Year 2016/17 Preliminary Roll**

Zone	APN	EDU	Max Tax	Total Levy
9	242-150-46-0000	1.00	142.39	142.38
9	242-150-47-0000	1.00	142.39	142.38
9	242-150-48-0000	1.00	142.39	142.38
9	242-150-49-0000	1.00	142.39	142.38
9	242-150-50-0000	1.00	142.39	142.38
9	242-150-51-0000	1.00	142.39	142.38
9	242-150-52-0000	1.00	142.39	142.38
9	242-150-53-0000	1.00	142.39	142.38
9	242-160-01-0000	1.00	142.39	142.38
9	242-160-02-0000	1.00	142.39	142.38
9	242-160-03-0000	1.00	142.39	142.38
9	242-160-04-0000	1.00	142.39	142.38
9	242-160-05-0000	1.00	142.39	142.38
9	242-160-06-0000	1.00	142.39	142.38
9	242-160-07-0000	1.00	142.39	142.38
9	242-160-08-0000	1.00	142.39	142.38
9	242-160-09-0000	1.00	142.39	142.38
9	242-160-10-0000	1.00	142.39	142.38
9	242-160-11-0000	1.00	142.39	142.38
9	242-160-12-0000	1.00	142.39	142.38
9	242-160-13-0000	1.00	142.39	142.38
9	242-160-14-0000	1.00	142.39	142.38
9	242-160-15-0000	1.00	142.39	142.38
9	242-160-16-0000	1.00	142.39	142.38
9	242-160-17-0000	1.00	142.39	142.38
9	242-160-18-0000	1.00	142.39	142.38
9	242-160-19-0000	1.00	142.39	142.38
9	242-160-20-0000	1.00	142.39	142.38
9	242-160-21-0000	1.00	142.39	142.38
9	242-160-22-0000	1.00	142.39	142.38
9	242-160-23-0000	1.00	142.39	142.38
9	242-160-24-0000	1.00	142.39	142.38
9	242-160-25-0000	1.00	142.39	142.38
9	242-160-26-0000	1.00	142.39	142.38
9	242-160-27-0000	1.00	142.39	142.38
9	242-160-28-0000	1.00	142.39	142.38
9	242-160-29-0000	1.00	142.39	142.38
9	242-160-30-0000	1.00	142.39	142.38
9	242-160-31-0000	1.00	142.39	142.38
9	242-160-32-0000	1.00	142.39	142.38
9	242-160-33-0000	1.00	142.39	142.38
9	242-160-34-0000	1.00	142.39	142.38

**City of Tracy
Consolidated Landscape Maintenance District
Fiscal Year 2016/17 Preliminary Roll**

Zone	APN	EDU	Max Tax	Total Levy
9	242-160-35-0000	1.00	142.39	142.38
9	242-160-36-0000	1.00	142.39	142.38
9	242-160-37-0000	1.00	142.39	142.38
9	242-160-38-0000	1.00	142.39	142.38
9	242-160-39-0000	1.00	142.39	142.38
9	242-160-40-0000	1.00	142.39	142.38
9	242-160-41-0000	1.00	142.39	142.38
9	242-160-42-0000	1.00	142.39	142.38
9	242-160-43-0000	1.00	142.39	142.38
9	242-160-44-0000	1.00	142.39	142.38
9	242-160-45-0000	1.00	142.39	142.38
9	242-160-46-0000	1.00	142.39	142.38
9	242-160-47-0000	1.00	142.39	142.38
9	242-160-48-0000	1.00	142.39	142.38
9	242-160-49-0000	1.00	142.39	142.38
9	242-160-50-0000	1.00	142.39	142.38
9	242-160-51-0000	1.00	142.39	142.38
9	242-160-52-0000	1.00	142.39	142.38
9	242-160-53-0000	1.00	142.39	142.38
9	242-160-54-0000	1.00	142.39	142.38
9	242-160-55-0000	1.00	142.39	142.38
9	242-160-56-0000	1.00	142.39	142.38
9	242-160-57-0000	1.00	142.39	142.38
9	242-160-58-0000	1.00	142.39	142.38
9	242-160-59-0000	1.00	142.39	142.38
9	242-160-60-0000	1.00	142.39	142.38
9	242-160-61-0000	1.00	142.39	142.38
9	242-160-62-0000	1.00	142.39	142.38
9	242-160-63-0000	1.00	142.39	142.38
9	242-160-64-0000	1.00	142.39	142.38
9	242-160-65-0000	1.00	142.39	142.38
9	242-160-66-0000	1.00	142.39	142.38
9	242-160-67-0000	1.00	142.39	142.38
9	242-160-68-0000	1.00	142.39	142.38
9	242-160-69-0000	1.00	142.39	142.38
9	242-160-70-0000	1.00	142.39	142.38
9	242-160-71-0000	1.00	142.39	142.38
9	242-160-72-0000	1.00	142.39	142.38
9	242-160-73-0000	1.00	142.39	142.38
9	242-160-74-0000	1.00	142.39	142.38
9	242-170-01-0000	1.00	142.39	142.38
9	242-170-02-0000	1.00	142.39	142.38

**City of Tracy
Consolidated Landscape Maintenance District
Fiscal Year 2016/17 Preliminary Roll**

Zone	APN	EDU	Max Tax	Total Levy
9	242-170-03-0000	1.00	142.39	142.38
9	242-170-04-0000	1.00	142.39	142.38
9	242-170-05-0000	1.00	142.39	142.38
9	242-170-06-0000	1.00	142.39	142.38
9	242-170-07-0000	1.00	142.39	142.38
9	242-170-08-0000	1.00	142.39	142.38
9	242-170-09-0000	1.00	142.39	142.38
9	242-170-10-0000	1.00	142.39	142.38
9	242-170-11-0000	1.00	142.39	142.38
9	242-170-12-0000	1.00	142.39	142.38
9	242-170-13-0000	1.00	142.39	142.38
9	242-170-14-0000	1.00	142.39	142.38
9	242-170-15-0000	1.00	142.39	142.38
9	242-170-16-0000	1.00	142.39	142.38
9	242-170-17-0000	1.00	142.39	142.38
9	242-170-18-0000	1.00	142.39	142.38
9	242-170-19-0000	1.00	142.39	142.38
9	242-170-20-0000	1.00	142.39	142.38
9	242-170-21-0000	1.00	142.39	142.38
9	242-170-22-0000	1.00	142.39	142.38
9	242-170-30-0000	1.00	142.39	142.38
9	242-170-31-0000	1.00	142.39	142.38
9	242-170-32-0000	1.00	142.39	142.38
9	242-170-33-0000	1.00	142.39	142.38
9	242-170-34-0000	1.00	142.39	142.38
9	242-170-35-0000	1.00	142.39	142.38
9	242-170-36-0000	1.00	142.39	142.38
9	242-170-37-0000	1.00	142.39	142.38
9	242-170-38-0000	1.00	142.39	142.38
9	242-170-39-0000	1.00	142.39	142.38
9	242-170-40-0000	1.00	142.39	142.38
9	242-170-41-0000	1.00	142.39	142.38
9	242-170-42-0000	1.00	142.39	142.38
9	242-170-43-0000	1.00	142.39	142.38
9	242-170-44-0000	1.00	142.39	142.38
9	242-170-45-0000	1.00	142.39	142.38
9	242-170-46-0000	1.00	142.39	142.38
9	242-170-47-0000	1.00	142.39	142.38
9	242-170-48-0000	1.00	142.39	142.38
9	242-170-49-0000	1.00	142.39	142.38
9	242-170-50-0000	1.00	142.39	142.38
9	242-170-51-0000	1.00	142.39	142.38

**City of Tracy
Consolidated Landscape Maintenance District
Fiscal Year 2016/17 Preliminary Roll**

Zone	APN	EDU	Max Tax	Total Levy
9	242-170-52-0000	1.00	142.39	142.38
9	242-170-53-0000	1.00	142.39	142.38
9	242-170-54-0000	1.00	142.39	142.38
9	242-170-55-0000	1.00	142.39	142.38
9	242-170-57-0000	1.00	142.39	142.38
9	242-170-58-0000	1.00	142.39	142.38
9	242-170-59-0000	1.00	142.39	142.38
9	242-170-60-0000	1.00	142.39	142.38
9	242-170-61-0000	1.00	142.39	142.38
9	242-170-62-0000	1.00	142.39	142.38
9	242-170-63-0000	1.00	142.39	142.38
9	242-170-65-0000	1.00	142.39	142.38
9	242-170-66-0000	1.00	142.39	142.38
9	242-170-67-0000	1.00	142.39	142.38
9	242-170-68-0000	1.00	142.39	142.38
9	242-170-69-0000	1.00	142.39	142.38
9	242-180-01-0000	1.00	142.39	142.38
9	242-180-02-0000	1.00	142.39	142.38
9	242-180-03-0000	1.00	142.39	142.38
9	242-180-04-0000	1.00	142.39	142.38
9	242-180-05-0000	1.00	142.39	142.38
9	242-180-06-0000	1.00	142.39	142.38
9	242-180-07-0000	1.00	142.39	142.38
9	242-180-08-0000	1.00	142.39	142.38
9	242-180-09-0000	1.00	142.39	142.38
9	242-180-10-0000	1.00	142.39	142.38
9	242-180-11-0000	1.00	142.39	142.38
9	242-180-12-0000	1.00	142.39	142.38
9	242-180-13-0000	1.00	142.39	142.38
9	242-180-14-0000	1.00	142.39	142.38
9	242-180-15-0000	1.00	142.39	142.38
9	242-180-16-0000	1.00	142.39	142.38
9	242-180-17-0000	1.00	142.39	142.38
9	242-180-19-0000	1.00	142.39	142.38
9	242-180-20-0000	1.00	142.39	142.38
9	242-180-21-0000	1.00	142.39	142.38
9	242-180-22-0000	1.00	142.39	142.38
9	242-180-23-0000	1.00	142.39	142.38
9	242-180-24-0000	1.00	142.39	142.38
9	242-180-25-0000	1.00	142.39	142.38
9	242-180-26-0000	1.00	142.39	142.38
9	242-180-27-0000	1.00	142.39	142.38

**City of Tracy
Consolidated Landscape Maintenance District
Fiscal Year 2016/17 Preliminary Roll**

Zone	APN	EDU	Max Tax	Total Levy
9	242-180-28-0000	1.00	142.39	142.38
9	242-180-29-0000	1.00	142.39	142.38
9	242-180-30-0000	1.00	142.39	142.38
9	242-180-31-0000	1.00	142.39	142.38
9	242-180-32-0000	1.00	142.39	142.38
9	242-180-33-0000	1.00	142.39	142.38
9	242-180-34-0000	1.00	142.39	142.38
9	242-180-35-0000	1.00	142.39	142.38
9	242-180-36-0000	1.00	142.39	142.38
9	242-180-37-0000	1.00	142.39	142.38
9	242-180-38-0000	1.00	142.39	142.38
9	242-180-39-0000	1.00	142.39	142.38
9	242-180-40-0000	1.00	142.39	142.38
9	242-180-41-0000	1.00	142.39	142.38
9	242-180-42-0000	1.00	142.39	142.38
9	242-180-43-0000	1.00	142.39	142.38
9	242-180-44-0000	1.00	142.39	142.38
9	242-180-45-0000	1.00	142.39	142.38
9	242-180-46-0000	1.00	142.39	142.38
9	242-180-47-0000	1.00	142.39	142.38
9	242-180-48-0000	1.00	142.39	142.38
9	242-180-49-0000	1.00	142.39	142.38
9	242-180-50-0000	1.00	142.39	142.38
9	242-180-51-0000	1.00	142.39	142.38
9	242-180-52-0000	1.00	142.39	142.38
9	242-180-53-0000	1.00	142.39	142.38
9	242-190-01-0000	1.00	142.39	142.38
9	242-190-02-0000	1.00	142.39	142.38
9	242-190-03-0000	1.00	142.39	142.38
9	242-190-04-0000	1.00	142.39	142.38
9	242-190-05-0000	1.00	142.39	142.38
9	242-190-06-0000	1.00	142.39	142.38
9	242-190-07-0000	1.00	142.39	142.38
9	242-190-08-0000	1.00	142.39	142.38
9	242-190-09-0000	1.00	142.39	142.38
9	242-190-10-0000	1.00	142.39	142.38
9	242-190-11-0000	1.00	142.39	142.38
9	242-190-12-0000	1.00	142.39	142.38
9	242-190-13-0000	1.00	142.39	142.38
9	242-190-14-0000	1.00	142.39	142.38
9	242-190-15-0000	1.00	142.39	142.38
9	242-190-16-0000	1.00	142.39	142.38

**City of Tracy
Consolidated Landscape Maintenance District
Fiscal Year 2016/17 Preliminary Roll**

Zone	APN	EDU	Max Tax	Total Levy
9	242-190-17-0000	1.00	142.39	142.38
9	242-190-18-0000	1.00	142.39	142.38
9	242-190-19-0000	1.00	142.39	142.38
9	242-190-20-0000	1.00	142.39	142.38
9	242-190-21-0000	1.00	142.39	142.38
9	242-190-22-0000	1.00	142.39	142.38
9	242-190-24-0000	1.00	142.39	142.38
9	242-190-25-0000	1.00	142.39	142.38
9	242-190-26-0000	1.00	142.39	142.38
9	242-190-27-0000	1.00	142.39	142.38
9	242-190-28-0000	1.00	142.39	142.38
9	242-190-29-0000	1.00	142.39	142.38
9	242-190-30-0000	1.00	142.39	142.38
9	242-190-31-0000	1.00	142.39	142.38
9	242-190-32-0000	1.00	142.39	142.38
9	242-190-33-0000	1.00	142.39	142.38
9	242-190-34-0000	1.00	142.39	142.38
9	242-190-35-0000	1.00	142.39	142.38
9	242-190-36-0000	1.00	142.39	142.38
9	242-190-37-0000	1.00	142.39	142.38
9	242-190-38-0000	1.00	142.39	142.38
9	242-190-39-0000	1.00	142.39	142.38
9	242-190-40-0000	1.00	142.39	142.38
9	242-190-41-0000	1.00	142.39	142.38
9	242-190-42-0000	1.00	142.39	142.38
9	242-190-43-0000	1.00	142.39	142.38
9	242-190-44-0000	1.00	142.39	142.38
9	242-200-01-0000	1.00	142.39	142.38
9	242-200-02-0000	1.00	142.39	142.38
9	242-200-03-0000	1.00	142.39	142.38
9	242-200-04-0000	1.00	142.39	142.38
9	242-200-05-0000	1.00	142.39	142.38
9	242-200-06-0000	1.00	142.39	142.38
9	242-200-07-0000	1.00	142.39	142.38
9	242-200-08-0000	1.00	142.39	142.38
9	242-200-09-0000	1.00	142.39	142.38
9	242-200-10-0000	1.00	142.39	142.38
9	242-200-11-0000	1.00	142.39	142.38
9	242-200-12-0000	1.00	142.39	142.38
9	242-200-13-0000	1.00	142.39	142.38
9	242-200-14-0000	1.00	142.39	142.38
9	242-200-15-0000	1.00	142.39	142.38

City of Tracy
Consolidated Landscape Maintenance District
Fiscal Year 2016/17 Preliminary Roll

Zone	APN	EDU	Max Tax	Total Levy
9	242-200-16-0000	1.00	142.39	142.38
9	242-200-17-0000	1.00	142.39	142.38
9	242-200-18-0000	1.00	142.39	142.38
9	242-200-19-0000	1.00	142.39	142.38
9	242-200-20-0000	1.00	142.39	142.38
9	242-200-21-0000	1.00	142.39	142.38
9	242-200-22-0000	1.00	142.39	142.38
9	242-200-23-0000	1.00	142.39	142.38
9	242-200-24-0000	1.00	142.39	142.38
9	242-200-25-0000	1.00	142.39	142.38
9	242-200-26-0000	1.00	142.39	142.38
9	242-200-27-0000	1.00	142.39	142.38
9	242-200-28-0000	1.00	142.39	142.38
9	242-200-29-0000	1.00	142.39	142.38
9	242-200-30-0000	1.00	142.39	142.38
9	242-200-31-0000	1.00	142.39	142.38
9	242-200-32-0000	1.00	142.39	142.38
9	242-200-33-0000	1.00	142.39	142.38
9	242-200-34-0000	1.00	142.39	142.38
9	242-200-35-0000	1.00	142.39	142.38
9	242-200-36-0000	1.00	142.39	142.38
9	242-200-37-0000	1.00	142.39	142.38
9	242-200-38-0000	1.00	142.39	142.38
9	242-200-39-0000	1.00	142.39	142.38
9	242-200-40-0000	1.00	142.39	142.38
9	242-200-41-0000	1.00	142.39	142.38
9	242-210-01-0000	1.00	142.39	142.38
9	242-210-02-0000	1.00	142.39	142.38
9	242-210-03-0000	1.00	142.39	142.38
9	242-210-04-0000	1.00	142.39	142.38
9	242-210-05-0000	1.00	142.39	142.38
9	242-210-06-0000	1.00	142.39	142.38
9	242-210-07-0000	1.00	142.39	142.38
9	242-210-08-0000	1.00	142.39	142.38
9	242-210-09-0000	1.00	142.39	142.38
9	242-210-10-0000	1.00	142.39	142.38
9	242-210-11-0000	1.00	142.39	142.38
9	242-210-12-0000	1.00	142.39	142.38
9	242-210-13-0000	1.00	142.39	142.38
9	242-210-14-0000	1.00	142.39	142.38
9	242-210-15-0000	1.00	142.39	142.38
9	242-210-16-0000	1.00	142.39	142.38

**City of Tracy
Consolidated Landscape Maintenance District
Fiscal Year 2016/17 Preliminary Roll**

Zone	APN	EDU	Max Tax	Total Levy
9	242-210-17-0000	1.00	142.39	142.38
9	242-210-18-0000	1.00	142.39	142.38
9	242-210-19-0000	1.00	142.39	142.38
9	242-210-20-0000	1.00	142.39	142.38
9	242-210-21-0000	1.00	142.39	142.38
9	242-210-22-0000	1.00	142.39	142.38
9	242-210-23-0000	1.00	142.39	142.38
9	242-210-24-0000	1.00	142.39	142.38
9	242-210-25-0000	1.00	142.39	142.38
9	242-210-26-0000	1.00	142.39	142.38
9	242-210-27-0000	1.00	142.39	142.38
9	242-210-28-0000	1.00	142.39	142.38
9	242-210-29-0000	1.00	142.39	142.38
9	242-210-30-0000	1.00	142.39	142.38
9	242-210-31-0000	1.00	142.39	142.38
9	242-210-32-0000	1.00	142.39	142.38
9	242-210-33-0000	1.00	142.39	142.38
9	242-210-34-0000	1.00	142.39	142.38
9	242-210-35-0000	1.00	142.39	142.38
9	242-210-36-0000	1.00	142.39	142.38
9	242-210-37-0000	1.00	142.39	142.38
9	242-210-38-0000	1.00	142.39	142.38
9	242-210-39-0000	1.00	142.39	142.38
9	242-210-40-0000	1.00	142.39	142.38
9	242-210-41-0000	1.00	142.39	142.38
9	242-210-42-0000	1.00	142.39	142.38
9	242-210-43-0000	1.00	142.39	142.38
9	242-210-44-0000	1.00	142.39	142.38
9	242-210-45-0000	1.00	142.39	142.38
9	242-210-46-0000	1.00	142.39	142.38
9	242-210-47-0000	1.00	142.39	142.38
9	242-210-48-0000	1.00	142.39	142.38
9	242-210-49-0000	1.00	142.39	142.38
9	242-210-50-0000	1.00	142.39	142.38
9	242-210-51-0000	1.00	142.39	142.38
9	242-210-52-0000	1.00	142.39	142.38
9	242-210-53-0000	1.00	142.39	142.38
9	242-210-54-0000	1.00	142.39	142.38
9	242-210-55-0000	1.00	142.39	142.38
9	242-210-56-0000	1.00	142.39	142.38
9	242-210-58-0000	1.00	142.39	142.38
9	242-210-59-0000	1.00	142.39	142.38

**City of Tracy
Consolidated Landscape Maintenance District
Fiscal Year 2016/17 Preliminary Roll**

Zone	APN	EDU	Max Tax	Total Levy
9	242-210-60-0000	1.00	142.39	142.38
9	242-210-61-0000	1.00	142.39	142.38
9	242-210-62-0000	1.00	142.39	142.38
9	242-210-63-0000	1.00	142.39	142.38
9	242-210-64-0000	1.00	142.39	142.38
9	242-210-65-0000	1.00	142.39	142.38
9	242-210-66-0000	1.00	142.39	142.38
9	242-210-67-0000	1.00	142.39	142.38
9	242-210-68-0000	1.00	142.39	142.38
9	242-210-69-0000	1.00	142.39	142.38
9	242-210-70-0000	1.00	142.39	142.38
9	242-210-71-0000	1.00	142.39	142.38
9	242-210-72-0000	1.00	142.39	142.38
9	242-210-73-0000	1.00	142.39	142.38
9	242-210-74-0000	1.00	142.39	142.38
9	242-210-75-0000	1.00	142.39	142.38
9	242-210-77-0000	1.00	142.39	142.38
9	242-220-07-0000	1.00	142.39	142.38
9	242-220-08-0000	1.00	142.39	142.38
9	242-220-09-0000	1.00	142.39	142.38
9	242-220-10-0000	1.00	142.39	142.38
9	242-220-11-0000	1.00	142.39	142.38
9	242-220-12-0000	1.00	142.39	142.38
9	242-220-13-0000	1.00	142.39	142.38
9	242-220-14-0000	1.00	142.39	142.38
9	242-220-15-0000	1.00	142.39	142.38
9	242-220-16-0000	1.00	142.39	142.38
9	242-220-17-0000	1.00	142.39	142.38
9	242-220-18-0000	1.00	142.39	142.38
9	242-220-19-0000	1.00	142.39	142.38
9	242-220-20-0000	1.00	142.39	142.38
9	242-220-21-0000	1.00	142.39	142.38
9	242-220-22-0000	1.00	142.39	142.38
9	242-220-23-0000	1.00	142.39	142.38
9	242-220-24-0000	1.00	142.39	142.38
9	242-220-25-0000	1.00	142.39	142.38
9	242-220-26-0000	1.00	142.39	142.38
9	242-220-27-0000	1.00	142.39	142.38
9	242-220-28-0000	1.00	142.39	142.38
9	242-220-29-0000	1.00	142.39	142.38
9	242-220-30-0000	1.00	142.39	142.38
9	242-220-31-0000	1.00	142.39	142.38

**City of Tracy
Consolidated Landscape Maintenance District
Fiscal Year 2016/17 Preliminary Roll**

Zone	APN	EDU	Max Tax	Total Levy
9	242-220-32-0000	1.00	142.39	142.38
9	242-220-33-0000	1.00	142.39	142.38
9	242-220-34-0000	1.00	142.39	142.38
9	242-220-35-0000	1.00	142.39	142.38
9	242-220-36-0000	1.00	142.39	142.38
9	242-220-37-0000	1.00	142.39	142.38
9	242-220-38-0000	1.00	142.39	142.38
9	242-220-39-0000	1.00	142.39	142.38
9	242-220-40-0000	1.00	142.39	142.38
9	242-220-41-0000	1.00	142.39	142.38
9	242-220-42-0000	1.00	142.39	142.38
9	242-220-43-0000	1.00	142.39	142.38
9	242-220-44-0000	1.00	142.39	142.38
9	242-220-45-0000	1.00	142.39	142.38
9	242-220-46-0000	1.00	142.39	142.38
9	242-220-47-0000	1.00	142.39	142.38
9	242-220-48-0000	1.00	142.39	142.38
9	242-220-49-0000	1.00	142.39	142.38
9	242-220-50-0000	1.00	142.39	142.38
9	242-220-51-0000	1.00	142.39	142.38
9	242-220-52-0000	1.00	142.39	142.38
9	242-220-53-0000	1.00	142.39	142.38
9	242-220-54-0000	1.00	142.39	142.38
9	242-220-55-0000	1.00	142.39	142.38
9	242-220-56-0000	1.00	142.39	142.38
9	242-220-57-0000	1.00	142.39	142.38
9	242-220-58-0000	1.00	142.39	142.38
9	242-220-59-0000	1.00	142.39	142.38
9	242-220-60-0000	1.00	142.39	142.38
9	242-220-61-0000	1.00	142.39	142.38
9	242-220-62-0000	1.00	142.39	142.38
9	242-220-63-0000	1.00	142.39	142.38
9	242-220-64-0000	1.00	142.39	142.38
9	242-220-65-0000	1.00	142.39	142.38
9	242-220-66-0000	1.00	142.39	142.38
9	242-220-67-0000	1.00	142.39	142.38
9	242-220-68-0000	1.00	142.39	142.38
9	242-220-69-0000	1.00	142.39	142.38
9	242-220-70-0000	1.00	142.39	142.38
9	242-230-06-0000	1.00	142.39	142.38
9	242-230-07-0000	1.00	142.39	142.38
9	242-230-08-0000	1.00	142.39	142.38

**City of Tracy
Consolidated Landscape Maintenance District
Fiscal Year 2016/17 Preliminary Roll**

Zone	APN	EDU	Max Tax	Total Levy
9	242-230-09-0000	1.00	142.39	142.38
9	242-230-10-0000	1.00	142.39	142.38
9	242-230-11-0000	1.00	142.39	142.38
9	242-230-12-0000	1.00	142.39	142.38
9	242-230-13-0000	1.00	142.39	142.38
9	242-230-14-0000	1.00	142.39	142.38
9	242-230-15-0000	1.00	142.39	142.38
9	242-230-16-0000	1.00	142.39	142.38
9	242-230-17-0000	1.00	142.39	142.38
9	242-230-18-0000	1.00	142.39	142.38
9	242-230-19-0000	1.00	142.39	142.38
9	242-230-20-0000	1.00	142.39	142.38
9	242-230-21-0000	1.00	142.39	142.38
9	242-230-22-0000	1.00	142.39	142.38
9	242-230-23-0000	1.00	142.39	142.38
9	242-230-24-0000	1.00	142.39	142.38
9	242-230-25-0000	1.00	142.39	142.38
9	242-230-26-0000	1.00	142.39	142.38
9	242-230-27-0000	1.00	142.39	142.38
9	242-230-28-0000	1.00	142.39	142.38
9	242-230-29-0000	1.00	142.39	142.38
9	242-230-30-0000	1.00	142.39	142.38
9	242-230-31-0000	1.00	142.39	142.38
9	242-230-32-0000	1.00	142.39	142.38
9	242-230-33-0000	1.00	142.39	142.38
9	242-230-34-0000	1.00	142.39	142.38
9	242-230-35-0000	1.00	142.39	142.38
9	242-230-36-0000	1.00	142.39	142.38
9	242-230-37-0000	1.00	142.39	142.38
9	242-230-38-0000	1.00	142.39	142.38
9	242-230-39-0000	1.00	142.39	142.38
9	242-230-40-0000	1.00	142.39	142.38
9	242-230-41-0000	1.00	142.39	142.38
9	242-230-42-0000	1.00	142.39	142.38
9	242-230-43-0000	1.00	142.39	142.38
9	242-230-44-0000	1.00	142.39	142.38
9	242-230-45-0000	1.00	142.39	142.38
9	242-230-46-0000	1.00	142.39	142.38
9	242-230-47-0000	1.00	142.39	142.38
9	242-230-48-0000	1.00	142.39	142.38
9	242-230-49-0000	1.00	142.39	142.38
9	242-230-50-0000	1.00	142.39	142.38

**City of Tracy
Consolidated Landscape Maintenance District
Fiscal Year 2016/17 Preliminary Roll**

Zone	APN	EDU	Max Tax	Total Levy
9	242-240-01-0000	1.00	142.39	142.38
9	242-240-02-0000	1.00	142.39	142.38
9	242-240-03-0000	1.00	142.39	142.38
9	242-240-04-0000	1.00	142.39	142.38
9	242-240-05-0000	1.00	142.39	142.38
9	242-240-06-0000	1.00	142.39	142.38
9	242-240-07-0000	1.00	142.39	142.38
9	242-240-08-0000	1.00	142.39	142.38
9	242-240-09-0000	1.00	142.39	142.38
9	242-240-10-0000	1.00	142.39	142.38
9	242-240-11-0000	1.00	142.39	142.38
9	242-240-12-0000	1.00	142.39	142.38
9	242-240-13-0000	1.00	142.39	142.38
9	242-240-14-0000	1.00	142.39	142.38
9	242-240-15-0000	1.00	142.39	142.38
9	242-240-16-0000	1.00	142.39	142.38
9	242-240-17-0000	1.00	142.39	142.38
9	242-240-18-0000	1.00	142.39	142.38
9	242-240-19-0000	1.00	142.39	142.38
9	242-240-20-0000	1.00	142.39	142.38
9	242-240-21-0000	1.00	142.39	142.38
9	242-240-22-0000	1.00	142.39	142.38
9	242-240-23-0000	1.00	142.39	142.38
9	242-240-24-0000	1.00	142.39	142.38
9	242-240-25-0000	1.00	142.39	142.38
9	242-240-26-0000	1.00	142.39	142.38
9	242-240-27-0000	1.00	142.39	142.38
9	242-240-28-0000	1.00	142.39	142.38
9	242-240-29-0000	1.00	142.39	142.38
9	242-240-30-0000	1.00	142.39	142.38
9	242-240-31-0000	1.00	142.39	142.38
9	242-240-32-0000	1.00	142.39	142.38
9	242-240-33-0000	1.00	142.39	142.38
9	242-240-34-0000	1.00	142.39	142.38
9	242-240-35-0000	1.00	142.39	142.38
9	242-240-36-0000	1.00	142.39	142.38
9	242-250-01-0000	1.00	142.39	142.38
9	242-250-02-0000	1.00	142.39	142.38
9	242-250-03-0000	1.00	142.39	142.38
9	242-250-04-0000	1.00	142.39	142.38
9	242-250-05-0000	1.00	142.39	142.38
9	242-250-06-0000	1.00	142.39	142.38

City of Tracy
Consolidated Landscape Maintenance District
Fiscal Year 2016/17 Preliminary Roll

Zone	APN	EDU	Max Tax	Total Levy
9	242-250-07-0000	1.00	142.39	142.38
9	242-250-08-0000	1.00	142.39	142.38
9	242-250-09-0000	1.00	142.39	142.38
9	242-250-10-0000	1.00	142.39	142.38
9	242-250-11-0000	1.00	142.39	142.38
9	242-250-12-0000	1.00	142.39	142.38
9	242-250-13-0000	1.00	142.39	142.38
9	242-250-14-0000	1.00	142.39	142.38
9	242-250-15-0000	1.00	142.39	142.38
9	242-250-16-0000	1.00	142.39	142.38
9	242-250-17-0000	1.00	142.39	142.38
9	242-250-18-0000	1.00	142.39	142.38
9	242-250-19-0000	1.00	142.39	142.38
9	242-250-20-0000	1.00	142.39	142.38
9	242-250-21-0000	1.00	142.39	142.38
9	242-250-25-0000	1.00	142.39	142.38
9	242-250-26-0000	1.00	142.39	142.38
9	242-250-27-0000	1.00	142.39	142.38
9	242-250-28-0000	1.00	142.39	142.38
9	242-250-30-0000	1.00	142.39	142.38
9	242-250-31-0000	1.00	142.39	142.38
9	242-250-32-0000	1.00	142.39	142.38
9	242-250-33-0000	1.00	142.39	142.38
9	242-250-34-0000	1.00	142.39	142.38
9	242-250-35-0000	1.00	142.39	142.38
9	242-250-36-0000	1.00	142.39	142.38
9	242-250-39-0000	1.00	142.39	142.38
9	242-250-40-0000	1.00	142.39	142.38
9	242-250-41-0000	1.00	142.39	142.38
9	242-250-42-0000	1.00	142.39	142.38
9	242-250-43-0000	1.00	142.39	142.38
9	242-250-44-0000	1.00	142.39	142.38
9	242-250-45-0000	1.00	142.39	142.38
9	242-250-48-0000	1.00	142.39	142.38
9	242-250-49-0000	1.00	142.39	142.38
9	242-250-50-0000	1.00	142.39	142.38
9	242-250-51-0000	1.00	142.39	142.38
9	242-250-52-0000	1.00	142.39	142.38
9	242-250-53-0000	1.00	142.39	142.38
9	242-250-54-0000	1.00	142.39	142.38
9	242-250-55-0000	1.00	142.39	142.38
9	242-250-56-0000	1.00	142.39	142.38

**City of Tracy
Consolidated Landscape Maintenance District
Fiscal Year 2016/17 Preliminary Roll**

Zone	APN	EDU	Max Tax	Total Levy
9	242-250-57-0000	1.00	142.39	142.38
9	242-250-58-0000	1.00	142.39	142.38
9	242-250-59-0000	1.00	142.39	142.38
9	242-260-01-0000	1.00	142.39	142.38
9	242-260-02-0000	1.00	142.39	142.38
9	242-260-03-0000	1.00	142.39	142.38
9	242-260-04-0000	1.00	142.39	142.38
9	242-260-05-0000	1.00	142.39	142.38
9	242-260-06-0000	1.00	142.39	142.38
9	242-260-07-0000	1.00	142.39	142.38
9	242-260-08-0000	1.00	142.39	142.38
9	242-260-09-0000	1.00	142.39	142.38
9	242-260-10-0000	1.00	142.39	142.38
9	242-260-11-0000	1.00	142.39	142.38
9	242-260-12-0000	1.00	142.39	142.38
9	242-260-13-0000	1.00	142.39	142.38
9	242-260-15-0000	1.00	142.39	142.38
9	242-260-16-0000	1.00	142.39	142.38
9	242-260-17-0000	1.00	142.39	142.38
9	242-260-18-0000	1.00	142.39	142.38
9	242-260-19-0000	1.00	142.39	142.38
9	242-260-20-0000	1.00	142.39	142.38
9	242-260-21-0000	1.00	142.39	142.38
9	242-260-22-0000	1.00	142.39	142.38
9	242-260-23-0000	1.00	142.39	142.38
9	242-260-24-0000	1.00	142.39	142.38
9	242-260-25-0000	1.00	142.39	142.38
9	242-260-26-0000	1.00	142.39	142.38
9	242-260-27-0000	1.00	142.39	142.38
9	242-260-28-0000	1.00	142.39	142.38
9	242-260-29-0000	1.00	142.39	142.38
9	242-260-30-0000	1.00	142.39	142.38
9	242-260-31-0000	1.00	142.39	142.38
9	242-260-32-0000	1.00	142.39	142.38
9	242-260-33-0000	1.00	142.39	142.38
9	242-260-34-0000	1.00	142.39	142.38
9	242-260-35-0000	1.00	142.39	142.38
9	242-260-36-0000	1.00	142.39	142.38
9	242-260-37-0000	1.00	142.39	142.38
9	242-260-38-0000	1.00	142.39	142.38
9	242-260-39-0000	1.00	142.39	142.38
9	242-260-40-0000	1.00	142.39	142.38

**City of Tracy
Consolidated Landscape Maintenance District
Fiscal Year 2016/17 Preliminary Roll**

Zone	APN	EDU	Max Tax	Total Levy
9	242-260-41-0000	1.00	142.39	142.38
9	242-260-42-0000	1.00	142.39	142.38
9	242-260-43-0000	1.00	142.39	142.38
9	242-260-44-0000	1.00	142.39	142.38
9	242-260-45-0000	1.00	142.39	142.38
9	242-260-46-0000	1.00	142.39	142.38
9	242-260-47-0000	1.00	142.39	142.38
9	242-260-48-0000	1.00	142.39	142.38
9	242-260-49-0000	1.00	142.39	142.38
9	242-260-50-0000	1.00	142.39	142.38
9	242-260-51-0000	1.00	142.39	142.38
9	242-260-52-0000	1.00	142.39	142.38
9	242-260-53-0000	1.00	142.39	142.38
9	242-260-54-0000	1.00	142.39	142.38
9	242-260-55-0000	1.00	142.39	142.38
9	242-260-56-0000	1.00	142.39	142.38
9	242-260-57-0000	1.00	142.39	142.38
9	242-260-58-0000	1.00	142.39	142.38
9	242-260-59-0000	1.00	142.39	142.38
9	242-260-60-0000	1.00	142.39	142.38
9	242-260-61-0000	1.00	142.39	142.38
9	242-260-62-0000	1.00	142.39	142.38
9	242-260-63-0000	1.00	142.39	142.38
9	242-260-64-0000	1.00	142.39	142.38
9	242-260-65-0000	1.00	142.39	142.38
9	242-260-66-0000	1.00	142.39	142.38
9	242-260-67-0000	1.00	142.39	142.38
9	242-260-68-0000	1.00	142.39	142.38
9	242-260-69-0000	1.00	142.39	142.38
9	242-260-70-0000	1.00	142.39	142.38
9	242-260-71-0000	1.00	142.39	142.38
9	242-260-72-0000	1.00	142.39	142.38
9	242-260-73-0000	1.00	142.39	142.38
9	242-260-74-0000	1.00	142.39	142.38
9	242-260-75-0000	1.00	142.39	142.38
9	242-260-77-0000	1.00	142.39	142.38
9	242-270-01-0000	1.00	142.39	142.38
9	242-270-02-0000	1.00	142.39	142.38
9	242-270-03-0000	1.00	142.39	142.38
9	242-270-04-0000	1.00	142.39	142.38
9	242-270-05-0000	1.00	142.39	142.38
9	242-270-06-0000	1.00	142.39	142.38

**City of Tracy
Consolidated Landscape Maintenance District
Fiscal Year 2016/17 Preliminary Roll**

Zone	APN	EDU	Max Tax	Total Levy
9	242-270-07-0000	1.00	142.39	142.38
9	242-270-08-0000	1.00	142.39	142.38
9	242-270-09-0000	1.00	142.39	142.38
9	242-270-10-0000	1.00	142.39	142.38
9	242-270-11-0000	1.00	142.39	142.38
9	242-270-12-0000	1.00	142.39	142.38
9	242-270-13-0000	1.00	142.39	142.38
9	242-270-14-0000	1.00	142.39	142.38
9	242-270-15-0000	1.00	142.39	142.38
9	242-270-16-0000	1.00	142.39	142.38
9	242-270-17-0000	1.00	142.39	142.38
9	242-270-18-0000	1.00	142.39	142.38
9	242-270-19-0000	1.00	142.39	142.38
9	242-270-20-0000	1.00	142.39	142.38
9	242-270-22-0000	1.00	142.39	142.38
9	242-270-23-0000	1.00	142.39	142.38
9	242-270-24-0000	1.00	142.39	142.38
9	242-270-25-0000	1.00	142.39	142.38
9	242-270-26-0000	1.00	142.39	142.38
9	242-270-27-0000	1.00	142.39	142.38
9	242-270-30-0000	1.00	142.39	142.38
9	242-270-31-0000	1.00	142.39	142.38
9	242-270-32-0000	1.00	142.39	142.38
9	242-270-33-0000	1.00	142.39	142.38
9	242-270-34-0000	1.00	142.39	142.38
9	242-270-35-0000	1.00	142.39	142.38
9	242-270-36-0000	1.00	142.39	142.38
9	242-270-37-0000	1.00	142.39	142.38
9	242-270-38-0000	1.00	142.39	142.38
9	242-270-39-0000	1.00	142.39	142.38
9	242-270-40-0000	1.00	142.39	142.38
9	242-270-41-0000	1.00	142.39	142.38
9	242-270-42-0000	1.00	142.39	142.38
9	242-270-43-0000	1.00	142.39	142.38
9	242-270-44-0000	1.00	142.39	142.38
9	242-270-45-0000	1.00	142.39	142.38
9	242-270-46-0000	1.00	142.39	142.38
9	242-270-47-0000	1.00	142.39	142.38
9	242-270-48-0000	1.00	142.39	142.38
9	242-270-49-0000	1.00	142.39	142.38
9	242-280-01-0000	1.00	142.39	142.38
9	242-280-02-0000	1.00	142.39	142.38

**City of Tracy
Consolidated Landscape Maintenance District
Fiscal Year 2016/17 Preliminary Roll**

Zone	APN	EDU	Max Tax	Total Levy
9	242-280-03-0000	1.00	142.39	142.38
9	242-280-04-0000	1.00	142.39	142.38
9	242-280-05-0000	1.00	142.39	142.38
9	242-280-06-0000	1.00	142.39	142.38
9	242-280-07-0000	1.00	142.39	142.38
9	242-280-08-0000	1.00	142.39	142.38
9	242-280-09-0000	1.00	142.39	142.38
9	242-280-10-0000	1.00	142.39	142.38
9	242-280-11-0000	1.00	142.39	142.38
9	242-280-12-0000	1.00	142.39	142.38
9	242-280-13-0000	1.00	142.39	142.38
9	242-280-14-0000	1.00	142.39	142.38
9	242-280-15-0000	1.00	142.39	142.38
9	242-280-16-0000	1.00	142.39	142.38
9	242-280-17-0000	1.00	142.39	142.38
9	242-280-18-0000	1.00	142.39	142.38
9	242-280-19-0000	1.00	142.39	142.38
9	242-280-20-0000	1.00	142.39	142.38
9	242-280-21-0000	1.00	142.39	142.38
9	242-280-22-0000	1.00	142.39	142.38
9	242-280-23-0000	1.00	142.39	142.38
9	242-280-24-0000	1.00	142.39	142.38
9	242-280-25-0000	1.00	142.39	142.38
9	242-280-26-0000	1.00	142.39	142.38
9	242-280-27-0000	1.00	142.39	142.38
9	242-280-28-0000	1.00	142.39	142.38
9	242-280-29-0000	1.00	142.39	142.38
9	242-280-30-0000	1.00	142.39	142.38
9	242-280-31-0000	1.00	142.39	142.38
9	242-280-32-0000	1.00	142.39	142.38
9	242-280-33-0000	1.00	142.39	142.38
9	242-280-34-0000	1.00	142.39	142.38
9	242-280-35-0000	1.00	142.39	142.38
9	242-280-36-0000	1.00	142.39	142.38
9	242-280-37-0000	1.00	142.39	142.38
9	242-280-38-0000	1.00	142.39	142.38
9	242-280-39-0000	1.00	142.39	142.38
9	242-280-40-0000	1.00	142.39	142.38
9	242-280-41-0000	1.00	142.39	142.38
9	242-280-42-0000	1.00	142.39	142.38
9	242-280-43-0000	1.00	142.39	142.38
9	242-280-44-0000	1.00	142.39	142.38

**City of Tracy
Consolidated Landscape Maintenance District
Fiscal Year 2016/17 Preliminary Roll**

Zone	APN	EDU	Max Tax	Total Levy
9	242-280-45-0000	1.00	142.39	142.38
9	242-280-46-0000	1.00	142.39	142.38
9	242-280-47-0000	1.00	142.39	142.38
9	242-280-48-0000	1.00	142.39	142.38
9	242-280-49-0000	1.00	142.39	142.38
9	242-280-50-0000	1.00	142.39	142.38
9	242-280-51-0000	1.00	142.39	142.38
9	242-280-52-0000	1.00	142.39	142.38
9	242-280-53-0000	1.00	142.39	142.38
9	242-280-54-0000	1.00	142.39	142.38
9	242-280-55-0000	1.00	142.39	142.38
9	242-280-56-0000	1.00	142.39	142.38
9	242-280-57-0000	1.00	142.39	142.38
9	242-280-58-0000	1.00	142.39	142.38
9	242-280-59-0000	1.00	142.39	142.38
9	242-280-60-0000	1.00	142.39	142.38
9	242-280-61-0000	1.00	142.39	142.38
9	242-280-62-0000	1.00	142.39	142.38
9	242-280-63-0000	1.00	142.39	142.38
9	242-280-64-0000	1.00	142.39	142.38
9	242-280-65-0000	1.00	142.39	142.38
9	242-280-66-0000	1.00	142.39	142.38
9	242-280-67-0000	1.00	142.39	142.38
9	242-280-68-0000	1.00	142.39	142.38
9	242-290-01-0000	1.00	142.39	142.38
9	242-290-02-0000	1.00	142.39	142.38
9	242-290-03-0000	1.00	142.39	142.38
9	242-290-04-0000	1.00	142.39	142.38
9	242-290-05-0000	1.00	142.39	142.38
9	242-290-06-0000	1.00	142.39	142.38
9	242-290-07-0000	1.00	142.39	142.38
9	242-290-08-0000	1.00	142.39	142.38
9	242-290-09-0000	1.00	142.39	142.38
9	242-290-10-0000	1.00	142.39	142.38
9	242-290-11-0000	1.00	142.39	142.38
9	242-290-12-0000	1.00	142.39	142.38
9	242-290-13-0000	1.00	142.39	142.38
9	242-290-14-0000	1.00	142.39	142.38
9	242-290-15-0000	1.00	142.39	142.38
9	242-290-16-0000	1.00	142.39	142.38
9	242-290-17-0000	1.00	142.39	142.38
9	242-290-18-0000	1.00	142.39	142.38

City of Tracy
Consolidated Landscape Maintenance District
Fiscal Year 2016/17 Preliminary Roll

Zone	APN	EDU	Max Tax	Total Levy
9	242-290-19-0000	1.00	142.39	142.38
9	242-290-20-0000	1.00	142.39	142.38
9	242-290-21-0000	1.00	142.39	142.38
9	242-290-22-0000	1.00	142.39	142.38
9	242-290-23-0000	1.00	142.39	142.38
9	242-290-24-0000	1.00	142.39	142.38
9	242-290-25-0000	1.00	142.39	142.38
9	242-290-26-0000	1.00	142.39	142.38
9	242-290-27-0000	1.00	142.39	142.38
9	242-290-28-0000	1.00	142.39	142.38
9	242-290-29-0000	1.00	142.39	142.38
9	242-290-30-0000	1.00	142.39	142.38
9	242-290-31-0000	1.00	142.39	142.38
9	242-290-32-0000	1.00	142.39	142.38
9	242-290-33-0000	1.00	142.39	142.38
9	242-290-34-0000	1.00	142.39	142.38
9	242-290-35-0000	1.00	142.39	142.38
9	242-300-08-0000	1.00	142.39	142.38
9	242-300-09-0000	1.00	142.39	142.38
9	242-300-10-0000	1.00	142.39	142.38
9	242-300-11-0000	1.00	142.39	142.38
9	242-300-12-0000	1.00	142.39	142.38
9	242-300-13-0000	1.00	142.39	142.38
9	242-300-14-0000	1.00	142.39	142.38
9	242-300-15-0000	1.00	142.39	142.38
9	242-300-16-0000	1.00	142.39	142.38
9	242-300-17-0000	1.00	142.39	142.38
9	242-300-18-0000	1.00	142.39	142.38
9	242-300-19-0000	1.00	142.39	142.38
9	242-300-20-0000	1.00	142.39	142.38
9	242-300-21-0000	1.00	142.39	142.38
9	242-300-22-0000	1.00	142.39	142.38
9	242-300-23-0000	1.00	142.39	142.38
9	242-300-24-0000	1.00	142.39	142.38
9	242-300-25-0000	1.00	142.39	142.38
9	242-300-26-0000	1.00	142.39	142.38
9	242-300-27-0000	1.00	142.39	142.38
9	242-300-28-0000	1.00	142.39	142.38
9	242-300-29-0000	1.00	142.39	142.38
9	242-300-30-0000	1.00	142.39	142.38
9	242-300-31-0000	1.00	142.39	142.38
9	242-300-32-0000	1.00	142.39	142.38

**City of Tracy
Consolidated Landscape Maintenance District
Fiscal Year 2016/17 Preliminary Roll**

Zone	APN	EDU	Max Tax	Total Levy
9	242-300-33-0000	1.00	142.39	142.38
9	242-300-34-0000	1.00	142.39	142.38
9	242-300-35-0000	1.00	142.39	142.38
9	242-300-36-0000	1.00	142.39	142.38
9	242-300-37-0000	1.00	142.39	142.38
9	242-300-38-0000	1.00	142.39	142.38
9	242-300-39-0000	1.00	142.39	142.38
9	242-300-40-0000	1.00	142.39	142.38
9	242-300-42-0000	1.00	142.39	142.38
9	242-300-43-0000	1.00	142.39	142.38
9	242-300-44-0000	1.00	142.39	142.38
9	242-300-45-0000	1.00	142.39	142.38
9	242-300-46-0000	1.00	142.39	142.38
9	242-300-47-0000	1.00	142.39	142.38
9	242-300-48-0000	1.00	142.39	142.38
9	242-300-49-0000	1.00	142.39	142.38
9	242-300-50-0000	1.00	142.39	142.38
9	242-300-51-0000	1.00	142.39	142.38
9	242-300-52-0000	1.00	142.39	142.38
9	242-300-53-0000	1.00	142.39	142.38
9	242-300-54-0000	1.00	142.39	142.38
9	242-300-55-0000	1.00	142.39	142.38
9	242-300-56-0000	1.00	142.39	142.38
9	242-300-57-0000	1.00	142.39	142.38
9	242-300-58-0000	1.00	142.39	142.38
9	242-300-59-0000	1.00	142.39	142.38
9	242-300-60-0000	1.00	142.39	142.38
9	242-300-61-0000	1.00	142.39	142.38
9	242-300-62-0000	1.00	142.39	142.38
9	242-300-63-0000	1.00	142.39	142.38
9	242-300-64-0000	1.00	142.39	142.38
9	242-300-65-0000	1.00	142.39	142.38
9	242-300-66-0000	1.00	142.39	142.38
9	242-300-67-0000	1.00	142.39	142.38
9	242-300-68-0000	1.00	142.39	142.38
9	242-300-69-0000	1.00	142.39	142.38
9	242-300-70-0000	1.00	142.39	142.38
9	242-300-71-0000	1.00	142.39	142.38
9	242-300-72-0000	1.00	142.39	142.38
9	242-300-73-0000	1.00	142.39	142.38
9	242-300-74-0000	1.00	142.39	142.38
9	242-300-75-0000	1.00	142.39	142.38

**City of Tracy
Consolidated Landscape Maintenance District
Fiscal Year 2016/17 Preliminary Roll**

Zone	APN	EDU	Max Tax	Total Levy
9	242-300-76-0000	1.00	142.39	142.38
9	242-300-77-0000	1.00	142.39	142.38
9	242-300-78-0000	1.00	142.39	142.38
9	242-300-79-0000	1.00	142.39	142.38
9	242-300-80-0000	1.00	142.39	142.38
9	242-300-81-0000	1.00	142.39	142.38
9	242-300-82-0000	1.00	142.39	142.38
9	242-300-83-0000	1.00	142.39	142.38
9	242-300-84-0000	1.00	142.39	142.38
9	242-300-85-0000	1.00	142.39	142.38
9	242-300-86-0000	1.00	142.39	142.38
9	242-300-87-0000	1.00	142.39	142.38
9	242-310-08-0000	1.00	142.39	142.38
9	242-310-09-0000	1.00	142.39	142.38
9	242-310-10-0000	1.00	142.39	142.38
9	242-310-11-0000	1.00	142.39	142.38
9	242-310-12-0000	1.00	142.39	142.38
9	242-310-13-0000	1.00	142.39	142.38
9	242-310-14-0000	1.00	142.39	142.38
9	242-310-15-0000	1.00	142.39	142.38
9	242-310-16-0000	1.00	142.39	142.38
9	242-310-17-0000	1.00	142.39	142.38
9	242-310-18-0000	1.00	142.39	142.38
9	242-310-19-0000	1.00	142.39	142.38
9	242-310-20-0000	1.00	142.39	142.38
9	242-310-21-0000	1.00	142.39	142.38
9	242-310-22-0000	1.00	142.39	142.38
9	242-310-23-0000	1.00	142.39	142.38
9	242-310-24-0000	1.00	142.39	142.38
9	242-310-25-0000	1.00	142.39	142.38
9	242-310-26-0000	1.00	142.39	142.38
9	242-310-27-0000	1.00	142.39	142.38
9	242-310-28-0000	1.00	142.39	142.38
9	242-310-29-0000	1.00	142.39	142.38
9	242-310-30-0000	1.00	142.39	142.38
9	242-310-31-0000	1.00	142.39	142.38
9	242-310-32-0000	1.00	142.39	142.38
9	242-310-33-0000	1.00	142.39	142.38
9	242-310-34-0000	1.00	142.39	142.38
9	242-310-35-0000	1.00	142.39	142.38
9	242-310-36-0000	1.00	142.39	142.38
9	242-310-37-0000	1.00	142.39	142.38

**City of Tracy
Consolidated Landscape Maintenance District
Fiscal Year 2016/17 Preliminary Roll**

Zone	APN	EDU	Max Tax	Total Levy
9	242-310-38-0000	1.00	142.39	142.38
9	242-310-39-0000	1.00	142.39	142.38
9	242-310-40-0000	1.00	142.39	142.38
9	242-310-41-0000	1.00	142.39	142.38
9	242-310-42-0000	1.00	142.39	142.38
9	242-310-43-0000	1.00	142.39	142.38
9	242-310-44-0000	1.00	142.39	142.38
9	242-310-45-0000	1.00	142.39	142.38
9	242-310-46-0000	1.00	142.39	142.38
9	242-310-47-0000	1.00	142.39	142.38
9	242-310-48-0000	1.00	142.39	142.38
9	242-310-49-0000	1.00	142.39	142.38
9	242-310-50-0000	1.00	142.39	142.38
9	242-310-51-0000	1.00	142.39	142.38
9	242-310-52-0000	1.00	142.39	142.38
9	242-310-53-0000	1.00	142.39	142.38
9	242-310-54-0000	1.00	142.39	142.38
9	242-310-55-0000	1.00	142.39	142.38
9	242-310-56-0000	1.00	142.39	142.38
9	242-310-57-0000	1.00	142.39	142.38
9	242-310-58-0000	1.00	142.39	142.38
9	242-310-59-0000	1.00	142.39	142.38
9	242-310-60-0000	1.00	142.39	142.38
9	242-310-61-0000	1.00	142.39	142.38
9	242-310-62-0000	1.00	142.39	142.38
9	242-310-63-0000	1.00	142.39	142.38
9	242-310-64-0000	1.00	142.39	142.38
9	242-310-65-0000	1.00	142.39	142.38
9	242-310-66-0000	1.00	142.39	142.38
9	242-310-67-0000	1.00	142.39	142.38
9	242-310-68-0000	1.00	142.39	142.38
9	242-310-69-0000	1.00	142.39	142.38
9	242-310-70-0000	1.00	142.39	142.38
9	242-310-71-0000	1.00	142.39	142.38
9	242-310-72-0000	1.00	142.39	142.38
9	242-310-73-0000	1.00	142.39	142.38
9	242-310-74-0000	1.00	142.39	142.38
9	242-310-75-0000	1.00	142.39	142.38
9	242-310-76-0000	1.00	142.39	142.38
9	242-310-77-0000	1.00	142.39	142.38
9	242-310-78-0000	1.00	142.39	142.38
9	242-310-79-0000	1.00	142.39	142.38

**City of Tracy
Consolidated Landscape Maintenance District
Fiscal Year 2016/17 Preliminary Roll**

Zone	APN	EDU	Max Tax	Total Levy
9	242-310-80-0000	1.00	142.39	142.38
9	242-310-81-0000	1.00	142.39	142.38
9	242-310-82-0000	1.00	142.39	142.38
9	242-310-83-0000	1.00	142.39	142.38
9	242-310-84-0000	1.00	142.39	142.38
9	242-310-85-0000	1.00	142.39	142.38
9	242-310-87-0000	1.00	142.39	142.38
9	242-320-01-0000	1.00	142.39	142.38
9	242-320-02-0000	1.00	142.39	142.38
9	242-320-03-0000	1.00	142.39	142.38
9	242-320-04-0000	1.00	142.39	142.38
9	242-320-05-0000	1.00	142.39	142.38
9	242-320-06-0000	1.00	142.39	142.38
9	242-320-07-0000	1.00	142.39	142.38
9	242-320-08-0000	1.00	142.39	142.38
9	242-320-09-0000	1.00	142.39	142.38
9	242-320-10-0000	1.00	142.39	142.38
9	242-320-11-0000	1.00	142.39	142.38
9	242-320-12-0000	1.00	142.39	142.38
9	242-320-13-0000	1.00	142.39	142.38
9	242-320-14-0000	1.00	142.39	142.38
9	242-320-15-0000	1.00	142.39	142.38
9	242-320-16-0000	1.00	142.39	142.38
9	242-320-17-0000	1.00	142.39	142.38
9	242-320-18-0000	1.00	142.39	142.38
9	242-320-19-0000	1.00	142.39	142.38
9	242-320-20-0000	1.00	142.39	142.38
9	242-320-21-0000	1.00	142.39	142.38
9	242-320-22-0000	1.00	142.39	142.38
9	242-320-23-0000	1.00	142.39	142.38
9	242-320-24-0000	1.00	142.39	142.38
9	242-320-25-0000	1.00	142.39	142.38
9	242-320-26-0000	1.00	142.39	142.38
9	242-320-27-0000	1.00	142.39	142.38
9	242-320-28-0000	1.00	142.39	142.38
9	242-320-29-0000	1.00	142.39	142.38
9	242-320-30-0000	1.00	142.39	142.38
9	242-320-31-0000	1.00	142.39	142.38
9	242-320-32-0000	1.00	142.39	142.38
9	242-320-33-0000	1.00	142.39	142.38
9	242-320-34-0000	1.00	142.39	142.38
9	242-320-35-0000	1.00	142.39	142.38

City of Tracy
Consolidated Landscape Maintenance District
Fiscal Year 2016/17 Preliminary Roll

Zone	APN	EDU	Max Tax	Total Levy
9	242-320-36-0000	1.00	142.39	142.38
9	242-320-37-0000	1.00	142.39	142.38
9	242-320-38-0000	1.00	142.39	142.38
9	242-320-39-0000	1.00	142.39	142.38
9	242-330-01-0000	1.00	142.39	142.38
9	242-330-02-0000	1.00	142.39	142.38
9	242-330-03-0000	1.00	142.39	142.38
9	242-330-04-0000	1.00	142.39	142.38
9	242-330-05-0000	1.00	142.39	142.38
9	242-330-06-0000	1.00	142.39	142.38
9	242-330-07-0000	1.00	142.39	142.38
9	242-330-08-0000	1.00	142.39	142.38
9	242-330-09-0000	1.00	142.39	142.38
9	242-330-10-0000	1.00	142.39	142.38
9	242-330-11-0000	1.00	142.39	142.38
9	242-330-12-0000	1.00	142.39	142.38
9	242-330-13-0000	1.00	142.39	142.38
9	242-330-14-0000	1.00	142.39	142.38
9	242-330-15-0000	1.00	142.39	142.38
9	242-330-16-0000	1.00	142.39	142.38
9	242-330-17-0000	1.00	142.39	142.38
9	242-330-18-0000	1.00	142.39	142.38
9	242-330-19-0000	1.00	142.39	142.38
9	242-330-20-0000	1.00	142.39	142.38
9	242-330-21-0000	1.00	142.39	142.38
9	242-330-22-0000	1.00	142.39	142.38
9	242-330-24-0000	1.00	142.39	142.38
9	242-330-25-0000	1.00	142.39	142.38
9	242-330-26-0000	1.00	142.39	142.38
9	242-330-27-0000	1.00	142.39	142.38
9	242-330-28-0000	1.00	142.39	142.38
9	242-330-29-0000	1.00	142.39	142.38
9	242-330-30-0000	1.00	142.39	142.38
9	242-330-31-0000	1.00	142.39	142.38
9	242-330-32-0000	1.00	142.39	142.38
9	242-330-33-0000	1.00	142.39	142.38
9	242-330-34-0000	1.00	142.39	142.38
9	242-330-35-0000	1.00	142.39	142.38
9	242-330-36-0000	1.00	142.39	142.38
9	242-330-37-0000	1.00	142.39	142.38
9	242-330-38-0000	1.00	142.39	142.38
9	242-330-39-0000	1.00	142.39	142.38

City of Tracy
Consolidated Landscape Maintenance District
Fiscal Year 2016/17 Preliminary Roll

Zone	APN	EDU	Max Tax	Total Levy
9	242-330-40-0000	1.00	142.39	142.38
9	242-330-41-0000	1.00	142.39	142.38
9	242-330-42-0000	1.00	142.39	142.38
9	242-330-43-0000	1.00	142.39	142.38
9	242-330-44-0000	1.00	142.39	142.38
9	242-330-45-0000	1.00	142.39	142.38
9	242-330-46-0000	1.00	142.39	142.38
9	242-330-47-0000	1.00	142.39	142.38
9	242-330-48-0000	1.00	142.39	142.38
9	242-330-49-0000	1.00	142.39	142.38
9	242-330-50-0000	1.00	142.39	142.38
9	242-330-51-0000	1.00	142.39	142.38
9	242-330-52-0000	1.00	142.39	142.38
9	242-330-53-0000	1.00	142.39	142.38
9	242-330-54-0000	1.00	142.39	142.38
9	242-330-55-0000	1.00	142.39	142.38
9	242-330-56-0000	1.00	142.39	142.38
9	242-330-57-0000	1.00	142.39	142.38
9	242-330-58-0000	1.00	142.39	142.38
9	242-330-59-0000	1.00	142.39	142.38
9	242-330-60-0000	1.00	142.39	142.38
9	242-330-61-0000	1.00	142.39	142.38
9	242-330-62-0000	1.00	142.39	142.38
9	242-330-63-0000	1.00	142.39	142.38
9	242-330-64-0000	1.00	142.39	142.38
9	242-330-65-0000	1.00	142.39	142.38
9	242-340-01-0000	1.00	142.39	142.38
9	242-340-02-0000	1.00	142.39	142.38
9	242-340-03-0000	1.00	142.39	142.38
9	242-340-04-0000	1.00	142.39	142.38
9	242-340-05-0000	1.00	142.39	142.38
9	242-340-06-0000	1.00	142.39	142.38
9	242-340-07-0000	1.00	142.39	142.38
9	242-340-08-0000	1.00	142.39	142.38
9	242-340-09-0000	1.00	142.39	142.38
9	242-340-10-0000	1.00	142.39	142.38
9	242-340-11-0000	1.00	142.39	142.38
9	242-340-12-0000	1.00	142.39	142.38
9	242-340-13-0000	1.00	142.39	142.38
9	242-340-14-0000	1.00	142.39	142.38
9	242-340-15-0000	1.00	142.39	142.38
9	242-340-16-0000	1.00	142.39	142.38

City of Tracy
Consolidated Landscape Maintenance District
Fiscal Year 2016/17 Preliminary Roll

Zone	APN	EDU	Max Tax	Total Levy
9	242-340-17-0000	1.00	142.39	142.38
9	242-340-18-0000	1.00	142.39	142.38
9	242-340-19-0000	1.00	142.39	142.38
9	242-340-20-0000	1.00	142.39	142.38
9	242-340-21-0000	1.00	142.39	142.38
9	242-340-22-0000	1.00	142.39	142.38
9	242-340-23-0000	1.00	142.39	142.38
9	242-340-24-0000	1.00	142.39	142.38
9	242-340-25-0000	1.00	142.39	142.38
9	242-340-26-0000	1.00	142.39	142.38
9	242-340-27-0000	1.00	142.39	142.38
9	242-340-28-0000	1.00	142.39	142.38
9	242-340-29-0000	1.00	142.39	142.38
9	242-340-30-0000	1.00	142.39	142.38
9	242-340-31-0000	1.00	142.39	142.38
9	242-340-32-0000	1.00	142.39	142.38
9	242-340-33-0000	1.00	142.39	142.38
9	242-340-34-0000	1.00	142.39	142.38
9	242-340-35-0000	1.00	142.39	142.38
9	242-340-36-0000	1.00	142.39	142.38
9	242-340-37-0000	1.00	142.39	142.38
9	242-340-38-0000	1.00	142.39	142.38
9	242-340-39-0000	1.00	142.39	142.38
9	242-340-40-0000	1.00	142.39	142.38
9	242-340-41-0000	1.00	142.39	142.38
9	242-340-42-0000	1.00	142.39	142.38
9	242-350-01-0000	1.00	142.39	142.38
9	242-350-02-0000	1.00	142.39	142.38
9	242-350-03-0000	1.00	142.39	142.38
9	242-350-04-0000	1.00	142.39	142.38
9	242-350-05-0000	1.00	142.39	142.38
9	242-350-06-0000	1.00	142.39	142.38
9	242-350-07-0000	1.00	142.39	142.38
9	242-350-08-0000	1.00	142.39	142.38
9	242-350-09-0000	1.00	142.39	142.38
9	242-350-10-0000	1.00	142.39	142.38
9	242-350-11-0000	1.00	142.39	142.38
9	242-350-12-0000	1.00	142.39	142.38
9	242-350-13-0000	1.00	142.39	142.38
9	242-350-14-0000	1.00	142.39	142.38
9	242-350-15-0000	1.00	142.39	142.38
9	242-350-16-0000	1.00	142.39	142.38

City of Tracy
Consolidated Landscape Maintenance District
Fiscal Year 2016/17 Preliminary Roll

Zone	APN	EDU	Max Tax	Total Levy
9	242-350-17-0000	1.00	142.39	142.38
9	242-350-18-0000	1.00	142.39	142.38
9	242-350-19-0000	1.00	142.39	142.38
9	242-350-20-0000	1.00	142.39	142.38
9	242-350-21-0000	1.00	142.39	142.38
9	242-350-22-0000	1.00	142.39	142.38
9	242-350-23-0000	1.00	142.39	142.38
9	242-350-24-0000	1.00	142.39	142.38
9	242-350-25-0000	1.00	142.39	142.38
9	242-350-26-0000	1.00	142.39	142.38
9	242-350-27-0000	1.00	142.39	142.38
9	242-350-28-0000	1.00	142.39	142.38
9	242-350-29-0000	1.00	142.39	142.38
9	242-350-30-0000	1.00	142.39	142.38
9	242-350-31-0000	1.00	142.39	142.38
9	242-350-32-0000	1.00	142.39	142.38
9	242-350-33-0000	1.00	142.39	142.38
9	242-350-34-0000	1.00	142.39	142.38
9	242-350-35-0000	1.00	142.39	142.38
9	242-350-36-0000	1.00	142.39	142.38
9	242-350-37-0000	1.00	142.39	142.38
9	242-350-38-0000	1.00	142.39	142.38
9	242-350-39-0000	1.00	142.39	142.38
9	242-350-40-0000	1.00	142.39	142.38
9	242-350-41-0000	1.00	142.39	142.38
9	242-350-42-0000	1.00	142.39	142.38
9	242-350-43-0000	1.00	142.39	142.38
9	242-350-44-0000	1.00	142.39	142.38
9	242-350-45-0000	1.00	142.39	142.38
9	242-350-46-0000	1.00	142.39	142.38
22	242-360-01-0000	1.00	149.06	111.72
22	242-360-02-0000	1.00	149.06	111.72
22	242-360-03-0000	1.00	149.06	111.72
22	242-360-04-0000	1.00	149.06	111.72
22	242-360-05-0000	1.00	149.06	111.72
22	242-360-06-0000	1.00	149.06	111.72
22	242-360-07-0000	1.00	149.06	111.72
22	242-360-08-0000	1.00	149.06	111.72
22	242-360-09-0000	1.00	149.06	111.72
22	242-360-10-0000	1.00	149.06	111.72
22	242-360-11-0000	1.00	149.06	111.72
22	242-360-12-0000	1.00	149.06	111.72

**City of Tracy
Consolidated Landscape Maintenance District
Fiscal Year 2016/17 Preliminary Roll**

Zone	APN	EDU	Max Tax	Total Levy
22	242-360-13-0000	1.00	149.06	111.72
22	242-360-14-0000	1.00	149.06	111.72
22	242-360-15-0000	1.00	149.06	111.72
22	242-360-16-0000	1.00	149.06	111.72
22	242-360-17-0000	1.00	149.06	111.72
22	242-360-18-0000	1.00	149.06	111.72
22	242-360-19-0000	1.00	149.06	111.72
22	242-360-20-0000	1.00	149.06	111.72
22	242-360-21-0000	1.00	149.06	111.72
22	242-360-22-0000	1.00	149.06	111.72
22	242-360-23-0000	1.00	149.06	111.72
22	242-360-24-0000	1.00	149.06	111.72
22	242-360-25-0000	1.00	149.06	111.72
22	242-360-26-0000	1.00	149.06	111.72
22	242-360-27-0000	1.00	149.06	111.72
22	242-360-28-0000	1.00	149.06	111.72
22	242-360-29-0000	1.00	149.06	111.72
22	242-360-30-0000	1.00	149.06	111.72
22	242-360-31-0000	1.00	149.06	111.72
22	242-360-32-0000	1.00	149.06	111.72
22	242-360-33-0000	1.00	149.06	111.72
22	242-360-34-0000	1.00	149.06	111.72
22	242-360-35-0000	1.00	149.06	111.72
22	242-360-36-0000	1.00	149.06	111.72
22	242-360-37-0000	1.00	149.06	111.72
22	242-360-38-0000	1.00	149.06	111.72
22	242-360-39-0000	1.00	149.06	111.72
22	242-360-40-0000	1.00	149.06	111.72
22	242-360-41-0000	1.00	149.06	111.72
22	242-360-42-0000	1.00	149.06	111.72
22	242-360-43-0000	1.00	149.06	111.72
22	242-360-44-0000	1.00	149.06	111.72
22	242-360-45-0000	1.00	149.06	111.72
22	242-360-46-0000	1.00	149.06	111.72
22	242-360-47-0000	1.00	149.06	111.72
22	242-360-48-0000	1.00	149.06	111.72
22	242-360-49-0000	1.00	149.06	111.72
22	242-360-50-0000	1.00	149.06	111.72
22	242-360-51-0000	1.00	149.06	111.72
22	242-360-52-0000	1.00	149.06	111.72
22	242-360-53-0000	1.00	149.06	111.72
22	242-360-54-0000	1.00	149.06	111.72

City of Tracy
Consolidated Landscape Maintenance District
Fiscal Year 2016/17 Preliminary Roll

Zone	APN	EDU	Max Tax	Total Levy
22	242-360-55-0000	1.00	149.06	111.72
22	242-360-56-0000	1.00	149.06	111.72
22	242-360-57-0000	1.00	149.06	111.72
22	242-360-58-0000	1.00	149.06	111.72
22	242-360-59-0000	1.00	149.06	111.72
22	242-360-60-0000	1.00	149.06	111.72
22	242-360-61-0000	1.00	149.06	111.72
22	242-360-62-0000	1.00	149.06	111.72
22	242-360-63-0000	1.00	149.06	111.72
22	242-360-64-0000	1.00	149.06	111.72
22	242-360-65-0000	1.00	149.06	111.72
22	242-360-66-0000	1.00	149.06	111.72
22	242-360-67-0000	1.00	149.06	111.72
22	242-360-68-0000	1.00	149.06	111.72
22	242-360-69-0000	1.00	149.06	111.72
22	242-360-70-0000	1.00	149.06	111.72
22	242-360-71-0000	1.00	149.06	111.72
22	242-360-72-0000	1.00	149.06	111.72
22	242-370-01-0000	1.00	149.06	111.72
22	242-370-02-0000	1.00	149.06	111.72
22	242-370-03-0000	1.00	149.06	111.72
22	242-370-04-0000	1.00	149.06	111.72
22	242-370-05-0000	1.00	149.06	111.72
22	242-370-06-0000	1.00	149.06	111.72
22	242-370-07-0000	1.00	149.06	111.72
22	242-370-08-0000	1.00	149.06	111.72
22	242-370-09-0000	1.00	149.06	111.72
22	242-370-10-0000	1.00	149.06	111.72
22	242-370-11-0000	1.00	149.06	111.72
22	242-370-12-0000	1.00	149.06	111.72
22	242-370-13-0000	1.00	149.06	111.72
22	242-370-14-0000	1.00	149.06	111.72
22	242-370-15-0000	1.00	149.06	111.72
22	242-370-16-0000	1.00	149.06	111.72
22	242-370-17-0000	1.00	149.06	111.72
22	242-370-18-0000	1.00	149.06	111.72
22	242-370-19-0000	1.00	149.06	111.72
22	242-370-20-0000	1.00	149.06	111.72
22	242-370-21-0000	1.00	149.06	111.72
22	242-370-22-0000	1.00	149.06	111.72
22	242-370-23-0000	1.00	149.06	111.72
22	242-370-24-0000	1.00	149.06	111.72

**City of Tracy
Consolidated Landscape Maintenance District
Fiscal Year 2016/17 Preliminary Roll**

Zone	APN	EDU	Max Tax	Total Levy
22	242-370-25-0000	1.00	149.06	111.72
22	242-370-26-0000	1.00	149.06	111.72
22	242-370-27-0000	1.00	149.06	111.72
22	242-370-28-0000	1.00	149.06	111.72
22	242-370-29-0000	1.00	149.06	111.72
22	242-370-30-0000	1.00	149.06	111.72
22	242-370-31-0000	1.00	149.06	111.72
22	242-370-32-0000	1.00	149.06	111.72
22	242-370-33-0000	1.00	149.06	111.72
22	242-370-34-0000	1.00	149.06	111.72
22	242-370-35-0000	1.00	149.06	111.72
22	242-370-36-0000	1.00	149.06	111.72
22	242-370-37-0000	1.00	149.06	111.72
22	242-370-38-0000	1.00	149.06	111.72
22	242-370-39-0000	1.00	149.06	111.72
22	242-370-40-0000	1.00	149.06	111.72
22	242-370-41-0000	1.00	149.06	111.72
22	242-370-42-0000	1.00	149.06	111.72
22	242-370-43-0000	1.00	149.06	111.72
22	242-370-44-0000	1.00	149.06	111.72
22	242-370-45-0000	1.00	149.06	111.72
22	242-370-46-0000	1.00	149.06	111.72
9	242-380-01-0000	1.00	142.39	142.38
9	242-380-02-0000	1.00	142.39	142.38
9	242-380-03-0000	1.00	142.39	142.38
9	242-380-04-0000	1.00	142.39	142.38
9	242-380-05-0000	1.00	142.39	142.38
9	242-380-06-0000	1.00	142.39	142.38
9	242-380-07-0000	1.00	142.39	142.38
9	242-380-08-0000	1.00	142.39	142.38
9	242-380-09-0000	1.00	142.39	142.38
9	242-380-10-0000	1.00	142.39	142.38
9	242-380-11-0000	1.00	142.39	142.38
9	242-380-12-0000	1.00	142.39	142.38
9	242-380-13-0000	1.00	142.39	142.38
9	242-380-14-0000	1.00	142.39	142.38
9	242-380-15-0000	1.00	142.39	142.38
9	242-380-16-0000	1.00	142.39	142.38
9	242-380-17-0000	1.00	142.39	142.38
9	242-380-18-0000	1.00	142.39	142.38
9	242-380-19-0000	1.00	142.39	142.38
9	242-380-20-0000	1.00	142.39	142.38

**City of Tracy
Consolidated Landscape Maintenance District
Fiscal Year 2016/17 Preliminary Roll**

Zone	APN	EDU	Max Tax	Total Levy
9	242-380-21-0000	1.00	142.39	142.38
9	242-380-22-0000	1.00	142.39	142.38
9	242-380-23-0000	1.00	142.39	142.38
9	242-380-24-0000	1.00	142.39	142.38
9	242-380-25-0000	1.00	142.39	142.38
9	242-380-26-0000	1.00	142.39	142.38
9	242-380-27-0000	1.00	142.39	142.38
9	242-380-28-0000	1.00	142.39	142.38
9	242-380-29-0000	1.00	142.39	142.38
9	242-380-30-0000	1.00	142.39	142.38
9	242-380-31-0000	1.00	142.39	142.38
9	242-380-32-0000	1.00	142.39	142.38
9	242-380-33-0000	1.00	142.39	142.38
9	242-380-34-0000	1.00	142.39	142.38
9	242-380-35-0000	1.00	142.39	142.38
9	242-380-36-0000	1.00	142.39	142.38
9	242-380-37-0000	1.00	142.39	142.38
9	242-380-38-0000	1.00	142.39	142.38
9	242-380-39-0000	1.00	142.39	142.38
9	242-380-40-0000	1.00	142.39	142.38
9	242-380-41-0000	1.00	142.39	142.38
9	242-380-42-0000	1.00	142.39	142.38
9	242-380-43-0000	1.00	142.39	142.38
9	242-380-44-0000	1.00	142.39	142.38
9	242-380-45-0000	1.00	142.39	142.38
9	242-380-46-0000	1.00	142.39	142.38
9	242-380-47-0000	1.00	142.39	142.38
9	242-380-48-0000	1.00	142.39	142.38
9	242-380-49-0000	1.00	142.39	142.38
9	242-380-50-0000	1.00	142.39	142.38
9	242-380-51-0000	1.00	142.39	142.38
9	242-380-52-0000	1.00	142.39	142.38
9	242-380-53-0000	1.00	142.39	142.38
9	242-380-54-0000	1.00	142.39	142.38
22	242-390-01-0000	1.00	149.06	111.72
22	242-390-02-0000	1.00	149.06	111.72
22	242-390-03-0000	1.00	149.06	111.72
22	242-390-04-0000	1.00	149.06	111.72
22	242-390-05-0000	1.00	149.06	111.72
22	242-390-06-0000	1.00	149.06	111.72
22	242-390-07-0000	1.00	149.06	111.72
22	242-390-08-0000	1.00	149.06	111.72

**City of Tracy
Consolidated Landscape Maintenance District
Fiscal Year 2016/17 Preliminary Roll**

Zone	APN	EDU	Max Tax	Total Levy
22	242-390-09-0000	1.00	149.06	111.72
22	242-390-10-0000	1.00	149.06	111.72
22	242-390-11-0000	1.00	149.06	111.72
22	242-390-12-0000	1.00	149.06	111.72
22	242-390-13-0000	1.00	149.06	111.72
22	242-390-14-0000	1.00	149.06	111.72
22	242-390-15-0000	1.00	149.06	111.72
22	242-390-16-0000	1.00	149.06	111.72
22	242-390-17-0000	1.00	149.06	111.72
22	242-390-18-0000	1.00	149.06	111.72
22	242-390-19-0000	1.00	149.06	111.72
22	242-390-20-0000	1.00	149.06	111.72
22	242-390-21-0000	1.00	149.06	111.72
22	242-390-22-0000	1.00	149.06	111.72
22	242-390-23-0000	1.00	149.06	111.72
22	242-390-24-0000	1.00	149.06	111.72
22	242-390-25-0000	1.00	149.06	111.72
22	242-390-26-0000	1.00	149.06	111.72
22	242-390-27-0000	1.00	149.06	111.72
22	242-390-29-0000	1.00	149.06	111.72
22	242-390-30-0000	1.00	149.06	111.72
22	242-390-31-0000	1.00	149.06	111.72
22	242-390-32-0000	1.00	149.06	111.72
22	242-390-33-0000	1.00	149.06	111.72
22	242-390-34-0000	1.00	149.06	111.72
22	242-390-35-0000	1.00	149.06	111.72
22	242-390-36-0000	1.00	149.06	111.72
23	242-400-01-0000	1.00	149.06	31.00
23	242-400-02-0000	1.00	149.06	31.00
23	242-400-03-0000	1.00	149.06	31.00
23	242-400-04-0000	1.00	149.06	31.00
23	242-400-05-0000	1.00	149.06	31.00
23	242-400-06-0000	1.00	149.06	31.00
23	242-400-07-0000	1.00	149.06	31.00
23	242-400-08-0000	1.00	149.06	31.00
23	242-400-09-0000	1.00	149.06	31.00
23	242-400-10-0000	1.00	149.06	31.00
23	242-400-11-0000	1.00	149.06	31.00
23	242-400-12-0000	1.00	149.06	31.00
23	242-400-13-0000	1.00	149.06	31.00
23	242-400-14-0000	1.00	149.06	31.00
23	242-400-15-0000	1.00	149.06	31.00

**City of Tracy
Consolidated Landscape Maintenance District
Fiscal Year 2016/17 Preliminary Roll**

Zone	APN	EDU	Max Tax	Total Levy
23	242-400-16-0000	1.00	149.06	31.00
23	242-400-17-0000	1.00	149.06	31.00
23	242-400-18-0000	1.00	149.06	31.00
23	242-400-19-0000	1.00	149.06	31.00
23	242-400-20-0000	1.00	149.06	31.00
23	242-400-21-0000	1.00	149.06	31.00
23	242-400-22-0000	1.00	149.06	31.00
23	242-400-23-0000	1.00	149.06	31.00
23	242-400-24-0000	1.00	149.06	31.00
23	242-400-25-0000	1.00	149.06	31.00
23	242-400-26-0000	1.00	149.06	31.00
23	242-400-29-0000	1.00	149.06	31.00
23	242-400-30-0000	1.00	149.06	31.00
23	242-400-31-0000	1.00	149.06	31.00
23	242-400-32-0000	1.00	149.06	31.00
23	242-400-33-0000	1.00	149.06	31.00
23	242-400-34-0000	1.00	149.06	31.00
23	242-400-35-0000	1.00	149.06	31.00
23	242-400-36-0000	1.00	149.06	31.00
23	242-400-37-0000	1.00	149.06	31.00
23	242-400-38-0000	1.00	149.06	31.00
23	242-400-39-0000	1.00	149.06	31.00
23	242-400-40-0000	1.00	149.06	31.00
23	242-400-41-0000	1.00	149.06	31.00
23	242-400-42-0000	1.00	149.06	31.00
23	242-400-43-0000	1.00	149.06	31.00
23	242-400-44-0000	1.00	149.06	31.00
23	242-410-01-0000	1.00	149.06	31.00
23	242-410-02-0000	1.00	149.06	31.00
23	242-410-03-0000	1.00	149.06	31.00
23	242-410-04-0000	1.00	149.06	31.00
23	242-410-05-0000	1.00	149.06	31.00
23	242-410-06-0000	1.00	149.06	31.00
23	242-410-07-0000	1.00	149.06	31.00
23	242-410-08-0000	1.00	149.06	31.00
23	242-410-09-0000	1.00	149.06	31.00
23	242-410-10-0000	1.00	149.06	31.00
23	242-410-11-0000	1.00	149.06	31.00
23	242-410-12-0000	1.00	149.06	31.00
23	242-410-13-0000	1.00	149.06	31.00
23	242-410-14-0000	1.00	149.06	31.00
23	242-410-15-0000	1.00	149.06	31.00

City of Tracy
Consolidated Landscape Maintenance District
Fiscal Year 2016/17 Preliminary Roll

Zone	APN	EDU	Max Tax	Total Levy
23	242-410-16-0000	1.00	149.06	31.00
23	242-410-17-0000	1.00	149.06	31.00
23	242-410-18-0000	1.00	149.06	31.00
23	242-410-19-0000	1.00	149.06	31.00
23	242-410-20-0000	1.00	149.06	31.00
23	242-410-21-0000	1.00	149.06	31.00
23	242-410-22-0000	1.00	149.06	31.00
23	242-410-23-0000	1.00	149.06	31.00
23	242-410-24-0000	1.00	149.06	31.00
23	242-410-25-0000	1.00	149.06	31.00
23	242-410-26-0000	1.00	149.06	31.00
23	242-410-27-0000	1.00	149.06	31.00
23	242-410-28-0000	1.00	149.06	31.00
23	242-410-29-0000	1.00	149.06	31.00
23	242-410-30-0000	1.00	149.06	31.00
23	242-410-31-0000	1.00	149.06	31.00
23	242-410-32-0000	1.00	149.06	31.00
23	242-410-33-0000	1.00	149.06	31.00
23	242-410-34-0000	1.00	149.06	31.00
23	242-410-35-0000	1.00	149.06	31.00
23	242-410-36-0000	1.00	149.06	31.00
23	242-420-01-0000	1.00	149.06	31.00
23	242-420-02-0000	1.00	149.06	31.00
23	242-420-03-0000	1.00	149.06	31.00
23	242-420-04-0000	1.00	149.06	31.00
23	242-420-05-0000	1.00	149.06	31.00
23	242-420-06-0000	1.00	149.06	31.00
23	242-420-07-0000	1.00	149.06	31.00
23	242-420-08-0000	1.00	149.06	31.00
23	242-420-09-0000	1.00	149.06	31.00
23	242-420-10-0000	1.00	149.06	31.00
23	242-420-11-0000	1.00	149.06	31.00
23	242-420-12-0000	1.00	149.06	31.00
23	242-420-13-0000	1.00	149.06	31.00
23	242-420-14-0000	1.00	149.06	31.00
23	242-420-15-0000	1.00	149.06	31.00
23	242-420-16-0000	1.00	149.06	31.00
23	242-420-17-0000	1.00	149.06	31.00
23	242-420-18-0000	1.00	149.06	31.00
23	242-420-19-0000	1.00	149.06	31.00
23	242-420-20-0000	1.00	149.06	31.00
23	242-420-21-0000	1.00	149.06	31.00

**City of Tracy
Consolidated Landscape Maintenance District
Fiscal Year 2016/17 Preliminary Roll**

Zone	APN	EDU	Max Tax	Total Levy
23	242-420-22-0000	1.00	149.06	31.00
23	242-420-23-0000	1.00	149.06	31.00
23	242-420-24-0000	1.00	149.06	31.00
23	242-420-25-0000	1.00	149.06	31.00
23	242-420-26-0000	1.00	149.06	31.00
23	242-420-27-0000	1.00	149.06	31.00
23	242-420-28-0000	1.00	149.06	31.00
23	242-420-29-0000	1.00	149.06	31.00
23	242-420-30-0000	1.00	149.06	31.00
23	242-420-31-0000	1.00	149.06	31.00
23	242-420-32-0000	1.00	149.06	31.00
23	242-420-33-0000	1.00	149.06	31.00
23	242-420-34-0000	1.00	149.06	31.00
9	242-430-01-0000	1.00	142.39	142.38
9	242-430-02-0000	1.00	142.39	142.38
9	242-430-03-0000	1.00	142.39	142.38
9	242-430-04-0000	1.00	142.39	142.38
9	242-430-05-0000	1.00	142.39	142.38
9	242-430-06-0000	1.00	142.39	142.38
9	242-430-07-0000	1.00	142.39	142.38
9	242-430-08-0000	1.00	142.39	142.38
9	242-430-09-0000	1.00	142.39	142.38
9	242-430-10-0000	1.00	142.39	142.38
9	242-430-11-0000	1.00	142.39	142.38
9	242-430-12-0000	1.00	142.39	142.38
9	242-430-13-0000	1.00	142.39	142.38
9	242-430-14-0000	1.00	142.39	142.38
9	242-430-15-0000	1.00	142.39	142.38
9	242-430-16-0000	1.00	142.39	142.38
9	242-430-17-0000	1.00	142.39	142.38
9	242-430-18-0000	1.00	142.39	142.38
9	242-430-19-0000	1.00	142.39	142.38
9	242-430-20-0000	1.00	142.39	142.38
9	242-430-21-0000	1.00	142.39	142.38
9	242-430-22-0000	1.00	142.39	142.38
9	242-430-23-0000	1.00	142.39	142.38
9	242-430-24-0000	1.00	142.39	142.38
9	242-430-25-0000	1.00	142.39	142.38
9	242-430-26-0000	1.00	142.39	142.38
9	242-430-27-0000	1.00	142.39	142.38
9	242-430-28-0000	1.00	142.39	142.38
9	242-430-29-0000	1.00	142.39	142.38

**City of Tracy
Consolidated Landscape Maintenance District
Fiscal Year 2016/17 Preliminary Roll**

Zone	APN	EDU	Max Tax	Total Levy
9	242-430-30-0000	1.00	142.39	142.38
9	242-430-31-0000	1.00	142.39	142.38
9	242-430-32-0000	1.00	142.39	142.38
9	242-430-33-0000	1.00	142.39	142.38
9	242-430-34-0000	1.00	142.39	142.38
9	242-430-35-0000	1.00	142.39	142.38
9	242-430-36-0000	1.00	142.39	142.38
9	242-430-37-0000	1.00	142.39	142.38
9	242-430-38-0000	1.00	142.39	142.38
9	242-430-39-0000	1.00	142.39	142.38
9	242-430-40-0000	1.00	142.39	142.38
9	242-430-41-0000	1.00	142.39	142.38
9	242-430-42-0000	1.00	142.39	142.38
9	242-430-43-0000	1.00	142.39	142.38
9	242-440-01-0000	1.00	142.39	142.38
9	242-440-02-0000	1.00	142.39	142.38
9	242-440-03-0000	1.00	142.39	142.38
9	242-440-04-0000	1.00	142.39	142.38
9	242-440-05-0000	1.00	142.39	142.38
9	242-440-06-0000	1.00	142.39	142.38
9	242-440-07-0000	1.00	142.39	142.38
9	242-440-08-0000	1.00	142.39	142.38
9	242-440-09-0000	1.00	142.39	142.38
9	242-440-10-0000	1.00	142.39	142.38
9	242-440-11-0000	1.00	142.39	142.38
9	242-440-12-0000	1.00	142.39	142.38
9	242-440-13-0000	1.00	142.39	142.38
9	242-440-14-0000	1.00	142.39	142.38
9	242-440-15-0000	1.00	142.39	142.38
9	242-440-16-0000	1.00	142.39	142.38
9	242-440-17-0000	1.00	142.39	142.38
9	242-440-18-0000	1.00	142.39	142.38
9	242-440-19-0000	1.00	142.39	142.38
9	242-440-20-0000	1.00	142.39	142.38
9	242-440-21-0000	1.00	142.39	142.38
9	242-440-22-0000	1.00	142.39	142.38
9	242-440-23-0000	1.00	142.39	142.38
9	242-440-24-0000	1.00	142.39	142.38
9	242-440-25-0000	1.00	142.39	142.38
9	242-440-26-0000	1.00	142.39	142.38
9	242-440-27-0000	1.00	142.39	142.38
9	242-440-28-0000	1.00	142.39	142.38

**City of Tracy
Consolidated Landscape Maintenance District
Fiscal Year 2016/17 Preliminary Roll**

Zone	APN	EDU	Max Tax	Total Levy
9	242-440-29-0000	1.00	142.39	142.38
9	242-440-30-0000	1.00	142.39	142.38
9	242-440-31-0000	1.00	142.39	142.38
9	242-440-32-0000	1.00	142.39	142.38
9	242-440-33-0000	1.00	142.39	142.38
9	242-440-34-0000	1.00	142.39	142.38
9	242-440-35-0000	1.00	142.39	142.38
9	242-440-36-0000	1.00	142.39	142.38
9	242-440-37-0000	1.00	142.39	142.38
9	242-440-38-0000	1.00	142.39	142.38
9	242-440-39-0000	1.00	142.39	142.38
9	242-440-40-0000	1.00	142.39	142.38
9	242-440-41-0000	1.00	142.39	142.38
22	242-450-01-0000	1.00	149.06	111.72
22	242-450-02-0000	1.00	149.06	111.72
22	242-450-03-0000	1.00	149.06	111.72
22	242-450-04-0000	1.00	149.06	111.72
22	242-450-05-0000	1.00	149.06	111.72
22	242-450-06-0000	1.00	149.06	111.72
22	242-450-07-0000	1.00	149.06	111.72
22	242-450-08-0000	1.00	149.06	111.72
22	242-450-09-0000	1.00	149.06	111.72
22	242-450-10-0000	1.00	149.06	111.72
22	242-450-11-0000	1.00	149.06	111.72
22	242-450-12-0000	1.00	149.06	111.72
22	242-450-13-0000	1.00	149.06	111.72
22	242-450-14-0000	1.00	149.06	111.72
22	242-450-15-0000	1.00	149.06	111.72
22	242-450-16-0000	1.00	149.06	111.72
22	242-450-17-0000	1.00	149.06	111.72
22	242-450-18-0000	1.00	149.06	111.72
22	242-450-19-0000	1.00	149.06	111.72
22	242-450-20-0000	1.00	149.06	111.72
22	242-450-21-0000	1.00	149.06	111.72
22	242-450-22-0000	1.00	149.06	111.72
22	242-450-23-0000	1.00	149.06	111.72
22	242-450-24-0000	1.00	149.06	111.72
22	242-450-25-0000	1.00	149.06	111.72
22	242-450-26-0000	1.00	149.06	111.72
22	242-450-27-0000	1.00	149.06	111.72
22	242-450-28-0000	1.00	149.06	111.72
22	242-450-29-0000	1.00	149.06	111.72

City of Tracy
Consolidated Landscape Maintenance District
Fiscal Year 2016/17 Preliminary Roll

Zone	APN	EDU	Max Tax	Total Levy
22	242-450-30-0000	1.00	149.06	111.72
22	242-450-31-0000	1.00	149.06	111.72
22	242-450-32-0000	1.00	149.06	111.72
22	242-450-33-0000	1.00	149.06	111.72
22	242-450-34-0000	1.00	149.06	111.72
22	242-450-35-0000	1.00	149.06	111.72
22	242-450-36-0000	1.00	149.06	111.72
22	242-450-37-0000	1.00	149.06	111.72
22	242-450-38-0000	1.00	149.06	111.72
22	242-450-39-0000	1.00	149.06	111.72
22	242-450-40-0000	1.00	149.06	111.72
22	242-450-41-0000	1.00	149.06	111.72
22	242-450-42-0000	1.00	149.06	111.72
22	242-450-43-0000	1.00	149.06	111.72
22	242-450-44-0000	1.00	149.06	111.72
22	242-450-45-0000	1.00	149.06	111.72
22	242-450-46-0000	1.00	149.06	111.72
22	242-450-47-0000	1.00	149.06	111.72
22	242-450-50-0000	1.00	149.06	111.72
22	242-450-51-0000	1.00	149.06	111.72
22	242-450-52-0000	1.00	149.06	111.72
22	242-450-53-0000	1.00	149.06	111.72
22	242-450-54-0000	1.00	149.06	111.72
22	242-450-55-0000	1.00	149.06	111.72
22	242-450-56-0000	1.00	149.06	111.72
22	242-450-57-0000	1.00	149.06	111.72
22	242-450-58-0000	1.00	149.06	111.72
22	242-450-59-0000	1.00	149.06	111.72
22	242-450-60-0000	1.00	149.06	111.72
22	242-450-61-0000	1.00	149.06	111.72
22	242-450-62-0000	1.00	149.06	111.72
22	242-450-63-0000	1.00	149.06	111.72
23	242-460-01-0000	1.00	149.06	31.00
23	242-460-02-0000	1.00	149.06	31.00
23	242-460-03-0000	1.00	149.06	31.00
23	242-460-04-0000	1.00	149.06	31.00
23	242-460-05-0000	1.00	149.06	31.00
23	242-460-06-0000	1.00	149.06	31.00
23	242-460-07-0000	1.00	149.06	31.00
23	242-460-08-0000	1.00	149.06	31.00
23	242-460-09-0000	1.00	149.06	31.00
23	242-460-10-0000	1.00	149.06	31.00

City of Tracy
Consolidated Landscape Maintenance District
Fiscal Year 2016/17 Preliminary Roll

Zone	APN	EDU	Max Tax	Total Levy
23	242-460-11-0000	1.00	149.06	31.00
23	242-460-12-0000	1.00	149.06	31.00
23	242-460-13-0000	1.00	149.06	31.00
23	242-460-14-0000	1.00	149.06	31.00
23	242-460-15-0000	1.00	149.06	31.00
23	242-460-16-0000	1.00	149.06	31.00
23	242-460-17-0000	1.00	149.06	31.00
23	242-460-18-0000	1.00	149.06	31.00
23	242-460-19-0000	1.00	149.06	31.00
23	242-460-20-0000	1.00	149.06	31.00
23	242-460-21-0000	1.00	149.06	31.00
23	242-460-22-0000	1.00	149.06	31.00
23	242-460-23-0000	1.00	149.06	31.00
23	242-460-24-0000	1.00	149.06	31.00
23	242-460-25-0000	1.00	149.06	31.00
23	242-460-26-0000	1.00	149.06	31.00
23	242-460-27-0000	1.00	149.06	31.00
23	242-460-28-0000	1.00	149.06	31.00
23	242-460-29-0000	1.00	149.06	31.00
23	242-460-30-0000	1.00	149.06	31.00
23	242-460-31-0000	1.00	149.06	31.00
23	242-460-32-0000	1.00	149.06	31.00
23	242-460-33-0000	1.00	149.06	31.00
23	242-460-34-0000	1.00	149.06	31.00
23	242-460-35-0000	1.00	149.06	31.00
23	242-460-36-0000	1.00	149.06	31.00
23	242-460-37-0000	1.00	149.06	31.00
23	242-460-38-0000	1.00	149.06	31.00
23	242-460-39-0000	1.00	149.06	31.00
23	242-460-40-0000	1.00	149.06	31.00
23	242-460-41-0000	1.00	149.06	31.00
23	242-460-42-0000	1.00	149.06	31.00
23	242-460-43-0000	1.00	149.06	31.00
23	242-460-44-0000	1.00	149.06	31.00
23	242-460-45-0000	1.00	149.06	31.00
23	242-460-46-0000	1.00	149.06	31.00
23	242-460-47-0000	1.00	149.06	31.00
23	242-460-48-0000	1.00	149.06	31.00
23	242-460-49-0000	1.00	149.06	31.00
23	242-460-50-0000	1.00	149.06	31.00
23	242-460-51-0000	1.00	149.06	31.00
23	242-460-52-0000	1.00	149.06	31.00

City of Tracy
Consolidated Landscape Maintenance District
Fiscal Year 2016/17 Preliminary Roll

Zone	APN	EDU	Max Tax	Total Levy
23	242-460-53-0000	1.00	149.06	31.00
23	242-460-54-0000	1.00	149.06	31.00
23	242-460-55-0000	1.00	149.06	31.00
23	242-460-56-0000	1.00	149.06	31.00
23	242-460-57-0000	1.00	149.06	31.00
23	242-460-58-0000	1.00	149.06	31.00
23	242-460-59-0000	1.00	149.06	31.00
23	242-460-60-0000	1.00	149.06	31.00
23	242-460-61-0000	1.00	149.06	31.00
23	242-460-62-0000	1.00	149.06	31.00
23	242-460-63-0000	1.00	149.06	31.00
23	242-460-64-0000	1.00	149.06	31.00
23	242-460-65-0000	1.00	149.06	31.00
23	242-460-66-0000	1.00	149.06	31.00
23	242-460-67-0000	1.00	149.06	31.00
23	242-460-68-0000	1.00	149.06	31.00
23	242-460-69-0000	1.00	149.06	31.00
23	242-460-70-0000	1.00	149.06	31.00
23	242-460-71-0000	1.00	149.06	31.00
15	244-020-03-0000	28.30	4,218.32	4,218.30
15	244-020-16-0000	4.80	715.48	715.46
15	244-020-31-0000	43.88	6,540.62	6,540.62
15	244-020-32-0000	156.00	23,252.89	23,252.88
2	244-050-01-0000	1.00	85.74	80.96
2	244-050-02-0000	1.00	85.74	80.96
2	244-050-03-0000	1.00	85.74	80.96
2	244-050-04-0000	1.00	85.74	80.96
2	244-050-05-0000	1.00	85.74	80.96
2	244-050-06-0000	1.00	85.74	80.96
2	244-050-07-0000	1.00	85.74	80.96
2	244-050-08-0000	1.00	85.74	80.96
2	244-050-09-0000	1.00	85.74	80.96
2	244-050-10-0000	1.00	85.74	80.96
2	244-050-11-0000	1.00	85.74	80.96
2	244-050-12-0000	1.00	85.74	80.96
2	244-050-13-0000	1.00	85.74	80.96
2	244-050-14-0000	1.00	85.74	80.96
2	244-050-15-0000	1.00	85.74	80.96
2	244-050-16-0000	1.00	85.74	80.96
2	244-050-17-0000	1.00	85.74	80.96
2	244-050-18-0000	1.00	85.74	80.96
2	244-050-19-0000	1.00	85.74	80.96

**City of Tracy
Consolidated Landscape Maintenance District
Fiscal Year 2016/17 Preliminary Roll**

Zone	APN	EDU	Max Tax	Total Levy
2	244-050-20-0000	1.00	85.74	80.96
2	244-050-21-0000	1.00	85.74	80.96
2	244-050-22-0000	1.00	85.74	80.96
2	244-050-23-0000	1.00	85.74	80.96
2	244-050-24-0000	1.00	85.74	80.96
2	244-050-25-0000	1.00	85.74	80.96
2	244-050-26-0000	1.00	85.74	80.96
2	244-050-27-0000	1.00	85.74	80.96
2	244-050-28-0000	1.00	85.74	80.96
2	244-050-29-0000	1.00	85.74	80.96
2	244-050-30-0000	1.00	85.74	80.96
2	244-050-31-0000	1.00	85.74	80.96
2	244-050-32-0000	1.00	85.74	80.96
2	244-050-33-0000	1.00	85.74	80.96
2	244-050-34-0000	1.00	85.74	80.96
2	244-050-35-0000	1.00	85.74	80.96
2	244-050-36-0000	1.00	85.74	80.96
2	244-050-37-0000	1.00	85.74	80.96
2	244-050-38-0000	1.00	85.74	80.96
2	244-050-39-0000	1.00	85.74	80.96
2	244-050-40-0000	1.00	85.74	80.96
2	244-050-41-0000	1.00	85.74	80.96
2	244-050-42-0000	1.00	85.74	80.96
2	244-050-43-0000	1.00	85.74	80.96
2	244-050-44-0000	1.00	85.74	80.96
2	244-050-45-0000	1.00	85.74	80.96
2	244-050-46-0000	1.00	85.74	80.96
2	244-050-47-0000	1.00	85.74	80.96
2	244-050-48-0000	1.00	85.74	80.96
2	244-050-49-0000	1.00	85.74	80.96
2	244-050-50-0000	1.00	85.74	80.96
2	244-050-51-0000	1.00	85.74	80.96
2	244-050-52-0000	1.00	85.74	80.96
2	244-050-53-0000	1.00	85.74	80.96
2	244-050-54-0000	1.00	85.74	80.96
2	244-050-55-0000	1.00	85.74	80.96
2	244-060-01-0000	1.00	85.74	80.96
2	244-060-02-0000	1.00	85.74	80.96
2	244-060-03-0000	1.00	85.74	80.96
2	244-060-04-0000	1.00	85.74	80.96
2	244-060-05-0000	1.00	85.74	80.96
2	244-060-06-0000	1.00	85.74	80.96

**City of Tracy
Consolidated Landscape Maintenance District
Fiscal Year 2016/17 Preliminary Roll**

Zone	APN	EDU	Max Tax	Total Levy
2	244-060-07-0000	1.00	85.74	80.96
2	244-060-08-0000	1.00	85.74	80.96
2	244-060-09-0000	1.00	85.74	80.96
2	244-060-10-0000	1.00	85.74	80.96
2	244-060-11-0000	1.00	85.74	80.96
2	244-060-12-0000	1.00	85.74	80.96
2	244-060-13-0000	1.00	85.74	80.96
2	244-060-14-0000	1.00	85.74	80.96
2	244-060-15-0000	1.00	85.74	80.96
2	244-060-16-0000	1.00	85.74	80.96
2	244-060-17-0000	1.00	85.74	80.96
2	244-060-18-0000	1.00	85.74	80.96
2	244-060-19-0000	1.00	85.74	80.96
2	244-060-20-0000	1.00	85.74	80.96
2	244-060-21-0000	1.00	85.74	80.96
2	244-060-22-0000	1.00	85.74	80.96
2	244-060-23-0000	1.00	85.74	80.96
2	244-060-24-0000	1.00	85.74	80.96
2	244-060-25-0000	1.00	85.74	80.96
2	244-060-26-0000	1.00	85.74	80.96
2	244-060-27-0000	1.00	85.74	80.96
2	244-060-28-0000	1.00	85.74	80.96
2	244-060-29-0000	1.00	85.74	80.96
2	244-060-30-0000	1.00	85.74	80.96
2	244-060-31-0000	1.00	85.74	80.96
2	244-060-32-0000	1.00	85.74	80.96
2	244-060-33-0000	1.00	85.74	80.96
2	244-060-34-0000	1.00	85.74	80.96
2	244-060-35-0000	1.00	85.74	80.96
2	244-060-36-0000	1.00	85.74	80.96
2	244-060-37-0000	1.00	85.74	80.96
2	244-060-38-0000	1.00	85.74	80.96
2	244-060-39-0000	1.00	85.74	80.96
2	244-060-40-0000	1.00	85.74	80.96
2	244-060-41-0000	1.00	85.74	80.96
2	244-060-42-0000	1.00	85.74	80.96
2	244-060-43-0000	1.00	85.74	80.96
2	244-060-44-0000	1.00	85.74	80.96
2	244-060-45-0000	1.00	85.74	80.96
2	244-060-46-0000	1.00	85.74	80.96
2	244-060-47-0000	1.00	85.74	80.96
2	244-060-48-0000	1.00	85.74	80.96

City of Tracy
Consolidated Landscape Maintenance District
Fiscal Year 2016/17 Preliminary Roll

Zone	APN	EDU	Max Tax	Total Levy
2	244-060-49-0000	1.00	85.74	80.96
2	244-060-50-0000	1.00	85.74	80.96
2	244-060-51-0000	1.00	85.74	80.96
2	244-060-52-0000	1.00	85.74	80.96
2	244-060-53-0000	1.00	85.74	80.96
2	244-060-54-0000	1.00	85.74	80.96
2	244-060-55-0000	1.00	85.74	80.96
2	244-060-56-0000	1.00	85.74	80.96
2	244-060-57-0000	1.00	85.74	80.96
2	244-060-58-0000	1.00	85.74	80.96
2	244-060-59-0000	1.00	85.74	80.96
2	244-060-60-0000	1.00	85.74	80.96
2	244-060-61-0000	1.00	85.74	80.96
2	244-060-62-0000	1.00	85.74	80.96
2	244-060-63-0000	1.00	85.74	80.96
2	244-060-64-0000	1.00	85.74	80.96
2	244-060-65-0000	1.00	85.74	80.96
2	244-060-66-0000	1.00	85.74	80.96
2	244-060-67-0000	1.00	85.74	80.96
2	244-060-68-0000	1.00	85.74	80.96
2	244-060-69-0000	1.00	85.74	80.96
2	244-060-70-0000	1.00	85.74	80.96
9	244-070-01-0000	1.00	142.39	142.38
9	244-070-02-0000	1.00	142.39	142.38
9	244-070-03-0000	1.00	142.39	142.38
9	244-070-04-0000	1.00	142.39	142.38
9	244-070-05-0000	1.00	142.39	142.38
9	244-070-06-0000	1.00	142.39	142.38
9	244-070-07-0000	1.00	142.39	142.38
9	244-070-08-0000	1.00	142.39	142.38
9	244-070-09-0000	1.00	142.39	142.38
9	244-070-10-0000	1.00	142.39	142.38
9	244-070-11-0000	1.00	142.39	142.38
9	244-070-12-0000	1.00	142.39	142.38
9	244-070-13-0000	1.00	142.39	142.38
9	244-070-14-0000	1.00	142.39	142.38
9	244-070-15-0000	1.00	142.39	142.38
9	244-070-16-0000	1.00	142.39	142.38
9	244-070-17-0000	1.00	142.39	142.38
9	244-070-18-0000	1.00	142.39	142.38
9	244-070-19-0000	1.00	142.39	142.38
9	244-070-20-0000	1.00	142.39	142.38

**City of Tracy
Consolidated Landscape Maintenance District
Fiscal Year 2016/17 Preliminary Roll**

Zone	APN	EDU	Max Tax	Total Levy
9	244-070-21-0000	1.00	142.39	142.38
9	244-070-22-0000	1.00	142.39	142.38
9	244-070-23-0000	1.00	142.39	142.38
9	244-070-24-0000	1.00	142.39	142.38
9	244-070-25-0000	1.00	142.39	142.38
9	244-070-26-0000	1.00	142.39	142.38
9	244-070-27-0000	1.00	142.39	142.38
9	244-070-28-0000	1.00	142.39	142.38
9	244-070-29-0000	1.00	142.39	142.38
9	244-070-30-0000	1.00	142.39	142.38
9	244-070-31-0000	1.00	142.39	142.38
9	244-070-32-0000	1.00	142.39	142.38
9	244-070-33-0000	1.00	142.39	142.38
9	244-070-34-0000	1.00	142.39	142.38
9	244-070-35-0000	1.00	142.39	142.38
9	244-070-36-0000	1.00	142.39	142.38
9	244-070-37-0000	1.00	142.39	142.38
9	244-070-38-0000	1.00	142.39	142.38
9	244-070-39-0000	1.00	142.39	142.38
9	244-070-40-0000	1.00	142.39	142.38
9	244-070-41-0000	1.00	142.39	142.38
9	244-070-42-0000	1.00	142.39	142.38
9	244-070-43-0000	1.00	142.39	142.38
9	244-070-44-0000	1.00	142.39	142.38
9	244-070-45-0000	1.00	142.39	142.38
9	244-070-46-0000	1.00	142.39	142.38
9	244-070-47-0000	1.00	142.39	142.38
9	244-070-48-0000	1.00	142.39	142.38
9	244-070-49-0000	1.00	142.39	142.38
9	244-070-50-0000	1.00	142.39	142.38
9	244-070-51-0000	1.00	142.39	142.38
9	244-070-52-0000	1.00	142.39	142.38
9	244-070-53-0000	1.00	142.39	142.38
9	244-070-54-0000	1.00	142.39	142.38
9	244-070-55-0000	1.00	142.39	142.38
9	244-070-56-0000	1.00	142.39	142.38
9	244-070-57-0000	1.00	142.39	142.38
9	244-070-58-0000	1.00	142.39	142.38
9	244-070-59-0000	1.00	142.39	142.38
9	244-070-60-0000	1.00	142.39	142.38
9	244-070-61-0000	1.00	142.39	142.38
9	244-070-63-0000	1.00	142.39	142.38

**City of Tracy
Consolidated Landscape Maintenance District
Fiscal Year 2016/17 Preliminary Roll**

Zone	APN	EDU	Max Tax	Total Levy
9	244-070-64-0000	1.00	142.39	142.38
9	244-070-65-0000	1.00	142.39	142.38
9	244-070-66-0000	1.00	142.39	142.38
9	244-070-67-0000	1.00	142.39	142.38
9	244-070-68-0000	1.00	142.39	142.38
9	244-070-69-0000	1.00	142.39	142.38
9	244-080-01-0000	1.00	142.39	142.38
9	244-080-02-0000	1.00	142.39	142.38
9	244-080-03-0000	1.00	142.39	142.38
9	244-080-04-0000	1.00	142.39	142.38
9	244-080-05-0000	1.00	142.39	142.38
9	244-080-06-0000	1.00	142.39	142.38
9	244-080-07-0000	1.00	142.39	142.38
9	244-080-08-0000	1.00	142.39	142.38
9	244-080-09-0000	1.00	142.39	142.38
9	244-080-10-0000	1.00	142.39	142.38
9	244-080-11-0000	1.00	142.39	142.38
9	244-080-12-0000	1.00	142.39	142.38
9	244-080-13-0000	1.00	142.39	142.38
9	244-080-14-0000	1.00	142.39	142.38
9	244-080-15-0000	1.00	142.39	142.38
9	244-080-16-0000	1.00	142.39	142.38
9	244-080-17-0000	1.00	142.39	142.38
9	244-080-18-0000	1.00	142.39	142.38
9	244-080-19-0000	1.00	142.39	142.38
9	244-080-20-0000	1.00	142.39	142.38
9	244-080-21-0000	1.00	142.39	142.38
9	244-080-22-0000	1.00	142.39	142.38
9	244-080-23-0000	1.00	142.39	142.38
9	244-080-24-0000	1.00	142.39	142.38
9	244-080-25-0000	1.00	142.39	142.38
9	244-080-27-0000	1.00	142.39	142.38
9	244-080-28-0000	1.00	142.39	142.38
9	244-080-29-0000	1.00	142.39	142.38
9	244-080-30-0000	1.00	142.39	142.38
9	244-080-31-0000	1.00	142.39	142.38
9	244-080-32-0000	1.00	142.39	142.38
9	244-080-33-0000	1.00	142.39	142.38
9	244-080-34-0000	1.00	142.39	142.38
9	244-080-35-0000	1.00	142.39	142.38
9	244-080-36-0000	1.00	142.39	142.38
9	244-080-37-0000	1.00	142.39	142.38

City of Tracy
Consolidated Landscape Maintenance District
Fiscal Year 2016/17 Preliminary Roll

Zone	APN	EDU	Max Tax	Total Levy
9	244-080-38-0000	1.00	142.39	142.38
9	244-080-39-0000	1.00	142.39	142.38
9	244-080-40-0000	1.00	142.39	142.38
9	244-080-41-0000	1.00	142.39	142.38
9	244-080-42-0000	1.00	142.39	142.38
9	244-080-43-0000	1.00	142.39	142.38
9	244-080-44-0000	1.00	142.39	142.38
9	244-080-45-0000	1.00	142.39	142.38
9	244-080-46-0000	1.00	142.39	142.38
9	244-080-47-0000	1.00	142.39	142.38
9	244-080-48-0000	1.00	142.39	142.38
9	244-080-49-0000	1.00	142.39	142.38
9	244-080-50-0000	1.00	142.39	142.38
9	244-080-51-0000	1.00	142.39	142.38
9	244-080-52-0000	1.00	142.39	142.38
9	244-080-53-0000	1.00	142.39	142.38
9	244-080-54-0000	1.00	142.39	142.38
9	244-080-55-0000	1.00	142.39	142.38
9	244-080-56-0000	1.00	142.39	142.38
9	244-080-58-0000	1.00	142.39	142.38
9	244-090-01-0000	1.00	142.39	142.38
9	244-090-02-0000	1.00	142.39	142.38
9	244-090-03-0000	1.00	142.39	142.38
9	244-090-04-0000	1.00	142.39	142.38
9	244-090-05-0000	1.00	142.39	142.38
9	244-090-06-0000	1.00	142.39	142.38
9	244-090-07-0000	1.00	142.39	142.38
9	244-090-08-0000	1.00	142.39	142.38
9	244-090-09-0000	1.00	142.39	142.38
9	244-090-10-0000	1.00	142.39	142.38
9	244-090-11-0000	1.00	142.39	142.38
9	244-090-12-0000	1.00	142.39	142.38
9	244-090-13-0000	1.00	142.39	142.38
9	244-090-14-0000	1.00	142.39	142.38
9	244-090-15-0000	1.00	142.39	142.38
9	244-090-16-0000	1.00	142.39	142.38
9	244-090-17-0000	1.00	142.39	142.38
9	244-090-18-0000	1.00	142.39	142.38
9	244-090-19-0000	1.00	142.39	142.38
9	244-090-20-0000	1.00	142.39	142.38
9	244-090-21-0000	1.00	142.39	142.38
9	244-090-22-0000	1.00	142.39	142.38

City of Tracy
Consolidated Landscape Maintenance District
Fiscal Year 2016/17 Preliminary Roll

Zone	APN	EDU	Max Tax	Total Levy
9	244-090-23-0000	1.00	142.39	142.38
9	244-090-24-0000	1.00	142.39	142.38
9	244-090-25-0000	1.00	142.39	142.38
9	244-090-26-0000	1.00	142.39	142.38
9	244-090-27-0000	1.00	142.39	142.38
9	244-090-28-0000	1.00	142.39	142.38
9	244-090-29-0000	1.00	142.39	142.38
9	244-090-30-0000	1.00	142.39	142.38
9	244-090-31-0000	1.00	142.39	142.38
9	244-090-32-0000	1.00	142.39	142.38
9	244-090-33-0000	1.00	142.39	142.38
9	244-090-34-0000	1.00	142.39	142.38
9	244-090-35-0000	1.00	142.39	142.38
9	244-090-36-0000	1.00	142.39	142.38
9	244-090-37-0000	1.00	142.39	142.38
9	244-090-38-0000	1.00	142.39	142.38
9	244-090-39-0000	1.00	142.39	142.38
9	244-090-40-0000	1.00	142.39	142.38
9	244-090-41-0000	1.00	142.39	142.38
9	244-090-42-0000	1.00	142.39	142.38
9	244-090-43-0000	1.00	142.39	142.38
9	244-090-44-0000	1.00	142.39	142.38
9	244-090-45-0000	1.00	142.39	142.38
9	244-090-46-0000	1.00	142.39	142.38
9	244-090-47-0000	1.00	142.39	142.38
9	244-090-48-0000	1.00	142.39	142.38
9	244-090-49-0000	1.00	142.39	142.38
9	244-090-50-0000	1.00	142.39	142.38
9	244-090-51-0000	1.00	142.39	142.38
9	244-090-52-0000	1.00	142.39	142.38
9	244-090-53-0000	1.00	142.39	142.38
9	244-090-54-0000	1.00	142.39	142.38
9	244-090-55-0000	1.00	142.39	142.38
9	244-090-56-0000	1.00	142.39	142.38
9	244-090-57-0000	1.00	142.39	142.38
9	244-090-58-0000	1.00	142.39	142.38
9	244-090-59-0000	1.00	142.39	142.38
9	244-090-60-0000	1.00	142.39	142.38
9	244-090-61-0000	1.00	142.39	142.38
9	244-100-01-0000	1.00	142.39	142.38
9	244-100-02-0000	1.00	142.39	142.38
9	244-100-03-0000	1.00	142.39	142.38

**City of Tracy
Consolidated Landscape Maintenance District
Fiscal Year 2016/17 Preliminary Roll**

Zone	APN	EDU	Max Tax	Total Levy
9	244-100-04-0000	1.00	142.39	142.38
9	244-100-05-0000	1.00	142.39	142.38
9	244-100-06-0000	1.00	142.39	142.38
9	244-100-07-0000	1.00	142.39	142.38
9	244-100-08-0000	1.00	142.39	142.38
9	244-100-09-0000	1.00	142.39	142.38
9	244-100-10-0000	1.00	142.39	142.38
9	244-100-11-0000	1.00	142.39	142.38
9	244-100-12-0000	1.00	142.39	142.38
9	244-100-13-0000	1.00	142.39	142.38
9	244-100-14-0000	1.00	142.39	142.38
9	244-100-15-0000	1.00	142.39	142.38
9	244-100-16-0000	1.00	142.39	142.38
9	244-100-17-0000	1.00	142.39	142.38
9	244-100-18-0000	1.00	142.39	142.38
9	244-100-19-0000	1.00	142.39	142.38
9	244-100-20-0000	1.00	142.39	142.38
9	244-100-21-0000	1.00	142.39	142.38
9	244-100-22-0000	1.00	142.39	142.38
9	244-100-23-0000	1.00	142.39	142.38
9	244-100-24-0000	1.00	142.39	142.38
9	244-100-25-0000	1.00	142.39	142.38
9	244-100-26-0000	1.00	142.39	142.38
9	244-100-27-0000	1.00	142.39	142.38
9	244-100-28-0000	1.00	142.39	142.38
9	244-100-29-0000	1.00	142.39	142.38
9	244-100-30-0000	1.00	142.39	142.38
9	244-100-32-0000	1.00	142.39	142.38
9	244-100-33-0000	1.00	142.39	142.38
9	244-100-34-0000	1.00	142.39	142.38
9	244-100-35-0000	1.00	142.39	142.38
9	244-100-36-0000	1.00	142.39	142.38
9	244-100-37-0000	1.00	142.39	142.38
9	244-100-38-0000	1.00	142.39	142.38
9	244-100-39-0000	1.00	142.39	142.38
9	244-100-40-0000	1.00	142.39	142.38
9	244-100-41-0000	1.00	142.39	142.38
9	244-100-42-0000	1.00	142.39	142.38
9	244-100-43-0000	1.00	142.39	142.38
9	244-100-44-0000	1.00	142.39	142.38
9	244-100-45-0000	1.00	142.39	142.38
9	244-100-46-0000	1.00	142.39	142.38

**City of Tracy
Consolidated Landscape Maintenance District
Fiscal Year 2016/17 Preliminary Roll**

Zone	APN	EDU	Max Tax	Total Levy
9	244-100-47-0000	1.00	142.39	142.38
9	244-100-48-0000	1.00	142.39	142.38
9	244-100-49-0000	1.00	142.39	142.38
9	244-100-50-0000	1.00	142.39	142.38
9	244-100-51-0000	1.00	142.39	142.38
9	244-100-52-0000	1.00	142.39	142.38
9	244-100-53-0000	1.00	142.39	142.38
9	244-100-54-0000	1.00	142.39	142.38
9	244-100-55-0000	1.00	142.39	142.38
9	244-100-56-0000	1.00	142.39	142.38
9	244-100-57-0000	1.00	142.39	142.38
9	244-100-58-0000	1.00	142.39	142.38
9	244-100-59-0000	1.00	142.39	142.38
9	244-100-60-0000	1.00	142.39	142.38
9	244-100-61-0000	1.00	142.39	142.38
9	244-110-01-0000	1.00	142.39	142.38
9	244-110-02-0000	1.00	142.39	142.38
9	244-110-03-0000	1.00	142.39	142.38
9	244-110-04-0000	1.00	142.39	142.38
9	244-110-05-0000	1.00	142.39	142.38
9	244-110-06-0000	1.00	142.39	142.38
9	244-110-07-0000	1.00	142.39	142.38
9	244-110-08-0000	1.00	142.39	142.38
9	244-110-09-0000	1.00	142.39	142.38
9	244-110-10-0000	1.00	142.39	142.38
9	244-110-11-0000	1.00	142.39	142.38
9	244-110-12-0000	1.00	142.39	142.38
9	244-110-13-0000	1.00	142.39	142.38
9	244-110-14-0000	1.00	142.39	142.38
9	244-110-15-0000	1.00	142.39	142.38
9	244-110-16-0000	1.00	142.39	142.38
9	244-110-17-0000	1.00	142.39	142.38
9	244-110-18-0000	1.00	142.39	142.38
9	244-110-19-0000	1.00	142.39	142.38
9	244-110-20-0000	1.00	142.39	142.38
9	244-110-21-0000	1.00	142.39	142.38
9	244-110-22-0000	1.00	142.39	142.38
9	244-110-23-0000	1.00	142.39	142.38
9	244-110-24-0000	1.00	142.39	142.38
9	244-110-25-0000	1.00	142.39	142.38
9	244-110-26-0000	1.00	142.39	142.38
9	244-110-27-0000	1.00	142.39	142.38

**City of Tracy
Consolidated Landscape Maintenance District
Fiscal Year 2016/17 Preliminary Roll**

Zone	APN	EDU	Max Tax	Total Levy
9	244-110-28-0000	1.00	142.39	142.38
9	244-110-29-0000	1.00	142.39	142.38
9	244-110-30-0000	1.00	142.39	142.38
9	244-110-31-0000	1.00	142.39	142.38
9	244-110-32-0000	1.00	142.39	142.38
9	244-110-33-0000	1.00	142.39	142.38
9	244-110-34-0000	1.00	142.39	142.38
9	244-110-35-0000	1.00	142.39	142.38
9	244-110-36-0000	1.00	142.39	142.38
9	244-110-37-0000	1.00	142.39	142.38
9	244-110-38-0000	1.00	142.39	142.38
9	244-110-39-0000	1.00	142.39	142.38
9	244-110-40-0000	1.00	142.39	142.38
9	244-110-41-0000	1.00	142.39	142.38
9	244-110-42-0000	1.00	142.39	142.38
9	244-110-43-0000	1.00	142.39	142.38
9	244-110-44-0000	1.00	142.39	142.38
9	244-110-45-0000	1.00	142.39	142.38
9	244-110-46-0000	1.00	142.39	142.38
9	244-110-47-0000	1.00	142.39	142.38
9	244-110-48-0000	1.00	142.39	142.38
9	244-110-49-0000	1.00	142.39	142.38
9	244-110-50-0000	1.00	142.39	142.38
9	244-110-51-0000	1.00	142.39	142.38
9	244-110-52-0000	1.00	142.39	142.38
9	244-110-53-0000	1.00	142.39	142.38
9	244-110-54-0000	1.00	142.39	142.38
9	244-110-55-0000	1.00	142.39	142.38
9	244-110-56-0000	1.00	142.39	142.38
9	244-120-01-0000	1.00	142.39	142.38
9	244-120-02-0000	1.00	142.39	142.38
9	244-120-03-0000	1.00	142.39	142.38
9	244-120-04-0000	1.00	142.39	142.38
9	244-120-05-0000	1.00	142.39	142.38
9	244-120-06-0000	1.00	142.39	142.38
9	244-120-07-0000	1.00	142.39	142.38
9	244-120-08-0000	1.00	142.39	142.38
9	244-120-09-0000	1.00	142.39	142.38
9	244-120-10-0000	1.00	142.39	142.38
9	244-120-11-0000	1.00	142.39	142.38
9	244-120-12-0000	1.00	142.39	142.38
9	244-120-13-0000	1.00	142.39	142.38

City of Tracy
Consolidated Landscape Maintenance District
Fiscal Year 2016/17 Preliminary Roll

Zone	APN	EDU	Max Tax	Total Levy
9	244-120-14-0000	1.00	142.39	142.38
9	244-120-15-0000	1.00	142.39	142.38
9	244-120-16-0000	1.00	142.39	142.38
9	244-120-17-0000	1.00	142.39	142.38
9	244-120-18-0000	1.00	142.39	142.38
9	244-120-19-0000	1.00	142.39	142.38
9	244-120-21-0000	1.00	142.39	142.38
9	244-120-22-0000	1.00	142.39	142.38
9	244-120-23-0000	1.00	142.39	142.38
9	244-120-24-0000	1.00	142.39	142.38
9	244-120-25-0000	1.00	142.39	142.38
9	244-120-26-0000	1.00	142.39	142.38
9	244-120-27-0000	1.00	142.39	142.38
9	244-120-28-0000	1.00	142.39	142.38
9	244-120-29-0000	1.00	142.39	142.38
9	244-120-30-0000	1.00	142.39	142.38
9	244-120-31-0000	1.00	142.39	142.38
9	244-120-32-0000	1.00	142.39	142.38
9	244-120-33-0000	1.00	142.39	142.38
9	244-120-34-0000	1.00	142.39	142.38
9	244-120-35-0000	1.00	142.39	142.38
9	244-120-36-0000	1.00	142.39	142.38
9	244-120-37-0000	1.00	142.39	142.38
9	244-120-38-0000	1.00	142.39	142.38
9	244-120-39-0000	1.00	142.39	142.38
9	244-120-40-0000	1.00	142.39	142.38
9	244-120-41-0000	1.00	142.39	142.38
9	244-120-42-0000	1.00	142.39	142.38
9	244-120-43-0000	1.00	142.39	142.38
9	244-120-44-0000	1.00	142.39	142.38
9	244-120-45-0000	1.00	142.39	142.38
9	244-120-46-0000	1.00	142.39	142.38
9	244-120-47-0000	1.00	142.39	142.38
9	244-120-48-0000	1.00	142.39	142.38
9	244-120-49-0000	1.00	142.39	142.38
9	244-120-50-0000	1.00	142.39	142.38
9	244-120-51-0000	1.00	142.39	142.38
9	244-120-52-0000	1.00	142.39	142.38
9	244-120-53-0000	1.00	142.39	142.38
9	244-120-54-0000	1.00	142.39	142.38
9	244-120-55-0000	1.00	142.39	142.38
9	244-120-56-0000	1.00	142.39	142.38

City of Tracy
Consolidated Landscape Maintenance District
Fiscal Year 2016/17 Preliminary Roll

Zone	APN	EDU	Max Tax	Total Levy
9	244-120-57-0000	1.00	142.39	142.38
9	244-130-01-0000	1.00	142.39	142.38
9	244-130-02-0000	1.00	142.39	142.38
9	244-130-03-0000	1.00	142.39	142.38
9	244-130-04-0000	1.00	142.39	142.38
9	244-130-05-0000	1.00	142.39	142.38
9	244-130-06-0000	1.00	142.39	142.38
9	244-130-07-0000	1.00	142.39	142.38
9	244-130-08-0000	1.00	142.39	142.38
9	244-130-09-0000	1.00	142.39	142.38
9	244-130-10-0000	1.00	142.39	142.38
9	244-130-11-0000	1.00	142.39	142.38
9	244-130-12-0000	1.00	142.39	142.38
9	244-130-13-0000	1.00	142.39	142.38
9	244-130-14-0000	1.00	142.39	142.38
9	244-130-15-0000	1.00	142.39	142.38
9	244-130-16-0000	1.00	142.39	142.38
9	244-130-17-0000	1.00	142.39	142.38
9	244-130-18-0000	1.00	142.39	142.38
9	244-130-19-0000	1.00	142.39	142.38
9	244-130-20-0000	1.00	142.39	142.38
9	244-130-21-0000	1.00	142.39	142.38
9	244-130-22-0000	1.00	142.39	142.38
9	244-130-23-0000	1.00	142.39	142.38
9	244-130-24-0000	1.00	142.39	142.38
9	244-130-25-0000	1.00	142.39	142.38
9	244-130-26-0000	1.00	142.39	142.38
9	244-130-27-0000	1.00	142.39	142.38
9	244-130-28-0000	1.00	142.39	142.38
9	244-130-29-0000	1.00	142.39	142.38
9	244-130-30-0000	1.00	142.39	142.38
9	244-130-31-0000	1.00	142.39	142.38
9	244-130-32-0000	1.00	142.39	142.38
9	244-130-33-0000	1.00	142.39	142.38
9	244-130-34-0000	1.00	142.39	142.38
9	244-130-35-0000	1.00	142.39	142.38
9	244-130-36-0000	1.00	142.39	142.38
9	244-130-37-0000	1.00	142.39	142.38
9	244-130-38-0000	1.00	142.39	142.38
9	244-130-39-0000	1.00	142.39	142.38
9	244-130-40-0000	1.00	142.39	142.38
9	244-140-01-0000	1.00	142.39	142.38

City of Tracy
Consolidated Landscape Maintenance District
Fiscal Year 2016/17 Preliminary Roll

Zone	APN	EDU	Max Tax	Total Levy
9	244-140-02-0000	1.00	142.39	142.38
9	244-140-03-0000	1.00	142.39	142.38
9	244-140-04-0000	1.00	142.39	142.38
9	244-140-05-0000	1.00	142.39	142.38
9	244-140-06-0000	1.00	142.39	142.38
9	244-140-07-0000	1.00	142.39	142.38
9	244-140-08-0000	1.00	142.39	142.38
9	244-140-09-0000	1.00	142.39	142.38
9	244-140-10-0000	1.00	142.39	142.38
9	244-140-11-0000	1.00	142.39	142.38
9	244-140-12-0000	1.00	142.39	142.38
9	244-140-13-0000	1.00	142.39	142.38
9	244-140-14-0000	1.00	142.39	142.38
9	244-140-15-0000	1.00	142.39	142.38
9	244-140-16-0000	1.00	142.39	142.38
9	244-140-17-0000	1.00	142.39	142.38
9	244-140-18-0000	1.00	142.39	142.38
9	244-140-19-0000	1.00	142.39	142.38
9	244-140-20-0000	1.00	142.39	142.38
9	244-140-21-0000	1.00	142.39	142.38
9	244-140-22-0000	1.00	142.39	142.38
9	244-140-23-0000	1.00	142.39	142.38
9	244-140-24-0000	1.00	142.39	142.38
9	244-140-25-0000	1.00	142.39	142.38
9	244-140-26-0000	1.00	142.39	142.38
9	244-140-27-0000	1.00	142.39	142.38
9	244-140-28-0000	1.00	142.39	142.38
9	244-140-29-0000	1.00	142.39	142.38
9	244-140-30-0000	1.00	142.39	142.38
9	244-140-31-0000	1.00	142.39	142.38
9	244-140-32-0000	1.00	142.39	142.38
9	244-140-33-0000	1.00	142.39	142.38
9	244-140-34-0000	1.00	142.39	142.38
9	244-140-35-0000	1.00	142.39	142.38
9	244-140-36-0000	1.00	142.39	142.38
9	244-140-37-0000	1.00	142.39	142.38
9	244-140-38-0000	1.00	142.39	142.38
9	244-140-39-0000	1.00	142.39	142.38
9	244-140-40-0000	1.00	142.39	142.38
9	244-140-41-0000	1.00	142.39	142.38
9	244-140-42-0000	1.00	142.39	142.38
9	244-140-43-0000	1.00	142.39	142.38

City of Tracy
Consolidated Landscape Maintenance District
Fiscal Year 2016/17 Preliminary Roll

Zone	APN	EDU	Max Tax	Total Levy
9	244-140-44-0000	1.00	142.39	142.38
9	244-140-45-0000	1.00	142.39	142.38
9	244-140-46-0000	1.00	142.39	142.38
9	244-140-47-0000	1.00	142.39	142.38
9	244-140-48-0000	1.00	142.39	142.38
9	244-140-49-0000	1.00	142.39	142.38
9	244-140-50-0000	1.00	142.39	142.38
9	244-140-51-0000	1.00	142.39	142.38
9	244-140-52-0000	1.00	142.39	142.38
9	244-140-53-0000	1.00	142.39	142.38
9	244-140-54-0000	1.00	142.39	142.38
9	244-140-55-0000	1.00	142.39	142.38
9	244-140-56-0000	1.00	142.39	142.38
9	244-150-01-0000	1.00	142.39	142.38
9	244-150-02-0000	1.00	142.39	142.38
9	244-150-03-0000	1.00	142.39	142.38
9	244-150-04-0000	1.00	142.39	142.38
9	244-150-05-0000	1.00	142.39	142.38
9	244-150-06-0000	1.00	142.39	142.38
9	244-150-07-0000	1.00	142.39	142.38
9	244-150-08-0000	1.00	142.39	142.38
9	244-150-09-0000	1.00	142.39	142.38
9	244-150-10-0000	1.00	142.39	142.38
9	244-150-11-0000	1.00	142.39	142.38
9	244-150-12-0000	1.00	142.39	142.38
9	244-150-13-0000	1.00	142.39	142.38
9	244-150-14-0000	1.00	142.39	142.38
9	244-150-15-0000	1.00	142.39	142.38
9	244-150-16-0000	1.00	142.39	142.38
9	244-150-17-0000	1.00	142.39	142.38
9	244-150-18-0000	1.00	142.39	142.38
9	244-150-19-0000	1.00	142.39	142.38
9	244-150-20-0000	1.00	142.39	142.38
9	244-150-21-0000	1.00	142.39	142.38
9	244-150-22-0000	1.00	142.39	142.38
9	244-150-23-0000	1.00	142.39	142.38
9	244-150-24-0000	1.00	142.39	142.38
9	244-150-25-0000	1.00	142.39	142.38
9	244-150-26-0000	1.00	142.39	142.38
9	244-150-27-0000	1.00	142.39	142.38
9	244-150-28-0000	1.00	142.39	142.38
9	244-150-29-0000	1.00	142.39	142.38

**City of Tracy
Consolidated Landscape Maintenance District
Fiscal Year 2016/17 Preliminary Roll**

Zone	APN	EDU	Max Tax	Total Levy
9	244-150-30-0000	1.00	142.39	142.38
9	244-150-31-0000	1.00	142.39	142.38
9	244-150-32-0000	1.00	142.39	142.38
9	244-150-33-0000	1.00	142.39	142.38
9	244-150-34-0000	1.00	142.39	142.38
9	244-150-35-0000	1.00	142.39	142.38
9	244-150-36-0000	1.00	142.39	142.38
9	244-150-37-0000	1.00	142.39	142.38
9	244-150-38-0000	1.00	142.39	142.38
9	244-150-39-0000	1.00	142.39	142.38
9	244-150-40-0000	1.00	142.39	142.38
9	244-150-41-0000	1.00	142.39	142.38
9	244-150-42-0000	1.00	142.39	142.38
9	244-150-43-0000	1.00	142.39	142.38
9	244-150-44-0000	1.00	142.39	142.38
9	244-150-45-0000	1.00	142.39	142.38
9	244-150-46-0000	1.00	142.39	142.38
9	244-150-47-0000	1.00	142.39	142.38
9	244-150-48-0000	1.00	142.39	142.38
9	244-150-49-0000	1.00	142.39	142.38
9	244-150-50-0000	1.00	142.39	142.38
9	244-150-51-0000	1.00	142.39	142.38
9	244-150-52-0000	1.00	142.39	142.38
9	244-150-53-0000	1.00	142.39	142.38
9	244-150-54-0000	1.00	142.39	142.38
9	244-150-55-0000	1.00	142.39	142.38
9	244-150-56-0000	1.00	142.39	142.38
9	244-150-57-0000	1.00	142.39	142.38
9	244-150-58-0000	1.00	142.39	142.38
9	244-150-59-0000	1.00	142.39	142.38
9	244-150-60-0000	1.00	142.39	142.38
9	244-150-61-0000	1.00	142.39	142.38
9	244-150-62-0000	1.00	142.39	142.38
9	244-150-63-0000	1.00	142.39	142.38
9	244-150-64-0000	1.00	142.39	142.38
9	244-150-65-0000	1.00	142.39	142.38
9	244-150-66-0000	1.00	142.39	142.38
9	244-150-67-0000	1.00	142.39	142.38
9	244-150-68-0000	1.00	142.39	142.38
9	244-150-69-0000	1.00	142.39	142.38
9	244-150-70-0000	1.00	142.39	142.38
9	244-150-71-0000	1.00	142.39	142.38

**City of Tracy
Consolidated Landscape Maintenance District
Fiscal Year 2016/17 Preliminary Roll**

Zone	APN	EDU	Max Tax	Total Levy
15	244-160-01-0000	1.00	149.06	149.04
15	244-160-02-0000	1.00	149.06	149.04
15	244-160-03-0000	1.00	149.06	149.04
15	244-160-04-0000	1.00	149.06	149.04
15	244-160-05-0000	1.00	149.06	149.04
15	244-160-06-0000	1.00	149.06	149.04
15	244-160-07-0000	1.00	149.06	149.04
15	244-160-08-0000	1.00	149.06	149.04
15	244-160-09-0000	1.00	149.06	149.04
15	244-160-10-0000	1.00	149.06	149.04
15	244-160-11-0000	1.00	149.06	149.04
15	244-160-12-0000	1.00	149.06	149.04
15	244-160-13-0000	1.00	149.06	149.04
15	244-160-14-0000	1.00	149.06	149.04
15	244-160-15-0000	1.00	149.06	149.04
15	244-160-16-0000	1.00	149.06	149.04
15	244-160-17-0000	1.00	149.06	149.04
15	244-160-18-0000	1.00	149.06	149.04
15	244-160-19-0000	1.00	149.06	149.04
15	244-160-20-0000	1.00	149.06	149.04
15	244-160-21-0000	1.00	149.06	149.04
15	244-160-22-0000	1.00	149.06	149.04
15	244-160-23-0000	1.00	149.06	149.04
15	244-160-24-0000	1.00	149.06	149.04
15	244-160-25-0000	1.00	149.06	149.04
15	244-160-26-0000	1.00	149.06	149.04
15	244-160-27-0000	1.00	149.06	149.04
15	244-160-28-0000	1.00	149.06	149.04
15	244-160-29-0000	1.00	149.06	149.04
15	244-160-30-0000	1.00	149.06	149.04
15	244-160-31-0000	1.00	149.06	149.04
15	244-160-32-0000	1.00	149.06	149.04
15	244-160-33-0000	1.00	149.06	149.04
15	244-160-34-0000	1.00	149.06	149.04
15	244-160-35-0000	1.00	149.06	149.04
15	244-160-36-0000	1.00	149.06	149.04
15	244-160-37-0000	1.00	149.06	149.04
15	244-160-38-0000	1.00	149.06	149.04
15	244-160-39-0000	1.00	149.06	149.04
15	244-160-40-0000	1.00	149.06	149.04
15	244-160-41-0000	1.00	149.06	149.04
15	244-160-42-0000	1.00	149.06	149.04

**City of Tracy
Consolidated Landscape Maintenance District
Fiscal Year 2016/17 Preliminary Roll**

Zone	APN	EDU	Max Tax	Total Levy
15	244-160-43-0000	1.00	149.06	149.04
15	244-160-44-0000	1.00	149.06	149.04
15	244-160-48-0000	1.00	149.06	149.04
15	244-160-49-0000	1.00	149.06	149.04
15	244-160-50-0000	1.00	149.06	149.04
15	244-160-51-0000	1.00	149.06	149.04
15	244-160-52-0000	1.00	149.06	149.04
15	244-160-53-0000	1.00	149.06	149.04
15	244-160-54-0000	1.00	149.06	149.04
15	244-160-55-0000	1.00	149.06	149.04
15	244-160-56-0000	1.00	149.06	149.04
15	244-160-57-0000	1.00	149.06	149.04
15	244-160-58-0000	1.00	149.06	149.04
15	244-160-59-0000	1.00	149.06	149.04
15	244-160-60-0000	1.00	149.06	149.04
15	244-160-61-0000	1.00	149.06	149.04
15	244-160-62-0000	1.00	149.06	149.04
15	244-160-63-0000	1.00	149.06	149.04
15	244-160-64-0000	1.00	149.06	149.04
15	244-160-65-0000	1.00	149.06	149.04
15	244-160-66-0000	1.00	149.06	149.04
15	244-160-67-0000	1.00	149.06	149.04
15	244-160-68-0000	1.00	149.06	149.04
15	244-160-69-0000	1.00	149.06	149.04
15	244-160-70-0000	1.00	149.06	149.04
15	244-160-71-0000	1.00	149.06	149.04
15	244-160-72-0000	1.00	149.06	149.04
15	244-160-73-0000	1.00	149.06	149.04
15	244-170-01-0000	1.00	149.06	149.04
15	244-170-02-0000	1.00	149.06	149.04
15	244-170-03-0000	1.00	149.06	149.04
15	244-170-04-0000	1.00	149.06	149.04
15	244-170-05-0000	1.00	149.06	149.04
15	244-170-06-0000	1.00	149.06	149.04
15	244-170-07-0000	1.00	149.06	149.04
15	244-170-08-0000	1.00	149.06	149.04
15	244-170-09-0000	1.00	149.06	149.04
15	244-170-10-0000	1.00	149.06	149.04
15	244-170-11-0000	1.00	149.06	149.04
15	244-170-12-0000	1.00	149.06	149.04
15	244-170-13-0000	1.00	149.06	149.04
15	244-170-14-0000	1.00	149.06	149.04

**City of Tracy
Consolidated Landscape Maintenance District
Fiscal Year 2016/17 Preliminary Roll**

Zone	APN	EDU	Max Tax	Total Levy
15	244-170-15-0000	1.00	149.06	149.04
15	244-170-16-0000	1.00	149.06	149.04
15	244-170-17-0000	1.00	149.06	149.04
15	244-170-18-0000	1.00	149.06	149.04
15	244-170-19-0000	1.00	149.06	149.04
15	244-170-20-0000	1.00	149.06	149.04
15	244-170-21-0000	1.00	149.06	149.04
15	244-170-22-0000	1.00	149.06	149.04
15	244-170-23-0000	1.00	149.06	149.04
15	244-170-24-0000	1.00	149.06	149.04
15	244-170-25-0000	1.00	149.06	149.04
15	244-170-26-0000	1.00	149.06	149.04
15	244-170-27-0000	1.00	149.06	149.04
15	244-170-31-0000	1.00	149.06	149.04
15	244-170-32-0000	1.00	149.06	149.04
15	244-170-33-0000	1.00	149.06	149.04
15	244-170-34-0000	1.00	149.06	149.04
15	244-170-35-0000	1.00	149.06	149.04
15	244-170-36-0000	1.00	149.06	149.04
15	244-170-37-0000	1.00	149.06	149.04
15	244-170-38-0000	1.00	149.06	149.04
15	244-170-39-0000	1.00	149.06	149.04
15	244-170-40-0000	1.00	149.06	149.04
15	244-170-41-0000	1.00	149.06	149.04
15	244-170-42-0000	1.00	149.06	149.04
15	244-170-43-0000	1.00	149.06	149.04
15	244-170-44-0000	1.00	149.06	149.04
15	244-170-45-0000	1.00	149.06	149.04
15	244-170-46-0000	1.00	149.06	149.04
15	244-170-47-0000	1.00	149.06	149.04
15	244-170-48-0000	1.00	149.06	149.04
15	244-170-49-0000	1.00	149.06	149.04
15	244-170-50-0000	1.00	149.06	149.04
15	244-170-51-0000	1.00	149.06	149.04
15	244-170-52-0000	1.00	149.06	149.04
15	244-170-53-0000	1.00	149.06	149.04
15	244-170-54-0000	1.00	149.06	149.04
15	244-170-55-0000	1.00	149.06	149.04
15	244-170-57-0000	1.00	149.06	149.04
15	244-170-58-0000	1.00	149.06	149.04
15	244-170-59-0000	1.00	149.06	149.04
15	244-170-60-0000	1.00	149.06	149.04

**City of Tracy
Consolidated Landscape Maintenance District
Fiscal Year 2016/17 Preliminary Roll**

Zone	APN	EDU	Max Tax	Total Levy
15	244-170-61-0000	1.00	149.06	149.04
15	244-170-62-0000	1.00	149.06	149.04
15	244-180-01-0000	1.00	149.06	149.04
15	244-180-02-0000	1.00	149.06	149.04
15	244-180-03-0000	1.00	149.06	149.04
15	244-180-04-0000	1.00	149.06	149.04
15	244-180-05-0000	1.00	149.06	149.04
15	244-180-06-0000	1.00	149.06	149.04
15	244-180-07-0000	1.00	149.06	149.04
15	244-180-08-0000	1.00	149.06	149.04
15	244-180-09-0000	1.00	149.06	149.04
15	244-180-10-0000	1.00	149.06	149.04
15	244-180-11-0000	1.00	149.06	149.04
15	244-180-12-0000	1.00	149.06	149.04
15	244-180-13-0000	1.00	149.06	149.04
15	244-180-14-0000	1.00	149.06	149.04
15	244-180-15-0000	1.00	149.06	149.04
15	244-180-16-0000	1.00	149.06	149.04
15	244-180-17-0000	1.00	149.06	149.04
15	244-180-18-0000	1.00	149.06	149.04
15	244-180-19-0000	1.00	149.06	149.04
15	244-180-20-0000	1.00	149.06	149.04
15	244-180-21-0000	1.00	149.06	149.04
15	244-180-25-0000	1.00	149.06	149.04
15	244-180-26-0000	1.00	149.06	149.04
15	244-180-27-0000	1.00	149.06	149.04
15	244-180-28-0000	1.00	149.06	149.04
15	244-180-29-0000	1.00	149.06	149.04
15	244-180-30-0000	1.00	149.06	149.04
15	244-180-31-0000	1.00	149.06	149.04
15	244-180-32-0000	1.00	149.06	149.04
15	244-180-33-0000	1.00	149.06	149.04
15	244-180-34-0000	1.00	149.06	149.04
15	244-180-35-0000	1.00	149.06	149.04
15	244-180-36-0000	1.00	149.06	149.04
15	244-180-37-0000	1.00	149.06	149.04
15	244-190-01-0000	1.00	149.06	149.04
15	244-190-02-0000	1.00	149.06	149.04
15	244-190-03-0000	1.00	149.06	149.04
15	244-190-04-0000	1.00	149.06	149.04
15	244-190-05-0000	1.00	149.06	149.04
15	244-190-06-0000	1.00	149.06	149.04

**City of Tracy
Consolidated Landscape Maintenance District
Fiscal Year 2016/17 Preliminary Roll**

Zone	APN	EDU	Max Tax	Total Levy
15	244-190-07-0000	1.00	149.06	149.04
15	244-190-08-0000	1.00	149.06	149.04
15	244-190-09-0000	1.00	149.06	149.04
15	244-190-10-0000	1.00	149.06	149.04
15	244-190-11-0000	1.00	149.06	149.04
15	244-190-12-0000	1.00	149.06	149.04
15	244-190-13-0000	1.00	149.06	149.04
15	244-190-14-0000	1.00	149.06	149.04
15	244-190-15-0000	1.00	149.06	149.04
15	244-190-16-0000	1.00	149.06	149.04
15	244-190-17-0000	1.00	149.06	149.04
15	244-190-18-0000	1.00	149.06	149.04
15	244-190-19-0000	1.00	149.06	149.04
15	244-190-20-0000	1.00	149.06	149.04
15	244-190-21-0000	1.00	149.06	149.04
15	244-190-22-0000	1.00	149.06	149.04
15	244-190-23-0000	1.00	149.06	149.04
15	244-190-24-0000	1.00	149.06	149.04
15	244-190-28-0000	1.00	149.06	149.04
15	244-190-29-0000	1.00	149.06	149.04
15	244-190-30-0000	1.00	149.06	149.04
15	244-190-31-0000	1.00	149.06	149.04
15	244-190-32-0000	1.00	149.06	149.04
15	244-190-33-0000	1.00	149.06	149.04
15	244-190-34-0000	1.00	149.06	149.04
15	244-190-35-0000	1.00	149.06	149.04
15	244-190-36-0000	1.00	149.06	149.04
15	244-190-37-0000	1.00	149.06	149.04
15	244-190-38-0000	1.00	149.06	149.04
15	244-190-39-0000	1.00	149.06	149.04
15	244-190-40-0000	1.00	149.06	149.04
15	244-190-41-0000	1.00	149.06	149.04
15	244-190-42-0000	1.00	149.06	149.04
15	244-190-43-0000	1.00	149.06	149.04
15	244-200-01-0000	1.00	149.06	149.04
15	244-200-02-0000	1.00	149.06	149.04
15	244-200-03-0000	1.00	149.06	149.04
15	244-200-04-0000	1.00	149.06	149.04
15	244-200-05-0000	1.00	149.06	149.04
15	244-200-06-0000	1.00	149.06	149.04
15	244-200-07-0000	1.00	149.06	149.04
15	244-200-08-0000	1.00	149.06	149.04

City of Tracy
Consolidated Landscape Maintenance District
Fiscal Year 2016/17 Preliminary Roll

Zone	APN	EDU	Max Tax	Total Levy
15	244-200-09-0000	1.00	149.06	149.04
15	244-200-10-0000	1.00	149.06	149.04
15	244-200-11-0000	1.00	149.06	149.04
15	244-200-12-0000	1.00	149.06	149.04
15	244-200-13-0000	1.00	149.06	149.04
15	244-200-14-0000	1.00	149.06	149.04
15	244-200-15-0000	1.00	149.06	149.04
15	244-200-16-0000	1.00	149.06	149.04
15	244-200-21-0000	1.00	149.06	149.04
15	244-200-22-0000	1.00	149.06	149.04
15	244-200-23-0000	1.00	149.06	149.04
15	244-200-24-0000	1.00	149.06	149.04
15	244-200-25-0000	1.00	149.06	149.04
15	244-200-26-0000	1.00	149.06	149.04
15	244-200-27-0000	1.00	149.06	149.04
15	244-200-28-0000	1.00	149.06	149.04
15	244-200-29-0000	1.00	149.06	149.04
15	244-200-30-0000	1.00	149.06	149.04
15	244-200-31-0000	1.00	149.06	149.04
15	244-200-32-0000	1.00	149.06	149.04
15	244-200-33-0000	1.00	149.06	149.04
15	244-200-34-0000	1.00	149.06	149.04
15	244-200-35-0000	1.00	149.06	149.04
15	244-200-36-0000	1.00	149.06	149.04
15	244-200-37-0000	1.00	149.06	149.04
15	244-200-38-0000	1.00	149.06	149.04
15	244-200-40-0000	1.00	149.06	149.04
15	244-200-41-0000	1.00	149.06	149.04
15	244-200-42-0000	1.00	149.06	149.04
15	244-200-43-0000	1.00	149.06	149.04
15	244-200-44-0000	1.00	149.06	149.04
15	244-200-45-0000	1.00	149.06	149.04
15	244-200-46-0000	1.00	149.06	149.04
15	244-200-47-0000	1.00	149.06	149.04
15	244-200-48-0000	1.00	149.06	149.04
15	244-200-49-0000	1.00	149.06	149.04
15	244-200-50-0000	1.00	149.06	149.04
15	244-200-51-0000	1.00	149.06	149.04
15	244-200-52-0000	1.00	149.06	149.04
15	244-200-53-0000	1.00	149.06	149.04
15	244-200-54-0000	1.00	149.06	149.04
15	244-210-01-0000	1.00	149.06	149.04

City of Tracy
Consolidated Landscape Maintenance District
Fiscal Year 2016/17 Preliminary Roll

Zone	APN	EDU	Max Tax	Total Levy
15	244-210-02-0000	1.00	149.06	149.04
15	244-210-03-0000	1.00	149.06	149.04
15	244-210-04-0000	1.00	149.06	149.04
15	244-210-05-0000	1.00	149.06	149.04
15	244-210-06-0000	1.00	149.06	149.04
15	244-210-07-0000	1.00	149.06	149.04
15	244-210-08-0000	1.00	149.06	149.04
15	244-210-09-0000	1.00	149.06	149.04
15	244-210-10-0000	1.00	149.06	149.04
15	244-210-11-0000	1.00	149.06	149.04
15	244-210-12-0000	1.00	149.06	149.04
15	244-210-13-0000	1.00	149.06	149.04
15	244-210-14-0000	1.00	149.06	149.04
15	244-210-15-0000	1.00	149.06	149.04
15	244-210-16-0000	1.00	149.06	149.04
15	244-210-17-0000	1.00	149.06	149.04
15	244-210-18-0000	1.00	149.06	149.04
15	244-210-19-0000	1.00	149.06	149.04
15	244-210-20-0000	1.00	149.06	149.04
15	244-210-21-0000	1.00	149.06	149.04
15	244-210-22-0000	1.00	149.06	149.04
15	244-210-23-0000	1.00	149.06	149.04
15	244-210-24-0000	1.00	149.06	149.04
15	244-210-25-0000	1.00	149.06	149.04
15	244-210-26-0000	1.00	149.06	149.04
15	244-210-27-0000	1.00	149.06	149.04
15	244-220-01-0000	1.00	149.06	149.04
15	244-220-02-0000	1.00	149.06	149.04
15	244-220-03-0000	1.00	149.06	149.04
15	244-220-04-0000	1.00	149.06	149.04
15	244-220-05-0000	1.00	149.06	149.04
15	244-220-06-0000	1.00	149.06	149.04
15	244-220-07-0000	1.00	149.06	149.04
15	244-220-08-0000	1.00	149.06	149.04
15	244-220-09-0000	1.00	149.06	149.04
15	244-220-10-0000	1.00	149.06	149.04
15	244-220-11-0000	1.00	149.06	149.04
15	244-220-12-0000	1.00	149.06	149.04
15	244-220-13-0000	1.00	149.06	149.04
15	244-220-14-0000	1.00	149.06	149.04
15	244-220-15-0000	1.00	149.06	149.04
15	244-220-16-0000	1.00	149.06	149.04

City of Tracy
Consolidated Landscape Maintenance District
Fiscal Year 2016/17 Preliminary Roll

Zone	APN	EDU	Max Tax	Total Levy
15	244-220-17-0000	1.00	149.06	149.04
15	244-220-18-0000	1.00	149.06	149.04
15	244-220-21-0000	1.00	149.06	149.04
15	244-220-23-0000	1.00	149.06	149.04
15	244-220-24-0000	1.00	149.06	149.04
15	244-220-25-0000	1.00	149.06	149.04
15	244-220-26-0000	1.00	149.06	149.04
15	244-220-27-0000	1.00	149.06	149.04
15	244-220-28-0000	1.00	149.06	149.04
15	244-220-29-0000	1.00	149.06	149.04
15	244-220-30-0000	1.00	149.06	149.04
15	244-220-31-0000	1.00	149.06	149.04
15	244-220-33-0000	1.00	149.06	149.04
15	244-220-34-0000	1.00	149.06	149.04
15	244-220-35-0000	1.00	149.06	149.04
15	244-220-36-0000	1.00	149.06	149.04
15	244-220-37-0000	1.00	149.06	149.04
15	244-220-38-0000	1.00	149.06	149.04
15	244-220-39-0000	1.00	149.06	149.04
15	244-220-40-0000	1.00	149.06	149.04
15	244-220-41-0000	1.00	149.06	149.04
15	244-220-42-0000	1.00	149.06	149.04
15	244-220-43-0000	1.00	149.06	149.04
15	244-220-44-0000	1.00	149.06	149.04
15	244-220-45-0000	1.00	149.06	149.04
15	244-220-46-0000	1.00	149.06	149.04
15	244-220-47-0000	1.00	149.06	149.04
15	244-220-48-0000	1.00	149.06	149.04
15	244-220-49-0000	1.00	149.06	149.04
15	244-220-50-0000	1.00	149.06	149.04
15	244-220-51-0000	1.00	149.06	149.04
15	244-220-52-0000	1.00	149.06	149.04
15	244-220-53-0000	1.00	149.06	149.04
15	244-220-54-0000	1.00	149.06	149.04
15	244-220-55-0000	1.00	149.06	149.04
15	244-220-56-0000	1.00	149.06	149.04
15	244-220-57-0000	1.00	149.06	149.04
15	244-230-01-0000	1.00	149.06	149.04
15	244-230-02-0000	1.00	149.06	149.04
15	244-230-03-0000	1.00	149.06	149.04
15	244-230-04-0000	1.00	149.06	149.04
15	244-230-05-0000	1.00	149.06	149.04

City of Tracy
Consolidated Landscape Maintenance District
Fiscal Year 2016/17 Preliminary Roll

Zone	APN	EDU	Max Tax	Total Levy
15	244-230-06-0000	1.00	149.06	149.04
15	244-230-07-0000	1.00	149.06	149.04
15	244-230-08-0000	1.00	149.06	149.04
15	244-230-09-0000	1.00	149.06	149.04
15	244-230-10-0000	1.00	149.06	149.04
15	244-230-11-0000	1.00	149.06	149.04
15	244-230-12-0000	1.00	149.06	149.04
15	244-230-13-0000	1.00	149.06	149.04
15	244-230-14-0000	1.00	149.06	149.04
15	244-230-15-0000	1.00	149.06	149.04
15	244-230-16-0000	1.00	149.06	149.04
15	244-230-17-0000	1.00	149.06	149.04
15	244-230-18-0000	1.00	149.06	149.04
15	244-230-19-0000	1.00	149.06	149.04
15	244-230-20-0000	1.00	149.06	149.04
15	244-230-21-0000	1.00	149.06	149.04
15	244-230-22-0000	1.00	149.06	149.04
15	244-230-23-0000	1.00	149.06	149.04
15	244-230-24-0000	1.00	149.06	149.04
15	244-230-25-0000	1.00	149.06	149.04
15	244-230-26-0000	1.00	149.06	149.04
15	244-230-27-0000	1.00	149.06	149.04
15	244-230-28-0000	1.00	149.06	149.04
15	244-230-29-0000	1.00	149.06	149.04
15	244-230-30-0000	1.00	149.06	149.04
15	244-230-31-0000	1.00	149.06	149.04
15	244-230-32-0000	1.00	149.06	149.04
15	244-230-33-0000	1.00	149.06	149.04
15	244-230-34-0000	1.00	149.06	149.04
15	244-230-35-0000	1.00	149.06	149.04
15	244-230-36-0000	1.00	149.06	149.04
15	244-230-37-0000	1.00	149.06	149.04
15	244-230-38-0000	1.00	149.06	149.04
15	244-230-39-0000	1.00	149.06	149.04
15	244-230-40-0000	1.00	149.06	149.04
15	244-230-41-0000	1.00	149.06	149.04
15	244-230-44-0000	1.00	149.06	149.04
15	244-230-45-0000	1.00	149.06	149.04
15	244-230-46-0000	1.00	149.06	149.04
15	244-230-47-0000	1.00	149.06	149.04
15	244-230-48-0000	1.00	149.06	149.04
15	244-230-49-0000	1.00	149.06	149.04

**City of Tracy
Consolidated Landscape Maintenance District
Fiscal Year 2016/17 Preliminary Roll**

Zone	APN	EDU	Max Tax	Total Levy
15	244-230-50-0000	1.00	149.06	149.04
15	244-230-51-0000	1.00	149.06	149.04
15	244-230-52-0000	1.00	149.06	149.04
15	244-230-54-0000	1.00	149.06	149.04
15	244-230-55-0000	1.00	149.06	149.04
15	244-230-56-0000	1.00	149.06	149.04
15	244-230-62-0000	1.00	149.06	149.04
15	244-230-63-0000	1.00	149.06	149.04
15	244-240-01-0000	1.00	149.06	149.04
15	244-240-02-0000	1.00	149.06	149.04
15	244-240-03-0000	1.00	149.06	149.04
15	244-240-04-0000	1.00	149.06	149.04
15	244-240-05-0000	1.00	149.06	149.04
15	244-240-06-0000	1.00	149.06	149.04
15	244-240-07-0000	1.00	149.06	149.04
15	244-240-08-0000	1.00	149.06	149.04
15	244-240-10-0000	1.00	149.06	149.04
15	244-240-11-0000	1.00	149.06	149.04
15	244-240-12-0000	1.00	149.06	149.04
15	244-240-13-0000	1.00	149.06	149.04
15	244-240-14-0000	1.00	149.06	149.04
15	244-240-15-0000	1.00	149.06	149.04
15	244-240-16-0000	1.00	149.06	149.04
15	244-240-17-0000	1.00	149.06	149.04
15	244-240-18-0000	1.00	149.06	149.04
15	244-240-19-0000	1.00	149.06	149.04
15	244-240-20-0000	1.00	149.06	149.04
15	244-240-22-0000	1.00	149.06	149.04
15	244-240-23-0000	1.00	149.06	149.04
15	244-240-24-0000	1.00	149.06	149.04
15	244-240-25-0000	1.00	149.06	149.04
15	244-240-26-0000	1.00	149.06	149.04
15	244-240-27-0000	1.00	149.06	149.04
15	244-240-28-0000	1.00	149.06	149.04
15	244-240-29-0000	1.00	149.06	149.04
15	244-240-30-0000	1.00	149.06	149.04
15	244-240-31-0000	1.00	149.06	149.04
15	244-240-32-0000	1.00	149.06	149.04
15	244-240-33-0000	1.00	149.06	149.04
15	244-240-34-0000	1.00	149.06	149.04
15	244-240-35-0000	1.00	149.06	149.04
15	244-240-36-0000	1.00	149.06	149.04

**City of Tracy
Consolidated Landscape Maintenance District
Fiscal Year 2016/17 Preliminary Roll**

Zone	APN	EDU	Max Tax	Total Levy
15	244-240-37-0000	1.00	149.06	149.04
15	244-240-38-0000	1.00	149.06	149.04
15	244-240-39-0000	1.00	149.06	149.04
15	244-250-03-0000	1.00	149.06	149.04
15	244-250-04-0000	1.00	149.06	149.04
15	244-250-05-0000	1.00	149.06	149.04
15	244-250-06-0000	1.00	149.06	149.04
15	244-250-07-0000	1.00	149.06	149.04
15	244-250-08-0000	1.00	149.06	149.04
15	244-250-09-0000	1.00	149.06	149.04
15	244-250-10-0000	1.00	149.06	149.04
15	244-250-11-0000	1.00	149.06	149.04
15	244-250-12-0000	1.00	149.06	149.04
15	244-250-13-0000	1.00	149.06	149.04
15	244-250-14-0000	1.00	149.06	149.04
15	244-250-15-0000	1.00	149.06	149.04
15	244-250-16-0000	1.00	149.06	149.04
15	244-250-17-0000	1.00	149.06	149.04
15	244-250-21-0000	1.00	149.06	149.04
15	244-250-22-0000	1.00	149.06	149.04
15	244-250-23-0000	1.00	149.06	149.04
15	244-250-24-0000	1.00	149.06	149.04
15	244-250-25-0000	1.00	149.06	149.04
15	244-250-26-0000	1.00	149.06	149.04
15	244-250-27-0000	1.00	149.06	149.04
15	244-250-28-0000	1.00	149.06	149.04
15	244-250-30-0000	1.00	149.06	149.04
15	244-250-31-0000	1.00	149.06	149.04
15	244-250-32-0000	1.00	149.06	149.04
15	244-250-33-0000	1.00	149.06	149.04
15	244-250-34-0000	1.00	149.06	149.04
15	244-250-35-0000	1.00	149.06	149.04
15	244-250-36-0000	1.00	149.06	149.04
15	244-250-37-0000	1.00	149.06	149.04
15	244-250-38-0000	1.00	149.06	149.04
15	244-250-39-0000	1.00	149.06	149.04
15	244-250-40-0000	1.00	149.06	149.04
15	244-250-41-0000	1.00	149.06	149.04
15	244-250-42-0000	1.00	149.06	149.04
15	244-250-43-0000	1.00	149.06	149.04
15	244-250-44-0000	1.00	149.06	149.04
15	244-250-45-0000	1.00	149.06	149.04

**City of Tracy
Consolidated Landscape Maintenance District
Fiscal Year 2016/17 Preliminary Roll**

Zone	APN	EDU	Max Tax	Total Levy
15	244-250-46-0000	1.00	149.06	149.04
15	244-250-47-0000	1.00	149.06	149.04
15	244-250-48-0000	1.00	149.06	149.04
15	244-250-49-0000	1.00	149.06	149.04
15	244-250-50-0000	1.00	149.06	149.04
15	244-250-51-0000	1.00	149.06	149.04
15	244-250-52-0000	1.00	149.06	149.04
15	244-260-01-0000	1.00	149.06	149.04
15	244-260-02-0000	1.00	149.06	149.04
15	244-260-03-0000	1.00	149.06	149.04
15	244-260-04-0000	1.00	149.06	149.04
15	244-260-06-0000	1.00	149.06	149.04
15	244-260-07-0000	1.00	149.06	149.04
15	244-260-08-0000	1.00	149.06	149.04
15	244-260-09-0000	1.00	149.06	149.04
15	244-260-10-0000	1.00	149.06	149.04
15	244-260-11-0000	1.00	149.06	149.04
15	244-260-12-0000	1.00	149.06	149.04
15	244-260-13-0000	1.00	149.06	149.04
15	244-260-14-0000	1.00	149.06	149.04
15	244-260-15-0000	1.00	149.06	149.04
15	244-260-16-0000	1.00	149.06	149.04
15	244-260-17-0000	1.00	149.06	149.04
15	244-260-18-0000	1.00	149.06	149.04
15	244-260-19-0000	1.00	149.06	149.04
15	244-260-20-0000	1.00	149.06	149.04
15	244-260-21-0000	1.00	149.06	149.04
15	244-260-22-0000	1.00	149.06	149.04
15	244-260-23-0000	1.00	149.06	149.04
15	244-260-24-0000	1.00	149.06	149.04
15	244-260-25-0000	1.00	149.06	149.04
15	244-260-26-0000	1.00	149.06	149.04
15	244-260-27-0000	1.00	149.06	149.04
15	244-260-28-0000	1.00	149.06	149.04
15	244-270-01-0000	1.00	149.06	149.04
15	244-270-02-0000	1.00	149.06	149.04
15	244-270-03-0000	1.00	149.06	149.04
15	244-270-04-0000	1.00	149.06	149.04
15	244-270-05-0000	1.00	149.06	149.04
15	244-270-06-0000	1.00	149.06	149.04
15	244-270-07-0000	1.00	149.06	149.04
15	244-270-08-0000	1.00	149.06	149.04

City of Tracy
Consolidated Landscape Maintenance District
Fiscal Year 2016/17 Preliminary Roll

Zone	APN	EDU	Max Tax	Total Levy
15	244-270-09-0000	1.00	149.06	149.04
15	244-270-10-0000	1.00	149.06	149.04
15	244-270-11-0000	1.00	149.06	149.04
15	244-270-12-0000	1.00	149.06	149.04
15	244-270-13-0000	1.00	149.06	149.04
15	244-270-14-0000	1.00	149.06	149.04
15	244-270-15-0000	1.00	149.06	149.04
15	244-270-16-0000	1.00	149.06	149.04
15	244-270-17-0000	1.00	149.06	149.04
15	244-270-18-0000	1.00	149.06	149.04
15	244-270-19-0000	1.00	149.06	149.04
15	244-270-20-0000	1.00	149.06	149.04
15	244-270-21-0000	1.00	149.06	149.04
15	244-270-22-0000	1.00	149.06	149.04
15	244-270-23-0000	1.00	149.06	149.04
15	244-270-24-0000	1.00	149.06	149.04
15	244-270-25-0000	1.00	149.06	149.04
15	244-270-26-0000	1.00	149.06	149.04
15	244-270-27-0000	1.00	149.06	149.04
15	244-270-28-0000	1.00	149.06	149.04
15	244-270-29-0000	1.00	149.06	149.04
15	244-270-30-0000	1.00	149.06	149.04
15	244-270-31-0000	1.00	149.06	149.04
15	244-270-32-0000	1.00	149.06	149.04
15	244-270-33-0000	1.00	149.06	149.04
15	244-270-34-0000	1.00	149.06	149.04
15	244-270-35-0000	1.00	149.06	149.04
15	244-270-36-0000	1.00	149.06	149.04
15	244-270-37-0000	1.00	149.06	149.04
15	244-270-38-0000	1.00	149.06	149.04
15	244-270-39-0000	1.00	149.06	149.04
15	244-270-40-0000	1.00	149.06	149.04
15	244-270-41-0000	1.00	149.06	149.04
15	244-270-42-0000	1.00	149.06	149.04
15	244-280-01-0000	1.00	149.06	149.04
15	244-280-02-0000	1.00	149.06	149.04
15	244-280-03-0000	1.00	149.06	149.04
15	244-280-04-0000	1.00	149.06	149.04
15	244-280-05-0000	1.00	149.06	149.04
15	244-280-06-0000	1.00	149.06	149.04
15	244-280-07-0000	1.00	149.06	149.04
15	244-280-08-0000	1.00	149.06	149.04

**City of Tracy
Consolidated Landscape Maintenance District
Fiscal Year 2016/17 Preliminary Roll**

Zone	APN	EDU	Max Tax	Total Levy
15	244-280-09-0000	1.00	149.06	149.04
15	244-280-10-0000	1.00	149.06	149.04
15	244-280-11-0000	1.00	149.06	149.04
15	244-280-12-0000	1.00	149.06	149.04
15	244-280-13-0000	1.00	149.06	149.04
15	244-280-14-0000	1.00	149.06	149.04
15	244-280-15-0000	1.00	149.06	149.04
15	244-280-16-0000	1.00	149.06	149.04
15	244-280-17-0000	1.00	149.06	149.04
15	244-280-18-0000	1.00	149.06	149.04
15	244-280-19-0000	1.00	149.06	149.04
15	244-280-20-0000	1.00	149.06	149.04
15	244-280-21-0000	1.00	149.06	149.04
15	244-280-22-0000	1.00	149.06	149.04
15	244-280-23-0000	1.00	149.06	149.04
15	244-280-24-0000	1.00	149.06	149.04
15	244-280-25-0000	1.00	149.06	149.04
15	244-280-26-0000	1.00	149.06	149.04
15	244-280-27-0000	1.00	149.06	149.04
15	244-280-28-0000	1.00	149.06	149.04
15	244-280-29-0000	1.00	149.06	149.04
15	244-280-30-0000	1.00	149.06	149.04
15	244-280-31-0000	1.00	149.06	149.04
15	244-280-32-0000	1.00	149.06	149.04
15	244-280-33-0000	1.00	149.06	149.04
15	244-280-34-0000	1.00	149.06	149.04
15	244-280-35-0000	1.00	149.06	149.04
15	244-280-36-0000	1.00	149.06	149.04
15	244-280-37-0000	1.00	149.06	149.04
15	244-280-38-0000	1.00	149.06	149.04
15	244-280-39-0000	1.00	149.06	149.04
15	244-280-40-0000	1.00	149.06	149.04
15	244-280-41-0000	1.00	149.06	149.04
15	244-280-42-0000	1.00	149.06	149.04
15	244-280-43-0000	1.00	149.06	149.04
15	244-280-44-0000	1.00	149.06	149.04
15	244-280-45-0000	1.00	149.06	149.04
15	244-280-46-0000	1.00	149.06	149.04
15	244-280-47-0000	1.00	149.06	149.04
15	244-280-51-0000	1.00	149.06	149.04
15	244-280-52-0000	1.00	149.06	149.04
15	244-280-53-0000	1.00	149.06	149.04

**City of Tracy
Consolidated Landscape Maintenance District
Fiscal Year 2016/17 Preliminary Roll**

Zone	APN	EDU	Max Tax	Total Levy
15	244-280-54-0000	1.00	149.06	149.04
15	244-280-55-0000	1.00	149.06	149.04
15	244-280-56-0000	1.00	149.06	149.04
15	244-280-57-0000	1.00	149.06	149.04
15	244-280-58-0000	1.00	149.06	149.04
15	244-280-59-0000	1.00	149.06	149.04
15	244-280-60-0000	1.00	149.06	149.04
15	244-280-61-0000	1.00	149.06	149.04
15	244-280-62-0000	1.00	149.06	149.04
15	244-280-63-0000	1.00	149.06	149.04
15	244-280-64-0000	1.00	149.06	149.04
15	244-280-65-0000	1.00	149.06	149.04
15	244-280-66-0000	1.00	149.06	149.04
15	244-280-67-0000	1.00	149.06	149.04
15	244-280-68-0000	1.00	149.06	149.04
15	244-280-69-0000	1.00	149.06	149.04
15	244-280-70-0000	1.00	149.06	149.04
15	244-280-71-0000	1.00	149.06	149.04
15	244-280-72-0000	1.00	149.06	149.04
15	244-280-73-0000	1.00	149.06	149.04
15	244-280-74-0000	1.00	149.06	149.04
15	244-280-75-0000	1.00	149.06	149.04
15	244-280-76-0000	1.00	149.06	149.04
15	244-280-77-0000	1.00	149.06	149.04
15	244-280-78-0000	1.00	149.06	149.04
15	244-280-79-0000	1.00	149.06	149.04
15	244-280-80-0000	1.00	149.06	149.04
15	244-280-81-0000	1.00	149.06	149.04
15	244-280-82-0000	1.00	149.06	149.04
15	244-280-83-0000	1.00	149.06	149.04
15	244-280-84-0000	1.00	149.06	149.04
15	244-280-85-0000	1.00	149.06	149.04
15	244-280-86-0000	1.00	149.06	149.04
15	244-280-87-0000	1.00	149.06	149.04
15	244-290-01-0000	1.00	149.06	149.04
15	244-290-02-0000	1.00	149.06	149.04
15	244-290-03-0000	1.00	149.06	149.04
15	244-290-04-0000	1.00	149.06	149.04
15	244-290-05-0000	1.00	149.06	149.04
15	244-290-06-0000	1.00	149.06	149.04
15	244-290-07-0000	1.00	149.06	149.04
15	244-290-08-0000	1.00	149.06	149.04

**City of Tracy
Consolidated Landscape Maintenance District
Fiscal Year 2016/17 Preliminary Roll**

Zone	APN	EDU	Max Tax	Total Levy
15	244-290-09-0000	1.00	149.06	149.04
15	244-290-10-0000	1.00	149.06	149.04
15	244-290-11-0000	1.00	149.06	149.04
15	244-290-12-0000	1.00	149.06	149.04
15	244-290-13-0000	1.00	149.06	149.04
15	244-290-14-0000	1.00	149.06	149.04
15	244-290-15-0000	1.00	149.06	149.04
15	244-290-16-0000	1.00	149.06	149.04
15	244-290-17-0000	1.00	149.06	149.04
15	244-290-18-0000	1.00	149.06	149.04
15	244-290-19-0000	1.00	149.06	149.04
15	244-290-20-0000	1.00	149.06	149.04
15	244-290-21-0000	1.00	149.06	149.04
15	244-290-22-0000	1.00	149.06	149.04
15	244-290-23-0000	1.00	149.06	149.04
15	244-290-24-0000	1.00	149.06	149.04
15	244-290-25-0000	1.00	149.06	149.04
15	244-290-26-0000	1.00	149.06	149.04
15	244-290-27-0000	1.00	149.06	149.04
15	244-290-28-0000	1.00	149.06	149.04
15	244-290-29-0000	1.00	149.06	149.04
15	244-290-30-0000	1.00	149.06	149.04
15	244-290-31-0000	1.00	149.06	149.04
15	244-290-32-0000	1.00	149.06	149.04
15	244-290-33-0000	1.00	149.06	149.04
15	244-290-34-0000	1.00	149.06	149.04
15	244-290-35-0000	1.00	149.06	149.04
15	244-290-36-0000	1.00	149.06	149.04
15	244-290-37-0000	1.00	149.06	149.04
15	244-290-38-0000	1.00	149.06	149.04
15	244-290-39-0000	1.00	149.06	149.04
15	244-290-40-0000	1.00	149.06	149.04
15	244-290-44-0000	1.00	149.06	149.04
15	244-290-45-0000	1.00	149.06	149.04
15	244-290-46-0000	1.00	149.06	149.04
15	244-290-47-0000	1.00	149.06	149.04
15	244-290-48-0000	1.00	149.06	149.04
15	244-290-49-0000	1.00	149.06	149.04
15	244-290-50-0000	1.00	149.06	149.04
15	244-290-51-0000	1.00	149.06	149.04
15	244-290-52-0000	1.00	149.06	149.04
15	244-290-53-0000	1.00	149.06	149.04

**City of Tracy
Consolidated Landscape Maintenance District
Fiscal Year 2016/17 Preliminary Roll**

Zone	APN	EDU	Max Tax	Total Levy
15	244-290-54-0000	1.00	149.06	149.04
15	244-290-55-0000	1.00	149.06	149.04
15	244-290-56-0000	1.00	149.06	149.04
15	244-290-57-0000	1.00	149.06	149.04
15	244-290-58-0000	1.00	149.06	149.04
15	244-290-59-0000	1.00	149.06	149.04
15	244-290-60-0000	1.00	149.06	149.04
15	244-290-61-0000	1.00	149.06	149.04
15	244-290-62-0000	1.00	149.06	149.04
15	244-290-63-0000	1.00	149.06	149.04
15	244-290-64-0000	1.00	149.06	149.04
15	244-290-67-0000	1.00	149.06	149.04
15	244-290-68-0000	1.00	149.06	149.04
15	244-290-69-0000	1.00	149.06	149.04
15	244-290-70-0000	1.00	149.06	149.04
15	244-290-71-0000	1.00	149.06	149.04
15	244-290-72-0000	1.00	149.06	149.04
15	244-290-73-0000	1.00	149.06	149.04
15	244-290-74-0000	1.00	149.06	149.04
15	244-290-75-0000	1.00	149.06	149.04
15	244-290-76-0000	1.00	149.06	149.04
15	244-290-77-0000	1.00	149.06	149.04
15	244-290-78-0000	1.00	149.06	149.04
15	244-290-79-0000	1.00	149.06	149.04
15	244-290-80-0000	1.00	149.06	149.04
15	244-290-81-0000	1.00	149.06	149.04
15	244-290-82-0000	1.00	149.06	149.04
15	244-290-83-0000	1.00	149.06	149.04
15	244-300-01-0000	1.00	149.06	149.04
15	244-300-02-0000	1.00	149.06	149.04
15	244-300-03-0000	1.00	149.06	149.04
15	244-300-04-0000	1.00	149.06	149.04
15	244-300-05-0000	1.00	149.06	149.04
15	244-300-06-0000	1.00	149.06	149.04
15	244-300-07-0000	1.00	149.06	149.04
15	244-300-08-0000	1.00	149.06	149.04
15	244-300-09-0000	1.00	149.06	149.04
15	244-300-10-0000	1.00	149.06	149.04
15	244-300-11-0000	1.00	149.06	149.04
15	244-300-12-0000	1.00	149.06	149.04
15	244-300-13-0000	1.00	149.06	149.04
15	244-300-14-0000	1.00	149.06	149.04

**City of Tracy
Consolidated Landscape Maintenance District
Fiscal Year 2016/17 Preliminary Roll**

Zone	APN	EDU	Max Tax	Total Levy
15	244-300-15-0000	1.00	149.06	149.04
15	244-300-16-0000	1.00	149.06	149.04
15	244-300-17-0000	1.00	149.06	149.04
15	244-300-18-0000	1.00	149.06	149.04
15	244-300-19-0000	1.00	149.06	149.04
15	244-300-20-0000	1.00	149.06	149.04
15	244-300-21-0000	1.00	149.06	149.04
15	244-300-22-0000	1.00	149.06	149.04
15	244-300-23-0000	1.00	149.06	149.04
15	244-300-24-0000	1.00	149.06	149.04
15	244-300-25-0000	1.00	149.06	149.04
15	244-300-26-0000	1.00	149.06	149.04
15	244-300-27-0000	1.00	149.06	149.04
15	244-300-28-0000	1.00	149.06	149.04
15	244-300-29-0000	1.00	149.06	149.04
15	244-300-30-0000	1.00	149.06	149.04
15	244-300-31-0000	1.00	149.06	149.04
15	244-300-32-0000	1.00	149.06	149.04
15	244-300-34-0000	1.00	149.06	149.04
15	244-300-35-0000	1.00	149.06	149.04
15	244-300-36-0000	1.00	149.06	149.04
15	244-300-37-0000	1.00	149.06	149.04
15	244-300-38-0000	1.00	149.06	149.04
15	244-300-39-0000	1.00	149.06	149.04
15	244-300-40-0000	1.00	149.06	149.04
15	244-300-41-0000	1.00	149.06	149.04
15	244-300-42-0000	1.00	149.06	149.04
15	244-300-43-0000	1.00	149.06	149.04
15	244-300-44-0000	1.00	149.06	149.04
15	244-300-45-0000	1.00	149.06	149.04
15	244-300-47-0000	1.00	149.06	149.04
15	244-300-48-0000	1.00	149.06	149.04
15	244-300-49-0000	1.00	149.06	149.04
15	244-300-50-0000	1.00	149.06	149.04
15	244-300-51-0000	1.00	149.06	149.04
15	244-300-52-0000	1.00	149.06	149.04
15	244-300-53-0000	1.00	149.06	149.04
15	244-300-54-0000	1.00	149.06	149.04
15	244-300-55-0000	1.00	149.06	149.04
15	244-300-56-0000	1.00	149.06	149.04
15	244-300-57-0000	1.00	149.06	149.04
15	244-300-58-0000	1.00	149.06	149.04

City of Tracy
Consolidated Landscape Maintenance District
Fiscal Year 2016/17 Preliminary Roll

Zone	APN	EDU	Max Tax	Total Levy
15	244-300-59-0000	1.00	149.06	149.04
15	244-300-60-0000	1.00	149.06	149.04
15	244-300-61-0000	1.00	149.06	149.04
15	244-300-62-0000	1.00	149.06	149.04
15	244-300-63-0000	1.00	149.06	149.04
15	244-300-64-0000	1.00	149.06	149.04
15	244-300-65-0000	1.00	149.06	149.04
15	244-310-01-0000	1.00	149.06	149.04
15	244-310-02-0000	1.00	149.06	149.04
15	244-310-03-0000	1.00	149.06	149.04
15	244-310-04-0000	1.00	149.06	149.04
15	244-310-05-0000	1.00	149.06	149.04
15	244-310-06-0000	1.00	149.06	149.04
15	244-310-07-0000	1.00	149.06	149.04
15	244-310-08-0000	1.00	149.06	149.04
15	244-310-09-0000	1.00	149.06	149.04
15	244-310-10-0000	1.00	149.06	149.04
15	244-310-11-0000	1.00	149.06	149.04
15	244-310-12-0000	1.00	149.06	149.04
15	244-310-13-0000	1.00	149.06	149.04
15	244-310-14-0000	1.00	149.06	149.04
15	244-310-15-0000	1.00	149.06	149.04
15	244-310-16-0000	1.00	149.06	149.04
15	244-310-17-0000	1.00	149.06	149.04
15	244-310-18-0000	1.00	149.06	149.04
15	244-310-19-0000	1.00	149.06	149.04
15	244-310-20-0000	1.00	149.06	149.04
15	244-310-21-0000	1.00	149.06	149.04
15	244-310-22-0000	1.00	149.06	149.04
15	244-310-23-0000	1.00	149.06	149.04
15	244-310-24-0000	1.00	149.06	149.04
15	244-310-25-0000	1.00	149.06	149.04
15	244-310-26-0000	1.00	149.06	149.04
15	244-310-27-0000	1.00	149.06	149.04
15	244-310-28-0000	1.00	149.06	149.04
15	244-310-29-0000	1.00	149.06	149.04
15	244-310-30-0000	1.00	149.06	149.04
15	244-310-31-0000	1.00	149.06	149.04
15	244-310-32-0000	1.00	149.06	149.04
15	244-310-33-0000	1.00	149.06	149.04
15	244-310-34-0000	1.00	149.06	149.04
15	244-310-35-0000	1.00	149.06	149.04

**City of Tracy
Consolidated Landscape Maintenance District
Fiscal Year 2016/17 Preliminary Roll**

Zone	APN	EDU	Max Tax	Total Levy
15	244-310-36-0000	1.00	149.06	149.04
15	244-310-37-0000	1.00	149.06	149.04
15	244-310-38-0000	1.00	149.06	149.04
15	244-310-39-0000	1.00	149.06	149.04
15	244-310-40-0000	1.00	149.06	149.04
15	244-310-41-0000	1.00	149.06	149.04
15	244-310-42-0000	1.00	149.06	149.04
15	244-310-43-0000	1.00	149.06	149.04
15	244-310-44-0000	1.00	149.06	149.04
15	244-310-45-0000	1.00	149.06	149.04
15	244-310-46-0000	1.00	149.06	149.04
15	244-310-47-0000	1.00	149.06	149.04
15	244-310-48-0000	1.00	149.06	149.04
15	244-310-49-0000	1.00	149.06	149.04
15	244-310-50-0000	1.00	149.06	149.04
15	244-310-51-0000	1.00	149.06	149.04
15	244-310-52-0000	1.00	149.06	149.04
15	244-310-53-0000	1.00	149.06	149.04
15	244-310-54-0000	1.00	149.06	149.04
15	244-310-55-0000	1.00	149.06	149.04
15	244-310-56-0000	1.00	149.06	149.04
15	244-310-57-0000	1.00	149.06	149.04
15	244-310-58-0000	1.00	149.06	149.04
15	244-310-59-0000	1.00	149.06	149.04
15	244-310-60-0000	1.00	149.06	149.04
15	244-310-61-0000	1.00	149.06	149.04
15	244-310-62-0000	1.00	149.06	149.04
15	244-310-63-0000	1.00	149.06	149.04
15	244-310-64-0000	1.00	149.06	149.04
15	244-310-65-0000	1.00	149.06	149.04
15	244-310-67-0000	1.00	149.06	149.04
15	244-310-68-0000	1.00	149.06	149.04
15	244-310-69-0000	1.00	149.06	149.04
15	244-310-70-0000	1.00	149.06	149.04
15	244-310-71-0000	1.00	149.06	149.04
15	244-310-72-0000	1.00	149.06	149.04
15	244-310-73-0000	1.00	149.06	149.04
15	244-310-74-0000	1.00	149.06	149.04
15	244-310-75-0000	1.00	149.06	149.04
15	244-310-76-0000	1.00	149.06	149.04
15	244-310-77-0000	1.00	149.06	149.04
15	244-310-78-0000	1.00	149.06	149.04

**City of Tracy
Consolidated Landscape Maintenance District
Fiscal Year 2016/17 Preliminary Roll**

Zone	APN	EDU	Max Tax	Total Levy
15	244-310-79-0000	1.00	149.06	149.04
15	244-310-80-0000	1.00	149.06	149.04
15	244-310-81-0000	1.00	149.06	149.04
15	244-310-82-0000	1.00	149.06	149.04
15	244-310-83-0000	1.00	149.06	149.04
15	244-310-84-0000	1.00	149.06	149.04
15	244-310-85-0000	1.00	149.06	149.04
15	244-310-86-0000	1.00	149.06	149.04
15	244-320-01-0000	1.00	149.06	149.04
15	244-320-02-0000	1.00	149.06	149.04
15	244-320-03-0000	1.00	149.06	149.04
15	244-320-04-0000	1.00	149.06	149.04
15	244-320-05-0000	1.00	149.06	149.04
15	244-320-06-0000	1.00	149.06	149.04
15	244-320-07-0000	1.00	149.06	149.04
15	244-320-08-0000	1.00	149.06	149.04
15	244-320-09-0000	1.00	149.06	149.04
15	244-320-10-0000	1.00	149.06	149.04
15	244-320-11-0000	1.00	149.06	149.04
15	244-320-12-0000	1.00	149.06	149.04
15	244-320-13-0000	1.00	149.06	149.04
15	244-320-14-0000	1.00	149.06	149.04
15	244-320-15-0000	1.00	149.06	149.04
15	244-320-16-0000	1.00	149.06	149.04
15	244-320-20-0000	1.00	149.06	149.04
15	244-320-21-0000	1.00	149.06	149.04
15	244-320-22-0000	1.00	149.06	149.04
15	244-320-23-0000	1.00	149.06	149.04
15	244-320-24-0000	1.00	149.06	149.04
15	244-320-25-0000	1.00	149.06	149.04
15	244-320-26-0000	1.00	149.06	149.04
15	244-320-27-0000	1.00	149.06	149.04
15	244-320-28-0000	1.00	149.06	149.04
15	244-320-29-0000	1.00	149.06	149.04
15	244-320-30-0000	1.00	149.06	149.04
15	244-320-31-0000	1.00	149.06	149.04
15	244-320-32-0000	1.00	149.06	149.04
15	244-320-33-0000	1.00	149.06	149.04
15	244-320-34-0000	1.00	149.06	149.04
15	244-320-35-0000	1.00	149.06	149.04
15	244-320-36-0000	1.00	149.06	149.04
15	244-320-37-0000	1.00	149.06	149.04

**City of Tracy
Consolidated Landscape Maintenance District
Fiscal Year 2016/17 Preliminary Roll**

Zone	APN	EDU	Max Tax	Total Levy
15	244-320-40-0000	1.00	149.06	149.04
15	244-320-41-0000	1.00	149.06	149.04
15	244-320-42-0000	1.00	149.06	149.04
15	244-320-43-0000	1.00	149.06	149.04
15	244-320-44-0000	1.00	149.06	149.04
15	244-320-45-0000	1.00	149.06	149.04
15	244-320-46-0000	1.00	149.06	149.04
15	244-320-47-0000	1.00	149.06	149.04
15	244-320-48-0000	1.00	149.06	149.04
15	244-320-49-0000	1.00	149.06	149.04
15	244-320-50-0000	1.00	149.06	149.04
15	244-320-51-0000	1.00	149.06	149.04
15	244-320-52-0000	1.00	149.06	149.04
15	244-320-53-0000	1.00	149.06	149.04
15	244-320-54-0000	1.00	149.06	149.04
15	244-320-55-0000	1.00	149.06	149.04
15	244-320-56-0000	1.00	149.06	149.04
15	244-320-57-0000	1.00	149.06	149.04
15	244-330-01-0000	1.00	149.06	149.04
15	244-330-02-0000	1.00	149.06	149.04
15	244-330-03-0000	1.00	149.06	149.04
15	244-330-04-0000	1.00	149.06	149.04
15	244-330-05-0000	1.00	149.06	149.04
15	244-330-06-0000	1.00	149.06	149.04
15	244-330-07-0000	1.00	149.06	149.04
15	244-330-08-0000	1.00	149.06	149.04
15	244-330-09-0000	1.00	149.06	149.04
15	244-330-10-0000	1.00	149.06	149.04
15	244-330-11-0000	1.00	149.06	149.04
15	244-330-12-0000	1.00	149.06	149.04
15	244-330-13-0000	1.00	149.06	149.04
15	244-330-14-0000	1.00	149.06	149.04
15	244-330-15-0000	1.00	149.06	149.04
15	244-330-16-0000	1.00	149.06	149.04
15	244-330-17-0000	1.00	149.06	149.04
15	244-330-18-0000	1.00	149.06	149.04
15	244-330-19-0000	1.00	149.06	149.04
15	244-330-20-0000	1.00	149.06	149.04
15	244-330-21-0000	1.00	149.06	149.04
15	244-330-22-0000	1.00	149.06	149.04
15	244-330-23-0000	1.00	149.06	149.04
15	244-330-24-0000	1.00	149.06	149.04

**City of Tracy
Consolidated Landscape Maintenance District
Fiscal Year 2016/17 Preliminary Roll**

Zone	APN	EDU	Max Tax	Total Levy
15	244-330-25-0000	1.00	149.06	149.04
15	244-330-26-0000	1.00	149.06	149.04
15	244-330-27-0000	1.00	149.06	149.04
15	244-330-28-0000	1.00	149.06	149.04
15	244-330-29-0000	1.00	149.06	149.04
15	244-330-30-0000	1.00	149.06	149.04
15	244-330-31-0000	1.00	149.06	149.04
15	244-330-32-0000	1.00	149.06	149.04
15	244-330-33-0000	1.00	149.06	149.04
15	244-330-34-0000	1.00	149.06	149.04
15	244-330-35-0000	1.00	149.06	149.04
15	244-330-36-0000	1.00	149.06	149.04
15	244-330-37-0000	1.00	149.06	149.04
15	244-330-38-0000	1.00	149.06	149.04
15	244-330-39-0000	1.00	149.06	149.04
15	244-330-40-0000	1.00	149.06	149.04
15	244-330-42-0000	1.00	149.06	149.04
15	244-330-43-0000	1.00	149.06	149.04
15	244-330-44-0000	1.00	149.06	149.04
15	244-330-45-0000	1.00	149.06	149.04
15	244-330-46-0000	1.00	149.06	149.04
15	244-330-47-0000	1.00	149.06	149.04
15	244-330-48-0000	1.00	149.06	149.04
15	244-330-49-0000	1.00	149.06	149.04
15	244-330-50-0000	1.00	149.06	149.04
15	244-330-51-0000	1.00	149.06	149.04
15	244-330-52-0000	1.00	149.06	149.04
15	244-330-53-0000	1.00	149.06	149.04
15	244-330-54-0000	1.00	149.06	149.04
15	244-330-55-0000	1.00	149.06	149.04
15	244-330-56-0000	1.00	149.06	149.04
15	244-330-57-0000	1.00	149.06	149.04
15	244-330-58-0000	1.00	149.06	149.04
15	244-330-60-0000	1.00	149.06	149.04
15	244-330-61-0000	1.00	149.06	149.04
15	244-330-62-0000	1.00	149.06	149.04
15	244-330-63-0000	1.00	149.06	149.04
15	244-330-64-0000	1.00	149.06	149.04
15	244-330-65-0000	1.00	149.06	149.04
15	244-330-66-0000	1.00	149.06	149.04
15	244-330-67-0000	1.00	149.06	149.04
15	244-330-68-0000	1.00	149.06	149.04

**City of Tracy
Consolidated Landscape Maintenance District
Fiscal Year 2016/17 Preliminary Roll**

Zone	APN	EDU	Max Tax	Total Levy
15	244-340-01-0000	1.00	149.06	149.04
15	244-340-02-0000	1.00	149.06	149.04
15	244-340-03-0000	1.00	149.06	149.04
15	244-340-04-0000	1.00	149.06	149.04
15	244-340-05-0000	1.00	149.06	149.04
15	244-340-06-0000	1.00	149.06	149.04
15	244-340-07-0000	1.00	149.06	149.04
15	244-340-08-0000	1.00	149.06	149.04
15	244-340-09-0000	1.00	149.06	149.04
15	244-340-10-0000	1.00	149.06	149.04
15	244-340-11-0000	1.00	149.06	149.04
15	244-340-12-0000	1.00	149.06	149.04
15	244-340-13-0000	1.00	149.06	149.04
15	244-340-14-0000	1.00	149.06	149.04
15	244-340-15-0000	1.00	149.06	149.04
15	244-340-16-0000	1.00	149.06	149.04
15	244-340-17-0000	1.00	149.06	149.04
15	244-340-18-0000	1.00	149.06	149.04
15	244-340-19-0000	1.00	149.06	149.04
15	244-340-20-0000	1.00	149.06	149.04
15	244-340-21-0000	1.00	149.06	149.04
15	244-340-22-0000	1.00	149.06	149.04
15	244-340-23-0000	1.00	149.06	149.04
15	244-340-24-0000	1.00	149.06	149.04
15	244-340-25-0000	1.00	149.06	149.04
15	244-340-26-0000	1.00	149.06	149.04
15	244-340-27-0000	1.00	149.06	149.04
15	244-340-28-0000	1.00	149.06	149.04
15	244-340-29-0000	1.00	149.06	149.04
15	244-340-30-0000	1.00	149.06	149.04
15	244-340-31-0000	1.00	149.06	149.04
15	244-340-32-0000	1.00	149.06	149.04
15	244-340-33-0000	1.00	149.06	149.04
15	244-340-34-0000	1.00	149.06	149.04
15	244-340-35-0000	1.00	149.06	149.04
15	244-340-36-0000	1.00	149.06	149.04
15	244-340-37-0000	1.00	149.06	149.04
15	244-340-38-0000	1.00	149.06	149.04
15	244-340-39-0000	1.00	149.06	149.04
15	244-340-40-0000	1.00	149.06	149.04
15	244-340-41-0000	1.00	149.06	149.04
15	244-340-42-0000	1.00	149.06	149.04

**City of Tracy
Consolidated Landscape Maintenance District
Fiscal Year 2016/17 Preliminary Roll**

Zone	APN	EDU	Max Tax	Total Levy
15	244-340-43-0000	1.00	149.06	149.04
15	244-340-44-0000	1.00	149.06	149.04
15	244-340-45-0000	1.00	149.06	149.04
15	244-340-46-0000	1.00	149.06	149.04
15	244-340-47-0000	1.00	149.06	149.04
15	244-340-48-0000	1.00	149.06	149.04
15	244-340-49-0000	1.00	149.06	149.04
15	244-340-50-0000	1.00	149.06	149.04
15	244-340-51-0000	1.00	149.06	149.04
15	244-340-52-0000	1.00	149.06	149.04
15	244-340-53-0000	1.00	149.06	149.04
15	244-340-54-0000	1.00	149.06	149.04
15	244-340-55-0000	1.00	149.06	149.04
15	244-340-56-0000	1.00	149.06	149.04
15	244-340-57-0000	1.00	149.06	149.04
15	244-340-58-0000	1.00	149.06	149.04
15	244-340-59-0000	1.00	149.06	149.04
15	244-340-60-0000	1.00	149.06	149.04
15	244-340-61-0000	1.00	149.06	149.04
15	244-340-62-0000	1.00	149.06	149.04
15	244-340-63-0000	1.00	149.06	149.04
15	244-340-64-0000	1.00	149.06	149.04
15	244-340-65-0000	1.00	149.06	149.04
15	244-340-66-0000	1.00	149.06	149.04
15	244-340-67-0000	1.00	149.06	149.04
15	244-340-68-0000	1.00	149.06	149.04
15	244-340-69-0000	1.00	149.06	149.04
15	244-340-70-0000	1.00	149.06	149.04
15	244-340-71-0000	1.00	149.06	149.04
15	244-340-72-0000	1.00	149.06	149.04
15	244-340-73-0000	1.00	149.06	149.04
15	244-340-74-0000	1.00	149.06	149.04
15	244-340-75-0000	1.00	149.06	149.04
15	244-340-76-0000	1.00	149.06	149.04
15	244-340-77-0000	1.00	149.06	149.04
15	244-350-01-0000	1.00	149.06	149.04
15	244-350-02-0000	1.00	149.06	149.04
15	244-350-03-0000	1.00	149.06	149.04
15	244-350-04-0000	1.00	149.06	149.04
15	244-350-05-0000	1.00	149.06	149.04
15	244-350-06-0000	1.00	149.06	149.04
15	244-350-07-0000	1.00	149.06	149.04

**City of Tracy
Consolidated Landscape Maintenance District
Fiscal Year 2016/17 Preliminary Roll**

Zone	APN	EDU	Max Tax	Total Levy
15	244-350-08-0000	1.00	149.06	149.04
15	244-350-09-0000	1.00	149.06	149.04
15	244-350-10-0000	1.00	149.06	149.04
15	244-350-11-0000	1.00	149.06	149.04
15	244-350-12-0000	1.00	149.06	149.04
15	244-350-13-0000	1.00	149.06	149.04
15	244-350-14-0000	1.00	149.06	149.04
15	244-350-15-0000	1.00	149.06	149.04
15	244-350-16-0000	1.00	149.06	149.04
15	244-350-17-0000	1.00	149.06	149.04
15	244-350-18-0000	1.00	149.06	149.04
15	244-350-19-0000	1.00	149.06	149.04
15	244-350-20-0000	1.00	149.06	149.04
15	244-350-21-0000	1.00	149.06	149.04
15	244-350-22-0000	1.00	149.06	149.04
15	244-350-23-0000	1.00	149.06	149.04
15	244-350-24-0000	1.00	149.06	149.04
15	244-350-25-0000	1.00	149.06	149.04
15	244-350-26-0000	1.00	149.06	149.04
15	244-350-27-0000	1.00	149.06	149.04
15	244-350-28-0000	1.00	149.06	149.04
15	244-350-29-0000	1.00	149.06	149.04
15	244-350-30-0000	1.00	149.06	149.04
15	244-350-31-0000	1.00	149.06	149.04
15	244-350-32-0000	1.00	149.06	149.04
15	244-350-33-0000	1.00	149.06	149.04
15	244-350-34-0000	1.00	149.06	149.04
15	244-350-35-0000	1.00	149.06	149.04
15	244-350-36-0000	1.00	149.06	149.04
15	244-350-37-0000	1.00	149.06	149.04
15	244-350-38-0000	1.00	149.06	149.04
15	244-350-39-0000	1.00	149.06	149.04
15	244-350-40-0000	1.00	149.06	149.04
15	244-350-41-0000	1.00	149.06	149.04
15	244-350-42-0000	1.00	149.06	149.04
15	244-350-43-0000	1.00	149.06	149.04
15	244-350-44-0000	1.00	149.06	149.04
15	244-360-01-0000	1.00	149.06	149.04
15	244-360-02-0000	1.00	149.06	149.04
15	244-360-03-0000	1.00	149.06	149.04
15	244-360-04-0000	1.00	149.06	149.04
15	244-360-05-0000	1.00	149.06	149.04

City of Tracy
Consolidated Landscape Maintenance District
Fiscal Year 2016/17 Preliminary Roll

Zone	APN	EDU	Max Tax	Total Levy
15	244-360-06-0000	1.00	149.06	149.04
15	244-360-07-0000	1.00	149.06	149.04
15	244-360-08-0000	1.00	149.06	149.04
15	244-360-09-0000	1.00	149.06	149.04
15	244-360-10-0000	1.00	149.06	149.04
15	244-360-11-0000	1.00	149.06	149.04
15	244-360-12-0000	1.00	149.06	149.04
15	244-360-13-0000	1.00	149.06	149.04
15	244-360-14-0000	1.00	149.06	149.04
15	244-360-15-0000	1.00	149.06	149.04
15	244-360-16-0000	1.00	149.06	149.04
15	244-360-17-0000	1.00	149.06	149.04
15	244-360-18-0000	1.00	149.06	149.04
15	244-360-19-0000	1.00	149.06	149.04
15	244-360-20-0000	1.00	149.06	149.04
15	244-360-21-0000	1.00	149.06	149.04
15	244-360-22-0000	1.00	149.06	149.04
15	244-360-23-0000	1.00	149.06	149.04
15	244-360-24-0000	1.00	149.06	149.04
15	244-360-25-0000	1.00	149.06	149.04
15	244-370-01-0000	1.00	149.06	149.04
15	244-370-02-0000	1.00	149.06	149.04
15	244-370-03-0000	1.00	149.06	149.04
15	244-370-04-0000	1.00	149.06	149.04
15	244-370-05-0000	1.00	149.06	149.04
15	244-370-06-0000	1.00	149.06	149.04
15	244-370-07-0000	1.00	149.06	149.04
15	244-370-08-0000	1.00	149.06	149.04
15	244-370-09-0000	1.00	149.06	149.04
15	244-370-10-0000	1.00	149.06	149.04
15	244-370-11-0000	1.00	149.06	149.04
15	244-370-12-0000	1.00	149.06	149.04
15	244-370-13-0000	1.00	149.06	149.04
15	244-370-14-0000	1.00	149.06	149.04
15	244-370-15-0000	1.00	149.06	149.04
15	244-370-16-0000	1.00	149.06	149.04
15	244-370-17-0000	1.00	149.06	149.04
15	244-370-18-0000	1.00	149.06	149.04
15	244-370-19-0000	1.00	149.06	149.04
15	244-370-20-0000	1.00	149.06	149.04
15	244-370-21-0000	1.00	149.06	149.04
15	244-370-22-0000	1.00	149.06	149.04

**City of Tracy
Consolidated Landscape Maintenance District
Fiscal Year 2016/17 Preliminary Roll**

Zone	APN	EDU	Max Tax	Total Levy
15	244-370-23-0000	1.00	149.06	149.04
15	244-370-24-0000	1.00	149.06	149.04
15	244-380-01-0000	1.00	149.06	149.04
15	244-380-02-0000	1.00	149.06	149.04
15	244-380-03-0000	1.00	149.06	149.04
15	244-380-04-0000	1.00	149.06	149.04
15	244-380-05-0000	1.00	149.06	149.04
15	244-380-06-0000	1.00	149.06	149.04
15	244-380-07-0000	1.00	149.06	149.04
15	244-380-08-0000	1.00	149.06	149.04
15	244-380-09-0000	1.00	149.06	149.04
15	244-380-10-0000	1.00	149.06	149.04
15	244-380-11-0000	1.00	149.06	149.04
15	244-380-12-0000	1.00	149.06	149.04
15	244-380-13-0000	1.00	149.06	149.04
15	244-380-14-0000	1.00	149.06	149.04
15	244-380-15-0000	1.00	149.06	149.04
15	244-380-16-0000	1.00	149.06	149.04
15	244-380-17-0000	1.00	149.06	149.04
15	244-380-18-0000	1.00	149.06	149.04
15	244-380-19-0000	1.00	149.06	149.04
15	244-380-20-0000	1.00	149.06	149.04
15	244-380-21-0000	1.00	149.06	149.04
15	244-380-22-0000	1.00	149.06	149.04
15	244-380-23-0000	1.00	149.06	149.04
15	244-380-24-0000	1.00	149.06	149.04
15	244-380-25-0000	1.00	149.06	149.04
15	244-380-26-0000	1.00	149.06	149.04
15	244-380-27-0000	1.00	149.06	149.04
15	244-380-28-0000	1.00	149.06	149.04
15	244-380-29-0000	1.00	149.06	149.04
15	244-380-30-0000	1.00	149.06	149.04
15	244-380-31-0000	1.00	149.06	149.04
15	244-380-32-0000	1.00	149.06	149.04
15	244-380-33-0000	1.00	149.06	149.04
15	244-380-34-0000	1.00	149.06	149.04
15	244-380-35-0000	1.00	149.06	149.04
15	244-380-36-0000	1.00	149.06	149.04
15	244-380-37-0000	1.00	149.06	149.04
15	244-380-38-0000	1.00	149.06	149.04
15	244-380-39-0000	1.00	149.06	149.04
15	244-380-40-0000	1.00	149.06	149.04

City of Tracy
Consolidated Landscape Maintenance District
Fiscal Year 2016/17 Preliminary Roll

Zone	APN	EDU	Max Tax	Total Levy
15	244-380-41-0000	1.00	149.06	149.04
15	244-380-42-0000	1.00	149.06	149.04
15	244-380-43-0000	1.00	149.06	149.04
15	244-380-44-0000	1.00	149.06	149.04
15	244-380-45-0000	1.00	149.06	149.04
15	244-380-46-0000	1.00	149.06	149.04
15	244-380-47-0000	1.00	149.06	149.04
17	246-060-04-0000	3.00	515.57	515.52
1	246-070-01-0000	1.00	57.45	53.62
1	246-070-02-0000	1.00	57.45	53.62
1	246-070-03-0000	1.00	57.45	53.62
1	246-070-04-0000	1.00	57.45	53.62
1	246-070-05-0000	1.00	57.45	53.62
1	246-070-06-0000	1.00	57.45	53.62
1	246-070-07-0000	1.00	57.45	53.62
1	246-070-08-0000	1.00	57.45	53.62
1	246-070-09-0000	1.00	57.45	53.62
1	246-070-10-0000	1.00	57.45	53.62
1	246-070-11-0000	1.00	57.45	53.62
1	246-070-12-0000	1.00	57.45	53.62
1	246-070-13-0000	1.00	57.45	53.62
1	246-070-14-0000	1.00	57.45	53.62
1	246-070-15-0000	1.00	57.45	53.62
1	246-070-16-0000	1.00	57.45	53.62
1	246-070-17-0000	1.00	57.45	53.62
1	246-070-18-0000	1.00	57.45	53.62
1	246-070-19-0000	1.00	57.45	53.62
1	246-070-20-0000	1.00	57.45	53.62
1	246-070-21-0000	1.00	57.45	53.62
1	246-070-22-0000	1.00	57.45	53.62
1	246-070-24-0000	1.00	57.45	53.62
1	246-070-25-0000	1.00	57.45	53.62
1	246-070-26-0000	1.00	57.45	53.62
1	246-070-27-0000	1.00	57.45	53.62
1	246-070-28-0000	1.00	57.45	53.62
1	246-070-29-0000	1.00	57.45	53.62
1	246-070-30-0000	1.00	57.45	53.62
1	246-070-31-0000	1.00	57.45	53.62
1	246-070-32-0000	1.00	57.45	53.62
1	246-070-33-0000	1.00	57.45	53.62
1	246-070-34-0000	1.00	57.45	53.62
1	246-070-35-0000	1.00	57.45	53.62

**City of Tracy
Consolidated Landscape Maintenance District
Fiscal Year 2016/17 Preliminary Roll**

Zone	APN	EDU	Max Tax	Total Levy
1	246-070-36-0000	1.00	57.45	53.62
1	246-070-37-0000	1.00	57.45	53.62
1	246-070-38-0000	1.00	57.45	53.62
1	246-070-39-0000	1.00	57.45	53.62
1	246-070-40-0000	1.00	57.45	53.62
1	246-070-41-0000	1.00	57.45	53.62
1	246-070-42-0000	1.00	57.45	53.62
1	246-070-43-0000	1.00	57.45	53.62
1	246-070-44-0000	1.00	57.45	53.62
1	246-070-45-0000	1.00	57.45	53.62
1	246-070-46-0000	1.00	57.45	53.62
1	246-070-47-0000	1.00	57.45	53.62
1	246-070-48-0000	1.00	57.45	53.62
1	246-070-49-0000	1.00	57.45	53.62
1	246-070-50-0000	1.00	57.45	53.62
1	246-080-01-0000	1.00	57.45	53.62
1	246-080-02-0000	1.00	57.45	53.62
1	246-080-03-0000	1.00	57.45	53.62
1	246-080-04-0000	1.00	57.45	53.62
1	246-080-05-0000	1.00	57.45	53.62
1	246-080-06-0000	1.00	57.45	53.62
1	246-080-07-0000	1.00	57.45	53.62
1	246-080-08-0000	1.00	57.45	53.62
1	246-080-09-0000	1.00	57.45	53.62
1	246-080-10-0000	1.00	57.45	53.62
1	246-080-11-0000	1.00	57.45	53.62
1	246-080-12-0000	1.00	57.45	53.62
1	246-080-13-0000	1.00	57.45	53.62
1	246-080-14-0000	1.00	57.45	53.62
1	246-080-15-0000	1.00	57.45	53.62
1	246-080-16-0000	1.00	57.45	53.62
1	246-080-17-0000	1.00	57.45	53.62
1	246-080-18-0000	1.00	57.45	53.62
1	246-080-19-0000	1.00	57.45	53.62
1	246-080-20-0000	1.00	57.45	53.62
1	246-080-21-0000	1.00	57.45	53.62
1	246-080-22-0000	1.00	57.45	53.62
1	246-080-23-0000	1.00	57.45	53.62
1	246-080-24-0000	1.00	57.45	53.62
1	246-080-25-0000	1.00	57.45	53.62
1	246-080-26-0000	1.00	57.45	53.62
1	246-080-27-0000	1.00	57.45	53.62

**City of Tracy
Consolidated Landscape Maintenance District
Fiscal Year 2016/17 Preliminary Roll**

Zone	APN	EDU	Max Tax	Total Levy
1	246-080-28-0000	1.00	57.45	53.62
1	246-080-29-0000	1.00	57.45	53.62
1	246-080-30-0000	1.00	57.45	53.62
1	246-080-31-0000	1.00	57.45	53.62
1	246-080-32-0000	1.00	57.45	53.62
1	246-080-33-0000	1.00	57.45	53.62
1	246-080-34-0000	1.00	57.45	53.62
1	246-080-35-0000	1.00	57.45	53.62
1	246-080-36-0000	1.00	57.45	53.62
1	246-080-37-0000	1.00	57.45	53.62
1	246-080-38-0000	1.00	57.45	53.62
1	246-080-39-0000	1.00	57.45	53.62
1	246-080-40-0000	1.00	57.45	53.62
1	246-080-41-0000	1.00	57.45	53.62
1	246-080-42-0000	1.00	57.45	53.62
1	246-080-43-0000	1.00	57.45	53.62
1	246-080-44-0000	1.00	57.45	53.62
1	246-080-45-0000	1.00	57.45	53.62
1	246-080-46-0000	1.00	57.45	53.62
1	246-080-47-0000	1.00	57.45	53.62
1	246-090-02-0000	1.00	57.45	53.62
1	246-090-03-0000	1.00	57.45	53.62
1	246-090-04-0000	1.00	57.45	53.62
1	246-090-05-0000	1.00	57.45	53.62
1	246-090-06-0000	1.00	57.45	53.62
1	246-090-07-0000	1.00	57.45	53.62
1	246-090-08-0000	1.00	57.45	53.62
1	246-090-09-0000	1.00	57.45	53.62
1	246-090-10-0000	1.00	57.45	53.62
1	246-090-11-0000	1.00	57.45	53.62
1	246-090-12-0000	1.00	57.45	53.62
1	246-090-13-0000	1.00	57.45	53.62
1	246-090-14-0000	1.00	57.45	53.62
1	246-090-15-0000	1.00	57.45	53.62
1	246-090-16-0000	1.00	57.45	53.62
1	246-090-17-0000	1.00	57.45	53.62
1	246-090-18-0000	1.00	57.45	53.62
1	246-090-19-0000	1.00	57.45	53.62
1	246-090-20-0000	1.00	57.45	53.62
1	246-090-21-0000	1.00	57.45	53.62
1	246-090-22-0000	1.00	57.45	53.62
1	246-090-23-0000	1.00	57.45	53.62

**City of Tracy
Consolidated Landscape Maintenance District
Fiscal Year 2016/17 Preliminary Roll**

Zone	APN	EDU	Max Tax	Total Levy
1	246-090-24-0000	1.00	57.45	53.62
1	246-090-25-0000	1.00	57.45	53.62
1	246-090-26-0000	1.00	57.45	53.62
1	246-090-27-0000	1.00	57.45	53.62
1	246-090-28-0000	1.00	57.45	53.62
1	246-090-29-0000	1.00	57.45	53.62
1	246-090-30-0000	1.00	57.45	53.62
1	246-090-31-0000	1.00	57.45	53.62
1	246-090-32-0000	1.00	57.45	53.62
1	246-090-33-0000	1.00	57.45	53.62
1	246-090-34-0000	1.00	57.45	53.62
1	246-090-35-0000	1.00	57.45	53.62
1	246-090-36-0000	1.00	57.45	53.62
1	246-090-37-0000	1.00	57.45	53.62
1	246-090-38-0000	1.00	57.45	53.62
1	246-090-39-0000	1.00	57.45	53.62
1	246-090-40-0000	1.00	57.45	53.62
1	246-090-41-0000	1.00	57.45	53.62
1	246-090-42-0000	1.00	57.45	53.62
1	246-090-43-0000	1.00	57.45	53.62
1	246-090-44-0000	1.00	57.45	53.62
1	246-090-45-0000	1.00	57.45	53.62
1	246-090-46-0000	1.00	57.45	53.62
1	246-090-47-0000	1.00	57.45	53.62
1	246-090-48-0000	1.00	57.45	53.62
1	246-090-49-0000	1.00	57.45	53.62
1	246-090-50-0000	1.00	57.45	53.62
1	246-090-51-0000	1.00	57.45	53.62
1	246-090-52-0000	1.00	57.45	53.62
1	246-090-53-0000	1.00	57.45	53.62
1	246-090-54-0000	1.00	57.45	53.62
1	246-090-55-0000	1.00	57.45	53.62
1	246-090-56-0000	1.00	57.45	53.62
1	246-090-57-0000	1.00	57.45	53.62
1	246-090-58-0000	1.00	57.45	53.62
1	246-090-59-0000	1.00	57.45	53.62
1	246-090-60-0000	1.00	57.45	53.62
1	246-090-61-0000	1.00	57.45	53.62
1	246-090-62-0000	1.00	57.45	53.62
1	246-090-63-0000	1.00	57.45	53.62
1	246-090-64-0000	1.00	57.45	53.62
1	246-090-65-0000	1.00	57.45	53.62

**City of Tracy
Consolidated Landscape Maintenance District
Fiscal Year 2016/17 Preliminary Roll**

Zone	APN	EDU	Max Tax	Total Levy
1	246-090-66-0000	1.00	57.45	53.62
1	246-090-67-0000	1.00	57.45	53.62
1	246-090-68-0000	1.00	57.45	53.62
1	246-090-69-0000	1.00	57.45	53.62
1	246-090-70-0000	1.00	57.45	53.62
1	246-090-71-0000	1.00	57.45	53.62
1	246-090-72-0000	1.00	57.45	53.62
1	246-090-73-0000	1.00	57.45	53.62
1	246-090-74-0000	1.00	57.45	53.62
1	246-090-75-0000	1.00	57.45	53.62
1	246-100-01-0000	1.00	57.45	53.62
1	246-100-02-0000	1.00	57.45	53.62
1	246-100-03-0000	1.00	57.45	53.62
1	246-100-04-0000	1.00	57.45	53.62
1	246-100-05-0000	1.00	57.45	53.62
1	246-100-06-0000	1.00	57.45	53.62
1	246-100-07-0000	1.00	57.45	53.62
1	246-100-08-0000	1.00	57.45	53.62
1	246-100-09-0000	1.00	57.45	53.62
1	246-100-10-0000	1.00	57.45	53.62
1	246-100-11-0000	1.00	57.45	53.62
1	246-100-12-0000	1.00	57.45	53.62
1	246-100-13-0000	1.00	57.45	53.62
1	246-100-14-0000	1.00	57.45	53.62
1	246-100-15-0000	1.00	57.45	53.62
1	246-100-16-0000	1.00	57.45	53.62
1	246-100-17-0000	1.00	57.45	53.62
1	246-100-18-0000	1.00	57.45	53.62
1	246-100-19-0000	1.00	57.45	53.62
1	246-100-20-0000	1.00	57.45	53.62
1	246-100-21-0000	1.00	57.45	53.62
1	246-100-22-0000	1.00	57.45	53.62
1	246-100-23-0000	1.00	57.45	53.62
1	246-100-24-0000	1.00	57.45	53.62
1	246-100-25-0000	1.00	57.45	53.62
1	246-100-26-0000	1.00	57.45	53.62
1	246-100-27-0000	1.00	57.45	53.62
1	246-100-28-0000	1.00	57.45	53.62
1	246-100-29-0000	1.00	57.45	53.62
1	246-100-30-0000	1.00	57.45	53.62
1	246-100-31-0000	1.00	57.45	53.62
1	246-100-32-0000	1.00	57.45	53.62

**City of Tracy
Consolidated Landscape Maintenance District
Fiscal Year 2016/17 Preliminary Roll**

Zone	APN	EDU	Max Tax	Total Levy
1	246-100-33-0000	1.00	57.45	53.62
1	246-100-34-0000	1.00	57.45	53.62
1	246-100-35-0000	1.00	57.45	53.62
1	246-100-36-0000	1.00	57.45	53.62
1	246-100-37-0000	1.00	57.45	53.62
1	246-100-38-0000	1.00	57.45	53.62
1	246-100-39-0000	1.00	57.45	53.62
1	246-100-40-0000	1.00	57.45	53.62
1	246-100-41-0000	1.00	57.45	53.62
1	246-100-42-0000	1.00	57.45	53.62
1	246-100-43-0000	1.00	57.45	53.62
1	246-100-44-0000	1.00	57.45	53.62
1	246-100-45-0000	1.00	57.45	53.62
1	246-100-46-0000	1.00	57.45	53.62
1	246-100-47-0000	1.00	57.45	53.62
1	246-100-48-0000	1.00	57.45	53.62
1	246-100-49-0000	1.00	57.45	53.62
1	246-100-50-0000	1.00	57.45	53.62
1	246-100-51-0000	1.00	57.45	53.62
1	246-100-52-0000	1.00	57.45	53.62
1	246-100-53-0000	1.00	57.45	53.62
1	246-100-54-0000	1.00	57.45	53.62
1	246-100-55-0000	1.00	57.45	53.62
1	246-110-01-0000	1.00	57.45	53.62
1	246-110-02-0000	1.00	57.45	53.62
1	246-110-03-0000	1.00	57.45	53.62
1	246-110-04-0000	1.00	57.45	53.62
1	246-110-05-0000	1.00	57.45	53.62
1	246-110-06-0000	1.00	57.45	53.62
1	246-110-07-0000	1.00	57.45	53.62
1	246-110-08-0000	1.00	57.45	53.62
1	246-110-09-0000	1.00	57.45	53.62
1	246-110-10-0000	1.00	57.45	53.62
1	246-110-11-0000	1.00	57.45	53.62
1	246-110-12-0000	1.00	57.45	53.62
1	246-110-13-0000	1.00	57.45	53.62
1	246-110-14-0000	1.00	57.45	53.62
1	246-110-15-0000	1.00	57.45	53.62
1	246-110-16-0000	1.00	57.45	53.62
1	246-110-17-0000	1.00	57.45	53.62
1	246-110-18-0000	1.00	57.45	53.62
1	246-110-19-0000	1.00	57.45	53.62

**City of Tracy
Consolidated Landscape Maintenance District
Fiscal Year 2016/17 Preliminary Roll**

Zone	APN	EDU	Max Tax	Total Levy
1	246-110-20-0000	1.00	57.45	53.62
1	246-110-21-0000	1.00	57.45	53.62
1	246-110-22-0000	1.00	57.45	53.62
1	246-110-23-0000	1.00	57.45	53.62
1	246-110-24-0000	1.00	57.45	53.62
1	246-110-25-0000	1.00	57.45	53.62
1	246-110-26-0000	1.00	57.45	53.62
1	246-110-27-0000	1.00	57.45	53.62
1	246-110-28-0000	1.00	57.45	53.62
1	246-110-29-0000	1.00	57.45	53.62
1	246-110-30-0000	1.00	57.45	53.62
1	246-110-31-0000	1.00	57.45	53.62
1	246-110-32-0000	1.00	57.45	53.62
1	246-110-33-0000	1.00	57.45	53.62
1	246-110-34-0000	1.00	57.45	53.62
1	246-110-35-0000	1.00	57.45	53.62
1	246-110-36-0000	1.00	57.45	53.62
1	246-110-37-0000	1.00	57.45	53.62
1	246-110-38-0000	1.00	57.45	53.62
1	246-110-39-0000	1.00	57.45	53.62
1	246-110-40-0000	1.00	57.45	53.62
1	246-110-41-0000	1.00	57.45	53.62
1	246-110-42-0000	1.00	57.45	53.62
1	246-110-43-0000	1.00	57.45	53.62
1	246-110-44-0000	1.00	57.45	53.62
1	246-110-45-0000	1.00	57.45	53.62
1	246-110-46-0000	1.00	57.45	53.62
1	246-110-47-0000	1.00	57.45	53.62
1	246-110-48-0000	1.00	57.45	53.62
1	246-110-49-0000	1.00	57.45	53.62
1	246-110-50-0000	1.00	57.45	53.62
1	246-110-51-0000	1.00	57.45	53.62
1	246-110-52-0000	1.00	57.45	53.62
1	246-110-53-0000	1.00	57.45	53.62
1	246-110-54-0000	1.00	57.45	53.62
1	246-110-55-0000	1.00	57.45	53.62
1	246-110-56-0000	1.00	57.45	53.62
1	246-110-57-0000	1.00	57.45	53.62
1	246-110-58-0000	1.00	57.45	53.62
1	246-110-59-0000	1.00	57.45	53.62
1	246-110-60-0000	1.00	57.45	53.62
1	246-110-61-0000	1.00	57.45	53.62

**City of Tracy
Consolidated Landscape Maintenance District
Fiscal Year 2016/17 Preliminary Roll**

Zone	APN	EDU	Max Tax	Total Levy
1	246-110-62-0000	1.00	57.45	53.62
1	246-110-63-0000	1.00	57.45	53.62
1	246-110-64-0000	1.00	57.45	53.62
1	246-110-65-0000	1.00	57.45	53.62
1	246-110-66-0000	1.00	57.45	53.62
1	246-110-67-0000	1.00	57.45	53.62
1	246-110-68-0000	1.00	57.45	53.62
1	246-120-01-0000	192.00	11,029.65	10,298.20
17	246-130-20-0000	14.48	2,488.50	2,488.28
17	246-130-21-0000	23.70	4,073.02	4,072.66
17	246-130-24-0000	22.50	3,866.79	3,866.46
17	246-130-25-0000	15.20	2,612.23	2,612.00
17	246-140-01-0000	136.72	23,496.35	23,494.32
40	246-140-15-0000	9.00	3,894.18	1,287.44
17	246-160-01-0000	1.00	171.86	171.84
17	246-160-02-0000	1.00	171.86	171.84
17	246-160-03-0000	1.00	171.86	171.84
17	246-160-04-0000	1.00	171.86	171.84
17	246-160-05-0000	1.00	171.86	171.84
17	246-160-06-0000	1.00	171.86	171.84
17	246-160-07-0000	1.00	171.86	171.84
17	246-160-08-0000	1.00	171.86	171.84
17	246-160-09-0000	1.00	171.86	171.84
17	246-160-10-0000	1.00	171.86	171.84
17	246-160-11-0000	1.00	171.86	171.84
17	246-160-12-0000	1.00	171.86	171.84
17	246-160-13-0000	1.00	171.86	171.84
17	246-160-14-0000	1.00	171.86	171.84
17	246-160-15-0000	1.00	171.86	171.84
17	246-160-16-0000	1.00	171.86	171.84
17	246-160-17-0000	1.00	171.86	171.84
17	246-160-18-0000	1.00	171.86	171.84
17	246-160-19-0000	1.00	171.86	171.84
17	246-160-20-0000	1.00	171.86	171.84
17	246-160-21-0000	1.00	171.86	171.84
17	246-160-22-0000	1.00	171.86	171.84
17	246-160-23-0000	1.00	171.86	171.84
17	246-160-24-0000	1.00	171.86	171.84
17	246-160-25-0000	1.00	171.86	171.84
17	246-160-26-0000	1.00	171.86	171.84
17	246-160-27-0000	1.00	171.86	171.84
17	246-160-28-0000	1.00	171.86	171.84

**City of Tracy
Consolidated Landscape Maintenance District
Fiscal Year 2016/17 Preliminary Roll**

Zone	APN	EDU	Max Tax	Total Levy
17	246-160-29-0000	1.00	171.86	171.84
17	246-160-30-0000	1.00	171.86	171.84
17	246-160-31-0000	1.00	171.86	171.84
17	246-160-32-0000	1.00	171.86	171.84
17	246-160-33-0000	1.00	171.86	171.84
17	246-160-34-0000	1.00	171.86	171.84
17	246-160-35-0000	1.00	171.86	171.84
17	246-160-36-0000	1.00	171.86	171.84
17	246-160-37-0000	1.00	171.86	171.84
17	246-160-38-0000	1.00	171.86	171.84
17	246-160-39-0000	1.00	171.86	171.84
17	246-160-40-0000	1.00	171.86	171.84
17	246-160-41-0000	1.00	171.86	171.84
17	246-160-42-0000	1.00	171.86	171.84
17	246-160-43-0000	1.00	171.86	171.84
17	246-160-44-0000	1.00	171.86	171.84
17	246-160-45-0000	1.00	171.86	171.84
17	246-160-46-0000	1.00	171.86	171.84
17	246-160-47-0000	1.00	171.86	171.84
17	246-160-48-0000	1.00	171.86	171.84
17	246-160-49-0000	1.00	171.86	171.84
17	246-160-50-0000	1.00	171.86	171.84
17	246-160-51-0000	1.00	171.86	171.84
17	246-160-52-0000	1.00	171.86	171.84
17	246-160-53-0000	1.00	171.86	171.84
17	246-160-54-0000	1.00	171.86	171.84
17	246-160-55-0000	1.00	171.86	171.84
17	246-160-56-0000	1.00	171.86	171.84
17	246-160-57-0000	1.00	171.86	171.84
17	246-160-58-0000	1.00	171.86	171.84
17	246-160-59-0000	1.00	171.86	171.84
17	246-160-60-0000	1.00	171.86	171.84
17	246-160-61-0000	1.00	171.86	171.84
17	246-160-62-0000	1.00	171.86	171.84
17	246-160-63-0000	1.00	171.86	171.84
17	246-160-64-0000	1.00	171.86	171.84
17	246-160-65-0000	1.00	171.86	171.84
17	246-160-66-0000	1.00	171.86	171.84
17	246-260-01-0000	1.00	171.86	171.84
17	246-260-02-0000	1.00	171.86	171.84
17	246-260-03-0000	1.00	171.86	171.84
17	246-260-04-0000	1.00	171.86	171.84

**City of Tracy
Consolidated Landscape Maintenance District
Fiscal Year 2016/17 Preliminary Roll**

Zone	APN	EDU	Max Tax	Total Levy
17	246-260-05-0000	1.00	171.86	171.84
17	246-260-06-0000	1.00	171.86	171.84
17	246-260-07-0000	1.00	171.86	171.84
17	246-260-08-0000	1.00	171.86	171.84
17	246-260-09-0000	1.00	171.86	171.84
17	246-260-10-0000	1.00	171.86	171.84
17	246-260-11-0000	1.00	171.86	171.84
17	246-260-12-0000	1.00	171.86	171.84
17	246-260-13-0000	1.00	171.86	171.84
17	246-260-14-0000	1.00	171.86	171.84
17	246-260-15-0000	1.00	171.86	171.84
17	246-260-16-0000	1.00	171.86	171.84
17	246-260-18-0000	1.00	171.86	171.84
17	246-260-19-0000	1.00	171.86	171.84
17	246-260-20-0000	1.00	171.86	171.84
17	246-260-21-0000	1.00	171.86	171.84
17	246-260-22-0000	1.00	171.86	171.84
17	246-260-23-0000	1.00	171.86	171.84
17	246-260-24-0000	1.00	171.86	171.84
17	246-260-25-0000	1.00	171.86	171.84
17	246-260-26-0000	1.00	171.86	171.84
17	246-260-27-0000	1.00	171.86	171.84
17	246-260-30-0000	1.00	171.86	171.84
17	246-260-31-0000	1.00	171.86	171.84
17	246-260-32-0000	1.00	171.86	171.84
17	246-260-33-0000	1.00	171.86	171.84
17	246-260-34-0000	1.00	171.86	171.84
17	246-260-35-0000	1.00	171.86	171.84
17	246-260-36-0000	1.00	171.86	171.84
17	246-260-37-0000	1.00	171.86	171.84
17	246-260-38-0000	1.00	171.86	171.84
17	246-260-39-0000	1.00	171.86	171.84
17	246-260-40-0000	1.00	171.86	171.84
17	246-260-41-0000	1.00	171.86	171.84
17	246-260-42-0000	1.00	171.86	171.84
17	246-260-43-0000	1.00	171.86	171.84
17	246-260-44-0000	1.00	171.86	171.84
17	246-260-45-0000	1.00	171.86	171.84
17	246-260-46-0000	1.00	171.86	171.84
17	246-260-47-0000	1.00	171.86	171.84
17	246-260-48-0000	1.00	171.86	171.84
17	246-260-49-0000	1.00	171.86	171.84

**City of Tracy
Consolidated Landscape Maintenance District
Fiscal Year 2016/17 Preliminary Roll**

Zone	APN	EDU	Max Tax	Total Levy
17	246-260-50-0000	1.00	171.86	171.84
17	246-260-51-0000	1.00	171.86	171.84
17	246-260-52-0000	1.00	171.86	171.84
17	246-260-53-0000	1.00	171.86	171.84
17	246-260-54-0000	1.00	171.86	171.84
17	246-260-55-0000	1.00	171.86	171.84
17	246-260-56-0000	1.00	171.86	171.84
17	246-260-57-0000	1.00	171.86	171.84
17	246-260-58-0000	1.00	171.86	171.84
17	246-260-59-0000	1.00	171.86	171.84
17	246-260-60-0000	1.00	171.86	171.84
17	246-260-61-0000	1.00	171.86	171.84
17	246-260-62-0000	1.00	171.86	171.84
17	246-260-63-0000	1.00	171.86	171.84
17	246-260-64-0000	1.00	171.86	171.84
17	246-260-65-0000	1.00	171.86	171.84
17	246-260-66-0000	1.00	171.86	171.84
17	246-260-67-0000	1.00	171.86	171.84
17	246-260-68-0000	1.00	171.86	171.84
17	246-260-69-0000	1.00	171.86	171.84
17	246-260-70-0000	1.00	171.86	171.84
17	246-260-71-0000	1.00	171.86	171.84
17	246-260-72-0000	1.00	171.86	171.84
17	246-260-73-0000	1.00	171.86	171.84
17	246-260-74-0000	1.00	171.86	171.84
17	246-260-75-0000	1.00	171.86	171.84
17	246-260-76-0000	1.00	171.86	171.84
17	246-260-77-0000	1.00	171.86	171.84
17	246-260-78-0000	1.00	171.86	171.84
17	246-260-79-0000	1.00	171.86	171.84
17	246-260-80-0000	1.00	171.86	171.84
17	246-260-81-0000	1.00	171.86	171.84
17	246-260-84-0000	1.00	171.86	171.84
17	246-260-85-0000	1.00	171.86	171.84
17	246-260-86-0000	1.00	171.86	171.84
17	246-260-87-0000	1.00	171.86	171.84
17	246-270-01-0000	1.00	171.86	171.84
17	246-270-02-0000	1.00	171.86	171.84
17	246-270-03-0000	1.00	171.86	171.84
17	246-270-04-0000	1.00	171.86	171.84
17	246-270-05-0000	1.00	171.86	171.84
17	246-270-06-0000	1.00	171.86	171.84

City of Tracy
Consolidated Landscape Maintenance District
Fiscal Year 2016/17 Preliminary Roll

Zone	APN	EDU	Max Tax	Total Levy
17	246-270-07-0000	1.00	171.86	171.84
17	246-270-08-0000	1.00	171.86	171.84
17	246-270-09-0000	1.00	171.86	171.84
17	246-270-10-0000	1.00	171.86	171.84
17	246-270-11-0000	1.00	171.86	171.84
17	246-270-12-0000	1.00	171.86	171.84
17	246-270-13-0000	1.00	171.86	171.84
17	246-270-14-0000	1.00	171.86	171.84
17	246-270-15-0000	1.00	171.86	171.84
17	246-270-16-0000	1.00	171.86	171.84
17	246-270-17-0000	1.00	171.86	171.84
17	246-270-18-0000	1.00	171.86	171.84
17	246-270-19-0000	1.00	171.86	171.84
17	246-270-20-0000	1.00	171.86	171.84
17	246-270-21-0000	1.00	171.86	171.84
17	246-270-22-0000	1.00	171.86	171.84
17	246-270-23-0000	1.00	171.86	171.84
17	246-270-24-0000	1.00	171.86	171.84
17	246-270-25-0000	1.00	171.86	171.84
17	246-270-26-0000	1.00	171.86	171.84
17	246-270-27-0000	1.00	171.86	171.84
17	246-270-28-0000	1.00	171.86	171.84
17	246-270-29-0000	1.00	171.86	171.84
17	246-270-30-0000	1.00	171.86	171.84
17	246-270-31-0000	1.00	171.86	171.84
17	246-270-32-0000	1.00	171.86	171.84
17	246-270-33-0000	1.00	171.86	171.84
17	246-270-34-0000	1.00	171.86	171.84
17	246-270-35-0000	1.00	171.86	171.84
17	246-270-36-0000	1.00	171.86	171.84
17	246-270-37-0000	1.00	171.86	171.84
17	246-270-38-0000	1.00	171.86	171.84
17	246-270-39-0000	1.00	171.86	171.84
17	246-270-40-0000	1.00	171.86	171.84
17	246-270-41-0000	1.00	171.86	171.84
17	246-270-42-0000	1.00	171.86	171.84
17	246-270-43-0000	1.00	171.86	171.84
17	246-270-44-0000	1.00	171.86	171.84
17	246-270-45-0000	1.00	171.86	171.84
17	246-270-46-0000	1.00	171.86	171.84
17	246-270-47-0000	1.00	171.86	171.84
17	246-270-48-0000	1.00	171.86	171.84

**City of Tracy
Consolidated Landscape Maintenance District
Fiscal Year 2016/17 Preliminary Roll**

Zone	APN	EDU	Max Tax	Total Levy
17	246-270-49-0000	1.00	171.86	171.84
17	246-280-01-0000	1.00	171.86	171.84
17	246-280-02-0000	1.00	171.86	171.84
17	246-280-03-0000	1.00	171.86	171.84
17	246-280-04-0000	1.00	171.86	171.84
17	246-280-05-0000	1.00	171.86	171.84
17	246-280-06-0000	1.00	171.86	171.84
17	246-280-07-0000	1.00	171.86	171.84
17	246-280-08-0000	1.00	171.86	171.84
17	246-280-09-0000	1.00	171.86	171.84
17	246-280-10-0000	1.00	171.86	171.84
17	246-280-11-0000	1.00	171.86	171.84
17	246-280-12-0000	1.00	171.86	171.84
17	246-280-13-0000	1.00	171.86	171.84
17	246-280-14-0000	1.00	171.86	171.84
17	246-280-15-0000	1.00	171.86	171.84
17	246-280-16-0000	1.00	171.86	171.84
17	246-280-17-0000	1.00	171.86	171.84
17	246-280-18-0000	1.00	171.86	171.84
17	246-280-19-0000	1.00	171.86	171.84
17	246-280-20-0000	1.00	171.86	171.84
17	246-280-21-0000	1.00	171.86	171.84
17	246-280-22-0000	1.00	171.86	171.84
17	246-280-23-0000	1.00	171.86	171.84
17	246-280-24-0000	1.00	171.86	171.84
17	246-280-25-0000	1.00	171.86	171.84
17	246-280-26-0000	1.00	171.86	171.84
17	246-280-27-0000	1.00	171.86	171.84
17	246-280-28-0000	1.00	171.86	171.84
17	246-280-29-0000	1.00	171.86	171.84
17	246-280-30-0000	1.00	171.86	171.84
17	246-280-31-0000	1.00	171.86	171.84
17	246-280-32-0000	1.00	171.86	171.84
17	246-280-33-0000	1.00	171.86	171.84
17	246-280-34-0000	1.00	171.86	171.84
17	246-280-35-0000	1.00	171.86	171.84
17	246-280-36-0000	1.00	171.86	171.84
17	246-280-37-0000	1.00	171.86	171.84
17	246-280-38-0000	1.00	171.86	171.84
17	246-280-39-0000	1.00	171.86	171.84
17	246-280-40-0000	1.00	171.86	171.84
17	246-280-41-0000	1.00	171.86	171.84

**City of Tracy
Consolidated Landscape Maintenance District
Fiscal Year 2016/17 Preliminary Roll**

Zone	APN	EDU	Max Tax	Total Levy
17	246-280-42-0000	1.00	171.86	171.84
17	246-280-43-0000	1.00	171.86	171.84
17	246-280-44-0000	1.00	171.86	171.84
17	246-280-45-0000	1.00	171.86	171.84
17	246-280-46-0000	1.00	171.86	171.84
17	246-280-47-0000	1.00	171.86	171.84
17	246-280-48-0000	1.00	171.86	171.84
17	246-280-49-0000	1.00	171.86	171.84
17	246-280-50-0000	1.00	171.86	171.84
17	246-290-01-0000	1.00	171.86	171.84
17	246-290-02-0000	1.00	171.86	171.84
17	246-290-03-0000	1.00	171.86	171.84
17	246-290-04-0000	1.00	171.86	171.84
17	246-290-05-0000	1.00	171.86	171.84
17	246-290-06-0000	1.00	171.86	171.84
17	246-290-07-0000	1.00	171.86	171.84
17	246-290-08-0000	1.00	171.86	171.84
17	246-290-09-0000	1.00	171.86	171.84
17	246-290-10-0000	1.00	171.86	171.84
17	246-290-11-0000	1.00	171.86	171.84
17	246-290-12-0000	1.00	171.86	171.84
17	246-290-13-0000	1.00	171.86	171.84
17	246-290-14-0000	1.00	171.86	171.84
17	246-290-15-0000	1.00	171.86	171.84
17	246-290-16-0000	1.00	171.86	171.84
17	246-290-17-0000	1.00	171.86	171.84
17	246-290-18-0000	1.00	171.86	171.84
17	246-290-19-0000	1.00	171.86	171.84
17	246-290-20-0000	1.00	171.86	171.84
17	246-290-21-0000	1.00	171.86	171.84
17	246-290-23-0000	1.00	171.86	171.84
17	246-290-24-0000	1.00	171.86	171.84
17	246-290-25-0000	1.00	171.86	171.84
17	246-290-26-0000	1.00	171.86	171.84
17	246-290-27-0000	1.00	171.86	171.84
17	246-290-28-0000	1.00	171.86	171.84
17	246-290-29-0000	1.00	171.86	171.84
17	246-290-30-0000	1.00	171.86	171.84
17	246-290-32-0000	1.00	171.86	171.84
17	246-290-33-0000	1.00	171.86	171.84
17	246-290-34-0000	1.00	171.86	171.84
17	246-290-35-0000	1.00	171.86	171.84

**City of Tracy
Consolidated Landscape Maintenance District
Fiscal Year 2016/17 Preliminary Roll**

Zone	APN	EDU	Max Tax	Total Levy
17	246-290-36-0000	1.00	171.86	171.84
17	246-290-37-0000	1.00	171.86	171.84
17	246-290-38-0000	1.00	171.86	171.84
17	246-300-01-0000	1.00	171.86	171.84
17	246-300-02-0000	1.00	171.86	171.84
17	246-300-03-0000	1.00	171.86	171.84
17	246-300-04-0000	1.00	171.86	171.84
17	246-300-05-0000	1.00	171.86	171.84
17	246-300-06-0000	1.00	171.86	171.84
17	246-300-07-0000	1.00	171.86	171.84
17	246-300-08-0000	1.00	171.86	171.84
17	246-300-09-0000	1.00	171.86	171.84
17	246-300-10-0000	1.00	171.86	171.84
17	246-300-11-0000	1.00	171.86	171.84
17	246-300-12-0000	1.00	171.86	171.84
17	246-300-13-0000	1.00	171.86	171.84
17	246-300-14-0000	1.00	171.86	171.84
17	246-300-15-0000	1.00	171.86	171.84
17	246-300-16-0000	1.00	171.86	171.84
17	246-300-17-0000	1.00	171.86	171.84
17	246-300-18-0000	1.00	171.86	171.84
17	246-300-19-0000	1.00	171.86	171.84
17	246-300-20-0000	1.00	171.86	171.84
17	246-300-21-0000	1.00	171.86	171.84
17	246-300-22-0000	1.00	171.86	171.84
17	246-300-23-0000	1.00	171.86	171.84
17	246-300-24-0000	1.00	171.86	171.84
17	246-300-25-0000	1.00	171.86	171.84
17	246-300-26-0000	1.00	171.86	171.84
17	246-300-27-0000	1.00	171.86	171.84
17	246-300-28-0000	1.00	171.86	171.84
17	246-300-29-0000	1.00	171.86	171.84
17	246-300-30-0000	1.00	171.86	171.84
17	246-300-31-0000	1.00	171.86	171.84
17	246-300-32-0000	1.00	171.86	171.84
17	246-300-33-0000	1.00	171.86	171.84
17	246-300-34-0000	1.00	171.86	171.84
17	246-300-35-0000	1.00	171.86	171.84
17	246-300-36-0000	1.00	171.86	171.84
17	246-300-37-0000	1.00	171.86	171.84
17	246-300-38-0000	1.00	171.86	171.84
17	246-300-39-0000	1.00	171.86	171.84

**City of Tracy
Consolidated Landscape Maintenance District
Fiscal Year 2016/17 Preliminary Roll**

Zone	APN	EDU	Max Tax	Total Levy
17	246-300-40-0000	1.00	171.86	171.84
17	246-300-41-0000	1.00	171.86	171.84
17	246-300-42-0000	1.00	171.86	171.84
17	246-300-43-0000	1.00	171.86	171.84
17	246-300-44-0000	1.00	171.86	171.84
17	246-300-45-0000	1.00	171.86	171.84
17	246-300-46-0000	1.00	171.86	171.84
17	246-300-47-0000	1.00	171.86	171.84
17	246-300-48-0000	1.00	171.86	171.84
17	246-300-49-0000	1.00	171.86	171.84
17	246-300-50-0000	1.00	171.86	171.84
17	246-300-51-0000	1.00	171.86	171.84
17	246-300-52-0000	1.00	171.86	171.84
17	246-300-53-0000	1.00	171.86	171.84
17	246-300-54-0000	1.00	171.86	171.84
17	246-300-55-0000	1.00	171.86	171.84
17	246-300-56-0000	1.00	171.86	171.84
17	246-300-57-0000	1.00	171.86	171.84
17	246-300-58-0000	1.00	171.86	171.84
17	246-300-59-0000	1.00	171.86	171.84
17	246-300-60-0000	1.00	171.86	171.84
17	246-300-61-0000	1.00	171.86	171.84
17	246-300-62-0000	1.00	171.86	171.84
20	246-310-01-0000	1.00	194.84	192.42
20	246-310-02-0000	1.00	194.84	192.42
20	246-310-03-0000	1.00	194.84	192.42
20	246-310-04-0000	1.00	194.84	192.42
20	246-310-05-0000	1.00	194.84	192.42
20	246-310-06-0000	1.00	194.84	192.42
20	246-310-07-0000	1.00	194.84	192.42
20	246-310-08-0000	1.00	194.84	192.42
20	246-310-09-0000	1.00	194.84	192.42
20	246-310-10-0000	1.00	194.84	192.42
20	246-310-11-0000	1.00	194.84	192.42
20	246-310-12-0000	1.00	194.84	192.42
20	246-310-13-0000	1.00	194.84	192.42
20	246-310-14-0000	1.00	194.84	192.42
20	246-310-15-0000	1.00	194.84	192.42
20	246-310-16-0000	1.00	194.84	192.42
20	246-310-17-0000	1.00	194.84	192.42
20	246-310-18-0000	1.00	194.84	192.42
20	246-310-19-0000	1.00	194.84	192.42

**City of Tracy
Consolidated Landscape Maintenance District
Fiscal Year 2016/17 Preliminary Roll**

Zone	APN	EDU	Max Tax	Total Levy
20	246-310-20-0000	1.00	194.84	192.42
20	246-310-21-0000	1.00	194.84	192.42
20	246-310-22-0000	1.00	194.84	192.42
20	246-310-23-0000	1.00	194.84	192.42
20	246-310-24-0000	1.00	194.84	192.42
20	246-310-25-0000	1.00	194.84	192.42
20	246-310-26-0000	1.00	194.84	192.42
20	246-310-27-0000	1.00	194.84	192.42
20	246-310-28-0000	1.00	194.84	192.42
20	246-310-29-0000	1.00	194.84	192.42
20	246-310-30-0000	1.00	194.84	192.42
20	246-310-31-0000	1.00	194.84	192.42
20	246-310-32-0000	1.00	194.84	192.42
20	246-310-33-0000	1.00	194.84	192.42
20	246-310-34-0000	1.00	194.84	192.42
20	246-310-35-0000	1.00	194.84	192.42
20	246-310-36-0000	1.00	194.84	192.42
20	246-310-37-0000	1.00	194.84	192.42
20	246-310-38-0000	1.00	194.84	192.42
20	246-310-39-0000	1.00	194.84	192.42
20	246-310-40-0000	1.00	194.84	192.42
20	246-310-41-0000	1.00	194.84	192.42
20	246-310-42-0000	1.00	194.84	192.42
20	246-310-43-0000	1.00	194.84	192.42
20	246-310-44-0000	1.00	194.84	192.42
20	246-310-45-0000	1.00	194.84	192.42
20	246-320-01-0000	1.00	194.84	192.42
20	246-320-02-0000	1.00	194.84	192.42
20	246-320-03-0000	1.00	194.84	192.42
20	246-320-04-0000	1.00	194.84	192.42
20	246-320-05-0000	1.00	194.84	192.42
20	246-320-06-0000	1.00	194.84	192.42
20	246-320-07-0000	1.00	194.84	192.42
20	246-320-08-0000	1.00	194.84	192.42
20	246-320-09-0000	1.00	194.84	192.42
20	246-320-10-0000	1.00	194.84	192.42
20	246-320-11-0000	1.00	194.84	192.42
20	246-320-12-0000	1.00	194.84	192.42
20	246-320-13-0000	1.00	194.84	192.42
20	246-320-14-0000	1.00	194.84	192.42
20	246-320-15-0000	1.00	194.84	192.42
20	246-320-16-0000	1.00	194.84	192.42

**City of Tracy
Consolidated Landscape Maintenance District
Fiscal Year 2016/17 Preliminary Roll**

Zone	APN	EDU	Max Tax	Total Levy
20	246-320-17-0000	1.00	194.84	192.42
20	246-320-18-0000	1.00	194.84	192.42
20	246-320-19-0000	1.00	194.84	192.42
20	246-320-20-0000	1.00	194.84	192.42
20	246-320-21-0000	1.00	194.84	192.42
20	246-320-22-0000	1.00	194.84	192.42
20	246-320-23-0000	1.00	194.84	192.42
20	246-320-24-0000	1.00	194.84	192.42
20	246-320-25-0000	1.00	194.84	192.42
20	246-320-26-0000	1.00	194.84	192.42
20	246-320-27-0000	1.00	194.84	192.42
20	246-320-28-0000	1.00	194.84	192.42
20	246-320-29-0000	1.00	194.84	192.42
20	246-320-30-0000	1.00	194.84	192.42
20	246-320-31-0000	1.00	194.84	192.42
20	246-320-32-0000	1.00	194.84	192.42
20	246-320-33-0000	1.00	194.84	192.42
20	246-320-34-0000	1.00	194.84	192.42
20	246-320-35-0000	1.00	194.84	192.42
20	246-320-36-0000	1.00	194.84	192.42
20	246-320-37-0000	1.00	194.84	192.42
20	246-320-38-0000	1.00	194.84	192.42
20	246-320-39-0000	1.00	194.84	192.42
20	246-320-40-0000	1.00	194.84	192.42
20	246-320-41-0000	1.00	194.84	192.42
20	246-320-42-0000	1.00	194.84	192.42
20	246-320-43-0000	1.00	194.84	192.42
20	246-320-44-0000	1.00	194.84	192.42
20	246-320-45-0000	1.00	194.84	192.42
20	246-320-46-0000	1.00	194.84	192.42
20	246-320-47-0000	1.00	194.84	192.42
20	246-320-48-0000	1.00	194.84	192.42
20	246-320-49-0000	1.00	194.84	192.42
20	246-320-50-0000	1.00	194.84	192.42
20	246-320-51-0000	1.00	194.84	192.42
20	246-320-52-0000	1.00	194.84	192.42
20	246-320-53-0000	1.00	194.84	192.42
20	246-320-54-0000	1.00	194.84	192.42
20	246-320-55-0000	1.00	194.84	192.42
20	246-320-56-0000	1.00	194.84	192.42
20	246-320-57-0000	1.00	194.84	192.42
20	246-320-58-0000	1.00	194.84	192.42

**City of Tracy
Consolidated Landscape Maintenance District
Fiscal Year 2016/17 Preliminary Roll**

Zone	APN	EDU	Max Tax	Total Levy
20	246-320-59-0000	1.00	194.84	192.42
20	246-320-60-0000	1.00	194.84	192.42
20	246-320-61-0000	1.00	194.84	192.42
20	246-320-62-0000	1.00	194.84	192.42
20	246-320-63-0000	1.00	194.84	192.42
20	246-320-64-0000	1.00	194.84	192.42
20	246-320-65-0000	1.00	194.84	192.42
20	246-320-66-0000	1.00	194.84	192.42
20	246-320-67-0000	1.00	194.84	192.42
20	246-320-68-0000	1.00	194.84	192.42
20	246-320-69-0000	1.00	194.84	192.42
20	246-320-70-0000	1.00	194.84	192.42
20	246-320-71-0000	1.00	194.84	192.42
20	246-320-72-0000	1.00	194.84	192.42
20	246-320-73-0000	1.00	194.84	192.42
20	246-330-01-0000	1.00	194.84	192.42
20	246-330-02-0000	1.00	194.84	192.42
20	246-330-03-0000	1.00	194.84	192.42
20	246-330-04-0000	1.00	194.84	192.42
20	246-330-05-0000	1.00	194.84	192.42
20	246-330-06-0000	1.00	194.84	192.42
20	246-330-07-0000	1.00	194.84	192.42
20	246-330-08-0000	1.00	194.84	192.42
20	246-330-09-0000	1.00	194.84	192.42
20	246-330-10-0000	1.00	194.84	192.42
20	246-330-11-0000	1.00	194.84	192.42
20	246-330-12-0000	1.00	194.84	192.42
20	246-330-13-0000	1.00	194.84	192.42
20	246-330-14-0000	1.00	194.84	192.42
20	246-330-15-0000	1.00	194.84	192.42
20	246-330-16-0000	1.00	194.84	192.42
20	246-330-17-0000	1.00	194.84	192.42
20	246-330-18-0000	1.00	194.84	192.42
20	246-330-19-0000	1.00	194.84	192.42
20	246-330-20-0000	1.00	194.84	192.42
20	246-330-21-0000	1.00	194.84	192.42
20	246-330-22-0000	1.00	194.84	192.42
20	246-330-23-0000	1.00	194.84	192.42
20	246-330-24-0000	1.00	194.84	192.42
20	246-330-25-0000	1.00	194.84	192.42
20	246-330-26-0000	1.00	194.84	192.42
20	246-330-27-0000	1.00	194.84	192.42

City of Tracy
Consolidated Landscape Maintenance District
Fiscal Year 2016/17 Preliminary Roll

Zone	APN	EDU	Max Tax	Total Levy
20	246-330-28-0000	1.00	194.84	192.42
20	246-330-29-0000	1.00	194.84	192.42
20	246-330-30-0000	1.00	194.84	192.42
20	246-330-31-0000	1.00	194.84	192.42
20	246-330-32-0000	1.00	194.84	192.42
20	246-330-33-0000	1.00	194.84	192.42
20	246-330-34-0000	1.00	194.84	192.42
20	246-330-35-0000	1.00	194.84	192.42
20	246-330-36-0000	1.00	194.84	192.42
20	246-330-37-0000	1.00	194.84	192.42
20	246-330-38-0000	1.00	194.84	192.42
20	246-330-39-0000	1.00	194.84	192.42
20	246-330-40-0000	1.00	194.84	192.42
20	246-330-41-0000	1.00	194.84	192.42
20	246-330-42-0000	1.00	194.84	192.42
20	246-330-43-0000	1.00	194.84	192.42
20	246-330-44-0000	1.00	194.84	192.42
20	246-330-45-0000	1.00	194.84	192.42
20	246-330-46-0000	1.00	194.84	192.42
20	246-330-47-0000	1.00	194.84	192.42
20	246-330-48-0000	1.00	194.84	192.42
20	246-330-49-0000	1.00	194.84	192.42
20	246-330-50-0000	7.56	1,473.01	1,454.70
17	248-010-01-0000	6.32	1,086.14	1,086.04
17	248-020-09-0000	10.05	1,727.17	1,727.00
17	248-020-11-0000	15.00	2,577.86	2,577.64
17	248-020-12-0000	15.90	2,732.54	2,732.28
17	248-020-13-0000	1.08	185.61	185.58
17	248-020-17-0000	57.72	9,919.61	9,918.76
17	248-020-18-0000	7.40	1,271.75	1,271.62
17	248-020-19-0000	4.64	797.42	797.34
17	248-020-20-0000	4.69	805.15	805.08
17	248-020-21-0000	8.34	1,432.43	1,432.30
17	248-030-05-0000	57.12	9,816.50	9,815.64
19	248-030-10-0000	49.96	9,734.31	9,654.36
19	248-030-20-0000	3.89	756.96	750.74
18	248-040-05-0000	1.00	106.14	106.10
18	248-040-06-0000	1.00	106.14	106.10
18	248-040-07-0000	1.00	106.14	106.10
18	248-040-30-0000	1.21	128.00	127.96
18	248-040-34-0000	1.00	106.14	106.10
18	248-040-35-0000	1.00	106.14	106.10

City of Tracy
Consolidated Landscape Maintenance District
Fiscal Year 2016/17 Preliminary Roll

Zone	APN	EDU	Max Tax	Total Levy
18	248-040-36-0000	1.00	106.14	106.10
18	248-050-02-0000	1.00	106.14	106.10
18	248-050-20-0000	1.00	106.14	106.10
18	248-050-29-0000	1.00	106.14	106.10
18	248-050-30-0000	2.85	302.49	302.40
18	248-250-01-0000	1.00	106.14	106.10
18	248-250-02-0000	1.00	106.14	106.10
18	248-250-03-0000	1.00	106.14	106.10
18	248-250-06-0000	1.00	106.14	106.10
18	248-250-07-0000	1.00	106.14	106.10
18	248-250-08-0000	1.00	106.14	106.10
18	248-250-09-0000	1.00	106.14	106.10
18	248-250-10-0000	1.00	106.14	106.10
18	248-250-11-0000	1.00	106.14	106.10
18	248-250-12-0000	1.00	106.14	106.10
18	248-250-13-0000	1.00	106.14	106.10
18	248-250-14-0000	1.00	106.14	106.10
18	248-250-15-0000	1.00	106.14	106.10
18	248-250-16-0000	1.00	106.14	106.10
18	248-250-17-0000	1.00	106.14	106.10
18	248-250-18-0000	1.00	106.14	106.10
18	248-250-19-0000	1.00	106.14	106.10
18	248-250-20-0000	1.00	106.14	106.10
18	248-250-21-0000	1.00	106.14	106.10
18	248-250-22-0000	1.00	106.14	106.10
18	248-250-23-0000	1.00	106.14	106.10
18	248-250-24-0000	1.00	106.14	106.10
18	248-250-25-0000	1.00	106.14	106.10
18	248-250-27-0000	1.00	106.14	106.10
18	248-250-28-0000	1.00	106.14	106.10
18	248-250-29-0000	1.00	106.14	106.10
18	248-250-30-0000	1.00	106.14	106.10
18	248-250-31-0000	1.00	106.14	106.10
18	248-250-32-0000	1.00	106.14	106.10
18	248-250-33-0000	1.00	106.14	106.10
18	248-250-34-0000	1.00	106.14	106.10
18	248-250-35-0000	1.00	106.14	106.10
18	248-250-36-0000	1.00	106.14	106.10
18	248-250-37-0000	1.00	106.14	106.10
18	248-250-38-0000	1.00	106.14	106.10
18	248-250-39-0000	1.00	106.14	106.10
18	248-250-40-0000	1.00	106.14	106.10

**City of Tracy
Consolidated Landscape Maintenance District
Fiscal Year 2016/17 Preliminary Roll**

Zone	APN	EDU	Max Tax	Total Levy
18	248-250-41-0000	1.00	106.14	106.10
18	248-250-42-0000	1.00	106.14	106.10
18	248-250-43-0000	1.00	106.14	106.10
18	248-250-44-0000	1.00	106.14	106.10
18	248-250-45-0000	1.00	106.14	106.10
18	248-250-46-0000	1.00	106.14	106.10
18	248-250-47-0000	1.00	106.14	106.10
18	248-250-48-0000	1.00	106.14	106.10
18	248-250-49-0000	1.00	106.14	106.10
18	248-260-01-0000	1.00	106.14	106.10
18	248-260-02-0000	1.00	106.14	106.10
18	248-260-03-0000	1.00	106.14	106.10
18	248-260-04-0000	1.00	106.14	106.10
18	248-260-05-0000	1.00	106.14	106.10
18	248-260-06-0000	1.00	106.14	106.10
18	248-260-07-0000	1.00	106.14	106.10
18	248-260-08-0000	1.00	106.14	106.10
18	248-260-10-0000	1.00	106.14	106.10
18	248-260-11-0000	1.00	106.14	106.10
18	248-260-12-0000	1.00	106.14	106.10
18	248-260-13-0000	1.00	106.14	106.10
18	248-260-14-0000	1.00	106.14	106.10
18	248-260-15-0000	1.00	106.14	106.10
18	248-260-16-0000	1.00	106.14	106.10
18	248-260-17-0000	1.00	106.14	106.10
18	248-260-18-0000	1.00	106.14	106.10
18	248-260-19-0000	1.00	106.14	106.10
18	248-260-20-0000	1.00	106.14	106.10
18	248-260-21-0000	1.00	106.14	106.10
18	248-260-22-0000	1.00	106.14	106.10
18	248-260-23-0000	1.00	106.14	106.10
18	248-260-24-0000	1.00	106.14	106.10
18	248-260-25-0000	1.00	106.14	106.10
18	248-260-26-0000	1.00	106.14	106.10
18	248-260-27-0000	1.00	106.14	106.10
18	248-260-28-0000	1.00	106.14	106.10
18	248-260-29-0000	1.00	106.14	106.10
18	248-260-30-0000	1.00	106.14	106.10
18	248-260-31-0000	1.00	106.14	106.10
18	248-260-32-0000	1.00	106.14	106.10
18	248-260-33-0000	1.00	106.14	106.10
18	248-260-34-0000	1.00	106.14	106.10

**City of Tracy
Consolidated Landscape Maintenance District
Fiscal Year 2016/17 Preliminary Roll**

Zone	APN	EDU	Max Tax	Total Levy
18	248-260-35-0000	1.00	106.14	106.10
18	248-260-36-0000	1.00	106.14	106.10
18	248-260-37-0000	1.00	106.14	106.10
18	248-260-38-0000	1.00	106.14	106.10
18	248-260-41-0000	1.00	106.14	106.10
18	248-260-42-0000	1.00	106.14	106.10
18	248-260-43-0000	1.00	106.14	106.10
18	248-260-44-0000	1.00	106.14	106.10
18	248-260-45-0000	1.00	106.14	106.10
18	248-260-46-0000	1.00	106.14	106.10
18	248-260-47-0000	1.00	106.14	106.10
18	248-270-01-0000	1.00	106.14	106.10
18	248-270-02-0000	1.00	106.14	106.10
18	248-270-03-0000	1.00	106.14	106.10
18	248-270-04-0000	1.00	106.14	106.10
18	248-270-05-0000	1.00	106.14	106.10
18	248-270-06-0000	1.00	106.14	106.10
18	248-270-07-0000	1.00	106.14	106.10
18	248-270-08-0000	1.00	106.14	106.10
18	248-270-09-0000	1.00	106.14	106.10
18	248-270-10-0000	1.00	106.14	106.10
18	248-270-11-0000	1.00	106.14	106.10
18	248-270-12-0000	1.00	106.14	106.10
18	248-270-13-0000	1.00	106.14	106.10
18	248-270-14-0000	1.00	106.14	106.10
18	248-270-15-0000	1.00	106.14	106.10
18	248-270-16-0000	1.00	106.14	106.10
18	248-270-17-0000	1.00	106.14	106.10
18	248-270-18-0000	1.00	106.14	106.10
18	248-270-19-0000	1.00	106.14	106.10
18	248-270-20-0000	1.00	106.14	106.10
18	248-270-21-0000	1.00	106.14	106.10
18	248-270-22-0000	1.00	106.14	106.10
18	248-270-23-0000	1.00	106.14	106.10
18	248-270-24-0000	1.00	106.14	106.10
18	248-270-25-0000	1.00	106.14	106.10
18	248-270-26-0000	1.00	106.14	106.10
18	248-270-27-0000	1.00	106.14	106.10
18	248-270-28-0000	1.00	106.14	106.10
18	248-270-29-0000	1.00	106.14	106.10
18	248-270-30-0000	1.00	106.14	106.10
18	248-270-31-0000	1.00	106.14	106.10

**City of Tracy
Consolidated Landscape Maintenance District
Fiscal Year 2016/17 Preliminary Roll**

Zone	APN	EDU	Max Tax	Total Levy
18	248-270-32-0000	1.00	106.14	106.10
18	248-270-33-0000	1.00	106.14	106.10
18	248-270-34-0000	1.00	106.14	106.10
18	248-270-35-0000	1.00	106.14	106.10
18	248-270-36-0000	1.00	106.14	106.10
18	248-270-37-0000	1.00	106.14	106.10
18	248-270-38-0000	1.00	106.14	106.10
18	248-270-39-0000	1.00	106.14	106.10
18	248-270-40-0000	1.00	106.14	106.10
18	248-270-41-0000	1.00	106.14	106.10
18	248-270-42-0000	1.00	106.14	106.10
18	248-270-43-0000	1.00	106.14	106.10
18	248-270-44-0000	1.00	106.14	106.10
18	248-270-45-0000	1.00	106.14	106.10
18	248-270-46-0000	1.00	106.14	106.10
18	248-270-47-0000	1.11	117.50	117.46
18	248-280-03-0000	1.00	106.14	106.10
18	248-280-04-0000	1.00	106.14	106.10
18	248-280-05-0000	1.00	106.14	106.10
18	248-280-06-0000	1.00	106.14	106.10
18	248-280-07-0000	1.00	106.14	106.10
18	248-280-08-0000	1.00	106.14	106.10
18	248-280-09-0000	1.00	106.14	106.10
18	248-280-10-0000	1.00	106.14	106.10
18	248-280-11-0000	1.00	106.14	106.10
18	248-280-12-0000	1.00	106.14	106.10
18	248-280-13-0000	1.00	106.14	106.10
18	248-280-14-0000	1.00	106.14	106.10
18	248-280-15-0000	1.00	106.14	106.10
18	248-280-16-0000	1.00	106.14	106.10
18	248-280-17-0000	1.00	106.14	106.10
18	248-280-18-0000	1.00	106.14	106.10
18	248-280-19-0000	1.00	106.14	106.10
18	248-280-20-0000	1.00	106.14	106.10
18	248-280-21-0000	1.00	106.14	106.10
18	248-280-22-0000	1.00	106.14	106.10
18	248-280-23-0000	1.00	106.14	106.10
18	248-280-24-0000	1.00	106.14	106.10
18	248-280-25-0000	1.00	106.14	106.10
18	248-280-26-0000	1.00	106.14	106.10
18	248-280-27-0000	1.00	106.14	106.10
18	248-280-28-0000	1.00	106.14	106.10

**City of Tracy
Consolidated Landscape Maintenance District
Fiscal Year 2016/17 Preliminary Roll**

Zone	APN	EDU	Max Tax	Total Levy
18	248-280-29-0000	1.00	106.14	106.10
18	248-280-30-0000	1.00	106.14	106.10
18	248-280-31-0000	1.00	106.14	106.10
18	248-280-32-0000	1.00	106.14	106.10
18	248-280-33-0000	1.00	106.14	106.10
18	248-280-34-0000	1.00	106.14	106.10
18	248-280-35-0000	1.00	106.14	106.10
18	248-280-36-0000	1.00	106.14	106.10
18	248-280-37-0000	1.00	106.14	106.10
18	248-280-38-0000	1.00	106.14	106.10
18	248-280-39-0000	1.00	106.14	106.10
18	248-280-40-0000	1.00	106.14	106.10
18	248-280-41-0000	1.00	106.14	106.10
18	248-280-42-0000	1.00	106.14	106.10
18	248-280-43-0000	1.00	106.14	106.10
18	248-280-44-0000	1.00	106.14	106.10
18	248-280-45-0000	1.00	106.14	106.10
18	248-280-46-0000	1.00	106.14	106.10
18	248-280-47-0000	1.00	106.14	106.10
18	248-280-48-0000	1.00	106.14	106.10
18	248-280-49-0000	1.00	106.14	106.10
18	248-280-50-0000	1.00	106.14	106.10
18	248-280-51-0000	1.00	106.14	106.10
18	248-280-52-0000	1.00	106.14	106.10
18	248-280-53-0000	1.00	106.14	106.10
18	248-280-54-0000	1.00	106.14	106.10
18	248-280-55-0000	1.00	106.14	106.10
18	248-280-56-0000	1.00	106.14	106.10
18	248-280-57-0000	1.00	106.14	106.10
18	248-280-58-0000	1.00	106.14	106.10
18	248-280-59-0000	1.00	106.14	106.10
18	248-280-60-0000	1.00	106.14	106.10
18	248-280-61-0000	1.00	106.14	106.10
18	248-280-62-0000	1.00	106.14	106.10
18	248-280-63-0000	1.00	106.14	106.10
18	248-280-64-0000	1.00	106.14	106.10
18	248-280-65-0000	1.00	106.14	106.10
18	248-280-66-0000	1.00	106.14	106.10
18	248-280-67-0000	1.00	106.14	106.10
18	248-280-68-0000	1.00	106.14	106.10
18	248-280-69-0000	1.00	106.14	106.10
18	248-280-70-0000	1.00	106.14	106.10

**City of Tracy
Consolidated Landscape Maintenance District
Fiscal Year 2016/17 Preliminary Roll**

Zone	APN	EDU	Max Tax	Total Levy
18	248-280-71-0000	1.00	106.14	106.10
18	248-280-72-0000	1.00	106.14	106.10
18	248-280-73-0000	1.00	106.14	106.10
18	248-280-74-0000	1.00	106.14	106.10
18	248-280-75-0000	1.00	106.14	106.10
18	248-280-76-0000	1.00	106.14	106.10
18	248-280-77-0000	1.00	106.14	106.10
18	248-280-78-0000	1.00	106.14	106.10
18	248-280-79-0000	1.00	106.14	106.10
18	248-280-80-0000	1.00	106.14	106.10
18	248-280-81-0000	1.00	106.14	106.10
18	248-280-82-0000	1.00	106.14	106.10
18	248-280-83-0000	1.00	106.14	106.10
18	248-280-84-0000	1.00	106.14	106.10
18	248-280-85-0000	1.00	106.14	106.10
18	248-280-86-0000	1.00	106.14	106.10
18	248-280-87-0000	1.00	106.14	106.10
18	248-280-88-0000	1.00	106.14	106.10
18	248-280-89-0000	1.00	106.14	106.10
18	248-280-90-0000	1.00	106.14	106.10
18	248-290-01-0000	1.00	106.14	106.10
18	248-290-02-0000	1.00	106.14	106.10
18	248-290-03-0000	1.00	106.14	106.10
18	248-290-04-0000	1.00	106.14	106.10
18	248-290-05-0000	1.00	106.14	106.10
18	248-290-06-0000	1.00	106.14	106.10
18	248-290-07-0000	1.00	106.14	106.10
18	248-290-08-0000	1.00	106.14	106.10
18	248-290-09-0000	1.00	106.14	106.10
18	248-290-10-0000	1.00	106.14	106.10
18	248-290-11-0000	1.00	106.14	106.10
18	248-290-12-0000	1.00	106.14	106.10
18	248-290-13-0000	1.00	106.14	106.10
18	248-290-14-0000	1.00	106.14	106.10
18	248-290-15-0000	1.00	106.14	106.10
18	248-290-16-0000	1.00	106.14	106.10
18	248-290-17-0000	1.00	106.14	106.10
18	248-290-18-0000	1.00	106.14	106.10
18	248-290-19-0000	1.00	106.14	106.10
18	248-290-20-0000	1.00	106.14	106.10
18	248-290-21-0000	1.00	106.14	106.10
18	248-290-22-0000	1.00	106.14	106.10

City of Tracy
Consolidated Landscape Maintenance District
Fiscal Year 2016/17 Preliminary Roll

Zone	APN	EDU	Max Tax	Total Levy
18	248-290-23-0000	1.00	106.14	106.10
18	248-290-24-0000	1.00	106.14	106.10
18	248-290-25-0000	1.00	106.14	106.10
18	248-290-26-0000	1.00	106.14	106.10
18	248-290-27-0000	1.00	106.14	106.10
18	248-290-28-0000	1.00	106.14	106.10
18	248-290-29-0000	1.00	106.14	106.10
18	248-290-30-0000	1.00	106.14	106.10
18	248-290-31-0000	1.00	106.14	106.10
18	248-290-32-0000	1.00	106.14	106.10
18	248-290-33-0000	1.00	106.14	106.10
18	248-290-34-0000	1.00	106.14	106.10
18	248-290-35-0000	1.00	106.14	106.10
18	248-290-36-0000	1.00	106.14	106.10
18	248-290-37-0000	1.00	106.14	106.10
18	248-290-38-0000	1.00	106.14	106.10
18	248-290-39-0000	1.00	106.14	106.10
18	248-290-40-0000	1.00	106.14	106.10
18	248-290-41-0000	1.00	106.14	106.10
18	248-290-42-0000	1.00	106.14	106.10
18	248-290-43-0000	1.00	106.14	106.10
18	248-290-44-0000	1.00	106.14	106.10
18	248-290-45-0000	1.00	106.14	106.10
18	248-290-46-0000	1.00	106.14	106.10
18	248-290-47-0000	1.00	106.14	106.10
18	248-290-48-0000	1.00	106.14	106.10
18	248-290-49-0000	1.00	106.14	106.10
18	248-290-50-0000	1.00	106.14	106.10
18	248-290-51-0000	1.00	106.14	106.10
18	248-290-52-0000	1.00	106.14	106.10
18	248-290-53-0000	1.00	106.14	106.10
18	248-290-54-0000	1.00	106.14	106.10
18	248-290-55-0000	1.00	106.14	106.10
18	248-290-56-0000	1.00	106.14	106.10
18	248-290-57-0000	1.00	106.14	106.10
18	248-290-58-0000	1.00	106.14	106.10
18	248-290-59-0000	1.00	106.14	106.10
18	248-290-60-0000	1.00	106.14	106.10
18	248-290-61-0000	1.00	106.14	106.10
18	248-290-62-0000	1.00	106.14	106.10
18	248-290-63-0000	1.00	106.14	106.10
18	248-290-64-0000	1.00	106.14	106.10

**City of Tracy
Consolidated Landscape Maintenance District
Fiscal Year 2016/17 Preliminary Roll**

Zone	APN	EDU	Max Tax	Total Levy
18	248-290-65-0000	1.00	106.14	106.10
18	248-290-66-0000	1.00	106.14	106.10
18	248-290-67-0000	1.00	106.14	106.10
18	248-300-01-0000	1.00	106.14	106.10
18	248-300-02-0000	1.00	106.14	106.10
18	248-300-03-0000	1.00	106.14	106.10
18	248-300-04-0000	1.00	106.14	106.10
18	248-300-05-0000	1.00	106.14	106.10
18	248-300-06-0000	1.00	106.14	106.10
18	248-300-07-0000	1.00	106.14	106.10
18	248-300-08-0000	1.00	106.14	106.10
18	248-300-09-0000	1.00	106.14	106.10
18	248-300-10-0000	1.00	106.14	106.10
18	248-300-11-0000	1.00	106.14	106.10
18	248-300-12-0000	1.00	106.14	106.10
18	248-300-13-0000	1.00	106.14	106.10
18	248-300-14-0000	1.00	106.14	106.10
18	248-300-15-0000	1.00	106.14	106.10
18	248-300-16-0000	1.00	106.14	106.10
18	248-300-17-0000	1.00	106.14	106.10
18	248-300-18-0000	1.00	106.14	106.10
18	248-300-19-0000	1.00	106.14	106.10
18	248-300-20-0000	1.00	106.14	106.10
18	248-300-21-0000	1.00	106.14	106.10
18	248-300-22-0000	1.00	106.14	106.10
18	248-300-23-0000	1.00	106.14	106.10
18	248-300-24-0000	1.00	106.14	106.10
18	248-300-25-0000	1.00	106.14	106.10
18	248-300-26-0000	1.00	106.14	106.10
18	248-300-27-0000	1.00	106.14	106.10
18	248-300-28-0000	1.00	106.14	106.10
18	248-300-29-0000	1.00	106.14	106.10
18	248-300-30-0000	1.00	106.14	106.10
18	248-300-31-0000	1.00	106.14	106.10
18	248-300-32-0000	1.00	106.14	106.10
18	248-300-33-0000	1.00	106.14	106.10
18	248-300-34-0000	1.00	106.14	106.10
18	248-300-35-0000	1.00	106.14	106.10
18	248-300-36-0000	1.00	106.14	106.10
18	248-300-37-0000	1.00	106.14	106.10
18	248-300-38-0000	1.00	106.14	106.10
18	248-300-39-0000	1.00	106.14	106.10

**City of Tracy
Consolidated Landscape Maintenance District
Fiscal Year 2016/17 Preliminary Roll**

Zone	APN	EDU	Max Tax	Total Levy
18	248-300-40-0000	1.00	106.14	106.10
18	248-300-41-0000	1.00	106.14	106.10
18	248-300-42-0000	1.00	106.14	106.10
18	248-300-43-0000	1.00	106.14	106.10
18	248-300-44-0000	1.00	106.14	106.10
18	248-300-45-0000	1.00	106.14	106.10
18	248-300-46-0000	1.00	106.14	106.10
18	248-300-47-0000	1.00	106.14	106.10
18	248-300-48-0000	1.00	106.14	106.10
18	248-300-49-0000	1.00	106.14	106.10
18	248-300-50-0000	1.00	106.14	106.10
18	248-300-51-0000	1.00	106.14	106.10
18	248-300-52-0000	1.00	106.14	106.10
18	248-300-53-0000	1.00	106.14	106.10
18	248-300-54-0000	1.00	106.14	106.10
18	248-300-55-0000	1.00	106.14	106.10
18	248-300-56-0000	1.00	106.14	106.10
18	248-300-57-0000	1.00	106.14	106.10
18	248-300-58-0000	1.00	106.14	106.10
18	248-300-59-0000	1.00	106.14	106.10
18	248-300-60-0000	1.00	106.14	106.10
18	248-300-61-0000	1.00	106.14	106.10
18	248-300-62-0000	1.00	106.14	106.10
18	248-300-63-0000	1.00	106.14	106.10
18	248-300-64-0000	1.00	106.14	106.10
18	248-300-65-0000	1.00	106.14	106.10
18	248-300-66-0000	1.00	106.14	106.10
18	248-300-67-0000	1.00	106.14	106.10
18	248-300-68-0000	1.00	106.14	106.10
18	248-300-69-0000	1.00	106.14	106.10
18	248-300-70-0000	1.00	106.14	106.10
18	248-300-71-0000	1.00	106.14	106.10
18	248-310-01-0000	1.00	106.14	106.10
18	248-310-02-0000	1.00	106.14	106.10
18	248-310-03-0000	1.00	106.14	106.10
18	248-310-04-0000	1.00	106.14	106.10
18	248-310-05-0000	1.00	106.14	106.10
18	248-310-06-0000	1.00	106.14	106.10
18	248-310-07-0000	1.00	106.14	106.10
18	248-310-08-0000	1.00	106.14	106.10
18	248-310-09-0000	1.00	106.14	106.10
18	248-310-10-0000	1.00	106.14	106.10

**City of Tracy
Consolidated Landscape Maintenance District
Fiscal Year 2016/17 Preliminary Roll**

Zone	APN	EDU	Max Tax	Total Levy
18	248-310-11-0000	1.00	106.14	106.10
18	248-310-12-0000	1.00	106.14	106.10
18	248-310-13-0000	1.00	106.14	106.10
18	248-310-14-0000	1.00	106.14	106.10
18	248-310-15-0000	1.00	106.14	106.10
18	248-320-01-0000	1.00	106.14	106.10
18	248-320-02-0000	1.00	106.14	106.10
18	248-320-03-0000	1.00	106.14	106.10
18	248-320-04-0000	1.00	106.14	106.10
18	248-320-05-0000	1.00	106.14	106.10
18	248-320-06-0000	1.00	106.14	106.10
18	248-320-07-0000	1.00	106.14	106.10
18	248-320-08-0000	1.00	106.14	106.10
18	248-320-09-0000	1.00	106.14	106.10
18	248-320-10-0000	1.00	106.14	106.10
18	248-320-11-0000	1.00	106.14	106.10
18	248-320-12-0000	1.00	106.14	106.10
18	248-320-13-0000	1.00	106.14	106.10
18	248-320-14-0000	1.00	106.14	106.10
18	248-320-15-0000	1.00	106.14	106.10
18	248-320-16-0000	1.00	106.14	106.10
18	248-320-17-0000	1.00	106.14	106.10
18	248-320-18-0000	1.00	106.14	106.10
18	248-320-19-0000	1.00	106.14	106.10
18	248-320-20-0000	1.00	106.14	106.10
18	248-320-21-0000	1.00	106.14	106.10
18	248-320-22-0000	1.00	106.14	106.10
18	248-320-23-0000	1.00	106.14	106.10
18	248-330-01-0000	1.00	106.14	106.10
18	248-330-02-0000	1.00	106.14	106.10
18	248-330-03-0000	1.00	106.14	106.10
18	248-330-04-0000	1.00	106.14	106.10
18	248-330-05-0000	1.00	106.14	106.10
18	248-330-06-0000	1.00	106.14	106.10
18	248-330-07-0000	1.00	106.14	106.10
18	248-330-08-0000	1.00	106.14	106.10
18	248-330-09-0000	1.00	106.14	106.10
18	248-330-10-0000	1.00	106.14	106.10
18	248-330-11-0000	1.00	106.14	106.10
18	248-330-12-0000	1.00	106.14	106.10
18	248-330-13-0000	1.00	106.14	106.10
18	248-330-14-0000	1.00	106.14	106.10

**City of Tracy
Consolidated Landscape Maintenance District
Fiscal Year 2016/17 Preliminary Roll**

Zone	APN	EDU	Max Tax	Total Levy
18	248-330-15-0000	1.00	106.14	106.10
18	248-330-16-0000	1.00	106.14	106.10
18	248-330-17-0000	1.00	106.14	106.10
18	248-330-18-0000	1.00	106.14	106.10
18	248-330-19-0000	1.00	106.14	106.10
18	248-330-20-0000	1.00	106.14	106.10
18	248-330-21-0000	1.00	106.14	106.10
18	248-330-22-0000	1.00	106.14	106.10
18	248-330-23-0000	1.00	106.14	106.10
18	248-330-24-0000	1.00	106.14	106.10
18	248-330-25-0000	1.00	106.14	106.10
18	248-330-26-0000	1.00	106.14	106.10
18	248-330-27-0000	1.00	106.14	106.10
18	248-330-28-0000	1.00	106.14	106.10
18	248-330-29-0000	1.00	106.14	106.10
18	248-330-30-0000	1.00	106.14	106.10
18	248-330-31-0000	1.00	106.14	106.10
18	248-330-32-0000	1.00	106.14	106.10
18	248-330-33-0000	1.00	106.14	106.10
18	248-330-34-0000	1.00	106.14	106.10
18	248-330-35-0000	1.00	106.14	106.10
18	248-330-36-0000	1.00	106.14	106.10
18	248-330-37-0000	1.00	106.14	106.10
18	248-330-38-0000	1.00	106.14	106.10
18	248-330-39-0000	1.00	106.14	106.10
18	248-330-40-0000	1.00	106.14	106.10
18	248-330-42-0000	1.00	106.14	106.10
18	248-330-43-0000	1.00	106.14	106.10
18	248-330-44-0000	1.00	106.14	106.10
18	248-330-45-0000	1.00	106.14	106.10
18	248-330-46-0000	1.00	106.14	106.10
18	248-330-47-0000	1.00	106.14	106.10
18	248-340-01-0000	1.00	106.14	106.10
18	248-340-02-0000	1.00	106.14	106.10
18	248-340-03-0000	1.00	106.14	106.10
18	248-340-04-0000	1.00	106.14	106.10
18	248-340-05-0000	1.00	106.14	106.10
18	248-340-06-0000	1.00	106.14	106.10
18	248-340-07-0000	1.00	106.14	106.10
18	248-340-08-0000	1.00	106.14	106.10
18	248-340-09-0000	1.00	106.14	106.10
18	248-340-10-0000	1.00	106.14	106.10

**City of Tracy
Consolidated Landscape Maintenance District
Fiscal Year 2016/17 Preliminary Roll**

Zone	APN	EDU	Max Tax	Total Levy
18	248-340-11-0000	1.00	106.14	106.10
18	248-340-12-0000	1.00	106.14	106.10
18	248-340-13-0000	1.00	106.14	106.10
18	248-340-14-0000	1.00	106.14	106.10
18	248-340-15-0000	1.00	106.14	106.10
18	248-340-16-0000	1.00	106.14	106.10
18	248-340-17-0000	1.00	106.14	106.10
18	248-340-18-0000	1.00	106.14	106.10
18	248-340-19-0000	1.00	106.14	106.10
18	248-340-20-0000	1.00	106.14	106.10
18	248-340-21-0000	1.00	106.14	106.10
18	248-340-22-0000	1.00	106.14	106.10
18	248-340-23-0000	1.00	106.14	106.10
18	248-340-24-0000	1.00	106.14	106.10
18	248-340-25-0000	1.00	106.14	106.10
18	248-340-26-0000	1.00	106.14	106.10
18	248-340-27-0000	1.00	106.14	106.10
18	248-340-28-0000	1.00	106.14	106.10
18	248-340-29-0000	1.00	106.14	106.10
18	248-340-30-0000	1.00	106.14	106.10
18	248-340-31-0000	1.00	106.14	106.10
18	248-340-32-0000	1.00	106.14	106.10
18	248-340-33-0000	1.00	106.14	106.10
18	248-340-34-0000	1.00	106.14	106.10
18	248-340-35-0000	1.00	106.14	106.10
18	248-340-36-0000	1.00	106.14	106.10
18	248-340-37-0000	1.00	106.14	106.10
18	248-340-38-0000	1.00	106.14	106.10
18	248-340-39-0000	1.00	106.14	106.10
18	248-340-40-0000	1.00	106.14	106.10
18	248-340-41-0000	1.00	106.14	106.10
18	248-340-42-0000	1.00	106.14	106.10
18	248-340-43-0000	1.00	106.14	106.10
18	248-340-44-0000	1.00	106.14	106.10
18	248-340-45-0000	1.00	106.14	106.10
18	248-340-48-0000	1.00	106.14	106.10
18	248-340-49-0000	1.00	106.14	106.10
18	248-340-50-0000	1.00	106.14	106.10
18	248-340-51-0000	1.00	106.14	106.10
18	248-340-52-0000	1.00	106.14	106.10
18	248-340-53-0000	1.00	106.14	106.10
18	248-340-54-0000	1.00	106.14	106.10

City of Tracy
Consolidated Landscape Maintenance District
Fiscal Year 2016/17 Preliminary Roll

Zone	APN	EDU	Max Tax	Total Levy
18	248-340-55-0000	1.00	106.14	106.10
18	248-340-56-0000	1.00	106.14	106.10
18	248-340-57-0000	1.00	106.14	106.10
18	248-340-58-0000	1.00	106.14	106.10
18	248-340-59-0000	1.00	106.14	106.10
18	248-340-60-0000	1.00	106.14	106.10
18	248-340-61-0000	1.00	106.14	106.10
18	248-340-62-0000	1.00	106.14	106.10
18	248-340-63-0000	1.00	106.14	106.10
18	248-340-64-0000	1.00	106.14	106.10
18	248-340-65-0000	1.00	106.14	106.10
18	248-340-66-0000	1.00	106.14	106.10
18	248-340-67-0000	1.00	106.14	106.10
18	248-340-68-0000	1.00	106.14	106.10
18	248-340-69-0000	1.00	106.14	106.10
18	248-340-70-0000	1.00	106.14	106.10
18	248-340-71-0000	1.00	106.14	106.10
18	248-340-72-0000	1.00	106.14	106.10
18	248-340-73-0000	1.00	106.14	106.10
18	248-340-74-0000	1.00	106.14	106.10
18	248-340-75-0000	1.00	106.14	106.10
18	248-340-76-0000	1.00	106.14	106.10
18	248-340-77-0000	1.00	106.14	106.10
18	248-340-78-0000	1.00	106.14	106.10
18	248-340-79-0000	1.00	106.14	106.10
18	248-340-80-0000	1.00	106.14	106.10
18	248-340-81-0000	1.00	106.14	106.10
18	248-340-82-0000	1.00	106.14	106.10
18	248-340-83-0000	1.00	106.14	106.10
18	248-340-84-0000	1.00	106.14	106.10
18	248-340-85-0000	1.00	106.14	106.10
18	248-340-86-0000	1.00	106.14	106.10
18	248-350-01-0000	1.00	106.14	106.10
18	248-350-02-0000	1.00	106.14	106.10
18	248-350-03-0000	1.00	106.14	106.10
18	248-350-04-0000	1.00	106.14	106.10
18	248-350-05-0000	1.00	106.14	106.10
18	248-350-06-0000	1.00	106.14	106.10
18	248-350-07-0000	1.00	106.14	106.10
18	248-350-08-0000	1.00	106.14	106.10
18	248-350-09-0000	1.00	106.14	106.10
18	248-350-10-0000	1.00	106.14	106.10

**City of Tracy
Consolidated Landscape Maintenance District
Fiscal Year 2016/17 Preliminary Roll**

Zone	APN	EDU	Max Tax	Total Levy
18	248-350-11-0000	1.00	106.14	106.10
18	248-350-12-0000	1.00	106.14	106.10
18	248-350-13-0000	1.00	106.14	106.10
18	248-350-14-0000	1.00	106.14	106.10
18	248-350-15-0000	1.00	106.14	106.10
18	248-350-19-0000	1.00	106.14	106.10
18	248-350-20-0000	1.00	106.14	106.10
18	248-350-21-0000	1.00	106.14	106.10
18	248-350-22-0000	1.00	106.14	106.10
18	248-350-23-0000	1.00	106.14	106.10
18	248-350-24-0000	1.00	106.14	106.10
18	248-350-25-0000	1.00	106.14	106.10
18	248-350-26-0000	1.00	106.14	106.10
18	248-350-27-0000	1.00	106.14	106.10
18	248-350-28-0000	1.00	106.14	106.10
18	248-350-30-0000	1.00	106.14	106.10
18	248-350-31-0000	1.00	106.14	106.10
18	248-350-32-0000	1.00	106.14	106.10
18	248-350-33-0000	1.00	106.14	106.10
18	248-350-34-0000	1.00	106.14	106.10
18	248-350-35-0000	1.00	106.14	106.10
18	248-350-36-0000	1.00	106.14	106.10
18	248-350-37-0000	1.00	106.14	106.10
18	248-350-38-0000	1.00	106.14	106.10
18	248-350-39-0000	1.00	106.14	106.10
18	248-350-40-0000	1.00	106.14	106.10
18	248-350-41-0000	1.00	106.14	106.10
18	248-350-42-0000	1.00	106.14	106.10
18	248-350-43-0000	1.00	106.14	106.10
18	248-350-44-0000	1.00	106.14	106.10
18	248-350-45-0000	1.00	106.14	106.10
18	248-350-46-0000	1.00	106.14	106.10
18	248-350-47-0000	1.00	106.14	106.10
18	248-350-48-0000	1.00	106.14	106.10
18	248-350-49-0000	1.00	106.14	106.10
18	248-350-50-0000	1.00	106.14	106.10
18	248-350-51-0000	1.00	106.14	106.10
18	248-350-52-0000	1.00	106.14	106.10
18	248-350-53-0000	1.00	106.14	106.10
18	248-350-54-0000	1.00	106.14	106.10
18	248-350-55-0000	1.00	106.14	106.10
18	248-350-56-0000	1.00	106.14	106.10

**City of Tracy
Consolidated Landscape Maintenance District
Fiscal Year 2016/17 Preliminary Roll**

Zone	APN	EDU	Max Tax	Total Levy
18	248-350-57-0000	1.00	106.14	106.10
18	248-350-58-0000	1.00	106.14	106.10
18	248-350-59-0000	1.00	106.14	106.10
18	248-350-60-0000	1.00	106.14	106.10
18	248-350-61-0000	1.00	106.14	106.10
18	248-350-62-0000	1.00	106.14	106.10
18	248-350-63-0000	1.00	106.14	106.10
18	248-350-64-0000	1.00	106.14	106.10
18	248-350-65-0000	1.00	106.14	106.10
18	248-350-66-0000	1.00	106.14	106.10
18	248-350-67-0000	1.00	106.14	106.10
18	248-350-68-0000	1.00	106.14	106.10
18	248-350-69-0000	1.00	106.14	106.10
18	248-350-70-0000	1.00	106.14	106.10
18	248-360-02-0000	1.00	106.14	106.10
18	248-360-03-0000	1.00	106.14	106.10
18	248-360-05-0000	1.00	106.14	106.10
18	248-360-06-0000	1.00	106.14	106.10
18	248-360-08-0000	1.00	106.14	106.10
18	248-360-09-0000	1.00	106.14	106.10
18	248-360-10-0000	1.00	106.14	106.10
18	248-360-11-0000	1.00	106.14	106.10
18	248-360-13-0000	1.00	106.14	106.10
18	248-360-14-0000	1.00	106.14	106.10
18	248-360-15-0000	1.00	106.14	106.10
18	248-360-16-0000	1.00	106.14	106.10
18	248-360-17-0000	1.00	106.14	106.10
18	248-360-18-0000	1.00	106.14	106.10
18	248-360-19-0000	1.00	106.14	106.10
18	248-360-20-0000	1.00	106.14	106.10
18	248-360-21-0000	1.00	106.14	106.10
18	248-360-22-0000	1.00	106.14	106.10
18	248-360-23-0000	1.00	106.14	106.10
18	248-360-24-0000	1.00	106.14	106.10
18	248-360-25-0000	1.00	106.14	106.10
18	248-360-26-0000	1.00	106.14	106.10
18	248-360-27-0000	1.00	106.14	106.10
18	248-360-28-0000	1.00	106.14	106.10
18	248-360-29-0000	1.00	106.14	106.10
18	248-360-32-0000	1.00	106.14	106.10
18	248-360-33-0000	1.00	106.14	106.10
18	248-360-34-0000	1.00	106.14	106.10

City of Tracy
Consolidated Landscape Maintenance District
Fiscal Year 2016/17 Preliminary Roll

Zone	APN	EDU	Max Tax	Total Levy
18	248-360-35-0000	1.00	106.14	106.10
18	248-360-36-0000	1.00	106.14	106.10
18	248-360-37-0000	1.00	106.14	106.10
18	248-360-38-0000	1.00	106.14	106.10
18	248-360-39-0000	1.00	106.14	106.10
18	248-360-40-0000	1.00	106.14	106.10
18	248-360-41-0000	1.00	106.14	106.10
18	248-360-42-0000	1.00	106.14	106.10
18	248-360-43-0000	1.00	106.14	106.10
18	248-360-44-0000	1.00	106.14	106.10
18	248-360-45-0000	1.00	106.14	106.10
18	248-360-46-0000	1.00	106.14	106.10
18	248-360-47-0000	1.00	106.14	106.10
18	248-360-48-0000	1.00	106.14	106.10
18	248-360-49-0000	1.00	106.14	106.10
18	248-360-50-0000	1.00	106.14	106.10
18	248-360-51-0000	1.00	106.14	106.10
18	248-360-52-0000	1.00	106.14	106.10
18	248-360-53-0000	1.00	106.14	106.10
18	248-360-54-0000	1.00	106.14	106.10
18	248-370-01-0000	1.00	106.14	106.10
18	248-370-02-0000	1.00	106.14	106.10
18	248-370-03-0000	1.00	106.14	106.10
18	248-370-04-0000	1.00	106.14	106.10
18	248-370-05-0000	1.00	106.14	106.10
18	248-370-06-0000	1.00	106.14	106.10
18	248-370-07-0000	1.00	106.14	106.10
18	248-370-08-0000	1.00	106.14	106.10
18	248-370-09-0000	1.00	106.14	106.10
18	248-370-10-0000	1.00	106.14	106.10
18	248-370-11-0000	1.00	106.14	106.10
18	248-370-12-0000	1.00	106.14	106.10
18	248-370-13-0000	1.00	106.14	106.10
18	248-370-14-0000	1.00	106.14	106.10
18	248-370-15-0000	1.00	106.14	106.10
18	248-370-16-0000	1.00	106.14	106.10
18	248-370-17-0000	1.00	106.14	106.10
18	248-370-18-0000	1.00	106.14	106.10
18	248-370-19-0000	1.00	106.14	106.10
18	248-370-20-0000	1.00	106.14	106.10
18	248-370-21-0000	1.00	106.14	106.10
18	248-370-22-0000	1.00	106.14	106.10

**City of Tracy
Consolidated Landscape Maintenance District
Fiscal Year 2016/17 Preliminary Roll**

Zone	APN	EDU	Max Tax	Total Levy
18	248-370-23-0000	1.00	106.14	106.10
18	248-370-24-0000	1.00	106.14	106.10
18	248-370-25-0000	1.00	106.14	106.10
18	248-370-26-0000	1.00	106.14	106.10
18	248-370-27-0000	1.00	106.14	106.10
18	248-370-28-0000	1.00	106.14	106.10
18	248-370-29-0000	1.00	106.14	106.10
18	248-370-30-0000	1.00	106.14	106.10
18	248-370-31-0000	1.00	106.14	106.10
18	248-370-32-0000	1.00	106.14	106.10
18	248-370-33-0000	1.00	106.14	106.10
18	248-380-08-0000	1.00	106.14	106.10
18	248-380-09-0000	1.00	106.14	106.10
18	248-380-10-0000	1.00	106.14	106.10
18	248-380-11-0000	1.00	106.14	106.10
18	248-380-12-0000	1.00	106.14	106.10
18	248-380-13-0000	1.00	106.14	106.10
18	248-380-14-0000	1.00	106.14	106.10
18	248-380-15-0000	1.00	106.14	106.10
18	248-380-16-0000	1.00	106.14	106.10
18	248-380-17-0000	1.00	106.14	106.10
18	248-380-18-0000	1.00	106.14	106.10
18	248-380-19-0000	1.00	106.14	106.10
18	248-380-20-0000	1.00	106.14	106.10
18	248-380-22-0000	1.00	106.14	106.10
18	248-380-23-0000	1.00	106.14	106.10
18	248-380-24-0000	1.00	106.14	106.10
18	248-380-25-0000	1.00	106.14	106.10
18	248-380-26-0000	1.00	106.14	106.10
18	248-380-28-0000	1.00	106.14	106.10
18	248-380-30-0000	1.00	106.14	106.10
18	248-380-31-0000	1.00	106.14	106.10
18	248-380-32-0000	1.00	106.14	106.10
18	248-380-33-0000	1.00	106.14	106.10
18	248-380-34-0000	1.00	106.14	106.10
18	248-380-35-0000	1.00	106.14	106.10
18	248-380-36-0000	1.00	106.14	106.10
18	248-380-37-0000	1.00	106.14	106.10
18	248-380-38-0000	1.00	106.14	106.10
18	248-380-39-0000	1.00	106.14	106.10
18	248-380-40-0000	1.00	106.14	106.10
18	248-380-41-0000	1.00	106.14	106.10

**City of Tracy
Consolidated Landscape Maintenance District
Fiscal Year 2016/17 Preliminary Roll**

Zone	APN	EDU	Max Tax	Total Levy
18	248-380-42-0000	1.00	106.14	106.10
18	248-380-43-0000	1.00	106.14	106.10
18	248-380-44-0000	1.00	106.14	106.10
18	248-380-45-0000	1.00	106.14	106.10
18	248-380-46-0000	1.00	106.14	106.10
18	248-380-47-0000	1.00	106.14	106.10
18	248-380-48-0000	1.00	106.14	106.10
18	248-380-49-0000	1.00	106.14	106.10
18	248-380-50-0000	1.00	106.14	106.10
18	248-380-51-0000	1.00	106.14	106.10
19	248-450-01-0000	1.00	194.84	193.24
19	248-450-02-0000	1.00	194.84	193.24
19	248-450-03-0000	1.00	194.84	193.24
19	248-450-04-0000	1.00	194.84	193.24
19	248-450-05-0000	1.00	194.84	193.24
19	248-450-06-0000	1.00	194.84	193.24
19	248-450-07-0000	1.00	194.84	193.24
19	248-450-08-0000	1.00	194.84	193.24
19	248-450-09-0000	1.00	194.84	193.24
19	248-450-10-0000	1.00	194.84	193.24
19	248-450-11-0000	1.00	194.84	193.24
19	248-450-12-0000	1.00	194.84	193.24
19	248-450-13-0000	1.00	194.84	193.24
19	248-450-14-0000	1.00	194.84	193.24
19	248-450-15-0000	1.00	194.84	193.24
19	248-450-16-0000	1.00	194.84	193.24
19	248-450-17-0000	1.00	194.84	193.24
19	248-450-18-0000	1.00	194.84	193.24
19	248-450-19-0000	1.00	194.84	193.24
19	248-450-20-0000	1.00	194.84	193.24
19	248-450-23-0000	1.00	194.84	193.24
19	248-450-24-0000	1.00	194.84	193.24
19	248-450-25-0000	1.00	194.84	193.24
19	248-450-26-0000	1.00	194.84	193.24
19	248-450-27-0000	1.00	194.84	193.24
19	248-450-28-0000	1.00	194.84	193.24
19	248-450-29-0000	1.00	194.84	193.24
19	248-450-30-0000	1.00	194.84	193.24
19	248-450-31-0000	1.00	194.84	193.24
19	248-450-32-0000	1.00	194.84	193.24
19	248-450-33-0000	1.00	194.84	193.24
19	248-450-34-0000	1.00	194.84	193.24

City of Tracy
Consolidated Landscape Maintenance District
Fiscal Year 2016/17 Preliminary Roll

Zone	APN	EDU	Max Tax	Total Levy
19	248-450-35-0000	1.00	194.84	193.24
19	248-450-36-0000	1.00	194.84	193.24
19	248-450-37-0000	1.00	194.84	193.24
19	248-450-38-0000	1.00	194.84	193.24
19	248-450-39-0000	1.00	194.84	193.24
19	248-450-40-0000	1.00	194.84	193.24
19	248-450-41-0000	1.00	194.84	193.24
19	248-450-42-0000	1.00	194.84	193.24
19	248-450-43-0000	1.00	194.84	193.24
19	248-450-45-0000	1.00	194.84	193.24
19	248-450-46-0000	1.00	194.84	193.24
19	248-460-01-0000	1.00	194.84	193.24
19	248-460-02-0000	1.00	194.84	193.24
19	248-460-03-0000	1.00	194.84	193.24
19	248-460-04-0000	1.00	194.84	193.24
19	248-460-05-0000	1.00	194.84	193.24
19	248-460-06-0000	1.00	194.84	193.24
19	248-460-07-0000	1.00	194.84	193.24
19	248-460-08-0000	1.00	194.84	193.24
19	248-460-09-0000	1.00	194.84	193.24
19	248-460-10-0000	1.00	194.84	193.24
19	248-460-11-0000	1.00	194.84	193.24
19	248-460-12-0000	1.00	194.84	193.24
19	248-460-13-0000	1.00	194.84	193.24
19	248-460-14-0000	1.00	194.84	193.24
19	248-460-15-0000	1.00	194.84	193.24
19	248-460-16-0000	1.00	194.84	193.24
19	248-460-17-0000	1.00	194.84	193.24
19	248-460-18-0000	1.00	194.84	193.24
19	248-460-19-0000	1.00	194.84	193.24
19	248-460-20-0000	1.00	194.84	193.24
19	248-460-21-0000	1.00	194.84	193.24
19	248-460-22-0000	1.00	194.84	193.24
19	248-460-23-0000	1.00	194.84	193.24
19	248-460-24-0000	1.00	194.84	193.24
19	248-460-25-0000	1.00	194.84	193.24
19	248-460-26-0000	1.00	194.84	193.24
19	248-460-27-0000	1.00	194.84	193.24
19	248-460-28-0000	1.00	194.84	193.24
19	248-460-29-0000	1.00	194.84	193.24
19	248-460-30-0000	1.00	194.84	193.24
19	248-460-31-0000	1.00	194.84	193.24

City of Tracy
Consolidated Landscape Maintenance District
Fiscal Year 2016/17 Preliminary Roll

Zone	APN	EDU	Max Tax	Total Levy
19	248-460-32-0000	1.00	194.84	193.24
19	248-460-33-0000	1.00	194.84	193.24
19	248-460-34-0000	1.00	194.84	193.24
19	248-460-35-0000	1.00	194.84	193.24
19	248-460-36-0000	1.00	194.84	193.24
19	248-460-37-0000	1.00	194.84	193.24
19	248-460-38-0000	1.00	194.84	193.24
19	248-460-39-0000	1.00	194.84	193.24
19	248-460-40-0000	1.00	194.84	193.24
19	248-460-41-0000	1.00	194.84	193.24
19	248-460-42-0000	1.00	194.84	193.24
19	248-460-43-0000	1.00	194.84	193.24
19	248-460-44-0000	1.00	194.84	193.24
19	248-460-45-0000	1.00	194.84	193.24
19	248-460-46-0000	1.00	194.84	193.24
19	248-460-47-0000	1.00	194.84	193.24
19	248-460-48-0000	1.00	194.84	193.24
19	248-460-49-0000	1.00	194.84	193.24
19	248-460-50-0000	1.00	194.84	193.24
19	248-460-51-0000	1.00	194.84	193.24
19	248-460-52-0000	1.00	194.84	193.24
19	248-460-53-0000	1.00	194.84	193.24
19	248-460-54-0000	1.00	194.84	193.24
19	248-470-04-0000	8.00	1,558.74	1,545.92
19	248-470-05-0000	8.65	1,685.39	1,671.54
19	248-470-06-0000	8.65	1,685.39	1,671.54
19	248-470-07-0000	6.36	1,239.20	1,229.00
19	248-470-08-0000	6.36	1,239.20	1,229.00
19	248-470-09-0000	6.32	1,231.40	1,221.28
19	248-470-10-0000	25.32	4,933.40	4,892.88
19	248-470-11-0000	6.92	1,348.31	1,337.22
19	248-470-12-0000	7.08	1,379.48	1,368.14
19	248-470-13-0000	8.08	1,574.33	1,561.38
19	248-470-14-0000	7.92	1,543.15	1,530.46
19	248-470-17-0000	11.88	2,314.73	2,295.70
19	248-470-18-0000	11.96	2,330.31	2,311.16
19	248-470-19-0000	14.95	2,912.89	2,888.96
19	248-470-20-0000	6.32	1,231.40	1,221.28
19	248-470-21-0000	6.32	1,231.40	1,221.28
19	248-470-22-0000	6.28	1,223.61	1,213.54
19	248-470-23-0000	8.65	1,685.39	1,671.54
19	248-470-24-0000	6.88	1,340.52	1,329.50

**City of Tracy
Consolidated Landscape Maintenance District
Fiscal Year 2016/17 Preliminary Roll**

Zone	APN	EDU	Max Tax	Total Levy
19	248-470-25-0000	16.96	3,304.52	3,277.38
19	248-470-26-0000	10.68	2,080.92	2,063.82
19	248-470-27-0000	4.00	779.37	772.96
19	248-480-01-0000	1.00	194.84	193.24
19	248-480-02-0000	1.00	194.84	193.24
19	248-480-03-0000	1.00	194.84	193.24
19	248-480-04-0000	1.00	194.84	193.24
19	248-480-05-0000	1.00	194.84	193.24
19	248-480-06-0000	1.00	194.84	193.24
19	248-480-07-0000	1.00	194.84	193.24
19	248-480-08-0000	1.00	194.84	193.24
19	248-480-09-0000	1.00	194.84	193.24
19	248-480-10-0000	1.00	194.84	193.24
19	248-480-11-0000	1.00	194.84	193.24
19	248-480-12-0000	1.00	194.84	193.24
19	248-480-13-0000	1.00	194.84	193.24
19	248-480-14-0000	1.00	194.84	193.24
19	248-480-15-0000	1.00	194.84	193.24
19	248-480-16-0000	1.00	194.84	193.24
19	248-480-17-0000	1.00	194.84	193.24
19	248-480-18-0000	1.00	194.84	193.24
19	248-480-19-0000	1.00	194.84	193.24
19	248-480-20-0000	1.00	194.84	193.24
19	248-480-21-0000	1.00	194.84	193.24
19	248-480-22-0000	1.00	194.84	193.24
19	248-480-23-0000	1.00	194.84	193.24
19	248-480-24-0000	1.00	194.84	193.24
19	248-480-25-0000	1.00	194.84	193.24
19	248-480-26-0000	1.00	194.84	193.24
19	248-480-27-0000	1.00	194.84	193.24
19	248-480-28-0000	1.00	194.84	193.24
19	248-480-29-0000	1.00	194.84	193.24
19	248-480-30-0000	1.00	194.84	193.24
19	248-480-31-0000	1.00	194.84	193.24
19	248-480-32-0000	1.00	194.84	193.24
19	248-480-33-0000	1.00	194.84	193.24
19	248-480-34-0000	1.00	194.84	193.24
19	248-480-35-0000	1.00	194.84	193.24
19	248-480-36-0000	1.00	194.84	193.24
19	248-480-37-0000	1.00	194.84	193.24
19	248-480-38-0000	1.00	194.84	193.24
19	248-480-39-0000	1.00	194.84	193.24

**City of Tracy
Consolidated Landscape Maintenance District
Fiscal Year 2016/17 Preliminary Roll**

Zone	APN	EDU	Max Tax	Total Levy
19	248-480-40-0000	1.00	194.84	193.24
19	248-480-41-0000	1.00	194.84	193.24
19	248-480-42-0000	1.00	194.84	193.24
19	248-480-43-0000	1.00	194.84	193.24
19	248-480-44-0000	1.00	194.84	193.24
19	248-480-45-0000	1.00	194.84	193.24
19	248-480-46-0000	1.00	194.84	193.24
19	248-490-01-0000	1.00	194.84	193.24
19	248-490-02-0000	1.00	194.84	193.24
19	248-490-03-0000	1.00	194.84	193.24
19	248-490-04-0000	1.00	194.84	193.24
19	248-490-05-0000	1.00	194.84	193.24
19	248-490-06-0000	1.00	194.84	193.24
19	248-490-07-0000	1.00	194.84	193.24
19	248-490-08-0000	1.00	194.84	193.24
19	248-490-09-0000	1.00	194.84	193.24
19	248-490-10-0000	1.00	194.84	193.24
19	248-490-11-0000	1.00	194.84	193.24
19	248-490-12-0000	1.00	194.84	193.24
19	248-490-13-0000	1.00	194.84	193.24
19	248-490-14-0000	1.00	194.84	193.24
19	248-490-15-0000	1.00	194.84	193.24
19	248-490-16-0000	1.00	194.84	193.24
19	248-490-17-0000	1.00	194.84	193.24
19	248-490-18-0000	1.00	194.84	193.24
19	248-490-19-0000	1.00	194.84	193.24
19	248-490-20-0000	1.00	194.84	193.24
19	248-490-21-0000	1.00	194.84	193.24
19	248-490-22-0000	1.00	194.84	193.24
19	248-490-23-0000	1.00	194.84	193.24
19	248-490-24-0000	1.00	194.84	193.24
19	248-490-25-0000	1.00	194.84	193.24
19	248-490-26-0000	1.00	194.84	193.24
19	248-490-27-0000	1.00	194.84	193.24
19	248-490-28-0000	1.00	194.84	193.24
19	248-490-29-0000	1.00	194.84	193.24
19	248-490-30-0000	1.00	194.84	193.24
19	248-490-31-0000	1.00	194.84	193.24
19	248-490-32-0000	1.00	194.84	193.24
19	248-490-33-0000	1.00	194.84	193.24
19	248-490-34-0000	1.00	194.84	193.24
19	248-490-35-0000	1.00	194.84	193.24

**City of Tracy
Consolidated Landscape Maintenance District
Fiscal Year 2016/17 Preliminary Roll**

Zone	APN	EDU	Max Tax	Total Levy
19	248-490-36-0000	1.00	194.84	193.24
19	248-490-37-0000	1.00	194.84	193.24
19	248-490-38-0000	1.00	194.84	193.24
19	248-490-39-0000	1.00	194.84	193.24
19	248-490-40-0000	1.00	194.84	193.24
19	248-490-41-0000	1.00	194.84	193.24
19	248-490-42-0000	1.00	194.84	193.24
19	248-490-43-0000	1.00	194.84	193.24
19	248-490-44-0000	1.00	194.84	193.24
19	248-490-45-0000	1.00	194.84	193.24
19	248-490-46-0000	1.00	194.84	193.24
19	248-490-47-0000	1.00	194.84	193.24
19	248-490-49-0000	1.00	194.84	193.24
19	248-490-50-0000	1.00	194.84	193.24
19	248-490-51-0000	1.00	194.84	193.24
19	248-490-52-0000	1.00	194.84	193.24
19	248-490-53-0000	1.00	194.84	193.24
19	248-490-54-0000	1.00	194.84	193.24
19	248-490-55-0000	1.00	194.84	193.24
19	248-490-56-0000	1.00	194.84	193.24
19	248-490-57-0000	1.00	194.84	193.24
19	248-490-58-0000	1.00	194.84	193.24
19	248-490-59-0000	1.00	194.84	193.24
19	248-490-60-0000	1.00	194.84	193.24
19	248-490-61-0000	1.00	194.84	193.24
19	248-490-62-0000	1.00	194.84	193.24
18	248-500-01-0000	1.00	106.14	106.10
18	248-500-02-0000	1.00	106.14	106.10
18	248-500-03-0000	1.00	106.14	106.10
18	248-500-04-0000	1.00	106.14	106.10
18	248-500-05-0000	1.00	106.14	106.10
18	248-500-06-0000	1.00	106.14	106.10
18	248-500-07-0000	1.00	106.14	106.10
18	248-500-08-0000	1.00	106.14	106.10
18	248-500-09-0000	1.00	106.14	106.10
18	248-500-10-0000	1.00	106.14	106.10
18	248-500-11-0000	1.00	106.14	106.10
18	248-500-12-0000	1.00	106.14	106.10
18	248-500-13-0000	1.00	106.14	106.10
18	248-500-15-0000	1.00	106.14	106.10
18	248-500-16-0000	1.00	106.14	106.10
18	248-500-17-0000	1.00	106.14	106.10

**City of Tracy
Consolidated Landscape Maintenance District
Fiscal Year 2016/17 Preliminary Roll**

Zone	APN	EDU	Max Tax	Total Levy
18	248-500-18-0000	1.00	106.14	106.10
18	248-500-19-0000	1.00	106.14	106.10
18	248-500-20-0000	1.00	106.14	106.10
18	248-500-21-0000	1.00	106.14	106.10
18	248-500-22-0000	1.00	106.14	106.10
18	248-500-23-0000	1.00	106.14	106.10
18	248-500-24-0000	1.00	106.14	106.10
18	248-500-25-0000	1.00	106.14	106.10
18	248-500-26-0000	1.00	106.14	106.10
18	248-500-27-0000	1.00	106.14	106.10
18	248-500-28-0000	1.00	106.14	106.10
18	248-500-29-0000	1.00	106.14	106.10
18	248-500-30-0000	1.00	106.14	106.10
18	248-500-31-0000	1.00	106.14	106.10
18	248-500-32-0000	1.00	106.14	106.10
18	248-500-33-0000	1.00	106.14	106.10
18	248-500-34-0000	1.00	106.14	106.10
18	248-500-35-0000	1.00	106.14	106.10
18	248-500-36-0000	1.00	106.14	106.10
18	248-500-37-0000	1.00	106.14	106.10
18	248-500-38-0000	1.00	106.14	106.10
18	248-500-39-0000	1.00	106.14	106.10
18	248-500-40-0000	1.00	106.14	106.10
18	248-500-41-0000	1.00	106.14	106.10
19	248-510-01-0000	1.00	194.84	193.24
19	248-510-02-0000	1.00	194.84	193.24
19	248-510-03-0000	1.00	194.84	193.24
19	248-510-04-0000	1.00	194.84	193.24
19	248-510-05-0000	1.00	194.84	193.24
19	248-510-06-0000	1.00	194.84	193.24
19	248-510-07-0000	1.00	194.84	193.24
19	248-510-08-0000	1.00	194.84	193.24
19	248-510-09-0000	1.00	194.84	193.24
19	248-510-10-0000	1.00	194.84	193.24
19	248-510-11-0000	1.00	194.84	193.24
19	248-510-12-0000	1.00	194.84	193.24
19	248-510-13-0000	1.00	194.84	193.24
19	248-510-14-0000	1.00	194.84	193.24
19	248-510-15-0000	1.00	194.84	193.24
19	248-510-16-0000	1.00	194.84	193.24
19	248-510-17-0000	1.00	194.84	193.24
19	248-510-18-0000	1.00	194.84	193.24

City of Tracy
Consolidated Landscape Maintenance District
Fiscal Year 2016/17 Preliminary Roll

Zone	APN	EDU	Max Tax	Total Levy
19	248-510-19-0000	1.00	194.84	193.24
19	248-510-20-0000	1.00	194.84	193.24
19	248-510-21-0000	1.00	194.84	193.24
19	248-510-22-0000	1.00	194.84	193.24
19	248-510-23-0000	1.00	194.84	193.24
19	248-510-24-0000	1.00	194.84	193.24
19	248-510-25-0000	1.00	194.84	193.24
19	248-510-26-0000	1.00	194.84	193.24
19	248-510-27-0000	1.00	194.84	193.24
19	248-510-28-0000	1.00	194.84	193.24
19	248-510-29-0000	1.00	194.84	193.24
19	248-510-30-0000	1.00	194.84	193.24
19	248-510-31-0000	1.00	194.84	193.24
19	248-510-32-0000	1.00	194.84	193.24
19	248-510-33-0000	1.00	194.84	193.24
19	248-510-34-0000	1.00	194.84	193.24
19	248-510-35-0000	1.00	194.84	193.24
19	248-510-36-0000	1.00	194.84	193.24
19	248-510-37-0000	1.00	194.84	193.24
19	248-510-38-0000	1.00	194.84	193.24
19	248-510-39-0000	1.00	194.84	193.24
19	248-510-40-0000	1.00	194.84	193.24
19	248-510-41-0000	1.00	194.84	193.24
19	248-510-42-0000	1.00	194.84	193.24
19	248-510-43-0000	1.00	194.84	193.24
19	248-510-44-0000	1.00	194.84	193.24
19	248-510-45-0000	1.00	194.84	193.24
19	248-510-46-0000	1.00	194.84	193.24
19	248-510-47-0000	1.00	194.84	193.24
19	248-510-48-0000	1.00	194.84	193.24
19	248-510-49-0000	1.00	194.84	193.24
19	248-510-50-0000	1.00	194.84	193.24
19	248-520-01-0000	1.00	194.84	193.24
19	248-520-02-0000	1.00	194.84	193.24
19	248-520-03-0000	1.00	194.84	193.24
19	248-520-04-0000	1.00	194.84	193.24
19	248-520-05-0000	1.00	194.84	193.24
19	248-520-06-0000	1.00	194.84	193.24
19	248-520-07-0000	1.00	194.84	193.24
19	248-520-08-0000	1.00	194.84	193.24
19	248-520-09-0000	1.00	194.84	193.24
19	248-520-10-0000	1.00	194.84	193.24

City of Tracy
Consolidated Landscape Maintenance District
Fiscal Year 2016/17 Preliminary Roll

Zone	APN	EDU	Max Tax	Total Levy
19	248-520-11-0000	1.00	194.84	193.24
19	248-520-12-0000	1.00	194.84	193.24
19	248-520-13-0000	1.00	194.84	193.24
19	248-520-14-0000	1.00	194.84	193.24
19	248-520-15-0000	1.00	194.84	193.24
19	248-520-16-0000	1.00	194.84	193.24
19	248-520-17-0000	1.00	194.84	193.24
19	248-520-18-0000	1.00	194.84	193.24
19	248-520-19-0000	1.00	194.84	193.24
19	248-520-20-0000	1.00	194.84	193.24
19	248-520-21-0000	1.00	194.84	193.24
19	248-520-22-0000	1.00	194.84	193.24
19	248-520-23-0000	1.00	194.84	193.24
19	248-520-24-0000	1.00	194.84	193.24
19	248-520-25-0000	1.00	194.84	193.24
19	248-520-26-0000	1.00	194.84	193.24
19	248-520-27-0000	1.00	194.84	193.24
18	248-530-01-0000	1.00	106.14	106.10
18	248-530-02-0000	1.00	106.14	106.10
18	248-530-03-0000	1.00	106.14	106.10
18	248-530-04-0000	1.00	106.14	106.10
18	248-530-05-0000	1.00	106.14	106.10
18	248-530-06-0000	1.00	106.14	106.10
18	248-530-07-0000	1.00	106.14	106.10
18	248-530-08-0000	1.00	106.14	106.10
18	248-530-09-0000	1.00	106.14	106.10
18	248-530-10-0000	1.00	106.14	106.10
18	248-530-11-0000	1.00	106.14	106.10
18	248-530-12-0000	1.00	106.14	106.10
18	248-530-13-0000	1.00	106.14	106.10
18	248-530-14-0000	1.00	106.14	106.10
18	248-530-15-0000	1.00	106.14	106.10
18	248-530-18-0000	1.00	106.14	106.10
18	248-530-19-0000	1.00	106.14	106.10
18	248-530-20-0000	1.00	106.14	106.10
18	248-530-21-0000	1.00	106.14	106.10
18	248-530-22-0000	2.49	264.28	264.20
18	248-540-01-0000	1.00	106.14	106.10
18	248-540-02-0000	1.00	106.14	106.10
18	248-540-03-0000	1.00	106.14	106.10
18	248-540-04-0000	1.00	106.14	106.10
18	248-540-05-0000	1.00	106.14	106.10

**City of Tracy
Consolidated Landscape Maintenance District
Fiscal Year 2016/17 Preliminary Roll**

Zone	APN	EDU	Max Tax	Total Levy
18	248-540-06-0000	1.00	106.14	106.10
18	248-540-07-0000	1.00	106.14	106.10
18	248-540-08-0000	1.00	106.14	106.10
18	248-540-09-0000	1.00	106.14	106.10
18	248-540-10-0000	1.00	106.14	106.10
18	248-540-11-0000	1.00	106.14	106.10
18	248-540-12-0000	1.00	106.14	106.10
18	248-540-13-0000	1.00	106.14	106.10
18	248-540-14-0000	1.00	106.14	106.10
18	248-540-15-0000	1.00	106.14	106.10
18	248-540-16-0000	1.00	106.14	106.10
18	248-540-25-0000	1.00	106.14	106.10
18	248-540-26-0000	1.00	106.14	106.10
18	248-540-27-0000	1.00	106.14	106.10
18	248-540-28-0000	1.00	106.14	106.10
18	248-540-29-0000	1.00	106.14	106.10
18	248-540-30-0000	1.00	106.14	106.10
18	248-540-31-0000	1.00	106.14	106.10
18	248-540-32-0000	1.00	106.14	106.10
18	248-540-33-0000	1.00	106.14	106.10
18	248-540-34-0000	1.00	106.14	106.10
18	248-540-35-0000	1.00	106.14	106.10
18	248-540-36-0000	1.00	106.14	106.10
18	248-540-37-0000	1.00	106.14	106.10
18	248-540-38-0000	1.00	106.14	106.10
18	248-540-39-0000	1.00	106.14	106.10
18	248-540-40-0000	1.00	106.14	106.10
18	248-540-41-0000	1.00	106.14	106.10
18	248-540-42-0000	1.00	106.14	106.10
18	248-540-43-0000	1.00	106.14	106.10
18	248-540-44-0000	1.00	106.14	106.10
18	248-540-45-0000	1.00	106.14	106.10
18	248-540-46-0000	1.00	106.14	106.10
18	248-540-47-0000	1.00	106.14	106.10
18	248-540-48-0000	1.00	106.14	106.10
18	248-540-49-0000	1.00	106.14	106.10
18	248-540-50-0000	1.00	106.14	106.10
18	248-540-51-0000	1.00	106.14	106.10
18	248-540-52-0000	1.00	106.14	106.10
18	248-540-53-0000	1.00	106.14	106.10
18	248-540-54-0000	1.00	106.14	106.10
18	248-540-55-0000	1.00	106.14	106.10

**City of Tracy
Consolidated Landscape Maintenance District
Fiscal Year 2016/17 Preliminary Roll**

Zone	APN	EDU	Max Tax	Total Levy
18	248-540-56-0000	1.00	106.14	106.10
18	248-540-57-0000	1.00	106.14	106.10
18	248-540-58-0000	1.00	106.14	106.10
18	248-540-59-0000	1.00	106.14	106.10
18	248-540-60-0000	1.00	106.14	106.10
18	248-540-61-0000	1.00	106.14	106.10
18	248-540-62-0000	1.00	106.14	106.10
18	248-540-63-0000	1.00	106.14	106.10
18	248-540-64-0000	1.00	106.14	106.10
18	248-540-65-0000	1.00	106.14	106.10
18	248-540-66-0000	1.00	106.14	106.10
18	248-540-67-0000	1.00	106.14	106.10
18	248-540-68-0000	1.00	106.14	106.10
19	248-550-01-0000	1.00	194.84	193.24
19	248-550-02-0000	1.00	194.84	193.24
19	248-550-03-0000	1.00	194.84	193.24
19	248-550-04-0000	1.00	194.84	193.24
19	248-550-05-0000	1.00	194.84	193.24
19	248-550-06-0000	1.00	194.84	193.24
19	248-550-07-0000	1.00	194.84	193.24
19	248-550-08-0000	1.00	194.84	193.24
19	248-550-09-0000	1.00	194.84	193.24
19	248-550-10-0000	1.00	194.84	193.24
19	248-550-11-0000	1.00	194.84	193.24
19	248-550-12-0000	1.00	194.84	193.24
19	248-550-13-0000	1.00	194.84	193.24
19	248-550-14-0000	1.00	194.84	193.24
19	248-550-15-0000	1.00	194.84	193.24
19	248-550-16-0000	1.00	194.84	193.24
19	248-550-17-0000	1.00	194.84	193.24
19	248-550-18-0000	1.00	194.84	193.24
19	248-550-19-0000	1.00	194.84	193.24
19	248-550-20-0000	1.00	194.84	193.24
19	248-550-21-0000	1.00	194.84	193.24
19	248-550-22-0000	1.00	194.84	193.24
19	248-550-23-0000	1.00	194.84	193.24
19	248-550-24-0000	1.00	194.84	193.24
19	248-550-25-0000	1.00	194.84	193.24
19	248-550-26-0000	1.00	194.84	193.24
19	248-550-27-0000	1.00	194.84	193.24
19	248-550-28-0000	1.00	194.84	193.24
19	248-550-29-0000	1.00	194.84	193.24

City of Tracy
Consolidated Landscape Maintenance District
Fiscal Year 2016/17 Preliminary Roll

Zone	APN	EDU	Max Tax	Total Levy
19	248-550-30-0000	1.00	194.84	193.24
19	248-550-31-0000	1.00	194.84	193.24
19	248-550-32-0000	1.00	194.84	193.24
19	248-550-33-0000	1.00	194.84	193.24
19	248-550-34-0000	1.00	194.84	193.24
19	248-550-35-0000	1.00	194.84	193.24
19	248-550-36-0000	1.00	194.84	193.24
19	248-550-37-0000	1.00	194.84	193.24
19	248-550-38-0000	1.00	194.84	193.24
19	248-550-39-0000	1.00	194.84	193.24
19	248-550-40-0000	1.00	194.84	193.24
19	248-550-41-0000	1.00	194.84	193.24
19	248-550-42-0000	1.00	194.84	193.24
19	248-550-43-0000	1.00	194.84	193.24
19	248-550-44-0000	1.00	194.84	193.24
19	248-550-45-0000	1.00	194.84	193.24
19	248-550-46-0000	1.00	194.84	193.24
19	248-550-47-0000	1.00	194.84	193.24
19	248-550-48-0000	1.00	194.84	193.24
19	248-550-49-0000	1.00	194.84	193.24
19	248-550-50-0000	1.00	194.84	193.24
19	248-550-51-0000	1.00	194.84	193.24
19	248-550-52-0000	1.00	194.84	193.24
19	248-550-53-0000	1.00	194.84	193.24
19	248-550-54-0000	1.00	194.84	193.24
19	248-550-55-0000	1.00	194.84	193.24
19	248-550-56-0000	1.00	194.84	193.24
19	248-550-57-0000	1.00	194.84	193.24
19	248-550-58-0000	1.00	194.84	193.24
19	248-550-59-0000	1.00	194.84	193.24
19	248-550-60-0000	1.00	194.84	193.24
19	248-550-61-0000	1.00	194.84	193.24
19	248-550-62-0000	1.00	194.84	193.24
19	248-550-63-0000	1.00	194.84	193.24
19	248-550-64-0000	1.00	194.84	193.24
19	248-550-65-0000	1.00	194.84	193.24
19	248-550-66-0000	1.00	194.84	193.24
19	248-560-01-0000	1.00	194.84	193.24
19	248-560-02-0000	1.00	194.84	193.24
19	248-560-03-0000	1.00	194.84	193.24
19	248-560-04-0000	1.00	194.84	193.24
19	248-560-05-0000	1.00	194.84	193.24

City of Tracy
Consolidated Landscape Maintenance District
Fiscal Year 2016/17 Preliminary Roll

Zone	APN	EDU	Max Tax	Total Levy
19	248-560-06-0000	1.00	194.84	193.24
19	248-560-07-0000	1.00	194.84	193.24
19	248-560-08-0000	1.00	194.84	193.24
19	248-560-09-0000	1.00	194.84	193.24
19	248-560-10-0000	1.00	194.84	193.24
19	248-560-11-0000	1.00	194.84	193.24
19	248-560-12-0000	1.00	194.84	193.24
19	248-560-13-0000	1.00	194.84	193.24
19	248-560-14-0000	1.00	194.84	193.24
19	248-560-15-0000	1.00	194.84	193.24
19	248-560-16-0000	1.00	194.84	193.24
19	248-560-17-0000	1.00	194.84	193.24
19	248-560-18-0000	1.00	194.84	193.24
19	248-560-19-0000	1.00	194.84	193.24
19	248-560-20-0000	1.00	194.84	193.24
19	248-560-21-0000	1.00	194.84	193.24
19	248-560-22-0000	1.00	194.84	193.24
19	248-560-23-0000	1.00	194.84	193.24
19	248-560-24-0000	1.00	194.84	193.24
19	248-560-25-0000	1.00	194.84	193.24
19	248-560-26-0000	1.00	194.84	193.24
19	248-560-27-0000	1.00	194.84	193.24
19	248-560-28-0000	40.04	7,801.48	7,737.40
19	248-590-01-0000	1.00	194.84	193.24
19	248-590-02-0000	1.00	194.84	193.24
19	248-590-03-0000	1.00	194.84	193.24
19	248-590-04-0000	1.00	194.84	193.24
19	248-590-05-0000	1.00	194.84	193.24
19	248-590-06-0000	1.00	194.84	193.24
19	248-590-07-0000	1.00	194.84	193.24
18	248-600-01-0000	1.00	106.14	106.10
18	248-600-02-0000	1.00	106.14	106.10
18	248-600-03-0000	1.00	106.14	106.10
18	248-600-04-0000	1.00	106.14	106.10
18	248-600-05-0000	1.00	106.14	106.10
18	248-600-06-0000	1.00	106.14	106.10
18	248-600-07-0000	1.00	106.14	106.10
18	248-600-08-0000	1.00	106.14	106.10
18	248-600-09-0000	1.00	106.14	106.10
18	248-600-10-0000	1.00	106.14	106.10
18	248-600-11-0000	1.00	106.14	106.10
18	248-600-12-0000	1.00	106.14	106.10

**City of Tracy
Consolidated Landscape Maintenance District
Fiscal Year 2016/17 Preliminary Roll**

Zone	APN	EDU	Max Tax	Total Levy
18	248-600-13-0000	1.00	106.14	106.10
18	248-600-14-0000	1.00	106.14	106.10
18	248-600-15-0000	1.00	106.14	106.10
18	248-600-16-0000	1.00	106.14	106.10
18	248-600-17-0000	1.00	106.14	106.10
18	248-600-18-0000	1.00	106.14	106.10
18	248-600-19-0000	1.00	106.14	106.10
18	248-600-20-0000	1.00	106.14	106.10
18	248-600-21-0000	1.00	106.14	106.10
18	248-600-22-0000	1.00	106.14	106.10
18	248-600-23-0000	1.00	106.14	106.10
18	248-600-24-0000	1.00	106.14	106.10
18	248-600-25-0000	1.00	106.14	106.10
18	248-600-26-0000	1.00	106.14	106.10
18	248-600-27-0000	1.00	106.14	106.10
18	248-600-28-0000	1.00	106.14	106.10
18	248-600-29-0000	1.00	106.14	106.10
18	248-600-30-0000	1.00	106.14	106.10
18	248-600-31-0000	1.00	106.14	106.10
18	248-600-32-0000	1.00	106.14	106.10
18	248-600-33-0000	1.00	106.14	106.10
18	248-600-34-0000	1.00	106.14	106.10
18	248-600-35-0000	1.00	106.14	106.10
18	248-600-36-0000	1.00	106.14	106.10
18	248-600-37-0000	1.00	106.14	106.10
18	248-600-38-0000	1.00	106.14	106.10
18	248-600-39-0000	1.00	106.14	106.10
18	248-600-40-0000	1.00	106.14	106.10
18	248-610-01-0000	1.00	106.14	106.10
18	248-610-02-0000	1.00	106.14	106.10
18	248-610-03-0000	1.00	106.14	106.10
18	248-610-04-0000	1.00	106.14	106.10
18	248-610-05-0000	1.00	106.14	106.10
18	248-610-06-0000	1.00	106.14	106.10
18	248-610-07-0000	1.00	106.14	106.10
18	248-610-08-0000	1.00	106.14	106.10
18	248-610-09-0000	1.00	106.14	106.10
18	248-610-10-0000	1.00	106.14	106.10
18	248-610-11-0000	1.00	106.14	106.10
18	248-610-12-0000	1.00	106.14	106.10
18	248-610-13-0000	1.00	106.14	106.10
19	248-640-01-0000	1.00	194.84	193.24

**City of Tracy
Consolidated Landscape Maintenance District
Fiscal Year 2016/17 Preliminary Roll**

Zone	APN	EDU	Max Tax	Total Levy
19	248-640-02-0000	1.00	194.84	193.24
19	248-640-03-0000	1.00	194.84	193.24
19	248-640-04-0000	1.00	194.84	193.24
19	248-640-05-0000	1.00	194.84	193.24
19	248-640-06-0000	1.00	194.84	193.24
19	248-640-07-0000	1.00	194.84	193.24
19	248-640-08-0000	1.00	194.84	193.24
19	248-640-09-0000	1.00	194.84	193.24
19	248-640-10-0000	1.00	194.84	193.24
19	248-640-11-0000	1.00	194.84	193.24
19	248-640-12-0000	1.00	194.84	193.24
19	248-640-13-0000	1.00	194.84	193.24
19	248-640-14-0000	1.00	194.84	193.24
19	248-640-15-0000	1.00	194.84	193.24
19	248-640-16-0000	1.00	194.84	193.24
19	248-640-17-0000	1.00	194.84	193.24
18	248-650-01-0000	1.00	106.14	106.10
18	248-650-02-0000	1.00	106.14	106.10
18	248-650-03-0000	1.00	106.14	106.10
18	248-650-04-0000	1.00	106.14	106.10
18	248-650-05-0000	1.00	106.14	106.10
18	248-650-06-0000	1.00	106.14	106.10
18	248-650-07-0000	1.00	106.14	106.10
18	248-650-08-0000	1.00	106.14	106.10
18	248-650-09-0000	1.00	106.14	106.10
18	248-650-10-0000	1.00	106.14	106.10
18	248-650-11-0000	1.00	106.14	106.10
18	248-650-12-0000	1.00	106.14	106.10
18	248-650-13-0000	1.00	106.14	106.10
18	248-650-14-0000	1.00	106.14	106.10
18	248-650-15-0000	1.00	106.14	106.10
18	248-650-16-0000	1.00	106.14	106.10
18	248-650-17-0000	1.00	106.14	106.10
18	248-650-18-0000	1.00	106.14	106.10
18	248-650-19-0000	1.00	106.14	106.10
18	248-650-20-0000	1.00	106.14	106.10
18	248-650-21-0000	1.00	106.14	106.10
18	248-650-22-0000	1.00	106.14	106.10
18	248-650-23-0000	1.00	106.14	106.10
18	248-650-24-0000	1.00	106.14	106.10
18	248-650-25-0000	1.00	106.14	106.10
18	248-650-26-0000	1.00	106.14	106.10

**City of Tracy
Consolidated Landscape Maintenance District
Fiscal Year 2016/17 Preliminary Roll**

Zone	APN	EDU	Max Tax	Total Levy
18	248-650-27-0000	1.00	106.14	106.10
18	248-650-28-0000	1.00	106.14	106.10
18	248-650-29-0000	1.00	106.14	106.10
18	248-650-30-0000	1.00	106.14	106.10
18	248-650-31-0000	1.00	106.14	106.10
18	248-650-32-0000	1.00	106.14	106.10
18	248-650-33-0000	1.00	106.14	106.10
18	248-650-34-0000	1.00	106.14	106.10
18	248-650-35-0000	1.00	106.14	106.10
18	248-650-36-0000	1.00	106.14	106.10
18	248-650-37-0000	1.00	106.14	106.10
18	248-650-38-0000	1.00	106.14	106.10
18	248-650-39-0000	1.00	106.14	106.10
18	248-650-40-0000	1.00	106.14	106.10
18	248-650-41-0000	4.00	424.55	424.42
18	248-650-42-0000	4.00	424.55	424.42
18	248-650-43-0000	1.00	106.14	106.10
18	248-650-44-0000	1.00	106.14	106.10
18	248-650-45-0000	1.00	106.14	106.10
18	248-650-46-0000	1.00	106.14	106.10
18	248-650-47-0000	1.00	106.14	106.10
18	248-650-48-0000	1.00	106.14	106.10
18	248-650-49-0000	1.00	106.14	106.10
18	248-650-50-0000	1.00	106.14	106.10
18	248-650-51-0000	1.00	106.14	106.10
18	248-650-52-0000	1.00	106.14	106.10
18	248-650-54-0000	1.00	106.14	106.10
18	248-650-55-0000	1.00	106.14	106.10
18	248-650-56-0000	1.00	106.14	106.10
18	248-650-58-0000	1.00	106.14	106.10
18	248-650-59-0000	1.00	106.14	106.10
18	248-650-60-0000	1.00	106.14	106.10
19	248-680-01-0000	1.00	194.84	193.24
19	248-680-02-0000	1.00	194.84	193.24
19	248-680-03-0000	1.00	194.84	193.24
19	248-680-04-0000	1.00	194.84	193.24
19	248-680-05-0000	1.00	194.84	193.24
19	248-680-06-0000	1.00	194.84	193.24
18	248-690-01-0000	1.00	106.14	106.10
18	248-690-02-0000	1.00	106.14	106.10
18	248-690-03-0000	1.00	106.14	106.10
18	248-690-04-0000	1.00	106.14	106.10

City of Tracy
Consolidated Landscape Maintenance District
Fiscal Year 2016/17 Preliminary Roll

Zone	APN	EDU	Max Tax	Total Levy
18	248-690-05-0000	1.00	106.14	106.10
18	248-690-06-0000	1.00	106.14	106.10
18	248-690-07-0000	1.00	106.14	106.10
11	250-250-06-0000	18.15	1,538.54	668.34
10	250-260-11-0000	110.05	9,328.69	9,265.52
10	250-260-12-0000	5.10	432.32	429.38
10	250-260-20-0000	59.95	5,081.83	5,047.42
10	250-260-21-0000	19.90	1,686.88	1,675.44
10	250-260-24-0000	54.85	4,649.51	4,618.02
10	250-260-25-0000	78.30	6,637.31	6,592.38
10	250-270-01-0000	2.80	237.35	235.74
10	250-270-02-0000	12.95	1,097.74	1,090.30
10	250-270-07-0000	11.00	932.45	926.12
10	250-270-10-0000	40.00	3,390.71	3,367.74
10	250-270-11-0000	43.85	3,717.07	3,691.90
10	250-270-13-0000	4.00	339.07	336.76
10	250-270-14-0000	58.35	4,946.20	4,912.70
10	250-270-17-0000	11.90	1,008.74	1,001.90
10	250-270-20-0000	54.15	4,590.17	4,559.08
10	250-270-21-0000	18.90	1,602.11	1,591.26
10	250-270-22-0000	15.50	1,313.90	1,305.00
10	250-270-23-0000	8.20	695.10	690.38
10	250-270-24-0000	14.70	1,246.09	1,237.64
10	250-270-25-0000	16.85	1,428.34	1,418.66
10	250-270-26-0000	40.50	3,433.09	3,409.84
10	250-270-29-0000	32.30	2,738.00	2,719.46
10	250-270-30-0000	144.60	12,257.41	12,174.42
10	250-270-31-0000	7.25	614.14	609.98
10	250-270-32-0000	6.46	547.18	543.46
10	250-270-33-0000	4.78	404.77	402.02
10	250-270-34-0000	5.88	498.01	494.62
10	250-270-35-0000	2.52	213.19	211.74
10	250-270-36-0000	2.61	220.82	219.32
10	250-270-37-0000	2.08	176.32	175.12
10	250-270-38-0000	2.19	185.64	184.38
10	250-270-39-0000	1.74	147.50	146.48
10	250-270-40-0000	1.91	161.91	160.80
10	250-270-41-0000	2.84	240.32	238.68
10	250-270-42-0000	1.00	84.77	84.18
10	250-270-43-0000	1.03	87.31	86.70
10	250-270-44-0000	1.03	87.31	86.70
10	250-270-45-0000	1.00	84.77	84.18

City of Tracy
Consolidated Landscape Maintenance District
Fiscal Year 2016/17 Preliminary Roll

Zone	APN	EDU	Max Tax	Total Levy
10	250-270-46-0000	1.62	136.90	135.96
10	250-270-47-0000	6.25	529.80	526.20
10	250-270-48-0000	2.21	187.34	186.06
10	250-270-49-0000	1.03	86.89	86.28
10	250-270-50-0000	1.03	86.89	86.28
10	250-270-51-0000	1.00	84.77	84.18
10	250-270-52-0000	1.00	84.77	84.18
10	250-270-53-0000	1.40	118.68	117.86
10	250-270-54-0000	1.63	137.75	136.80
10	250-270-55-0000	1.00	84.77	84.18
10	250-270-56-0000	1.00	84.77	84.18
10	250-270-57-0000	1.19	100.45	99.76
10	250-270-58-0000	1.19	100.45	99.76
10	250-270-59-0000	2.56	217.01	215.52
10	250-270-60-0000	44.15	3,742.50	3,717.16
24	252-050-02-0000	1.00	149.03	147.18
24	252-050-03-0000	1.00	149.03	147.18
24	252-050-04-0000	1.00	149.03	147.18
24	252-050-05-0000	1.00	149.03	147.18
24	252-050-06-0000	1.00	149.03	147.18
24	252-050-07-0000	1.00	149.03	147.18
24	252-050-09-0000	1.00	149.03	147.18
24	252-050-13-0000	8.24	1,227.98	1,212.84
29	252-050-24-0000	20.08	2,836.55	2,836.54
24	252-160-01-0000	1.00	149.03	147.18
24	252-160-02-0000	1.00	149.03	147.18
24	252-160-03-0000	1.00	149.03	147.18
24	252-160-04-0000	1.00	149.03	147.18
24	252-160-05-0000	1.00	149.03	147.18
24	252-160-06-0000	1.00	149.03	147.18
24	252-160-07-0000	1.00	149.03	147.18
24	252-160-08-0000	1.00	149.03	147.18
24	252-160-09-0000	1.00	149.03	147.18
24	252-160-10-0000	1.00	149.03	147.18
24	252-160-11-0000	1.00	149.03	147.18
24	252-160-12-0000	1.00	149.03	147.18
24	252-160-13-0000	1.00	149.03	147.18
24	252-160-14-0000	1.00	149.03	147.18
24	252-160-15-0000	1.00	149.03	147.18
24	252-160-16-0000	1.00	149.03	147.18
24	252-160-17-0000	1.00	149.03	147.18
24	252-160-18-0000	1.00	149.03	147.18

**City of Tracy
Consolidated Landscape Maintenance District
Fiscal Year 2016/17 Preliminary Roll**

Zone	APN	EDU	Max Tax	Total Levy
24	252-170-01-0000	1.00	149.03	147.18
24	252-170-02-0000	1.00	149.03	147.18
24	252-170-03-0000	1.00	149.03	147.18
24	252-170-04-0000	1.00	149.03	147.18
24	252-170-05-0000	1.00	149.03	147.18
24	252-170-06-0000	1.00	149.03	147.18
24	252-170-07-0000	1.00	149.03	147.18
24	252-170-08-0000	1.00	149.03	147.18
24	252-170-09-0000	1.00	149.03	147.18
24	252-170-10-0000	1.00	149.03	147.18
24	252-170-11-0000	1.00	149.03	147.18
24	252-170-12-0000	1.00	149.03	147.18
24	252-170-13-0000	1.00	149.03	147.18
24	252-170-14-0000	1.00	149.03	147.18
24	252-170-15-0000	1.00	149.03	147.18
24	252-170-16-0000	1.00	149.03	147.18
24	252-180-01-0000	1.00	149.03	147.18
24	252-180-04-0000	1.00	149.03	147.18
24	252-180-05-0000	1.00	149.03	147.18
24	252-180-13-0000	1.00	149.03	147.18
24	252-180-14-0000	1.00	149.03	147.18
24	252-180-15-0000	1.00	149.03	147.18
24	252-180-16-0000	1.00	149.03	147.18
24	252-180-17-0000	1.00	149.03	147.18
24	252-180-21-0000	1.00	149.03	147.18
24	252-180-22-0000	1.00	149.03	147.18
24	252-180-23-0000	1.00	149.03	147.18
24	252-180-24-0000	1.00	149.03	147.18
24	252-180-25-0000	1.00	149.03	147.18
24	252-180-26-0000	1.00	149.03	147.18
24	252-180-27-0000	1.00	149.03	147.18
24	252-180-28-0000	1.00	149.03	147.18
24	252-180-29-0000	1.00	149.03	147.18
24	252-180-30-0000	1.00	149.03	147.18
24	252-180-31-0000	1.00	149.03	147.18
24	252-180-32-0000	1.00	149.03	147.18
24	252-200-01-0000	1.00	149.03	147.18
24	252-200-02-0000	1.00	149.03	147.18
24	252-200-03-0000	1.00	149.03	147.18
24	252-200-04-0000	1.00	149.03	147.18
24	252-200-05-0000	1.00	149.03	147.18
24	252-200-06-0000	1.00	149.03	147.18

**City of Tracy
Consolidated Landscape Maintenance District
Fiscal Year 2016/17 Preliminary Roll**

Zone	APN	EDU	Max Tax	Total Levy
24	252-200-07-0000	1.00	149.03	147.18
24	252-200-08-0000	1.00	149.03	147.18
24	252-200-09-0000	1.00	149.03	147.18
24	252-200-10-0000	1.00	149.03	147.18
24	252-200-11-0000	1.00	149.03	147.18
24	252-200-12-0000	1.00	149.03	147.18
24	252-200-13-0000	1.00	149.03	147.18
24	252-200-14-0000	1.00	149.03	147.18
24	252-200-15-0000	1.00	149.03	147.18
24	252-200-16-0000	1.00	149.03	147.18
24	252-200-17-0000	1.00	149.03	147.18
24	252-200-18-0000	1.00	149.03	147.18
24	252-200-19-0000	1.00	149.03	147.18
24	252-200-20-0000	1.00	149.03	147.18
24	252-200-21-0000	1.00	149.03	147.18
24	252-200-22-0000	1.00	149.03	147.18
24	252-200-23-0000	1.00	149.03	147.18
24	252-200-24-0000	1.00	149.03	147.18
24	252-200-25-0000	1.00	149.03	147.18
24	252-200-26-0000	1.00	149.03	147.18
24	252-200-27-0000	1.00	149.03	147.18
24	252-200-28-0000	1.00	149.03	147.18
24	252-200-29-0000	1.00	149.03	147.18
24	252-200-30-0000	1.00	149.03	147.18
24	252-200-31-0000	1.00	149.03	147.18
24	252-200-32-0000	1.00	149.03	147.18
24	252-200-33-0000	1.00	149.03	147.18
24	252-200-34-0000	1.00	149.03	147.18
24	252-200-35-0000	1.00	149.03	147.18
24	252-200-36-0000	1.00	149.03	147.18
24	252-200-37-0000	1.00	149.03	147.18
24	252-200-38-0000	1.00	149.03	147.18
24	252-200-39-0000	1.00	149.03	147.18
24	252-200-40-0000	1.00	149.03	147.18
24	252-200-41-0000	1.00	149.03	147.18
24	252-200-42-0000	1.00	149.03	147.18
24	252-200-43-0000	1.00	149.03	147.18
24	252-200-44-0000	1.00	149.03	147.18
24	252-200-45-0000	1.00	149.03	147.18
24	252-200-46-0000	1.00	149.03	147.18
24	252-200-47-0000	1.00	149.03	147.18
24	252-200-48-0000	1.00	149.03	147.18

**City of Tracy
Consolidated Landscape Maintenance District
Fiscal Year 2016/17 Preliminary Roll**

Zone	APN	EDU	Max Tax	Total Levy
24	252-200-49-0000	1.00	149.03	147.18
24	252-200-50-0000	1.00	149.03	147.18
24	252-200-51-0000	1.00	149.03	147.18
24	252-200-52-0000	1.00	149.03	147.18
24	252-200-53-0000	1.00	149.03	147.18
24	252-200-54-0000	1.00	149.03	147.18
24	252-200-55-0000	1.00	149.03	147.18
24	252-200-56-0000	1.00	149.03	147.18
24	252-200-57-0000	1.00	149.03	147.18
24	252-200-58-0000	1.00	149.03	147.18
24	252-200-59-0000	1.00	149.03	147.18
24	252-200-60-0000	1.00	149.03	147.18
24	252-200-61-0000	1.00	149.03	147.18
24	252-200-62-0000	1.00	149.03	147.18
24	252-200-63-0000	1.00	149.03	147.18
24	252-200-64-0000	1.00	149.03	147.18
24	252-200-65-0000	1.00	149.03	147.18
24	252-200-66-0000	1.00	149.03	147.18
24	252-200-67-0000	1.00	149.03	147.18
24	252-210-01-0000	1.00	149.03	147.18
24	252-210-02-0000	1.00	149.03	147.18
24	252-210-03-0000	1.00	149.03	147.18
24	252-210-04-0000	1.00	149.03	147.18
24	252-210-05-0000	1.00	149.03	147.18
24	252-210-06-0000	1.00	149.03	147.18
24	252-210-07-0000	1.00	149.03	147.18
24	252-210-08-0000	1.00	149.03	147.18
24	252-210-09-0000	1.00	149.03	147.18
24	252-210-10-0000	1.00	149.03	147.18
24	252-210-11-0000	1.00	149.03	147.18
24	252-210-12-0000	1.00	149.03	147.18
24	252-210-13-0000	1.00	149.03	147.18
24	252-210-14-0000	1.00	149.03	147.18
24	252-210-15-0000	1.00	149.03	147.18
24	252-210-16-0000	1.00	149.03	147.18
24	252-210-17-0000	1.00	149.03	147.18
24	252-210-18-0000	1.00	149.03	147.18
24	252-210-19-0000	1.00	149.03	147.18
24	252-210-20-0000	1.00	149.03	147.18
24	252-210-21-0000	1.00	149.03	147.18
24	252-210-22-0000	1.00	149.03	147.18
24	252-210-23-0000	1.00	149.03	147.18

**City of Tracy
Consolidated Landscape Maintenance District
Fiscal Year 2016/17 Preliminary Roll**

Zone	APN	EDU	Max Tax	Total Levy
24	252-210-24-0000	1.00	149.03	147.18
24	252-210-25-0000	1.00	149.03	147.18
24	252-210-26-0000	1.00	149.03	147.18
24	252-210-27-0000	1.00	149.03	147.18
24	252-210-28-0000	1.00	149.03	147.18
24	252-210-29-0000	1.00	149.03	147.18
24	252-210-30-0000	1.00	149.03	147.18
24	252-210-31-0000	1.00	149.03	147.18
24	252-210-32-0000	1.00	149.03	147.18
24	252-210-33-0000	1.00	149.03	147.18
24	252-210-34-0000	1.00	149.03	147.18
24	252-210-35-0000	1.00	149.03	147.18
24	252-210-36-0000	1.00	149.03	147.18
24	252-210-37-0000	1.00	149.03	147.18
24	252-210-38-0000	1.00	149.03	147.18
24	252-210-39-0000	1.00	149.03	147.18
24	252-210-40-0000	1.00	149.03	147.18
24	252-210-41-0000	1.00	149.03	147.18
24	252-210-42-0000	1.00	149.03	147.18
24	252-210-43-0000	1.00	149.03	147.18
24	252-210-44-0000	1.00	149.03	147.18
24	252-210-45-0000	1.00	149.03	147.18
24	252-210-46-0000	1.00	149.03	147.18
24	252-210-47-0000	1.00	149.03	147.18
24	252-210-48-0000	1.00	149.03	147.18
24	252-210-49-0000	1.00	149.03	147.18
24	252-210-50-0000	1.00	149.03	147.18
24	252-210-51-0000	1.00	149.03	147.18
24	252-210-52-0000	1.00	149.03	147.18
24	252-210-53-0000	1.00	149.03	147.18
24	252-210-54-0000	1.00	149.03	147.18
24	252-210-55-0000	1.00	149.03	147.18
24	252-210-56-0000	1.00	149.03	147.18
24	252-210-57-0000	1.00	149.03	147.18
24	252-210-58-0000	1.00	149.03	147.18
24	252-210-59-0000	1.00	149.03	147.18
24	252-210-60-0000	1.00	149.03	147.18
24	252-220-01-0000	1.00	149.03	147.18
24	252-220-02-0000	1.00	149.03	147.18
24	252-220-03-0000	1.00	149.03	147.18
24	252-220-04-0000	1.00	149.03	147.18
24	252-220-05-0000	1.00	149.03	147.18

**City of Tracy
Consolidated Landscape Maintenance District
Fiscal Year 2016/17 Preliminary Roll**

Zone	APN	EDU	Max Tax	Total Levy
24	252-220-06-0000	1.00	149.03	147.18
24	252-220-07-0000	1.00	149.03	147.18
24	252-220-08-0000	1.00	149.03	147.18
24	252-220-09-0000	1.00	149.03	147.18
24	252-220-10-0000	1.00	149.03	147.18
24	252-220-11-0000	1.00	149.03	147.18
24	252-220-12-0000	1.00	149.03	147.18
24	252-220-13-0000	1.00	149.03	147.18
24	252-220-14-0000	1.00	149.03	147.18
24	252-220-15-0000	1.00	149.03	147.18
24	252-220-16-0000	1.00	149.03	147.18
24	252-220-17-0000	1.00	149.03	147.18
24	252-220-18-0000	1.00	149.03	147.18
24	252-220-19-0000	1.00	149.03	147.18
24	252-220-20-0000	1.00	149.03	147.18
24	252-220-21-0000	1.00	149.03	147.18
24	252-220-22-0000	1.00	149.03	147.18
24	252-220-23-0000	1.00	149.03	147.18
24	252-220-24-0000	1.00	149.03	147.18
24	252-220-25-0000	1.00	149.03	147.18
24	252-220-26-0000	1.00	149.03	147.18
24	252-220-27-0000	1.00	149.03	147.18
24	252-220-28-0000	1.00	149.03	147.18
24	252-220-29-0000	1.00	149.03	147.18
24	252-220-30-0000	1.00	149.03	147.18
24	252-220-31-0000	1.00	149.03	147.18
24	252-220-32-0000	1.00	149.03	147.18
24	252-220-33-0000	1.00	149.03	147.18
24	252-220-34-0000	1.00	149.03	147.18
24	252-220-35-0000	1.00	149.03	147.18
24	252-220-36-0000	1.00	149.03	147.18
24	252-220-37-0000	1.00	149.03	147.18
24	252-220-38-0000	1.00	149.03	147.18
24	252-220-39-0000	1.00	149.03	147.18
24	252-220-40-0000	1.00	149.03	147.18
24	252-220-41-0000	1.00	149.03	147.18
24	252-220-42-0000	1.00	149.03	147.18
24	252-220-43-0000	1.00	149.03	147.18
24	252-220-44-0000	1.00	149.03	147.18
24	252-220-45-0000	1.00	149.03	147.18
24	252-220-46-0000	1.00	149.03	147.18
24	252-220-47-0000	1.00	149.03	147.18

**City of Tracy
Consolidated Landscape Maintenance District
Fiscal Year 2016/17 Preliminary Roll**

Zone	APN	EDU	Max Tax	Total Levy
24	252-220-48-0000	1.00	149.03	147.18
24	252-220-49-0000	1.00	149.03	147.18
24	252-220-50-0000	1.00	149.03	147.18
24	252-220-51-0000	1.00	149.03	147.18
24	252-220-52-0000	1.00	149.03	147.18
24	252-220-53-0000	1.00	149.03	147.18
24	252-220-54-0000	1.00	149.03	147.18
24	252-220-55-0000	1.00	149.03	147.18
24	252-220-56-0000	1.00	149.03	147.18
24	252-220-57-0000	1.00	149.03	147.18
24	252-220-58-0000	1.00	149.03	147.18
24	252-220-59-0000	1.00	149.03	147.18
24	252-220-60-0000	1.00	149.03	147.18
24	252-220-61-0000	1.00	149.03	147.18
24	252-220-62-0000	1.00	149.03	147.18
24	252-220-63-0000	1.00	149.03	147.18
24	252-220-64-0000	1.00	149.03	147.18
24	252-220-65-0000	1.00	149.03	147.18
24	252-220-66-0000	1.00	149.03	147.18
24	252-220-67-0000	1.00	149.03	147.18
24	252-220-68-0000	1.00	149.03	147.18
24	252-220-69-0000	1.00	149.03	147.18
24	252-220-70-0000	1.00	149.03	147.18
24	252-220-71-0000	1.00	149.03	147.18
24	252-220-72-0000	1.00	149.03	147.18
24	252-220-73-0000	1.00	149.03	147.18
24	252-220-74-0000	1.00	149.03	147.18
24	252-220-75-0000	1.00	149.03	147.18
24	252-220-76-0000	1.00	149.03	147.18
24	252-230-01-0000	1.00	149.03	147.18
24	252-230-02-0000	1.00	149.03	147.18
24	252-230-03-0000	1.00	149.03	147.18
24	252-230-04-0000	1.00	149.03	147.18
24	252-230-05-0000	1.00	149.03	147.18
24	252-230-06-0000	1.00	149.03	147.18
24	252-230-07-0000	1.00	149.03	147.18
24	252-230-08-0000	1.00	149.03	147.18
24	252-230-09-0000	1.00	149.03	147.18
24	252-230-10-0000	1.00	149.03	147.18
24	252-230-11-0000	1.00	149.03	147.18
24	252-230-12-0000	1.00	149.03	147.18
24	252-230-13-0000	1.00	149.03	147.18

**City of Tracy
Consolidated Landscape Maintenance District
Fiscal Year 2016/17 Preliminary Roll**

Zone	APN	EDU	Max Tax	Total Levy
24	252-230-14-0000	1.00	149.03	147.18
24	252-230-15-0000	1.00	149.03	147.18
24	252-230-16-0000	1.00	149.03	147.18
24	252-230-17-0000	1.00	149.03	147.18
24	252-230-18-0000	1.00	149.03	147.18
24	252-230-19-0000	1.00	149.03	147.18
24	252-240-02-0000	1.00	149.03	147.18
24	252-240-03-0000	1.00	149.03	147.18
24	252-240-04-0000	1.00	149.03	147.18
24	252-240-05-0000	1.00	149.03	147.18
24	252-240-07-0000	1.00	149.03	147.18
24	252-240-08-0000	1.00	149.03	147.18
24	252-240-09-0000	1.00	149.03	147.18
24	252-240-10-0000	1.00	149.03	147.18
24	252-240-11-0000	1.00	149.03	147.18
24	252-240-12-0000	1.00	149.03	147.18
24	252-240-13-0000	1.00	149.03	147.18
24	252-240-14-0000	1.00	149.03	147.18
24	252-240-15-0000	1.00	149.03	147.18
24	252-240-16-0000	1.00	149.03	147.18
24	252-240-17-0000	1.00	149.03	147.18
24	252-240-18-0000	1.00	149.03	147.18
24	252-240-19-0000	1.00	149.03	147.18
29	252-250-01-0000	1.00	141.27	141.26
29	252-250-02-0000	1.00	141.27	141.26
29	252-250-03-0000	1.00	141.27	141.26
29	252-250-04-0000	1.00	141.27	141.26
29	252-250-05-0000	1.00	141.27	141.26
29	252-250-06-0000	1.00	141.27	141.26
29	252-250-07-0000	1.00	141.27	141.26
29	252-250-08-0000	1.00	141.27	141.26
29	252-250-09-0000	1.00	141.27	141.26
29	252-250-11-0000	1.00	141.27	141.26
29	252-250-12-0000	1.00	141.27	141.26
29	252-250-13-0000	1.00	141.27	141.26
29	252-250-14-0000	1.00	141.27	141.26
29	252-250-15-0000	1.00	141.27	141.26
29	252-250-16-0000	1.00	141.27	141.26
29	252-250-17-0000	1.00	141.27	141.26
29	252-250-23-0000	1.00	141.27	141.26
29	252-250-24-0000	1.00	141.27	141.26
29	252-250-25-0000	1.00	141.27	141.26

**City of Tracy
Consolidated Landscape Maintenance District
Fiscal Year 2016/17 Preliminary Roll**

Zone	APN	EDU	Max Tax	Total Levy
29	252-250-26-0000	1.00	141.27	141.26
29	252-250-27-0000	1.00	141.27	141.26
29	252-250-28-0000	1.00	141.27	141.26
29	252-250-29-0000	1.00	141.27	141.26
29	252-250-30-0000	1.00	141.27	141.26
29	252-250-31-0000	1.00	141.27	141.26
29	252-250-32-0000	1.00	141.27	141.26
29	252-250-33-0000	1.00	141.27	141.26
29	252-250-34-0000	1.00	141.27	141.26
29	252-250-35-0000	1.00	141.27	141.26
29	252-250-36-0000	1.00	141.27	141.26
29	252-250-37-0000	1.00	141.27	141.26
29	252-250-38-0000	1.00	141.27	141.26
29	252-250-39-0000	1.00	141.27	141.26
29	252-250-40-0000	1.00	141.27	141.26
29	252-250-41-0000	1.00	141.27	141.26
29	252-250-42-0000	1.00	141.27	141.26
29	252-250-43-0000	1.00	141.27	141.26
29	252-250-45-0000	1.00	141.27	141.26
29	252-250-46-0000	1.00	141.27	141.26
29	252-250-47-0000	1.00	141.27	141.26
29	252-250-48-0000	1.00	141.27	141.26
29	252-250-49-0000	1.00	141.27	141.26
29	252-250-50-0000	1.00	141.27	141.26
29	252-250-51-0000	1.00	141.27	141.26
29	252-250-52-0000	1.00	141.27	141.26
29	252-250-54-0000	1.00	141.27	141.26
29	252-250-55-0000	1.00	141.27	141.26
29	252-250-56-0000	1.00	141.27	141.26
29	252-250-57-0000	1.00	141.27	141.26
29	252-250-58-0000	1.00	141.27	141.26
29	252-250-59-0000	1.00	141.27	141.26
29	252-250-60-0000	1.00	141.27	141.26
29	252-250-61-0000	1.00	141.27	141.26
29	252-250-62-0000	1.00	141.27	141.26
29	252-250-63-0000	1.00	141.27	141.26
29	252-250-64-0000	1.00	141.27	141.26
29	252-250-65-0000	1.00	141.27	141.26
29	252-250-66-0000	1.00	141.27	141.26
29	252-250-67-0000	1.00	141.27	141.26
29	252-250-68-0000	1.00	141.27	141.26
29	252-250-69-0000	1.00	141.27	141.26

City of Tracy
Consolidated Landscape Maintenance District
Fiscal Year 2016/17 Preliminary Roll

Zone	APN	EDU	Max Tax	Total Levy
29	252-250-70-0000	1.00	141.27	141.26
29	252-260-01-0000	20.08	2,836.55	2,836.54
29	252-260-03-0000	1.00	141.27	141.26
29	252-260-04-0000	1.00	141.27	141.26
29	252-260-05-0000	1.00	141.27	141.26
29	252-260-06-0000	1.00	141.27	141.26
29	252-260-07-0000	1.00	141.27	141.26
29	252-260-08-0000	1.00	141.27	141.26
29	252-260-09-0000	1.00	141.27	141.26
29	252-260-10-0000	1.00	141.27	141.26
29	252-260-11-0000	1.00	141.27	141.26
29	252-260-12-0000	1.00	141.27	141.26
29	252-260-13-0000	1.00	141.27	141.26
29	252-260-14-0000	1.00	141.27	141.26
29	252-260-15-0000	1.00	141.27	141.26
29	252-260-16-0000	1.00	141.27	141.26
29	252-260-17-0000	1.00	141.27	141.26
29	252-260-18-0000	1.00	141.27	141.26
29	252-260-20-0000	1.00	141.27	141.26
29	252-260-21-0000	1.00	141.27	141.26
29	252-260-22-0000	1.00	141.27	141.26
29	252-260-23-0000	1.00	141.27	141.26
29	252-260-24-0000	1.00	141.27	141.26
29	252-270-02-0000	1.00	141.27	141.26
29	252-270-03-0000	1.00	141.27	141.26
29	252-270-04-0000	1.00	141.27	141.26
29	252-270-05-0000	1.00	141.27	141.26
29	252-270-06-0000	1.00	141.27	141.26
29	252-270-07-0000	1.00	141.27	141.26
29	252-280-01-0000	1.00	141.27	141.26
29	252-280-02-0000	1.00	141.27	141.26
29	252-280-03-0000	1.00	141.27	141.26
29	252-280-04-0000	1.00	141.27	141.26
29	252-280-05-0000	1.00	141.27	141.26
29	252-280-06-0000	1.00	141.27	141.26
29	252-280-07-0000	1.00	141.27	141.26
29	252-280-08-0000	1.00	141.27	141.26
29	252-280-09-0000	1.00	141.27	141.26
29	252-280-10-0000	1.00	141.27	141.26
29	252-280-11-0000	1.00	141.27	141.26
29	252-280-12-0000	1.00	141.27	141.26
29	252-280-13-0000	1.00	141.27	141.26

**City of Tracy
Consolidated Landscape Maintenance District
Fiscal Year 2016/17 Preliminary Roll**

Zone	APN	EDU	Max Tax	Total Levy
29	252-280-14-0000	1.00	141.27	141.26
29	252-280-15-0000	1.00	141.27	141.26
29	252-280-16-0000	1.00	141.27	141.26
29	252-280-17-0000	1.00	141.27	141.26
29	252-280-18-0000	1.00	141.27	141.26
29	252-280-19-0000	1.00	141.27	141.26
29	252-280-20-0000	1.00	141.27	141.26
29	252-280-21-0000	1.00	141.27	141.26
29	252-280-22-0000	1.00	141.27	141.26
29	252-280-23-0000	1.00	141.27	141.26
29	252-280-24-0000	1.00	141.27	141.26
29	252-280-25-0000	1.00	141.27	141.26
29	252-280-26-0000	1.00	141.27	141.26
29	252-280-27-0000	1.00	141.27	141.26
29	252-280-28-0000	1.00	141.27	141.26
29	252-280-31-0000	1.00	141.27	141.26
29	252-280-32-0000	1.00	141.27	141.26
29	252-280-33-0000	1.00	141.27	141.26
29	252-280-34-0000	1.00	141.27	141.26
29	252-280-35-0000	1.00	141.27	141.26
29	252-280-36-0000	1.00	141.27	141.26
29	252-280-37-0000	1.00	141.27	141.26
29	252-280-38-0000	1.00	141.27	141.26
29	252-280-39-0000	1.00	141.27	141.26
29	252-280-40-0000	1.00	141.27	141.26
29	252-280-41-0000	1.00	141.27	141.26
29	252-280-42-0000	1.00	141.27	141.26
29	252-280-43-0000	1.00	141.27	141.26
29	252-280-46-0000	1.00	141.27	141.26
29	252-280-47-0000	1.00	141.27	141.26
29	252-280-48-0000	1.00	141.27	141.26
29	252-280-49-0000	1.00	141.27	141.26
29	252-280-50-0000	1.00	141.27	141.26
29	252-290-01-0000	1.00	141.27	141.26
29	252-290-02-0000	1.00	141.27	141.26
29	252-290-03-0000	1.00	141.27	141.26
29	252-290-04-0000	1.00	141.27	141.26
29	252-290-05-0000	1.00	141.27	141.26
29	252-290-06-0000	1.00	141.27	141.26
29	252-290-07-0000	1.00	141.27	141.26
29	252-290-08-0000	1.00	141.27	141.26
29	252-290-09-0000	1.00	141.27	141.26

**City of Tracy
Consolidated Landscape Maintenance District
Fiscal Year 2016/17 Preliminary Roll**

Zone	APN	EDU	Max Tax	Total Levy
29	252-290-10-0000	1.00	141.27	141.26
29	252-290-11-0000	1.00	141.27	141.26
29	252-290-12-0000	1.00	141.27	141.26
29	252-290-13-0000	1.00	141.27	141.26
29	252-290-14-0000	1.00	141.27	141.26
29	252-290-15-0000	1.00	141.27	141.26
29	252-290-16-0000	1.00	141.27	141.26
29	252-290-17-0000	1.00	141.27	141.26
29	252-290-18-0000	1.00	141.27	141.26
29	252-290-19-0000	1.00	141.27	141.26
24	252-290-23-0000	1.00	149.03	147.18
29	252-290-24-0000	1.00	141.27	141.26
29	252-290-25-0000	1.00	141.27	141.26
29	252-290-26-0000	1.00	141.27	141.26
29	252-290-27-0000	1.00	141.27	141.26
24	252-290-28-0000	1.00	149.03	147.18
24	252-290-29-0000	1.00	149.03	147.18
24	252-290-30-0000	1.00	149.03	147.18
24	252-290-31-0000	1.00	149.03	147.18
24	252-290-32-0000	1.00	149.03	147.18
24	252-290-33-0000	1.00	149.03	147.18
24	252-290-34-0000	1.00	149.03	147.18
29	252-290-35-0000	1.00	141.27	141.26
24	252-300-01-0000	1.00	149.03	147.18
24	252-300-02-0000	1.00	149.03	147.18
24	252-300-03-0000	1.00	149.03	147.18
24	252-300-04-0000	1.00	149.03	147.18
24	252-300-05-0000	1.00	149.03	147.18
24	252-300-06-0000	1.00	149.03	147.18
24	252-300-07-0000	1.00	149.03	147.18
24	252-300-09-0000	1.00	149.03	147.18
24	252-300-10-0000	1.00	149.03	147.18
24	252-300-11-0000	1.00	149.03	147.18
24	252-300-12-0000	1.00	149.03	147.18
24	252-300-13-0000	1.00	149.03	147.18
24	252-300-14-0000	1.00	149.03	147.18
24	252-300-15-0000	1.00	149.03	147.18
24	252-300-16-0000	1.00	149.03	147.18
24	252-300-17-0000	1.00	149.03	147.18
24	252-300-18-0000	1.00	149.03	147.18
24	252-300-19-0000	1.00	149.03	147.18
24	252-300-20-0000	1.00	149.03	147.18

**City of Tracy
Consolidated Landscape Maintenance District
Fiscal Year 2016/17 Preliminary Roll**

Zone	APN	EDU	Max Tax	Total Levy
24	252-300-21-0000	1.00	149.03	147.18
24	252-300-22-0000	1.00	149.03	147.18
24	252-300-23-0000	1.00	149.03	147.18
24	252-300-24-0000	1.00	149.03	147.18
24	252-300-25-0000	1.00	149.03	147.18
24	252-300-26-0000	1.00	149.03	147.18
24	252-300-27-0000	1.00	149.03	147.18
24	252-300-28-0000	1.00	149.03	147.18
24	252-300-29-0000	1.00	149.03	147.18
24	252-300-30-0000	1.00	149.03	147.18
24	252-300-31-0000	1.00	149.03	147.18
24	252-300-32-0000	1.00	149.03	147.18
24	252-300-33-0000	1.00	149.03	147.18
24	252-300-34-0000	1.00	149.03	147.18
24	252-300-35-0000	1.00	149.03	147.18
24	252-300-36-0000	1.00	149.03	147.18
24	252-300-37-0000	1.00	149.03	147.18
24	252-300-38-0000	1.00	149.03	147.18
24	252-300-39-0000	1.00	149.03	147.18
24	252-300-40-0000	1.00	149.03	147.18
24	252-300-41-0000	1.00	149.03	147.18
24	252-300-42-0000	1.00	149.03	147.18
24	252-300-43-0000	1.00	149.03	147.18
24	252-300-44-0000	1.00	149.03	147.18
24	252-300-45-0000	1.00	149.03	147.18
24	252-300-49-0000	1.00	149.03	147.18
24	252-300-50-0000	1.00	149.03	147.18
24	252-300-51-0000	1.00	149.03	147.18
24	252-300-52-0000	1.00	149.03	147.18
24	252-300-53-0000	1.00	149.03	147.18
24	252-300-54-0000	1.00	149.03	147.18
24	252-300-55-0000	1.00	149.03	147.18
24	252-300-56-0000	1.00	149.03	147.18
24	252-300-57-0000	1.00	149.03	147.18
24	252-300-58-0000	1.00	149.03	147.18
24	252-300-59-0000	1.00	149.03	147.18
24	252-300-60-0000	1.00	149.03	147.18
24	252-300-61-0000	1.00	149.03	147.18
24	252-300-62-0000	1.00	149.03	147.18
24	252-300-63-0000	1.00	149.03	147.18
24	252-300-64-0000	1.00	149.03	147.18
24	252-300-65-0000	1.00	149.03	147.18

**City of Tracy
Consolidated Landscape Maintenance District
Fiscal Year 2016/17 Preliminary Roll**

Zone	APN	EDU	Max Tax	Total Levy
24	252-300-66-0000	1.00	149.03	147.18
24	252-300-67-0000	1.00	149.03	147.18
24	252-300-68-0000	1.00	149.03	147.18
24	252-300-69-0000	1.00	149.03	147.18
24	252-300-70-0000	1.00	149.03	147.18
24	252-300-71-0000	1.00	149.03	147.18
24	252-300-72-0000	1.00	149.03	147.18
24	252-300-73-0000	1.00	149.03	147.18
24	252-300-74-0000	1.00	149.03	147.18
24	252-300-75-0000	1.00	149.03	147.18
24	252-300-76-0000	1.00	149.03	147.18
24	252-300-77-0000	1.00	149.03	147.18
24	252-300-78-0000	1.00	149.03	147.18
24	252-300-79-0000	1.00	149.03	147.18
24	252-300-80-0000	1.00	149.03	147.18
24	252-300-81-0000	1.00	149.03	147.18
24	252-300-82-0000	1.00	149.03	147.18
24	252-300-83-0000	1.00	149.03	147.18
24	252-300-84-0000	1.00	149.03	147.18
24	252-310-01-0000	1.00	149.03	147.18
24	252-310-02-0000	1.00	149.03	147.18
24	252-310-03-0000	1.00	149.03	147.18
24	252-310-04-0000	1.00	149.03	147.18
24	252-310-05-0000	1.00	149.03	147.18
24	252-310-06-0000	1.00	149.03	147.18
24	252-310-07-0000	1.00	149.03	147.18
24	252-310-08-0000	1.00	149.03	147.18
24	252-310-09-0000	1.00	149.03	147.18
24	252-310-10-0000	1.00	149.03	147.18
24	252-310-11-0000	1.00	149.03	147.18
24	252-310-12-0000	1.00	149.03	147.18
24	252-310-13-0000	1.00	149.03	147.18
24	252-310-14-0000	1.00	149.03	147.18
24	252-310-15-0000	1.00	149.03	147.18
24	252-310-16-0000	1.00	149.03	147.18
24	252-310-17-0000	1.00	149.03	147.18
24	252-310-18-0000	1.00	149.03	147.18
24	252-310-19-0000	1.00	149.03	147.18
24	252-310-21-0000	1.00	149.03	147.18
24	252-310-22-0000	1.00	149.03	147.18
24	252-310-23-0000	1.00	149.03	147.18
24	252-310-24-0000	1.00	149.03	147.18

**City of Tracy
Consolidated Landscape Maintenance District
Fiscal Year 2016/17 Preliminary Roll**

Zone	APN	EDU	Max Tax	Total Levy
24	252-310-25-0000	1.00	149.03	147.18
24	252-310-26-0000	1.00	149.03	147.18
24	252-310-27-0000	1.00	149.03	147.18
24	252-310-28-0000	1.00	149.03	147.18
24	252-310-29-0000	1.00	149.03	147.18
24	252-310-30-0000	1.00	149.03	147.18
24	252-310-31-0000	1.00	149.03	147.18
24	252-310-32-0000	1.00	149.03	147.18
24	252-310-33-0000	1.00	149.03	147.18
24	252-310-34-0000	1.00	149.03	147.18
24	252-310-35-0000	1.00	149.03	147.18
24	252-310-36-0000	1.00	149.03	147.18
24	252-310-37-0000	1.00	149.03	147.18
24	252-310-38-0000	1.00	149.03	147.18
24	252-310-39-0000	1.00	149.03	147.18
24	252-310-40-0000	1.00	149.03	147.18
24	252-310-41-0000	1.00	149.03	147.18
24	252-310-42-0000	1.00	149.03	147.18
24	252-310-43-0000	1.00	149.03	147.18
24	252-310-44-0000	1.00	149.03	147.18
24	252-310-45-0000	1.00	149.03	147.18
24	252-310-46-0000	1.00	149.03	147.18
24	252-310-47-0000	1.00	149.03	147.18
24	252-310-51-0000	1.00	149.03	147.18
24	252-310-52-0000	1.00	149.03	147.18
24	252-310-53-0000	1.00	149.03	147.18
24	252-310-54-0000	1.00	149.03	147.18
24	252-310-55-0000	1.00	149.03	147.18
24	252-310-56-0000	1.00	149.03	147.18
24	252-310-57-0000	1.00	149.03	147.18
24	252-310-58-0000	1.00	149.03	147.18
24	252-310-59-0000	1.00	149.03	147.18
24	252-310-60-0000	1.00	149.03	147.18
24	252-320-01-0000	1.00	149.03	147.18
24	252-320-02-0000	1.00	149.03	147.18
24	252-320-03-0000	1.00	149.03	147.18
24	252-320-04-0000	1.00	149.03	147.18
24	252-320-05-0000	1.00	149.03	147.18
24	252-320-06-0000	1.00	149.03	147.18
24	252-320-07-0000	1.00	149.03	147.18
24	252-320-08-0000	1.00	149.03	147.18
24	252-320-09-0000	1.00	149.03	147.18

**City of Tracy
Consolidated Landscape Maintenance District
Fiscal Year 2016/17 Preliminary Roll**

Zone	APN	EDU	Max Tax	Total Levy
24	252-320-10-0000	1.00	149.03	147.18
24	252-320-11-0000	1.00	149.03	147.18
24	252-320-12-0000	1.00	149.03	147.18
24	252-320-13-0000	1.00	149.03	147.18
24	252-320-14-0000	1.00	149.03	147.18
24	252-320-15-0000	1.00	149.03	147.18
24	252-320-16-0000	1.00	149.03	147.18
24	252-320-18-0000	1.00	149.03	147.18
24	252-320-19-0000	1.00	149.03	147.18
24	252-320-20-0000	1.00	149.03	147.18
24	252-320-21-0000	1.00	149.03	147.18
24	252-320-22-0000	1.00	149.03	147.18
24	252-320-23-0000	1.00	149.03	147.18
24	252-320-24-0000	1.00	149.03	147.18
24	252-320-25-0000	1.00	149.03	147.18
24	252-320-26-0000	1.00	149.03	147.18
24	252-320-27-0000	1.00	149.03	147.18
24	252-320-28-0000	1.00	149.03	147.18
24	252-320-29-0000	1.00	149.03	147.18
24	252-320-30-0000	1.00	149.03	147.18
24	252-320-31-0000	1.00	149.03	147.18
24	252-320-32-0000	1.00	149.03	147.18
24	252-320-33-0000	1.00	149.03	147.18
24	252-320-37-0000	1.00	149.03	147.18
24	252-320-39-0000	1.00	149.03	147.18
24	252-320-40-0000	1.00	149.03	147.18
24	252-320-41-0000	1.00	149.03	147.18
24	252-320-42-0000	1.00	149.03	147.18
24	252-320-43-0000	1.00	149.03	147.18
24	252-320-44-0000	1.00	149.03	147.18
24	252-320-45-0000	1.00	149.03	147.18
24	252-320-46-0000	1.00	149.03	147.18
24	252-320-47-0000	1.00	149.03	147.18
24	252-320-48-0000	1.00	149.03	147.18
24	252-330-01-0000	1.00	149.03	147.18
24	252-330-02-0000	1.00	149.03	147.18
24	252-330-03-0000	1.00	149.03	147.18
24	252-330-04-0000	1.00	149.03	147.18
24	252-330-05-0000	1.00	149.03	147.18
24	252-330-06-0000	1.00	149.03	147.18
24	252-330-07-0000	1.00	149.03	147.18
24	252-330-08-0000	1.00	149.03	147.18

City of Tracy
Consolidated Landscape Maintenance District
Fiscal Year 2016/17 Preliminary Roll

Zone	APN	EDU	Max Tax	Total Levy
24	252-330-09-0000	1.00	149.03	147.18
24	252-330-10-0000	1.00	149.03	147.18
24	252-330-11-0000	1.00	149.03	147.18
24	252-330-12-0000	1.00	149.03	147.18
24	252-330-13-0000	1.00	149.03	147.18
24	252-330-14-0000	1.00	149.03	147.18
24	252-330-15-0000	1.00	149.03	147.18
24	252-330-16-0000	1.00	149.03	147.18
24	252-330-17-0000	1.00	149.03	147.18
24	252-330-18-0000	1.00	149.03	147.18
24	252-330-19-0000	1.00	149.03	147.18
24	252-330-20-0000	1.00	149.03	147.18
24	252-330-21-0000	1.00	149.03	147.18
24	252-330-22-0000	1.00	149.03	147.18
24	252-330-23-0000	1.00	149.03	147.18
24	252-330-24-0000	1.00	149.03	147.18
24	252-330-25-0000	1.00	149.03	147.18
24	252-330-26-0000	1.00	149.03	147.18
24	252-330-27-0000	1.00	149.03	147.18
24	252-330-28-0000	1.00	149.03	147.18
24	252-330-29-0000	1.00	149.03	147.18
24	252-330-30-0000	1.00	149.03	147.18
24	252-330-31-0000	1.00	149.03	147.18
24	252-330-32-0000	1.00	149.03	147.18
24	252-330-33-0000	1.00	149.03	147.18
24	252-330-34-0000	1.00	149.03	147.18
24	252-330-35-0000	1.00	149.03	147.18
24	252-330-36-0000	1.00	149.03	147.18
24	252-330-37-0000	1.00	149.03	147.18
24	252-330-38-0000	1.00	149.03	147.18
24	252-330-39-0000	1.00	149.03	147.18
24	252-330-40-0000	1.00	149.03	147.18
24	252-330-41-0000	1.00	149.03	147.18
24	252-330-42-0000	1.00	149.03	147.18
24	252-330-43-0000	1.00	149.03	147.18
24	252-330-45-0000	1.00	149.03	147.18
24	252-330-46-0000	1.00	149.03	147.18
24	252-330-47-0000	1.00	149.03	147.18
24	252-330-48-0000	1.00	149.03	147.18
24	252-330-49-0000	1.00	149.03	147.18
24	252-330-50-0000	1.00	149.03	147.18
24	252-330-51-0000	1.00	149.03	147.18

**City of Tracy
Consolidated Landscape Maintenance District
Fiscal Year 2016/17 Preliminary Roll**

Zone	APN	EDU	Max Tax	Total Levy
24	252-330-52-0000	1.00	149.03	147.18
24	252-330-53-0000	1.00	149.03	147.18
24	252-330-54-0000	1.00	149.03	147.18
24	252-330-55-0000	1.00	149.03	147.18
24	252-330-56-0000	1.00	149.03	147.18
24	252-330-57-0000	1.00	149.03	147.18
24	252-330-58-0000	1.00	149.03	147.18
24	252-330-59-0000	1.00	149.03	147.18
24	252-330-60-0000	1.00	149.03	147.18
24	252-330-61-0000	1.00	149.03	147.18
24	252-330-63-0000	1.00	149.03	147.18
24	252-330-64-0000	1.00	149.03	147.18
24	252-330-65-0000	1.00	149.03	147.18
24	252-330-66-0000	1.00	149.03	147.18
24	252-330-67-0000	1.00	149.03	147.18
24	252-330-68-0000	1.00	149.03	147.18
24	252-330-69-0000	1.00	149.03	147.18
24	252-330-70-0000	1.00	149.03	147.18
24	252-330-71-0000	1.00	149.03	147.18
24	252-330-72-0000	1.00	149.03	147.18
24	252-330-73-0000	1.00	149.03	147.18
24	252-330-74-0000	1.00	149.03	147.18
24	252-330-75-0000	1.00	149.03	147.18
29	252-340-01-0000	1.00	141.27	141.26
29	252-340-02-0000	1.00	141.27	141.26
29	252-340-03-0000	1.00	141.27	141.26
29	252-340-04-0000	1.00	141.27	141.26
29	252-340-05-0000	1.00	141.27	141.26
29	252-340-06-0000	1.00	141.27	141.26
29	252-340-07-0000	1.00	141.27	141.26
29	252-340-08-0000	1.00	141.27	141.26
29	252-340-09-0000	1.00	141.27	141.26
29	252-340-10-0000	1.00	141.27	141.26
29	252-340-11-0000	1.00	141.27	141.26
29	252-340-12-0000	1.00	141.27	141.26
29	252-340-13-0000	1.00	141.27	141.26
29	252-340-14-0000	1.00	141.27	141.26
29	252-340-15-0000	1.00	141.27	141.26
29	252-340-16-0000	1.00	141.27	141.26
29	252-340-17-0000	1.00	141.27	141.26
29	252-340-18-0000	1.00	141.27	141.26
29	252-340-19-0000	1.00	141.27	141.26

City of Tracy
Consolidated Landscape Maintenance District
Fiscal Year 2016/17 Preliminary Roll

Zone	APN	EDU	Max Tax	Total Levy
29	252-340-20-0000	1.00	141.27	141.26
29	252-340-21-0000	1.00	141.27	141.26
29	252-340-22-0000	1.00	141.27	141.26
29	252-340-23-0000	1.00	141.27	141.26
29	252-340-24-0000	1.00	141.27	141.26
29	252-340-25-0000	1.00	141.27	141.26
29	252-340-26-0000	1.00	141.27	141.26
29	252-340-27-0000	1.00	141.27	141.26
29	252-340-28-0000	1.00	141.27	141.26
29	252-340-29-0000	1.00	141.27	141.26
29	252-340-30-0000	1.00	141.27	141.26
29	252-340-31-0000	1.00	141.27	141.26
29	252-340-32-0000	1.00	141.27	141.26
29	252-340-33-0000	1.00	141.27	141.26
29	252-340-34-0000	1.00	141.27	141.26
29	252-340-35-0000	1.00	141.27	141.26
29	252-340-36-0000	1.00	141.27	141.26
29	252-340-37-0000	1.00	141.27	141.26
29	252-340-38-0000	1.00	141.27	141.26
29	252-340-41-0000	1.00	141.27	141.26
29	252-340-42-0000	1.00	141.27	141.26
29	252-340-43-0000	1.00	141.27	141.26
29	252-340-44-0000	1.00	141.27	141.26
29	252-340-45-0000	1.00	141.27	141.26
29	252-340-46-0000	1.00	141.27	141.26
29	252-340-47-0000	1.00	141.27	141.26
29	252-340-48-0000	1.00	141.27	141.26
29	252-340-49-0000	1.00	141.27	141.26
29	252-340-50-0000	1.00	141.27	141.26
29	252-340-51-0000	1.00	141.27	141.26
29	252-340-52-0000	1.00	141.27	141.26
29	252-350-01-0000	1.00	141.27	141.26
29	252-350-02-0000	1.00	141.27	141.26
29	252-350-03-0000	1.00	141.27	141.26
29	252-350-04-0000	1.00	141.27	141.26
29	252-350-05-0000	1.00	141.27	141.26
29	252-350-06-0000	1.00	141.27	141.26
29	252-350-07-0000	1.00	141.27	141.26
29	252-350-08-0000	1.00	141.27	141.26
29	252-350-09-0000	1.00	141.27	141.26
29	252-350-10-0000	1.00	141.27	141.26
29	252-350-11-0000	1.00	141.27	141.26

**City of Tracy
Consolidated Landscape Maintenance District
Fiscal Year 2016/17 Preliminary Roll**

Zone	APN	EDU	Max Tax	Total Levy
29	252-350-13-0000	1.00	141.27	141.26
29	252-350-14-0000	1.00	141.27	141.26
29	252-350-15-0000	1.00	141.27	141.26
29	252-350-16-0000	1.00	141.27	141.26
29	252-350-17-0000	1.00	141.27	141.26
29	252-350-18-0000	1.00	141.27	141.26
29	252-350-19-0000	1.00	141.27	141.26
29	252-350-20-0000	1.00	141.27	141.26
29	252-350-21-0000	1.00	141.27	141.26
29	252-350-22-0000	1.00	141.27	141.26
29	252-350-23-0000	1.00	141.27	141.26
29	252-350-24-0000	1.00	141.27	141.26
29	252-350-25-0000	1.00	141.27	141.26
29	252-350-26-0000	1.00	141.27	141.26
29	252-350-27-0000	4.58	646.98	646.98
29	252-350-28-0000	1.00	141.27	141.26
24	252-360-01-0000	1.00	149.03	147.18
24	252-360-02-0000	1.00	149.03	147.18
24	252-360-03-0000	1.00	149.03	147.18
24	252-360-04-0000	1.00	149.03	147.18
24	252-360-05-0000	1.00	149.03	147.18
24	252-360-06-0000	1.00	149.03	147.18
24	252-360-07-0000	1.00	149.03	147.18
24	252-360-08-0000	1.00	149.03	147.18
24	252-360-09-0000	1.00	149.03	147.18
24	252-360-10-0000	1.00	149.03	147.18
24	252-360-11-0000	1.00	149.03	147.18
24	252-360-12-0000	1.00	149.03	147.18
24	252-360-13-0000	1.00	149.03	147.18
24	252-360-14-0000	1.00	149.03	147.18
24	252-360-15-0000	1.00	149.03	147.18
24	252-360-16-0000	1.00	149.03	147.18
24	252-360-17-0000	1.00	149.03	147.18
24	252-360-18-0000	1.00	149.03	147.18
24	252-360-19-0000	1.00	149.03	147.18
24	252-360-20-0000	1.00	149.03	147.18
24	252-360-21-0000	1.00	149.03	147.18
24	252-360-22-0000	1.00	149.03	147.18
24	252-360-23-0000	1.00	149.03	147.18
24	252-360-24-0000	1.00	149.03	147.18
24	252-360-25-0000	1.00	149.03	147.18
24	252-360-26-0000	1.00	149.03	147.18

**City of Tracy
Consolidated Landscape Maintenance District
Fiscal Year 2016/17 Preliminary Roll**

Zone	APN	EDU	Max Tax	Total Levy
24	252-360-27-0000	1.00	149.03	147.18
24	252-360-28-0000	1.00	149.03	147.18
24	252-360-29-0000	1.00	149.03	147.18
24	252-360-30-0000	1.00	149.03	147.18
29	252-370-01-0000	1.00	141.27	141.26
29	252-370-02-0000	1.00	141.27	141.26
29	252-370-03-0000	1.00	141.27	141.26
29	252-370-04-0000	1.00	141.27	141.26
29	252-370-05-0000	1.00	141.27	141.26
29	252-370-06-0000	1.00	141.27	141.26
29	252-370-07-0000	1.00	141.27	141.26
29	252-370-08-0000	1.00	141.27	141.26
29	252-370-09-0000	1.00	141.27	141.26
29	252-370-10-0000	1.00	141.27	141.26
29	252-370-11-0000	1.00	141.27	141.26
29	252-370-12-0000	1.00	141.27	141.26
29	252-370-13-0000	1.00	141.27	141.26
29	252-370-14-0000	1.00	141.27	141.26
29	252-370-15-0000	1.00	141.27	141.26
29	252-370-16-0000	1.00	141.27	141.26
29	252-370-17-0000	1.00	141.27	141.26
29	252-370-18-0000	1.00	141.27	141.26
29	252-370-19-0000	1.00	141.27	141.26
29	252-370-20-0000	1.00	141.27	141.26
29	252-370-21-0000	1.00	141.27	141.26
29	252-370-22-0000	1.00	141.27	141.26
29	252-370-23-0000	1.00	141.27	141.26
29	252-370-24-0000	1.00	141.27	141.26
29	252-370-25-0000	1.00	141.27	141.26
29	252-370-26-0000	1.00	141.27	141.26
29	252-370-27-0000	1.00	141.27	141.26
29	252-370-28-0000	1.00	141.27	141.26
29	252-370-29-0000	1.00	141.27	141.26
29	252-370-30-0000	1.00	141.27	141.26
29	252-370-31-0000	1.00	141.27	141.26
29	252-370-32-0000	1.00	141.27	141.26
29	252-370-33-0000	1.00	141.27	141.26
29	252-370-34-0000	1.00	141.27	141.26
29	252-370-35-0000	1.00	141.27	141.26
29	252-370-36-0000	1.00	141.27	141.26
29	252-370-37-0000	1.00	141.27	141.26
29	252-370-38-0000	1.00	141.27	141.26

City of Tracy
Consolidated Landscape Maintenance District
Fiscal Year 2016/17 Preliminary Roll

Zone	APN	EDU	Max Tax	Total Levy
29	252-370-39-0000	1.00	141.27	141.26
29	252-370-40-0000	1.00	141.27	141.26
29	252-370-41-0000	1.00	141.27	141.26
29	252-370-42-0000	1.00	141.27	141.26
29	252-370-43-0000	1.00	141.27	141.26
29	252-370-44-0000	1.00	141.27	141.26
29	252-370-45-0000	1.00	141.27	141.26
29	252-370-46-0000	1.00	141.27	141.26
29	252-370-47-0000	1.00	141.27	141.26
29	252-370-48-0000	1.00	141.27	141.26
29	252-370-49-0000	1.00	141.27	141.26
29	252-370-50-0000	1.00	141.27	141.26
29	252-380-01-0000	1.00	141.27	141.26
29	252-380-02-0000	1.00	141.27	141.26
29	252-380-03-0000	1.00	141.27	141.26
29	252-380-04-0000	1.00	141.27	141.26
29	252-380-05-0000	1.00	141.27	141.26
29	252-380-06-0000	1.00	141.27	141.26
29	252-380-07-0000	1.00	141.27	141.26
29	252-380-08-0000	1.00	141.27	141.26
29	252-380-09-0000	1.00	141.27	141.26
29	252-380-10-0000	1.00	141.27	141.26
29	252-380-11-0000	1.00	141.27	141.26
29	252-380-12-0000	1.00	141.27	141.26
29	252-380-13-0000	1.00	141.27	141.26
29	252-380-14-0000	1.00	141.27	141.26
29	252-380-15-0000	1.00	141.27	141.26
29	252-380-16-0000	1.00	141.27	141.26
29	252-390-01-0000	1.00	141.27	141.26
29	252-390-02-0000	1.00	141.27	141.26
29	252-390-03-0000	1.00	141.27	141.26
29	252-390-04-0000	1.00	141.27	141.26
29	252-390-05-0000	1.00	141.27	141.26
29	252-390-06-0000	1.00	141.27	141.26
29	252-390-07-0000	1.00	141.27	141.26
29	252-390-08-0000	1.00	141.27	141.26
29	252-390-09-0000	1.00	141.27	141.26
29	252-390-10-0000	1.00	141.27	141.26
29	252-390-11-0000	1.00	141.27	141.26
29	252-390-12-0000	1.00	141.27	141.26
29	252-390-13-0000	1.00	141.27	141.26
29	252-390-14-0000	1.00	141.27	141.26

**City of Tracy
Consolidated Landscape Maintenance District
Fiscal Year 2016/17 Preliminary Roll**

Zone	APN	EDU	Max Tax	Total Levy
29	252-390-15-0000	1.00	141.27	141.26
29	252-390-16-0000	1.00	141.27	141.26
29	252-390-17-0000	1.00	141.27	141.26
29	252-390-18-0000	1.00	141.27	141.26
29	252-390-19-0000	1.00	141.27	141.26
29	252-390-20-0000	1.00	141.27	141.26
29	252-390-21-0000	1.00	141.27	141.26
29	252-390-22-0000	1.00	141.27	141.26
29	252-390-23-0000	1.00	141.27	141.26
29	252-390-24-0000	1.00	141.27	141.26
29	252-400-01-0000	1.00	141.27	141.26
29	252-400-02-0000	1.00	141.27	141.26
29	252-400-03-0000	1.00	141.27	141.26
29	252-400-04-0000	1.00	141.27	141.26
29	252-400-05-0000	1.00	141.27	141.26
29	252-400-06-0000	1.00	141.27	141.26
29	252-400-07-0000	1.00	141.27	141.26
29	252-400-08-0000	1.00	141.27	141.26
29	252-400-09-0000	1.00	141.27	141.26
29	252-400-10-0000	1.00	141.27	141.26
29	252-400-11-0000	1.00	141.27	141.26
29	252-400-12-0000	1.00	141.27	141.26
29	252-400-13-0000	1.00	141.27	141.26
29	252-400-14-0000	1.00	141.27	141.26
29	252-400-15-0000	1.00	141.27	141.26
29	252-400-16-0000	1.00	141.27	141.26
29	252-400-17-0000	1.00	141.27	141.26
29	252-400-18-0000	1.00	141.27	141.26
29	252-400-19-0000	1.00	141.27	141.26
29	252-400-20-0000	1.00	141.27	141.26
29	252-400-21-0000	1.00	141.27	141.26
29	252-400-22-0000	1.00	141.27	141.26
29	252-400-23-0000	1.00	141.27	141.26
29	252-400-24-0000	1.00	141.27	141.26
29	252-400-25-0000	1.00	141.27	141.26
29	252-400-26-0000	1.00	141.27	141.26
29	252-400-27-0000	1.00	141.27	141.26
29	252-400-28-0000	1.00	141.27	141.26
29	252-400-29-0000	1.00	141.27	141.26
29	252-400-30-0000	1.00	141.27	141.26
29	252-400-31-0000	1.00	141.27	141.26
29	252-400-32-0000	1.00	141.27	141.26

**City of Tracy
Consolidated Landscape Maintenance District
Fiscal Year 2016/17 Preliminary Roll**

Zone	APN	EDU	Max Tax	Total Levy
29	252-400-33-0000	1.00	141.27	141.26
29	252-400-34-0000	1.00	141.27	141.26
29	252-400-35-0000	1.00	141.27	141.26
29	252-400-36-0000	1.00	141.27	141.26
29	252-400-37-0000	1.00	141.27	141.26
29	252-400-38-0000	1.00	141.27	141.26
29	252-400-39-0000	1.00	141.27	141.26
29	252-400-40-0000	1.00	141.27	141.26
29	252-400-41-0000	1.00	141.27	141.26
29	252-400-42-0000	1.00	141.27	141.26
29	252-400-43-0000	1.00	141.27	141.26
29	252-400-44-0000	1.00	141.27	141.26
29	252-400-48-0000	1.00	141.27	141.26
29	252-400-49-0000	1.00	141.27	141.26
30	252-410-01-0000	1.00	292.52	290.06
30	252-410-02-0000	1.00	292.52	290.06
30	252-410-03-0000	1.00	292.52	290.06
30	252-410-04-0000	1.00	292.52	290.06
30	252-410-05-0000	1.00	292.52	290.06
30	252-410-06-0000	1.00	292.52	290.06
30	252-410-07-0000	1.00	292.52	290.06
30	252-410-08-0000	1.00	292.52	290.06
30	252-410-09-0000	1.00	292.52	290.06
30	252-410-10-0000	1.00	292.52	290.06
30	252-410-11-0000	1.00	292.52	290.06
30	252-410-12-0000	1.00	292.52	290.06
30	252-410-13-0000	1.00	292.52	290.06
30	252-410-14-0000	1.00	292.52	290.06
30	252-410-15-0000	1.00	292.52	290.06
30	252-410-16-0000	1.00	292.52	290.06
30	252-410-17-0000	1.00	292.52	290.06
30	252-410-18-0000	1.00	292.52	290.06
30	252-410-19-0000	1.00	292.52	290.06
30	252-410-20-0000	1.00	292.52	290.06
30	252-410-21-0000	1.00	292.52	290.06
30	252-410-22-0000	1.00	292.52	290.06
30	252-410-23-0000	1.00	292.52	290.06
30	252-410-24-0000	1.00	292.52	290.06
30	252-410-25-0000	1.00	292.52	290.06
30	252-410-26-0000	1.00	292.52	290.06
30	252-410-27-0000	1.00	292.52	290.06
30	252-410-28-0000	1.00	292.52	290.06

**City of Tracy
Consolidated Landscape Maintenance District
Fiscal Year 2016/17 Preliminary Roll**

Zone	APN	EDU	Max Tax	Total Levy
30	252-410-29-0000	1.00	292.52	290.06
30	252-410-30-0000	1.00	292.52	290.06
30	252-410-31-0000	1.00	292.52	290.06
30	252-410-32-0000	1.00	292.52	290.06
30	252-410-33-0000	1.00	292.52	290.06
30	252-410-34-0000	1.00	292.52	290.06
30	252-410-35-0000	1.00	292.52	290.06
30	252-410-36-0000	1.00	292.52	290.06
30	252-410-37-0000	1.00	292.52	290.06
30	252-410-38-0000	1.00	292.52	290.06
30	252-410-39-0000	1.00	292.52	290.06
30	252-410-40-0000	1.00	292.52	290.06
30	252-410-41-0000	1.00	292.52	290.06
30	252-410-42-0000	1.00	292.52	290.06
30	252-410-43-0000	1.00	292.52	290.06
30	252-410-44-0000	1.00	292.52	290.06
30	252-410-45-0000	1.00	292.52	290.06
30	252-410-46-0000	1.00	292.52	290.06
30	252-420-01-0000	1.00	292.52	290.06
30	252-420-02-0000	1.00	292.52	290.06
30	252-420-03-0000	1.00	292.52	290.06
30	252-420-04-0000	1.00	292.52	290.06
30	252-420-05-0000	1.00	292.52	290.06
30	252-420-06-0000	1.00	292.52	290.06
30	252-420-07-0000	1.00	292.52	290.06
30	252-420-08-0000	1.00	292.52	290.06
30	252-420-09-0000	1.00	292.52	290.06
30	252-420-10-0000	1.00	292.52	290.06
30	252-420-11-0000	1.00	292.52	290.06
30	252-420-12-0000	1.00	292.52	290.06
30	252-420-13-0000	1.00	292.52	290.06
30	252-420-14-0000	1.00	292.52	290.06
30	252-420-15-0000	1.00	292.52	290.06
30	252-420-16-0000	1.00	292.52	290.06
30	252-420-17-0000	1.00	292.52	290.06
30	252-420-18-0000	1.00	292.52	290.06
30	252-420-19-0000	1.00	292.52	290.06
30	252-420-20-0000	1.00	292.52	290.06
30	252-420-21-0000	1.00	292.52	290.06
30	252-420-22-0000	1.00	292.52	290.06
30	252-420-23-0000	1.00	292.52	290.06
30	252-420-24-0000	1.00	292.52	290.06

City of Tracy
Consolidated Landscape Maintenance District
Fiscal Year 2016/17 Preliminary Roll

Zone	APN	EDU	Max Tax	Total Levy
30	252-420-25-0000	1.00	292.52	290.06
30	252-420-26-0000	1.00	292.52	290.06
30	252-420-27-0000	1.00	292.52	290.06
30	252-420-28-0000	1.00	292.52	290.06
30	252-420-29-0000	1.00	292.52	290.06
30	252-420-30-0000	1.00	292.52	290.06
30	252-420-31-0000	1.00	292.52	290.06
30	252-420-32-0000	1.00	292.52	290.06
30	252-420-33-0000	1.00	292.52	290.06
30	252-420-34-0000	1.00	292.52	290.06
30	252-420-35-0000	1.00	292.52	290.06
29	252-430-01-0000	1.00	141.27	141.26
29	252-430-02-0000	1.00	141.27	141.26
29	252-430-03-0000	1.00	141.27	141.26
29	252-430-04-0000	1.00	141.27	141.26
29	252-430-05-0000	1.00	141.27	141.26
29	252-430-06-0000	1.00	141.27	141.26
29	252-430-07-0000	1.00	141.27	141.26
29	252-430-08-0000	1.00	141.27	141.26
29	252-430-09-0000	1.00	141.27	141.26
29	252-430-10-0000	1.00	141.27	141.26
29	252-430-11-0000	1.00	141.27	141.26
29	252-430-12-0000	1.00	141.27	141.26
29	252-430-13-0000	1.00	141.27	141.26
29	252-430-14-0000	1.00	141.27	141.26
29	252-430-16-0000	1.00	141.27	141.26
29	252-430-17-0000	1.00	141.27	141.26
29	252-430-18-0000	1.00	141.27	141.26
29	252-430-19-0000	1.00	141.27	141.26
29	252-430-20-0000	1.00	141.27	141.26
29	252-430-21-0000	1.00	141.27	141.26
29	252-430-22-0000	1.00	141.27	141.26
29	252-430-23-0000	1.00	141.27	141.26
29	252-430-24-0000	1.00	141.27	141.26
29	252-430-25-0000	1.00	141.27	141.26
29	252-430-26-0000	1.00	141.27	141.26
29	252-430-27-0000	1.00	141.27	141.26
29	252-430-28-0000	1.00	141.27	141.26
29	252-430-29-0000	1.00	141.27	141.26
29	252-430-30-0000	1.00	141.27	141.26
29	252-430-31-0000	1.00	141.27	141.26
29	252-430-32-0000	1.00	141.27	141.26

**City of Tracy
Consolidated Landscape Maintenance District
Fiscal Year 2016/17 Preliminary Roll**

Zone	APN	EDU	Max Tax	Total Levy
29	252-430-33-0000	1.00	141.27	141.26
29	252-430-34-0000	1.00	141.27	141.26
29	252-430-35-0000	1.00	141.27	141.26
29	252-430-36-0000	1.00	141.27	141.26
29	252-430-37-0000	1.00	141.27	141.26
29	252-430-38-0000	1.00	141.27	141.26
29	252-440-01-0000	1.00	141.27	141.26
29	252-440-02-0000	1.00	141.27	141.26
29	252-440-03-0000	1.00	141.27	141.26
29	252-440-04-0000	1.00	141.27	141.26
29	252-440-05-0000	1.00	141.27	141.26
29	252-440-06-0000	1.00	141.27	141.26
29	252-440-07-0000	1.00	141.27	141.26
29	252-440-08-0000	1.00	141.27	141.26
29	252-440-09-0000	1.00	141.27	141.26
29	252-440-10-0000	1.00	141.27	141.26
29	252-440-11-0000	1.00	141.27	141.26
29	252-440-12-0000	1.00	141.27	141.26
29	252-440-13-0000	1.00	141.27	141.26
29	252-440-14-0000	1.00	141.27	141.26
29	252-440-15-0000	1.00	141.27	141.26
29	252-440-16-0000	1.00	141.27	141.26
29	252-440-17-0000	1.00	141.27	141.26
29	252-440-18-0000	1.00	141.27	141.26
29	252-440-19-0000	1.00	141.27	141.26
29	252-440-20-0000	1.00	141.27	141.26
29	252-440-21-0000	1.00	141.27	141.26
29	252-440-22-0000	1.00	141.27	141.26
29	252-440-23-0000	1.00	141.27	141.26
29	252-440-24-0000	1.00	141.27	141.26
29	252-440-25-0000	1.00	141.27	141.26
29	252-440-26-0000	1.00	141.27	141.26
29	252-440-27-0000	1.00	141.27	141.26
29	252-440-28-0000	1.00	141.27	141.26
29	252-440-29-0000	1.00	141.27	141.26
29	252-440-30-0000	1.00	141.27	141.26
29	252-440-31-0000	1.00	141.27	141.26
29	252-440-32-0000	1.00	141.27	141.26
29	252-440-33-0000	1.00	141.27	141.26
30	252-450-01-0000	1.00	292.52	290.06
30	252-450-02-0000	1.00	292.52	290.06
30	252-450-03-0000	1.00	292.52	290.06

**City of Tracy
Consolidated Landscape Maintenance District
Fiscal Year 2016/17 Preliminary Roll**

Zone	APN	EDU	Max Tax	Total Levy
30	252-450-04-0000	1.00	292.52	290.06
30	252-450-05-0000	1.00	292.52	290.06
30	252-450-06-0000	1.00	292.52	290.06
30	252-450-07-0000	1.00	292.52	290.06
30	252-450-08-0000	1.00	292.52	290.06
30	252-450-09-0000	1.00	292.52	290.06
30	252-450-10-0000	1.00	292.52	290.06
30	252-450-11-0000	1.00	292.52	290.06
30	252-450-12-0000	1.00	292.52	290.06
30	252-450-13-0000	1.00	292.52	290.06
30	252-450-14-0000	1.00	292.52	290.06
30	252-450-15-0000	1.00	292.52	290.06
30	252-450-16-0000	1.00	292.52	290.06
30	252-450-17-0000	1.00	292.52	290.06
30	252-450-18-0000	1.00	292.52	290.06
30	252-450-19-0000	1.00	292.52	290.06
30	252-450-20-0000	1.00	292.52	290.06
30	252-450-21-0000	1.00	292.52	290.06
30	252-450-22-0000	1.00	292.52	290.06
30	252-450-23-0000	1.00	292.52	290.06
30	252-450-24-0000	1.00	292.52	290.06
30	252-450-25-0000	1.00	292.52	290.06
30	252-450-26-0000	1.00	292.52	290.06
30	252-450-27-0000	1.00	292.52	290.06
30	252-450-28-0000	1.00	292.52	290.06
30	252-450-29-0000	1.00	292.52	290.06
30	252-450-30-0000	1.00	292.52	290.06
30	252-450-31-0000	1.00	292.52	290.06
30	252-450-32-0000	1.00	292.52	290.06
30	252-460-01-0000	1.00	292.52	290.06
30	252-460-02-0000	1.00	292.52	290.06
30	252-460-03-0000	1.00	292.52	290.06
30	252-460-04-0000	1.00	292.52	290.06
30	252-460-05-0000	1.00	292.52	290.06
30	252-460-06-0000	1.00	292.52	290.06
30	252-460-07-0000	1.00	292.52	290.06
30	252-460-08-0000	1.00	292.52	290.06
30	252-460-09-0000	1.00	292.52	290.06
30	252-460-10-0000	1.00	292.52	290.06
30	252-460-11-0000	1.00	292.52	290.06
30	252-460-12-0000	1.00	292.52	290.06
30	252-460-13-0000	1.00	292.52	290.06

**City of Tracy
Consolidated Landscape Maintenance District
Fiscal Year 2016/17 Preliminary Roll**

Zone	APN	EDU	Max Tax	Total Levy
30	252-460-14-0000	1.00	292.52	290.06
30	252-460-15-0000	1.00	292.52	290.06
30	252-460-16-0000	1.00	292.52	290.06
30	252-460-17-0000	1.00	292.52	290.06
30	252-460-18-0000	1.00	292.52	290.06
30	252-460-19-0000	1.00	292.52	290.06
30	252-460-20-0000	1.00	292.52	290.06
30	252-460-21-0000	1.00	292.52	290.06
30	252-460-22-0000	1.00	292.52	290.06
30	252-460-23-0000	1.00	292.52	290.06
30	252-460-24-0000	1.00	292.52	290.06
30	252-460-25-0000	1.00	292.52	290.06
30	252-460-26-0000	1.00	292.52	290.06
30	252-460-27-0000	1.00	292.52	290.06
30	252-460-28-0000	1.00	292.52	290.06
30	252-460-29-0000	1.00	292.52	290.06
30	252-460-30-0000	1.00	292.52	290.06
30	252-460-31-0000	1.00	292.52	290.06
30	252-460-32-0000	1.00	292.52	290.06
30	252-460-33-0000	1.00	292.52	290.06
30	252-460-34-0000	1.00	292.52	290.06
30	252-460-35-0000	1.00	292.52	290.06
30	252-460-36-0000	1.00	292.52	290.06
30	252-460-37-0000	1.00	292.52	290.06
30	252-460-38-0000	1.00	292.52	290.06
30	252-460-39-0000	1.00	292.52	290.06
30	252-460-40-0000	1.00	292.52	290.06
30	252-460-41-0000	1.00	292.52	290.06
30	252-460-42-0000	1.00	292.52	290.06
30	252-460-43-0000	1.00	292.52	290.06
30	252-460-44-0000	1.00	292.52	290.06
30	252-460-45-0000	1.00	292.52	290.06
30	252-460-46-0000	1.00	292.52	290.06
30	252-460-47-0000	1.00	292.52	290.06
30	252-460-48-0000	1.00	292.52	290.06
30	252-460-49-0000	1.00	292.52	290.06
30	252-460-50-0000	1.00	292.52	290.06
30	252-460-51-0000	1.00	292.52	290.06
30	252-460-52-0000	1.00	292.52	290.06
30	252-460-53-0000	1.00	292.52	290.06
9	253-110-06-0000	0.96	137.38	137.36
9	253-110-07-0000	2.13	303.97	303.96

**City of Tracy
Consolidated Landscape Maintenance District
Fiscal Year 2016/17 Preliminary Roll**

Zone	APN	EDU	Max Tax	Total Levy
9	253-110-08-0000	3.71	528.49	528.48
9	253-110-09-0000	20.17	2,872.08	2,872.06
Totals:		20,094.95		\$2,700,874.64

Total Parcels **15,668**

RESOLUTION _____

APPROVING THE ENGINEER'S REPORT REGARDING THE PROPOSED LEVY AND COLLECTION OF ASSESSMENTS FOR THE TRACY CONSOLIDATED LANDSCAPE MAINTENANCE DISTRICT, FISCAL YEAR 2016/2017, PURSUANT TO THE PROVISIONS OF THE LANDSCAPING AND LIGHTING ACT OF 1972

WHEREAS, The City Council of the City of Tracy (hereinafter referred to as the "City") did by previous Resolution order the Engineer, WILLDAN Financial Services, to prepare and file an Engineer's Report for the District known and designated as the Tracy Consolidated Landscape Maintenance District (hereafter referred to as the "Districts") in accordance with *Article 4 of Chapter 1 of Part 2 of Division 15 of the California Streets and Highways Code, commencing with Section 22565*, in connection with the proposed levy and collection of assessments related thereto for the fiscal year commencing July 1, 2016 and ending June 30, 2017, and

WHEREAS, Said Engineer's Report was filed with the City Clerk of the City of Tracy and upon review of the Report, the City Council had, by resolution, declared its intention to levy and collect assessments within the District for fiscal year 2016/2017 and fixed June 21, 2016 as the public hearing date to accept public comment and testimony regarding the District and proposed assessments in accordance with *Section 22624 of Chapter 3 of Part 2 of Division 15 of the California Streets and Highways Code*, and

WHEREAS, The City Council hereby finds that the levy has been spread in accordance with the special benefits received from the improvements, operation, maintenance and services to be performed, as set forth in said Report;

NOW, THEREFORE, BE IT RESOLVED, That the City Council hereby resolves, orders and determines as follows:

1. The above recitals are true and correct.
2. The Engineer's Report as previously presented or as modified by direction of the City Council shall consist of the following:
 - a) A description of the District and improvements including all Zone designations and a diagram of the District Boundaries.
 - b) The annual budget (costs and expenses of services, operations and maintenance) for each Zone.
 - c) A description of the method of apportionment resulting in an assessment rate per levy unit within said District and Zones for fiscal year commencing July 1, 2016 and ending June 30, 2017.
 - d) Assessment Roll identifying the special benefit assessment proposed for each assessed parcel within the District.

3. The Report as presented or as modified by City Council action is hereby approved. Said Report as presented or as modified is ordered to be filed in the Office of the City Clerk as a permanent record and to remain open to public inspection.
4. The City Clerk shall certify to the passage and adoption of this Resolution and the minutes of this meeting shall so reflect the presentation and final approval of the Report.

The foregoing Resolution _____ was adopted by the City Council of the City of Tracy on the 21st day of June, 2016, by the following vote:

AYES: COUNCIL MEMBERS:
NOES: COUNCIL MEMBERS:
ABSENT: COUNCIL MEMBERS:
ABSTAIN: COUNCIL MEMBERS:

MAYOR

ATTEST:

CITY CLERK

RESOLUTION _____

ORDERING THE LEVY AND COLLECTION OF ASSESSMENTS WITHIN
THE TRACY CONSOLIDATED LANDSCAPE MAINTENANCE DISTRICT
FOR FISCAL YEAR 2016/2017

WHEREAS, The City Council of the City of Tracy (hereinafter referred to as the "City Council") did by previous resolution, pursuant to the provisions of *The Landscaping and Lighting Act 1972, Part 2 of Division 15 of the California Streets and Highways Code, commencing with Section 22500* (hereinafter referred to as the "Act"), initiate proceedings and declare its intention to levy special benefit assessments against parcels of land within the Tracy Consolidated Landscape Maintenance District (hereinafter referred to as the "District") for the fiscal year commencing July 1, 2016 and ending June 30, 2017 to pay the costs and expenses of operating, maintaining, servicing landscaping and appurtenant facilities located within the District, and

WHEREAS, The designated Assessment Engineer has prepared and filed with the City Clerk of the City of Tracy and the City Clerk has presented to the City Council the Engineer's Annual Levy Report (hereinafter referred to as the "Report") in connection with the proposed levy and collection of special benefit assessments upon eligible parcels of land within the District, and the City Council did, by previous resolution, approve such Report, and

WHEREAS, The City Council desires to levy and collect assessments against parcels of land within the District for the fiscal year commencing July 1, 2016 and ending June 30, 2017, to pay the costs and expenses of operating, maintaining and servicing landscaping and appurtenant facilities located within the District;

NOW, THEREFORE, BE IT RESOLVED, That the City Council hereby resolves, orders determines and certifies as follows:

1. The above recitals are true and correct.
2. Following notice duly given, the City Council has held a full and fair Public Hearing regarding its Resolution approving or amending the Report prepared in connection herewith; the levy and collection of assessments, and considered all oral and written statements, protests and communications made or filed by interested persons.
3. Based upon its review (and amendments, as applicable) of the Report, a copy of which has been presented to the City Council and which has been filed with the City Clerk, the City Council hereby finds, determines, and certifies that:
 - a) The land within the District will receive special benefit by the operation, maintenance and servicing of landscaping and appurtenant facilities within the boundaries of the District.
 - b) The District includes all of the land receiving such benefit.
 - c) The net amount to be assessed upon the lands within the District has been apportioned by a formula and method which fairly distributes the net amount among the eligible parcels in proportion to the special benefit to be received by each parcel from the improvements and services for the fiscal year commencing July 1, 2016 and ending June 30, 2017.

- d) The proposed special benefit assessments calculated and apportioned for fiscal year 2016/2017 are consistent with the previously adopted Rate and Method approved by the property owners within the District in accordance with the provisions of the California Constitution Articles XIIC and XIID; and meet the requirements of Proposition 218.
 - e) The assessments are in accordance with *Article 4 of Chapter 1 of Part 2 of Division 15 of the California Streets and Highways Code, commencing with Section 22565*, in connection with the proposed levy and collection of assessments related thereto.
 - f) The assessments to be levied are without regard to property valuation.
4. The Report and assessments as presented to the City Council and on file with the City Clerk are hereby confirmed as filed.
 5. The City Council hereby orders the proposed improvements to be made, which improvements are briefly described as the maintenance, operation, administration and servicing of the improvements including turf, ground cover, shrubs and trees, irrigation systems, water features, drainage systems, and all appurtenant facilities related thereto or that may be authorized pursuant to the provisions of the Act.
 6. The City Council agrees to defend, indemnify and hold harmless the County of San Joaquin, the Board of Supervisors, the Auditor-Controller, its officers and employees, from litigation over whether the requirements of Proposition 218 were met with respect to such assessments.
 7. The County Auditor of San Joaquin County shall enter on the County Assessment Roll opposite each parcel of land the amount of levy, and such levies shall be collected at the same time and in the same manner as the County taxes are collected. After collection by the County, the net amount of the levy shall be paid to the City Treasurer.
 8. The City Treasurer shall deposit all money representing assessments collected by the County for the District to the credit of a fund for the Tracy Consolidated Landscape Maintenance District, and such money shall be expended only for the maintenance, operation and servicing of the landscaping, parks and appurtenant facilities as described in the Report.
 9. The adoption of this resolution constitutes the District levy for the fiscal year commencing July 1, 2016 and ending June 30, 2017.
 10. The City Clerk or their designee is hereby authorized and directed to file the levy with the County Auditor upon adoption of this resolution.

Resolution _____
Page 3

* * * * *

The foregoing Resolution _____ was adopted by the City Council of the City of Tracy on the 21st day of June, 2016, by the following vote:

AYES: COUNCIL MEMBERS:

NOES: COUNCIL MEMBERS:

ABSENT: COUNCIL MEMBERS:

ABSTAIN: COUNCIL MEMBERS:

MAYOR

ATTEST:

CITY CLERK

AGENDA ITEM 4

REQUEST

CONDUCT A PUBLIC HEARING TO AUTHORIZE THE ACCEPTANCE OF \$11,365 FROM THE 2016 EDWARD BYRNE MEMORIAL JUSTICE ASSISTANCE GRANT (JAG) PROGRAM AND APPROVE THE APPROPRIATION FOR THE PURCHASE OF EQUIPMENT FOR THE TRACY POLICE DEPARTMENT'S LAW ENFORCEMENT PROGRAMS

EXECUTIVE SUMMARY

The City of Tracy has been awarded \$11,365 from Federal Justice Assistance Grant (JAG) Program for the purchase of equipment to enhance frontline law enforcement. This report recommends that the City of Tracy accept the grant and authorize an appropriation of \$11,365 to the Police Department budget for FY 16-17.

DISCUSSION

The Edward Byrne Justice Assistance Grant (JAG) Program (42 U.S.C. 3751(a)) is the primary provider of Federal criminal justice funding to State and local jurisdictions. JAG funds support all components of the criminal justice system by improving the effectiveness and efficiency of criminal justice systems, processes and procedures.

Agencies are allowed to use this grant to support a broad range of activities to prevent and control crime based upon their local needs and conditions. The Tracy Police Department has determined that the most appropriate use of this grant is to purchase safety and protective gear and technology equipment to enhance the safety of citizens.

The Tracy Police Department intends to purchase the following equipment: three LIDAR Unit devices, four WRAPS for securing combative prisoners; and four bicycle safety helmets and safety equipment for the bike patrol officers:

Proposed JAG Grant Expenses	
Equipment	Cost
3 LIDAR (Light Detection And Radar) Units for Traffic to determine the speed of vehicles in a crowded or congested roadway.	\$6,600
4 WRAPS to restrain combative prisoners.	\$4,000
4 Bicycle safety helmets and safety equipment for the bike patrol officers to include bike helmets, lights, and reflectors on four 4 bicycles.	\$765
Total	\$11,365

STRATEGIC PLAN

This agenda item does not relate to the Council's four strategic plans.

FISCAL IMPACT

The City of Tracy will receive \$11,365 from the 2016 Federal JAG Program. There is no negative impact to the current fiscal budget as no City match is required. Accepting this grant funding requires the funds to be appropriated from the Federal JAG Program and \$11,365 added to the Police Department's Operating Budget.

RECOMMENDATION

That City Council, by resolution, conduct a public hearing to authorize the acceptance of the grant and approve the appropriation of \$11,365 from the 2016 Edward Byrne Memorial Justice Assistance Grant (JAG) Program for the purchase of equipment for the Tracy Police Department's Law Enforcement Programs

Prepared by: Lani Smith, Support Operations Division Manager

Reviewed by: Larry Esquivel, Chief of Police
Stephanie Garrabrant-Sierra, Assistant City Manager

Approved by: Troy Brown, City Manager

RESOLUTION _____

AUTHORIZING THE ACCEPTANCE AND APPROVING THE APPROPRIATION OF \$11,365 FROM THE 2016 EDWARD BYRNE MEMORIAL JUSTICE ASSISTANCE GRANT (JAG) PROGRAM FOR THE PURCHASE OF EQUIPMENT FOR THE TRACY POLICE DEPARTMENT'S LAW ENFORCEMENT PROGRAMS

WHEREAS, The United States Department of Justice, Office of Justice Programs, Bureau of Justice Assistance coordinates the annual Edward Byrne Justice Assistance Grant (JAG) Program that makes available federal public safety funds to local jurisdictions, and

WHEREAS, The City of Tracy is eligible to receive \$11,365 for calendar year 2016 under a pre-designated grant formula, and

WHEREAS, The Tracy Police Department intends to use the appropriation of \$11,365 to purchase three LIDAR Unit devices, four WRAPS for securing combative prisoners; and four bicycle safety helmets and related safety equipment for the bicycle patrol officers to improve and enhance the Tracy Police Department's Law Enforcement Programs, and

WHEREAS, City Council held the required public hearing, during a regularly scheduled meeting on this date, as required, and provided the public an opportunity to comment;

NOW THEREFORE, BE IT RESOLVED, That City Council hereby authorizes the appropriation of \$11,365 from the 2016 Edward Byrne Memorial Justice Assistance Grant (JAG) Program for the purchase of three LIDAR Unit devices, four WRAPS for securing combative prisoners; and four bicycle safety helmets and safety equipment for the bicycle patrol officers to improve and enhance the Tracy Police Department's Law Enforcement Programs.

* * * * *

The foregoing Resolution _____ was passed and adopted by the Tracy City Council on the 21st day of June, 2016, by the following vote:

AYES: COUNCIL MEMBERS:

NOES: COUNCIL MEMBERS:

ABSENT: COUNCIL MEMBERS:

ABSTAIN: COUNCIL MEMBERS:

Mayor

ATTEST:

City Clerk

AGENDA ITEM 5

REQUEST

PUBLIC HEARING TO CONSIDER APPROVAL OF (1) AMENDMENT TO GENERAL PLAN SAFETY ELEMENT CHAPTER 8, SECTION II REGARDING FLOODING, AND (2) INTRODUCTION OF AN ORDINANCE AMENDING SECTIONS 9.52.050 AND 9.52.060 OF TRACY MUNICIPAL CODE CHAPTER 9.52 (FLOODPLAIN REGULATIONS)

EXECUTIVE SUMMARY

This agenda item is for an amendment to General Plan Safety Element as it pertains to flooding and amendment to Sections 9.52.050 and 9.52.060 of the Tracy Municipal Code Chapter 9.52 (Floodplain Regulations), for compliance with SB5 and SB1278.

DISCUSSION

The proposal is a City-initiated request to: (1) amend the General Plan Safety Element Chapter 8, Section II regarding flooding; and (2) amend Sections 9.52.050 and 9.52.060 of the Tracy Municipal Code, Chapter 9.52 (Floodplain Regulations).

These proposed amendments comply with State legislation, including Senate Bill (SB5) enacted in 2007 and SB 1278, enacted in 2012. These bills require cities and counties within the floodplain areas of the Sacramento-San Joaquin Valley, which includes the City of Tracy to adopt documentation and policies regarding flood improvements requirements for development applications. Flood requirements are primarily tied to land use planning decisions and consideration of potential flood risk related to the occurrence of a 200-year flood event. The City is required to amend its General Plan to address development within the 200-year floodplains and to amend the city's floodplain ordinance accordingly to be consistent with both the amended General Plan and State law.

The City of Tracy adopted its current General Plan on February 1, 2011, and it included an updated Flooding section to the Safety Element, which outlines goals, objectives, policies and action items pertaining to flood hazards, development in Flood Hazard Zones, and minimizing flood risks.

The 2011 General Plan anticipated the changes to State law, and it included a brief discussion related to the provisions of SB5, noting that the California Department of Water Resources was developing 200-year floodplain maps that were only applicable to urban and urbanizing areas, also known as "best available maps."

Background

In 2007, five interrelated pieces of legislation were enacted to address the problem of flood protection and liability. The legislative package also made \$5 billion in State bonds available for flood protection improvements. The Central Valley Flood Protection Act of 2008 (Chapter 364, Stats. 2007), commonly referred to as SB5, contains requirements

for local agencies to incorporate flood risk considerations into land use planning. This legislation primarily focused on flood requirements for Sacramento-San Joaquin Valley Hydrologic Regions which includes the City of Tracy.

SB5 identified the California Department of Water Resources (DWR) as the agency responsible for preparing a strategic Central Valley Flood Protection Plan, which was done in 2012. The Flood Protection Plan was preliminarily intended to identify necessary improvements to state flood control facilities and establish flood protection building standards where flood levels are anticipated to exceed three feet for 200-year flood event.

A 200-year flood event is generally considered a flood of a magnitude that statistically occurs once every 200 years, or has a 0.5% likelihood of occurring in any given year. SB5 defines this as the “urban level flood protection.” The Central Valley Flood Protection Board is a State regulatory agency charged with overseeing the flood management system in California’s Central Valley, and it adopted the Flood Protection Plan in 2012.

SB5 requires each city and county within the Sacramento-San Joaquin Valley, including the City of Tracy, to amend its General Plan to include data and analysis from the Flood Protection Plan and goals and policies for the protection of lives and property that will reduce the risk of flood damage from a 200-year flood event (Government Code Section 65302.9). Additionally, SB5 requires each local city and county to amend its zoning or floodplain ordinance to be consistent with its General Plan (Government Code Section 65860.1). The proposal is to process both the General Plan Amendment and the Municipal Code Amendment concurrently.

Because local agencies are accustomed to Federal Emergency Management Agency (FEMA) flood protection standards for a 100-year flood event and possess maps to this effect, the determination of a 200-year flood event posed a challenge because no readily available maps or data referenced this information. On September 25, 2012, the State of California approved Senate Bill 1278 (SB1278) as a solution to this problem which required DWR to prepare 200-year flood maps and data for local agencies by July 2, 2013 (California Water Code Section 9610).

Recognizing that local agencies required this information to amend their General Plans and Zoning Ordinances, SB1278 extended the local agency deadlines for amending General Plan and amending its zoning or ordinance or floodplain regulations to July 1, 2016 (amended Government Code Sections 65302.9 and 65860.1).

On the effective date of the local agency’s amendment of its zoning ordinance, cities and counties are required to make findings related to urban level of flood protection (200-year flood event) before:

- Entering into a development agreement for all types of property development;
- Approving a discretionary permit or other discretionary entitlement for all development projects;
- Approving a ministerial permit for all projects that would result in the construction of a new residence;

- Approving a tentative map consistent with the Subdivision Map Act for all subdivisions; and
- Approving a parcel map for which a tentative parcel map is not required, consistent with Subdivision Map Act for all subdivisions.

Before approving any of the above affected land use decisions, the City must make one of the following findings related to urban level flood protection based on substantial evidence in the record:

1. That flood management facilities protect the property to the 200-year flood event standard; or
2. That the imposed conditions on the property, development project or subdivision are sufficient to provide the required level of flood protection; or
3. That the local flood management agency has made adequate progress on the construction of a flood protection system that will result in the required level of flood protection. Construction of the flood protection system for areas protected by State and Federal levees shall be achieved by 2015; or
4. That for urban and urbanizing areas, the property in an undetermined risk area has met the urban level of flood protection based on substantial evidence in the record.

It will be the responsibility of the development project proponent to prepare and submit substantial evidence for the record to support the City's required findings. This process is defined in SB5 as requiring a report prepared by a professional licensed civil engineer in California. Further, the development project proponent will be responsible for funding the City's commissioning of an independent panel of experts to peer review the civil engineer's report.

DWR prepared a guidance document entitled "Guidance on General Plan Amendments addressing Flood Risk" to assist local agencies in preparing amendments to their General Plan in compliance with SB5. The document was intended to provide options for local agencies to meet their jurisdictional needs. In the proposed General Plan Amendment, staff is only recommending those goals, policies, and action items that conform with the requirements of State law. This approach will require compliance with the law, and will not impose unique requirements that would make development regulations within the City of Tracy more stringent than necessary.

Impacts of SB5 to the City of Tracy

Two flooding sources impact the City of Tracy's Sphere of Influence (SOI) that fall under the jurisdiction of SB5. These include Old River (that impacts the northern portion of the SOI) and Corral Hollow Creek (that impacts the southern portion of the SOI). However, the majority of the area in both the SOI and the City of Tracy lies between these two flooding sources, and therefore these additional regulations do not affect that area. As required under SB5, as part of the approval process, the City of Tracy will need to make a finding as it relates to new development that the new development will meet the Urban

Level of Flood Protection (200-year flood) or the National FEMA Standard of Flood Protection (100-year flood), whichever is applicable, depending on location. New development will need to demonstrate that it can withstand a 200-year flood in these areas unless it can be shown that the depth of flooding is less than 3 feet (classified as “shallow flooding” in the regulations). Shallow flooding areas are only those subject to the 100-year flood protection standard and will still be governed by Chapter 9.52 of the City’s Municipal Code, entitled Floodplain Regulations.

The areas within the SOI where findings will be required for new development are shown in General Plan Safety Element Figures 8-2(A) (North) and 8-2(B) (South). The areas depicted on these figures are intended to extend to or beyond the 200-year floodplains for Old River and Corral Hollow Creek based on the existing floodplain mapping that is available at this time.

The following methodology was used in formulating the new 200-year Floodplain to be included in the General Plan:

North Area (Old River) – A combination of Best Available Mapping for the 200-year floodplain published online by the State of California Department of Water Resources (DWR) and the 100-year floodplain depicted on the Flood Insurance Rate Maps (FIRMs) published by the Federal Emergency Management Agency (FEMA) was used in creating the 200-year map. In areas where these maps were not consistent, the more conservative map was used to develop the City’s 200-year floodplain map. These areas will now require findings to be made.

South Area (Corral Hollow Creek) –Currently, no 200-year floodplain information is available for Corral Hollow Creek. Instead, the 500-year floodplain depicted on FIRMs published by FEMA was used because it includes the 200-year floodplain. Within the 500-year area, a project proponent will be required (a) to show whether the property is within the 200-year floodplain, and (b) if within the 200-year floodplain, to establish that one of the three required findings can be made.

As future development is considered, the City will make its findings for individual or groups of new development projects based on studies or assessments that will be required to be provided by a professional Civil Engineer registered in California on behalf of the project’s proponents. This is because no information is currently available that provides 200-year flood elevations, and thus project proponents will need to develop a study or assessment, prepared by a licensed civil engineer, and submit the studies to the City for the City to make a finding that a given project within the flood area shown on the city’s maps will either meet the Urban Level of Flood Protection or the national FEMA Standard of Flood Protection, whichever is applicable.

Planning Commission’s Recommendation

Planning Commission held a public hearing on May 25, 2016, to review and consider the proposed General Plan Amendment to the Safety Element, including the Municipal Code Amendment to Chapter 9.52 (Floodplain Regulations), including Sections 9.52.050 and 9.52.060. The Planning Commission unanimously voted in favor of recommending City Council approval of the General Plan Amendment to the Safety Element, Chapter 8,

Section II, and Municipal Code Amendment to Chapter 9.52 (Floodplain Regulations) and Sections 9.52.050 and 9.52.060.

Environmental/CEQA Documentation

The proposed General Plan Amendment and amendment to Chapter 9.52 of the Tracy Municipal Code are exempt from the California Environmental Quality Act (CEQA) under the general rule that CEQA applies only to projects that have the potential for causing significant environmental effects, as specified in CEQA Guidelines Section 15061(b)(3). All future applications for any discretionary approvals relating to a project would be required to comply with the General Plan and applicable sections of the Municipal Code (i.e. Zoning and Floodplain Regulations) and would be subject to compliance with CEQA based upon the individual project characteristics and potential for environmental impacts.

FISCAL IMPACT

Absorbed in current work load; Budgeted

RECOMMENDATION

Staff recommends that the City Council conduct a public hearing to consider Approval of (1) Amendment to General Plan Safety Element Chapter 8, Section II regarding Flooding, and (2) Introduction of an Ordinance amending Municipal Code Chapter 9.52 (Floodplain Regulations) Sections 9.52.050 and 9.52.060.

Prepared by: Nash Gonzalez, Contract Planner

Reviewed by: Bill Dean, Assistant Development Services Director
Andrew Malik, Development Services Director
Stephanie Garrabrant-Sierra, Assistant City Manager

Approved by Troy Brown, City Manager

ATTACHMENTS

Attachment A – General Plan Text Amendment Section II, Chapter 8
Attachment B – General Plan Figures 8-2(A) and 8-2(B) 200-year Floodplain Maps
Attachment C - General Plan Amendment Resolution
Attachment D – Ordinance
Attachment E – Guidance on General Plan Amendments for Addressing Flood Risks
(September 2014) Frequently Asked Questions

B. Goals, Objectives, Policies and Actions

Goal SA-2	Reduction in hazards related to flooding or inundation
-----------	--

Objective SA-2.1 Minimize flood risks to development.**Policies**

- P1. Development shall only be allowed on lands within the 100-year flood zone, if it will not:
- Create danger to life and property due to increased flood heights or velocities caused by excavation, fill, roads, and intended use.
 - Create difficult emergency vehicle access in times of flood.
 - Create a safety hazard due to unexpected heights, velocity, duration, rate of rise and sediment transport of the flood waters expected at the site.
 - Create excessive costs in providing governmental services during and after flood conditions, including maintenance and repair of public facilities.
 - Interfere with existing waterflow capacity of the floodway.
 - Substantially increase erosion and/or sedimentation.
 - Contribute to the deterioration of any watercourse or the quality of water in any body of water.
- P2. Public and private development in the 100-year flood zones shall have the lowest floor elevated at least 1 foot above the base flood level, or be of flood proof construction.
- P3. The City shall prevent the construction of flood barriers within the 100-year flood zone that divert flood water or increase flooding in other areas.
- P4. Property owners within the 100-year floodplain are encouraged to purchase National Flood Insurance, which reduces the financial risk from flooding and mudflows.
- P5. Manage the development review process to protect people, structures, and personal property from unreasonable risk from flooding and flood hazards.
- P6. Clearly communicate the risks and requirements to those who own land and live within the floodplain.
- P7. Support a one-in-200 year level of flood protection for urban and urbanizing areas consistent with the Urban Level Flood Protection Criteria.

P8. Regulate new urban development within floodplains in accordance with State and Federal requirements, including Federal requirements pertaining to the 100-year level of flood protection and State requirements for the 200-year level of flood protection, where applicable.

Actions

A1. Continue to participate in the National Flood Insurance Program.

A2. Continue to implement the City's existing Storm Drainage Master Plan which provides storm drainage conveyance capacity sufficient to contain 100-year flood flows in the rights-of-way of the major public streets and 10-year flood flows within the top of street curbs.

A3. Continue to impellent floodplain overlay zones provided by FEMA, control the types of structures and land uses permitted in areas deemed high risk and require these structures to be built in a manner that minimizes flood loses.

A4. Maintain historical data on flooding.

A5. Continue to require habitable structures within the 100-year floodplain to be designed and constructed so that they do not significantly contribute to cumulative flooding that could pose a hazard to surrounding landowners and/or the public.

A6. Not approve any discretionary permit or entitlement that would result in the construction of a new building or construction that would result in an increase in allowed occupancy for an existing building, enter into a Development Agreement, approve a tentative map, approve a Parcel Map for which a tentative map is not required, or approve a ministerial permit that would result in the construction of a new residence, for a project located within a flood hazard zone, unless the City can makethe findings identified in Government Code Section 65962(a) relating to (A) the Urban Level of Flood Protection; or (B) the national Federal Emergency Management Agency (FEMA) standard of flood protection in non-urbanized areas.

A7. Provide storm water quality control measures with applicable new development and redevelopment projects in conformance with Federal and State regulations.

A8. Inform the public about specific risks of living in areas at risk of flooding, and provide steps property owners can take to reduce their exposure to flood damages. Encourage all landowners within the 100-year floodplain, and/or within areas protected by levees, to purchase and maintain flood insurance.

Objective SA-2.2 Maintain a high level of preparedness in the event of flooding.

Policies

- P1. The City shall maintain operational contingency plans for essential public facilities in the event of flooding.

- P2. The City shall locate, when feasible, new essential public facilities outside of flood hazard zones, including hospitals and health care facilities, emergency shelters, fire stations, emergency command centers, and emergency communication facilities, or identify construction or other methods to minimize damage if these facilities are located in the flood hazard zones.

- P3. The City shall continue to work with other public agencies responsible for flood protection, including the Central Valley Flood Protection Board, the San Joaquin Office of Emergency Services, and the US Army Corps of Engineers.



- P4. Maintain structural and operational integrity of essential public facilities during flooding.


Actions

- A1. Update the General Plan within 24 months of the adoption of the Central Valley Flood Protection Plan (CVFPP) to appropriately reflect the CVFPP and to identify State and local flood management facilities and flood hazard zones.

Title:
Figure 8-2(A) - Areas Requiring Jurisdictional Interpretations with Respect to SB5 (North)

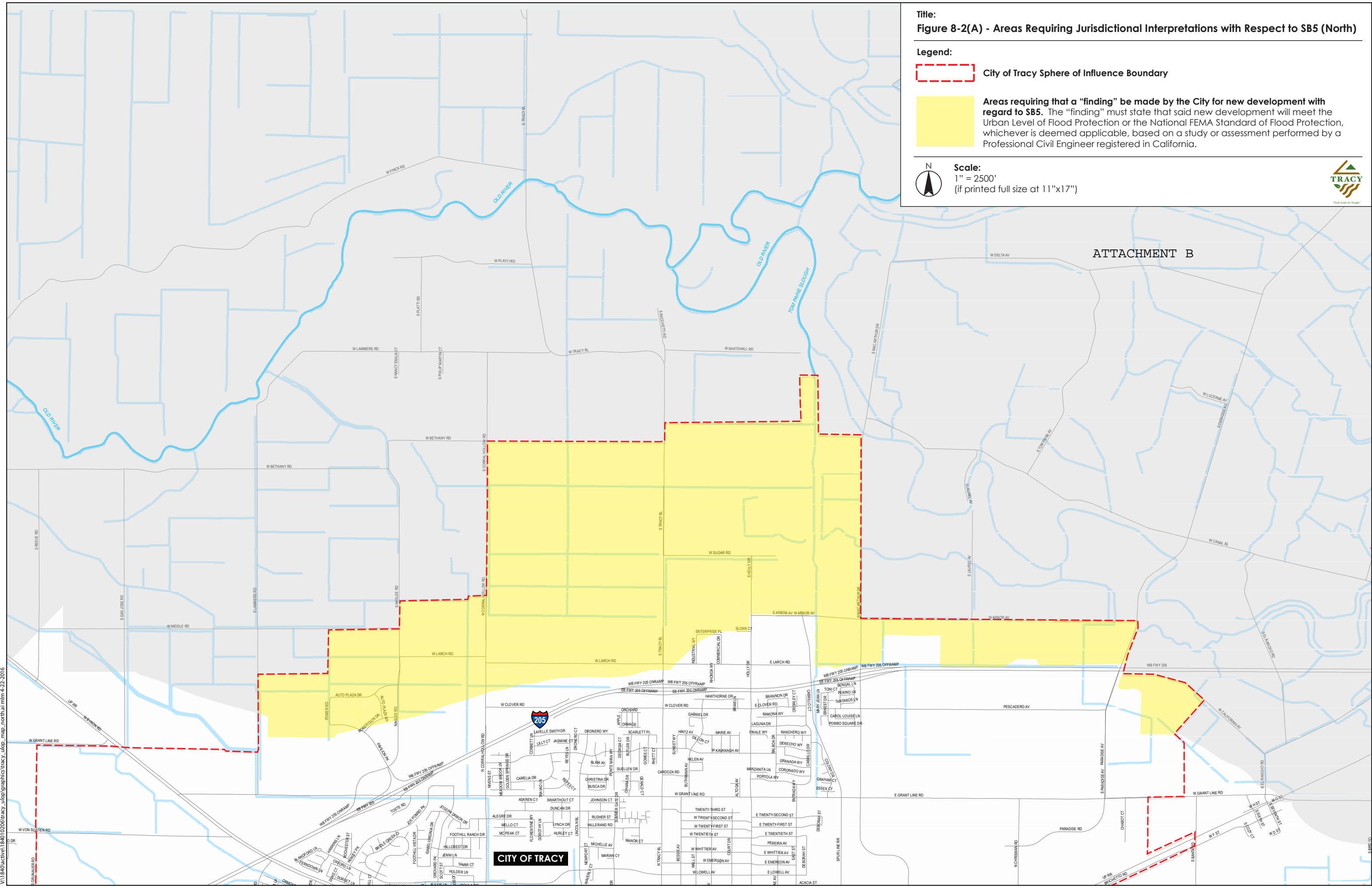
Legend:

-  **City of Tracy Sphere of Influence Boundary**
-  **Areas requiring that a "finding" be made by the City for new development with regard to SB5. The "finding" must state that said new development will meet the Urban Level of Flood Protection or the National FEMA Standard of Flood Protection, whichever is deemed applicable, based on a study or assessment performed by a Professional Civil Engineer registered in California.**

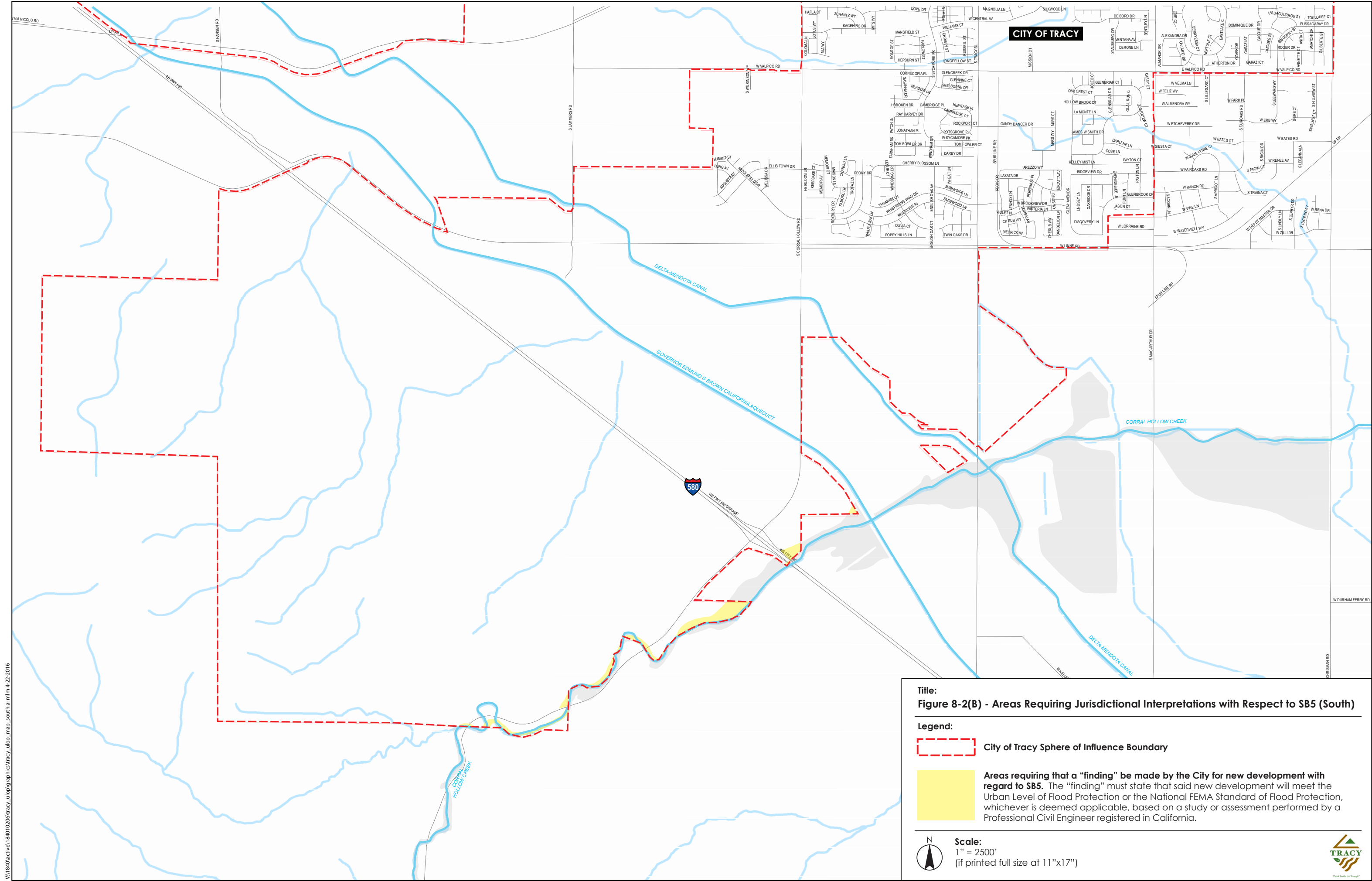
 **Scale:**
1" = 2500'
(if printed full size at 11"x17")



ATTACHMENT B



VA18400active\1840102086\tracy_ulop_graphics\tracy_ulop_map_north.mxd 4-22-2016



CITY OF TRACY

Title:
Figure 8-2(B) - Areas Requiring Jurisdictional Interpretations with Respect to SB5 (South)

- Legend:**
- City of Tracy Sphere of Influence Boundary
 - Areas requiring that a "finding" be made by the City for new development with regard to SB5. The "finding" must state that said new development will meet the Urban Level of Flood Protection or the National FEMA Standard of Flood Protection, whichever is deemed applicable, based on a study or assessment performed by a Professional Civil Engineer registered in California.

Scale:
 1" = 2500'
 (if printed full size at 11"x17")



RESOLUTION 2016-_____

APPROVING AN AMENDMENT TO GENERAL PLAN SAFETY ELEMENT CHAPTER 8,
SECTION II REGARDING FLOODING

WHEREAS, The City Council adopted its General Plan on February 1, 2011 (Resolution 2011-029). The General Plan contains goals, policies and implementation measures to guide future land use, development and environmental protection decisions, and is comprised of nine elements, including the Safety Element, which addresses the issue of Flooding, and

WHEREAS, In 2007, five interrelated pieces of legislation were enacted to address the problem of flood protection and liability. They primarily focus on flood requirements for the Sacramento-San Joaquin Valley within an area defined as the Sacramento-San Joaquin Hydrologic Regions, which includes the City of Tracy, and

WHEREAS, City and county General Plans must be amended to include appropriate references to the Urban Level of Flood Protection (ULOP), and zoning ordinances must also be amended, by July 2, 2016, and

WHEREAS, Adoption of a General Plan Amendment and accompanying amendment to the Tracy Municipal Code Chapter 9.52 are required to comply with State legislation, including Senate Bill (SB) 5, enacted in 2007 and SB 1278, enacted in 2012. These bills require cities and counties within the floodplain areas of the Sacramento-San Joaquin Valley to adopt documentation, policies, and flood improvement requirements for development applications, and

WHEREAS, SB 5 directed the Central Valley Flood Protection Board to adopt the Flood Protection Plan by July 1, 2012. The Plan is primarily intended to identify necessary improvements to state flood facilities and to establish flood protection building standards where flood levels are anticipated to exceed three feet for a 200-year flood event, and

WHEREAS, SB 5 requires that each city and county within the Sacramento-San Joaquin Valley amend its General Plan to include data and analysis from the Flood Protection Plan and goals and policies for the protection of lives and property that will reduce the risk of flood damage from a 200-year flood event (Government Code Section 65302.9), and

WHEREAS, The Planning Commission conducted a public hearing on May 25, 2016, to review and consider General Plan Amendment GPA16-0003, and amendment to Tracy Municipal Code Chapter 9.52, and

WHEREAS, The proposed General Plan amendment and amendment to Chapter 9.52 of the Tracy Municipal Code are exempt from the California Environmental Quality Act (CEQA) under the "general rule" that CEQA applies only to projects that have the potential for causing significant environmental effects, as specified in CEQA Guidelines Section 15061(b)(3). All future applications for discretionary approvals relating to a project would be required to comply with the General Plan and applicable sections of the Municipal Code (i.e. Zoning and Floodplain Regulations) and would be subject to compliance with CEQA based upon the individual project characteristics and potential for environmental impacts;

NOW, THEREFORE BE IT RESOLVED, That the City Council does hereby approve an amendment to the General Plan Safety Element, Chapter 8, Section II regarding flooding as set forth on Attachment A to the staff report accompanying this item, in which the underlined and strike through language represents the additions and deletions, and makes the following findings:

- a. Under the requirements of SB 5 and SB 1278, the City is required to amend its General Plan and Zoning Ordinance or Floodplain Regulations by July 2, 2016 to include appropriate references to the Urban Level of Flood Protection (ULOP). The proposed amendments to the Safety Element of the City’s General Plan and Chapter 9.52 of the Tracy Municipal Code are consistent with the requirements of SB 5 and SB 1278.
- b. The project is consistent with the City of Tracy General Plan Safety Element, in that the proposal was already accounted for in Section II (Flooding), Chapter 8 (Safety Element) of the General Plan noting the requirements of SB 5, specifically that the locations of the State and local flood management facilities, locations of flood hazard zones, and properties located in these areas must be mapped and be consistent with the Central Valley Flood Protection Plan (CVFPP).
- c. The project will not have a significant effect on the environment. The project is exempt from the California Environmental Quality Act (CEQA) under the “general rule” that CEQA applies only to projects that have the potential for causing significant environmental effects, as specified in CEQA Guidelines Section 15061(b)(3). All future applications for any discretionary approvals relating to the project would be required to comply with the General Plan and applicable sections of the Municipal Code (i.e. Zoning and Floodplain Regulations) and would be subject to compliance with CEQA based upon the individual project characteristics and potential for environmental impacts.

The foregoing Resolution 2016-____ was adopted by the City Council on the 21st day of June 2016, by the following vote:

AYES: COUNCIL MEMBERS
 NOES: COUNCIL MEMBERS
 ABSENT: COUNCIL MEMBERS
 ABSTAIN: COUNCIL MEMBERS

MAYOR

ATTEST:

CITY CLERK

ORDINANCE _____

AN ORDINANCE OF THE CITY OF TRACY AMENDING CHAPTER 9.52 (FLOODPLAIN REGULATIONS), SECTIONS 9.52.050 AND 9.52.060 OF THE TRACY MUNICIPAL CODE

WHEREAS, The City Council adopted its General Plan on February 1, 2011 (Resolution No 2011-029) It includes goals, policies and implementation measures to guide future land use, development and environmental protection decisions, and which is comprised of nine elements, including the Safety Element, which addresses the issue of Flooding, and

WHEREAS, In 2007, five interrelated pieces of legislation were enacted to address the problem of flood protection and liability. They primarily focus on flood requirements for the Sacramento-San Joaquin Valley within an area defined as the Sacramento-San Joaquin Hydrologic Regions, which includes the City of Tracy, and

WHEREAS, Adoption of a General Plan amendment and the amendment to Chapter 9.52 of the Tracy Municipal Code are required to comply with recent State legislation, including Senate Bill (SB) 5, enacted in 2007 and Senate Bill (SB) 1278 enacted in 2012. These bills require cities and counties within the floodplain areas of the Sacramento-San Joaquin Valley to adopt documentation, policies, and flood improvement requirements for development applications, and

WHEREAS, The project is exempt from the California Environmental Quality Act (CEQA) under the “general rule” that CEQA applies only to projects that have the potential for causing significant environmental effects, as specified in CEQA Guidelines Section 15061(b)(3). All future applications for discretionary approvals relating to a project would be required to comply with the General Plan and applicable sections of the Municipal Code (i.e. Zoning and Floodplain Regulations) and would be subject to compliance with CEQA based upon the individual project characteristics and potential for environmental impacts, and

WHEREAS, The Planning Commission considered the amendments at a regular meeting held on May 25, 2016, and recommended approval to the City Council, and

WHEREAS, The City Council considered the amendments at a regular meeting of the Council held on June 21, 2016.

NOW, THEREFORE, The Tracy City Council does ordain as follows:

SECTION 1. Section 9.52.050—Definitions, of Chapter 9.52 of Title 9 of the Tracy Municipal Code is amended to add or replace certain definitions as follows:

“Department of Water Resources (DWR)” means the California Department of Water Resources (DWR), a State agency which is part of the California Natural Resources Agency. The DWR is responsible for the State of California’s management and regulation of water usage. The California Department of Water Resources was charged under SB 5 and SB 1278 with the development of the 2013 Urban Level of Flood Protection criteria.”

“Federal Flood Standard” is the 100-year flood or 1 percent annual chance flood. See “100-year floodplain” definition.”

“Flood Hazard Zone” means an area subject to flooding that is delineated as either a special hazard area or an area of moderate hazard on an official flood insurance rate map issued by the Federal Emergency Management Agency. The identification of flood hazard zones does not imply that areas outside the flood hazard zones, or uses permitted within flood hazard zones, will be free from flooding or flood damage.”

“Non-urbanized area” means a developed area or an area outside a developed area in which there are fewer than 10,000 residents (Government Code Section 65007(f).”

“Urban Area” is defined as a developed area in which there are 10,000 residents or more (Government Code Section 65007(l).”

“Urbanizing Area” means a developed area or an area outside a developed area that is planned or anticipated to have 10,000 residents or more within the 10 years (Government Code Section 65007(m).”

“Urban Level of Flood Protection” means the level of protection that is necessary to withstand flooding that has a 1-in-200 chance of occurring in any given year using criteria consistent with, or developed by, the Department of Water Resources. Urban Level of Flooding shall not mean shallow flooding or flooding from local drainage that meets the criteria of the national Federal Emergency Management Agency standard of flood protection.”

SECTION 2: Section 9.52.060 of Chapter 9.52 of Title 9 of the Tracy Municipal Code is amended to read, in its entirety, as follows:

“9.52.060 - Applicability; Required Findings.

(a) Applicability. This chapter applies to all areas of special flood hazard areas within the jurisdiction of the City. Special flood hazard areas are those identified by the Federal Emergency Management Agency in the scientific and engineering report entitled The Flood Insurance Study of the City of Tracy, dated January 24, 1991, and all subsequent amendments and/or revisions, which are adopted by reference and declared to be a part of this chapter. This Flood Insurance Study and Flood Insurance Rate Map is the minimum area of applicability of this chapter and may be supplemented by studies for other areas which allow implementation of this chapter and which are recommended to the City Council by the Floodplain Administrator. The study and maps are on file in the office of the Development Services Director, 333 Civic Center Plaza, Tracy, California.

(b) Required findings. Under California Government Code section 65962, if a proposed project is located within a flood hazard zone, the City may not approve:

- (1) a Development Agreement; or
- (2) a discretionary permit or other discretionary entitlement that would result in the construction of a new building or construction that would result in an increase in allowed occupancy for an existing building; or
- (3) a ministerial permit that would result in the construction of a new residence; or
- (4) a tentative map, or a parcel map for which a tentative map was not required unless the City finds, based on substantial evidence in the record, one of the following:

- (A) The facilities of the State Plan of Flood Control or other flood management facilities protect the project to the urban level of flood protection in urban or urbanizing areas; or, the national Federal Emergency Management Agency

(FEMA) standard of flood protection in non-urbanized areas.

(B) The City has imposed conditions on the permit or entitlement that will protect the project to the urban level of flood protection in urban and urbanizing area; or, the national Federal Emergency Management Agency (FEMA) standard of flood protection in non-urbanized areas.

(C) If the property is intended to be protected by project levees, the City has made adequate progress on the construction of as flood protection system which will result in flood protection equal to or greater than the urban level of flood protection in urban and urbanizing areas; or, the national Federal Emergency Management Agency (FEMA) standard of flood protection in non-urbanized areas the urban level of flood protection shall be achieved by 2025.”

SECTION 3. This Ordinance shall take effect 30 days after its final passage and adoption.

SECTION 4. A summary of this ordinance shall be published in a newspaper of general circulation and a certified copy of the full text posted in the office of the City Clerk at least five days before the City Council meeting at which the proposed ordinance is to be adopted. Within 15 days after adoption, the City Clerk shall publish a summary, and shall post in her office a certified copy, of the ordinance with the names of those Council Members voting for and against the ordinance. (Government Code section 36933(c)(1).).

* * * * *

The foregoing Ordinance _____ was introduced at a regular meeting of the Tracy City Council on the 21st day of June, 2016, and finally adopted on the _____ day of _____, 2016, by the following vote:

AYES: COUNCIL MEMBERS:

NOES: COUNCIL MEMBERS:

ABSENT: COUNCIL MEMBERS:

ABSTAIN: COUNCIL MEMBERS:

MAYOR

ATTEST:

CITY CLERK

Guidance on General Plan Amendments for Addressing Flood Risk (September 2014)

FREQUENTLY ASKED QUESTIONS



ABOUT THIS GUIDANCE

1. What is this *Guidance*?

DWR developed *Guidance on General Plan Amendments for Addressing Flood Risk (Guidance)* as an advisory resource for **cities and counties within the Sacramento-San Joaquin Valley** to consider when amending their general plans based on [California Government Code §65302.9](#) requirements to include data and analysis contained in the [2012 Central Valley Flood Protection Plan](#) (e.g., locations of the facilities of the State Plan of Flood Control and locations of property protected by those facilities); locations of flood hazard zones; and general plan goals, policies, objectives, and implementation measures reflective of the [2012 Central Valley Flood Protection Plan](#).

This *Guidance* is part of DWR's ongoing technical assistance efforts and serves as an extension of [Implementing California Flood Legislation into Local Land Use Planning: A Handbook for Local Communities \(2010 Handbook\)](#), providing updated information on [California Government Code §65302.9](#) compliance; procedures for requesting data and tools developed by DWR and other agencies; and samples of general plan goals, objectives, policies, and implementation measures.

2. Under what authority did DWR prepare this *Guidance*?

DWR has a long standing tradition of providing technical assistance to local agencies, as authorized by multiple sections of the California Water Code, including [§8400 through §8415](#) enacted by the Cobey-Alquist Flood Plain Management Act.

[California Government Code §65302.9\(c\)](#) requires DWR to provide technical assistance to cities and counties within the Sacramento-San Joaquin Valley as they work through their general plan amendment processes. DWR has prepared this *Guidance* in an effort to provide value-added technical assistance to cities and counties that need to comply.

3. Given that DWR is not an authority on general plans or land use, how did DWR develop this *Guidance*?

Recognizing that DWR is not an authority on general plans or land use, this *Guidance* was developed with the expertise of the [Governor's Office of Planning and Research \(OPR\) General Plan Guidelines](#) to align the State law requirements with general plan preparation and the consideration of the sample general plan language offered in the *Guidance*.

DWR focused on providing the following in preparation of this *Guidance*, understanding its role and responsibility is to provide technical assistance that maintains enough flexibility to allow for adaptation to local conditions:

- updated information on compliance requirements reflecting the relevant legislative amendments since the [2010 Handbook](#) was released,

- list of the available data and tools developed by DWR and other agencies and its potential uses in general plan amendments, and
- an array of sample goals, policies, objectives, and implementation measures that cities and counties can consider when adding to or modifying their general plan elements. These samples are intended as a starting point for adaptation and refinement by local agencies to meet their individual local flood management needs and conditions.

4. Will this *Guidance* go through a public review process?

As stated previously, DWR has prepared this *Guidance* as an advisory technical assistance resource for cities and counties. It will not have a public review process.

During the preparation of this *Guidance*, a draft version was provided to city and county users, the [Central Valley Flood Protection Board](#), partner State and federal agencies, flood control agencies, and other interested parties for their help and input. The comments received were evaluated and changes were made to benefit this *Guidance*.

DWR prepared this *Guidance* as a resource for cities and counties to use when addressing State law requirements, while providing agencies the ability to adapt information for local conditions. The goal of the *Guidance* is to have a user-friendly document that can benefit the planning, flood management, and public works communities through its practical applications.

USES OF THIS GUIDANCE

1. What are the specific code sections pertinent to the content in the *Guidance*?

This *Guidance* focuses on compliance with [California Government Code §65302.9](#), which requires cities and counties within the Sacramento-San Joaquin Valley to amend their general plans to include data and analysis contained in the [2012 Central Valley Flood Protection Plan](#) (e.g., locations of the facilities of the State Plan of Flood Control and locations of property protected by those facilities); locations of flood hazard zones; and general plan goals, policies, objectives, and implementation measures reflective of the [2012 Central Valley Flood Protection Plan](#).

[California Government Code §65302.9](#) was enacted by [Senate Bill 5 \(2007\)](#) to strengthen the linkage between local land use planning decisions and flood management practices. There have been several amendments related to [California Government Code §65302.9](#) since 2007, including [Senate Bill 1278 \(2012\)](#), [Assembly Bill 1965 \(2012\)](#), and [Assembly Bill 1259 \(2013\)](#). This *Guidance* is intended to provide updated information on compliance requirements.

2. Which communities are subject to the requirements?

The general plan amendment requirements apply to **cities and counties within the Sacramento-San Joaquin Valley**, as defined by [California Government Code §65007\(h\)](#), which states “[a]ny lands in the bed or along or near the banks of the Sacramento River or San Joaquin River, or any of their tributaries or connected therewith, or upon any land adjacent thereto, or within any of the overflow basins thereof, or upon any land susceptible to overflow therefrom. The Sacramento-San Joaquin Valley does not include lands lying within the Tulare Lake basin, including the Kings River.”

For additional information on the Sacramento-San Joaquin Valley, refer to DWR's [2013 Urban Level of Flood Protection Criteria](#).

3. What is the schedule for compliance?

Cities and counties within the Sacramento-San Joaquin Valley have up to 24 months after July 2, 2013 (or no later than July 2, 2015), to amend their general plans and an additional 12 months thereafter to update local zoning ordinances (or no later than July 2, 2016, whichever comes first).

This process can also include updates to local floodplain management ordinances or other municipal codes to be consistent with the general plan goals, policies, objectives, and implementation measure amendments.

4. How does this *Guidance* relate to DWR's *Urban Level of Flood Protection Criteria* and its preparation?

Based on the requirement in [California Government Code §65007\(n\)](#), DWR developed the [2013 Urban Level of Flood Protection Criteria](#) to assist affected cities and counties within the Sacramento-San Joaquin Valley in making findings related to an Urban Level of Flood Protection before approving certain land use decisions.

This *Guidance* is indirectly related to the aforementioned criteria. After completing the necessary general plan and zoning ordinance amendments, no later than July 2, 2016, cities and counties must make a finding related to an Urban Level of Flood Protection (200-year), or the national Federal Emergency Management Agency standard of flood protection (100-year), based on substantial evidence in the record before approval of specific land use decisions in certain locations.

Additionally, during the preparation of the [2013 Urban Level of Flood Protection Criteria](#), communities expressed the need for DWR's assistance in their general plan amendment process, including data, tools, and information access, and guidance on use of the large body of information to support the development of [2012 Central Valley Flood Protection Plan](#). This *Guidance* is a direct outcome of such a request.

5. Is this *Guidance* regulatory in nature, where cities and counties need to abide by this *Guidance*?

This *Guidance* is not a regulatory document, nor does it establish any basis for State law compliance. Rather, it was developed in an effort to provide value-added technical assistance to cities and counties as advisory information.

CONTENTS OF THIS GUIDANCE

1. Is the 2012 Central Valley Flood Protection Plan the only information source that cities and counties need to consider for compliance?

[California Government Code §65302.9](#) identifies the [2012 Central Valley Flood Protection Plan](#) as the source of the information cities and counties in the Valley should use to amend their local general plans. The [2012 Central Valley Flood Protection Plan](#) was supported by a large body of data, tools, and information, which can be useful for cities and counties to reference and help fill potential data gaps. The [2012 Central Valley Flood Protection Plan](#) was also developed consistent with other DWR flood management planning efforts,

including the [Statewide Flood Management Planning \(SFMP\)](#) program and the [California Water Plan](#), which both have a broad integrated water management (IWM) approach.

DWR suggests that cities and counties consider this broad IWM approach and review additional information, relevant data, and program activities from related local, regional, additional State, and federal agencies.

2. Why does DWR provide additional data and information in the *Guidance* that was not specifically referenced in the legislation?

DWR suggests that cities and counties consider a broad, integrated water management (IWM) approach when reviewing additional information, relevant data, and program activities as they amend their general plans.

The large body of data and analysis supporting the development of [2012 Central Valley Flood Protection Plan](#) focuses on the areas protected by the facilities of the State Plan of Flood Control as defined by [California Water Code §9110\(f\)](#). However, there are areas and communities that may be within the Sacramento-San Joaquin Valley, but are outside of the areas protected by State Plan of Flood Control facilities. For this reason, DWR believes that it would be prudent and valuable for cities and counties to take a broad IWM approach and consider additional information and data from related local, regional, State, and federal flood management planning efforts.

This approach could not only help in filling potential data gaps, but more importantly, it recognizes that the [2012 Central Valley Flood Protection Plan](#) was also developed consistent with other DWR flood management planning efforts, including the [Statewide Flood Management Planning \(SFMP\)](#) program and the [California Water Plan](#), which both have a broad integrated water management (IWM) approach.

Furthermore, this *Guidance* offers cities and counties information from their peers for reference; including sample goals, policies, objectives, and implementation measures from general plans of communities within the Sacramento-San Joaquin Valley, which could help with the general plan amendments.

3. What is the potential use of the informational 200-year maps DWR prepared, based on California Water Code §9610(d) which was enacted through Senate Bill 1278 (2012), in the general plan amendment process?

An important element in developing local land use flood safety provisions is the identification and mapping of those areas at risk of flooding. DWR was directed to develop 200-year informational floodplain maps for urban areas within the Sacramento-San Joaquin Valley to help support the determinations relating to the flood protection for these areas. These maps provide information about flooding; including the estimated water surface elevation in the event State Plan of Flood Control facilities were to fail during a 200-year flood event.

DWR provided the following urban area communities with the [California Water Code §9610\(d\)](#) maps: City of Chico, City of Yuba City, City of Marysville, City of Sacramento, City of West Sacramento, City of Elk Grove, City of Woodland, City of Davis, City of Stockton, City of Lathrop, and City of Merced.

It is important to note that the [California Water Code §9610\(d\)](#) maps are in addition to, and differ from, the regulatory maps prepared by the Federal Emergency Management Agency (FEMA) and other maps prepared by the United States Army Corps of Engineers (USACE) for their study and implementation action needs.

Another point for consideration is that the [California Water Code §9610\(d\)](#) maps reflect flooding from State Plan of Flood Control facilities and therefore may not reflect all sources of flooding, such as non-project levees, contributing streams, or local drainage. As a result, communities need to evaluate their local conditions to determine if these maps are sufficient to support their planning actions or general plan amendment requirements.

4. Will DWR prepare maps for other areas within the Sacramento-San Joaquin Valley that are not protected by State Plan of Flood Control facilities?

DWR currently does not have plans to prepare additional 200-year informational floodplain maps for other areas within the Sacramento-San Joaquin Valley. DWR, as a State agency, does not typically produce flood inundation maps for any regulatory or land use purposes. The instruction from the legislature for preparing the [California Water Code §9610\(d\)](#) maps was very specific regarding its purposes and scope.

5. Why didn't DWR prepare "model" general plan language to respond to the legislation?

DWR recognizes that each community that is subject to the general plan amendment requirements has their own unique considerations for compliance, and with the varying local settings, needs, priorities, and preferences of each city or county, a "one size fits all" model approach (i.e., model language) to addressing the State law general plan amendment requirements is neither practical nor advisable. Instead, DWR has determined that what would be most useful and beneficial for communities is a broad context with information generated from the multi-faceted DWR [FloodSAFE California](#) initiative including, but not limited to, data and information from the [2012 Central Valley Flood Protection Plan](#), [2013 California Water Plan](#), [2013 California's Flood Future: Recommendations for Managing the State's Flood Risk](#), [Regional Flood Management Planning \(RFMP\)](#) efforts, and [Statewide Flood Management Planning \(SFMP\)](#) program.

DWR'S IMPLEMENTATION ROLE

1. What is DWR's implementation role in the general plan amendment requirement process?

DWR does not have an implementation role in the general plan amendment process. DWR developed this *Guidance* for technical assistance purposes, consistent with its authority and responsibility. DWR will continue to offer technical assistance to cities and counties, especially in providing DWR-generated data and information.

2. Who has the enforcement authority for compliance regarding California Government Code §65302.9?

[Senate Bill 5 \(2007\)](#), as amended, does not specify any review, approval, or enforcement authority by any State agency, but instead relies on the due diligence of cities and counties to incorporate flood risk considerations into floodplain management and planning in compliance with the general plan amendment requirements as outlined under [California Government Code §65302.9](#).

[Assembly Bill 162 \(2007\)](#), however, does requires communities within the [Sacramento-San Joaquin Drainage District](#) to consult with the [Central Valley Flood Protection Board](#) prior to preparing or revising their safety element ([California Government Code §65302\(g\)\(5\)](#)) and to submit the draft element to the [Central Valley Flood Protection Board](#) for review and comment ([California Government Code §65302.7](#)).

To ensure that a general plan safety element submitted to the [Central Valley Flood Protection Board](#) addresses the necessary statutory requirements, refer to the [2010 Handbook](#) for additional information and technical assistance and utilize the [General Plan Safety Element Review Crosswalk](#).

3. Will DWR update this *Guidance* in the future?

DWR does not plan to update this *Guidance*. DWR anticipates that cities and counties may have the greatest challenges in amending their general plans to address [California Government Code §65302.9](#) requirements the first time they do so, and less so with future updates. DWR will continue to provide technical assistance to cities and counties in the Sacramento-San Joaquin Valley in the future, but not in the form of producing updates of this *Guidance*.

4. Will DWR be the clearinghouse for all flood management data and information found in the *Guidance* (Appendix A, Table A) for the foreseeable future?

DWR does not plan on being the clearinghouse for all flood management data and information found in Table A due to the fact that DWR does not have control over much of the information, as it was created by other local, regional, State, and federal agencies. DWR will, however, continue to provide DWR-generated information/data in a transparent and effective manner. Refer to Appendix C in the *Guidance* for more information on the DWR information/data request procedure.

5. How would one contact DWR to request information?

DWR is committed to providing information and other technical assistance ([California Government Code §65302.9\(c\)](#)) to cities and counties as they work through their general plan amendment processes. To acquire technical data, such as modeling and topography, or other flood hazard management information that is not readily accessible through this *Guidance*, a request can be made to DWR as follows:

1. **Email FloodSAFE California at:** FloodSAFE@water.ca.gov
2. **Email subject:** General Plan Amendments for Addressing Flood Risk, DWR Information/Data Request
3. **Detailed description:** List each data request in the body of the email. Clearly state why the data are being requested, its intended use, and when the request is needed.
4. **Contact information:** Provide name, title, affiliation, email, and phone number so DWR can respond appropriately to the request.

Refer to Appendix C in the *Guidance* for more information and where to direct questions.

6. Where can I download the *Guidance*?

To download an electronic copy of the *Guidance* (September 2014), go to DWR's Local Flood Risk Planning and Guidance website at www.water.ca.gov/localfloodriskplanning.

AGENDA ITEM 6

REQUEST

AUTHORIZE THE MAYOR TO SIGN A LETTER ON BEHALF OF THE TRACY CITY COUNCIL SUPPORTING THE ELISSAGARAY COMMUNITY'S PETITION TO THE UNITED STATES POSTAL SERVICE REQUESTING MAIL DELIVERY TO INDIVIDUAL ADDRESSES

EXECUTIVE SUMMARY

The Elissagaray Neighborhood group has asked the City Council to support their petition to the United States Postal Service (USPS) asking to have their mail delivered to their residences, rather than to a cluster of boxes. They have asked Council to write a letter to the USPS on their behalf to support their petition.

DISCUSSION

Residents of the Elissagaray neighborhood have recently been the target of mail theft. The mail theft has occurred in clusters of group mail boxes, which the United States Postal Service (USPS) refers to as CBUs ("cluster mail box" also called NDCBU "neighborhood delivery and collection box") by a thief or thieves who target these group boxes.

The residents wish to petition the United States Postal Service (USPS) to discontinue the use of the CBUs and to deliver mail to individual addresses. CBUs are approved by the local post office, which usually works with the developer as to placement of the boxes prior to new home construction. Section 155.3 of the Code of Federal Regulations provides, in part relevant here, that "a request or petition to establish, change, or extend city delivery must be made to the local postmaster. No formal petition is required." If approved, the residents must provide the new receptacles for the mail.

It does not appear that any state statutes or municipal codes directly address placement of mailboxes. This is likely due to federal preemption. Under the U. S. Constitution (Article 1, Section 8, Clause 7), Congress is given the right to establish post offices and post roads. To establish postal services, Congress enacted the federal Postal Reorganization Act (39 USC 201 et seq.). In doing so, Congress "occupied the field". In other words, Congressional-established regulations cover all aspects of postal service. Therefore, the federal postal service is exempt from local codes and land use actions, and any state or local laws inconsistent with these federal rules are preempted.

During the items from the audience portion of the regular Council meeting of June 7, 2016, a member of this neighborhood group requested that the City Council write a letter to the USPS supporting their petition. This item is on to discuss whether the City Council wants the Mayor to send such a letter on behalf of the City Council.

STRATEGIC PLAN

This proposed action does not support any of the Council's Goals stated in the Strategic Plan.

FISCAL IMPACT

There is no fiscal impact for this item.

RECOMMENDATION

Authorize the Mayor to sign the attached letter on behalf of the Tracy City Council supporting the Elissagaray community's petition to the United States Postal Service requesting mail delivery to individual addresses.

Prepared by: Stephanie Garrabrant-Sierra, Assistant City Manager

Reviewed by: Bill Sartor, City Attorney

Approved by: Troy Brown, City Manager

ATTACHMENTS

Attachment "A": Draft correspondence to the United States Postal Service
Attachment "B": Copy of proposed Petition



ATTACHMENT "A"

City of Tracy
333 Civic Center Plaza
Tracy, CA 95376

CITY MANAGER'S OFFICE

MAIN 209.831.6000
FAX 209.831.6120
www.ci.tracy.ca.us

United States Postal Service
125 W. Ninth St.
Tracy, California 95376
Attn: Postmaster Jose C. Tualla

Dear Postmaster Tualla:

I am writing on behalf of the City Council for the City of Tracy, California to support the petition of the Elissagaray neighborhood to discontinue the use of group boxes and to have mail delivered to each address in this neighborhood. The Elissagaray neighborhood, a 430-lot subdivision, is located at the northwest corner of Valpico Road and Chrisman Road.

These residents have been the target of mail theft from their "CBUs" (cluster mail box), also called "NDCBUs" (neighborhood delivery and collection box), possibly from someone or several individuals who have managed to obtain master keys to these boxes. They feel that the integrity of their mail service would be much improved if mail were delivered to each individual address. The City Council supports their petition and urges the Postal Service to deliver mail to each individual address instead of to the CBUs or NDCBUs.

Sincerely,

Honorable Mayor Michael Maciel,
on behalf of the Tracy City Council.

Petition to remove Community mailboxes in Elissagaray Ranch community

Target:

United State Postal service, City of Tracy, California

Region:

San Joaquin County

The purpose of this petition is to gather signatures from our community residents who support the removal of our community mailboxes

Petition summary and background:*make document read only*

We, the Elissagaray Ranch residents, have become victims due to the numerous thefts from our community mailboxes. This is an invasion of our privacy. Our personal identity is being compromised since our mail is a gateway to our lives and an extension of us. The Tracy Post Office and Inspection Department are aware of the issue but as of today, have not been able to secure the community boxes. We feel that the community mail boxes have made us an easy target for the thefts since one box can have up to sixteen residents.

Action petitioned for:

We, the undersigned, are concerned citizens who urge our leaders to act now to replace community mailboxes and commence delivery of mail to individual residences where our mailboxes will be placed on our doors or garages.

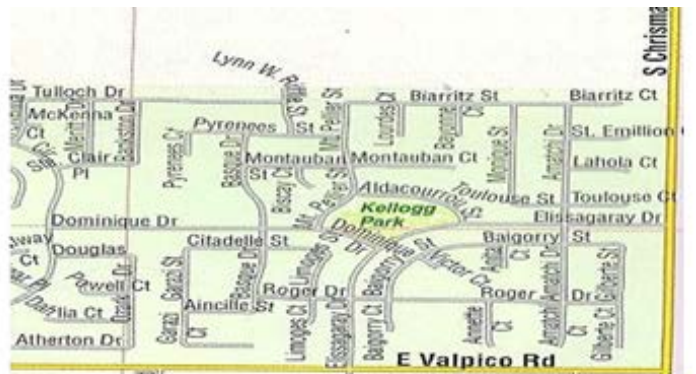
	Print Name	Signature	Address	Comment	Date
1.					
2.					
3.					
4.					
5.					
6.					
7.					
8.					
9.					
10.					

Person lodging this petition is:

Full name: Cynthia Camacho.....

Address: 1691 Biarritz Ct Tracy, CA 95304.....

Signature.....



AGENDA ITEM 7

REQUEST

RATIFICATION OF THE RESOLUTION OF INTENTION TO INCUR BONDED INDEBTEDNESS FOR PROPOSED CFD NO. 2016-1 (TRACY HILLS) ADOPTED AT THE JUNE 7, 2016 COUNCIL MEETING

EXECUTIVE SUMMARY

City Council is being asked to ratify the Resolution of Intention to Incur Bonded Indebtedness for CFD No. 2016-1 (Tracy Hills) adopted at the June 7, 2016 meeting.

DISCUSSION

On June 7th, Council received a staff report, held discussion, and approved the recommended actions contained in Agenda Item No. 3 “Approval Of Actions Necessary To Initiate Proceedings to Form Community Facilities District No. 2016-1 (Tracy Hills), Improvement Area No. 1 and a Future Annexation Area; Authorize Related Indebtedness, and Authorize the City Manager to Enter Into Joint Facilities Agreements With Any Entity That Will Own or Operate Any of the Facilities”.

Due to a clerical error, the Resolution of Intention to Incur Bonded Indebtedness was not attached to the staff report although the substance of that resolution was in the staff report, and was discussed, and approved. Therefore, to maintain transparency and to assure conformance with applicable legislative processes, the Resolution of Intention to Incur Bonded Indebtedness is being presented so that Council can ratify its previous approval.

STRATEGIC PLAN

This action to ratify Council’s approval of City Council Agenda Item No. 3 from the June 7, 2016 City Council meeting pertaining to the Resolution of Intention to Incur Bonded Indebtedness for CFD 2016-1 (Tracy Hills), is not related to any of Council’s strategic plans.

FISCAL IMPACT

There is no cost impact to the City associated with this ratification request.

RECOMMENDATION

That Council ratify the Resolution of Intention to Incur Bonded Indebtedness for CFD 2016-1 (Tracy Hills) adopted at the June 7, 2016 meeting.

Prepared by: Anne Bell, Mgt. Analyst II, ASD, Finance Division

Reviewed by: V. Rachele McQuiston, Administrative Services Director
Stephanie Garrabrant-Sierra, Assistant City Manager

Agenda Item 7
June 21, 2016
Page 2

Approved by: Troy Brown, City Manager

ATTACHMENTS

Resolution of Intention to Incur Bonded Indebtedness And Other Debt,
City Of Tracy Community Facilities District No. 2016-1 (Tracy Hills)

ATTACHMENT "A"

RESOLUTION NO. _____

RESOLUTION OF INTENTION
TO INCUR BONDED INDEBTEDNESS AND OTHER DEBT

CITY OF TRACY
Community Facilities District No. 2016-1
(Tracy Hills)

RESOLVED, by the City Council (the "Council") of the City of Tracy (the "City"), County of San Joaquin (the "County"), State of California, that:

WHEREAS, pursuant to the Mello-Roos Community Facilities Act of 1982, as amended, Chapter 2.5 of Part 1 of Division 2 of Title 5 of the California Government Code (the "Act"), this Council has this date adopted its "Resolution of Intention to Establish Community Facilities District" (the "Resolution of Intention to Establish"), stating its intention to form (i) "City of Tracy Community Facilities District No. 2016-1 (Tracy Hills)" (the "CFD"), (ii) "Improvement Area No. 1 of the City of Tracy Community Facilities District No. 2016-1 (Tracy Hills)" ("Improvement Area No. 1") and (iii) a future annexation area for the CFD (the "Future Annexation Area") for the purpose of financing certain public improvements (the "Facilities") and certain public services, as further provided in that Resolution; and

WHEREAS, in the Resolution of Intention to Establish, this City Council determined that it may be necessary to designate additional improvement areas when territory in the Future Annexation Area annexes into the CFD (each, a "Future Improvement Area"); and

WHEREAS, this Council estimates the amount required for the financing of the costs of the Facilities in the territory of the CFD and the Future Annexation Area to be the sum of not to exceed \$285,000,000 and

WHEREAS, in order to finance the costs of the Facilities it is necessary to incur bonded indebtedness and other debt (as defined in the Act) in the amount of not to exceed \$ 70,000,000 on behalf of the CFD and all improvement areas therein; and

WHEREAS, it is in the public interest and for the public benefit that the City declares its official intent to reimburse the expenditures referenced herein.

NOW THEREFORE BE IT RESOLVED, as follows:

1. Bonded Debt and Other Debt. In order to finance the costs of the Facilities, it is necessary for the City to incur bonded indebtedness and other debt (as defined in the Act) in the following amounts:

(i) For Improvement Area No. 1, an amount not to exceed \$ 70,000,000 (the "Improvement Area No. 1 Indebtedness Limit").

(ii) For the portion of the CFD that is not in Improvement Area No. 1, an amount not to exceed \$215,000,000 (the "Non-Improvement Area No. 1 Indebtedness Limit").

However, in the event all or a portion of the Future Annexation Area is annexed as one or more Future Improvement Areas, the maximum indebtedness of each such Future Improvement Area shall be identified in the unanimous approval of the property owners of the property to be annexed at the time of the annexation, subject to review and approval by the City Engineer, and the amount of the maximum indebtedness for the Future Improvement Area shall be subtracted from the Non-Improvement Area No. 1 Indebtedness Limit.

2. Purposes of Bonded Debt and Other Debt. The bonded indebtedness and other debt is proposed to be incurred for the purpose of financing the costs of the Facilities, including acquisition and improvement costs and all costs incidental to or connected with the accomplishment of said purposes and of the financing thereof, as permitted by Section 53345.3 of the Act.

3. Terms of Bonds and other Debt. This Council, acting as legislative body for the CFD, intends to authorize the issuance and sale of bonds and other debt in one or more series in the maximum aggregate principal amount of not to exceed the sum of the Improvement Area No. 1 Bonded Indebtedness Limit bearing interest payable semi-annually or in such other manner as this Council shall determine, at a rate not to exceed the maximum rate of interest as may be authorized by applicable law at the time of sale of such bonds and other debt, and maturing not to exceed 40 years from the date of the issuance of the bonds and other debt.

This City Council, acting as legislative body for the CFD, intends to authorize the issuance and sale of bonds and other debt in one or more series in the maximum aggregate principal amount with respect to the Future Improvement Areas to be determined at the time of annexation (not to exceed the Non-Improvement Area No. 1 Indebtedness Limit in the aggregate), bearing interest payable semi-annually or in such other manner as this City Council shall determine, at a rate not to exceed the maximum rate of interest as may be authorized by applicable law at the time of sale of each series of bonds and other debt, and maturing not to exceed 40 years from the date of the issuance of the respective series of bonds and other debt.

4. Public Hearing. Tuesday, July 19, 2016, at 7:00 p.m. or as soon as possible thereafter, in the City Council Chambers, 333 Civic Center Plaza, Tracy, California, be, and the same are hereby appointed and fixed as the time and place when and where this Council, as legislative body for the CFD, will conduct a public hearing on the proposed debt issue and consider and finally determine whether the public interest, convenience and necessity require the issuance of bonds and other debt of the of the City on behalf of Improvement Area No. 1 and the Future Improvement Areas.

5. Notices of Hearing. The City Clerk is hereby directed to cause notice of the public hearing to be given by publication one time in a newspaper of general circulation circulated within the CFD. The publication of the notice shall be completed at least 7 days before the date specified above for the public hearing. The City Clerk may also cause notice of the hearing to be given to each property owner within the CFD by first class mail, postage prepaid, to each such owner's addresses as it appear on the most recent tax records of San Joaquin County or as otherwise known to the City Clerk to be correct. Such mailing shall be completed not less than 15 days before the date of the hearing. Each of the notices shall be substantially in the form specified in Section 53346 of the Act, with the form summarizing the provisions hereof hereby specifically approved.

6. No Obligation. This Resolution shall in no way obligate the City Council of the City to form the CFD or to issue bonds or other debt for the CFD. Issuance of the bonds and other debt shall be subject to the approval of this City Council by resolution following the holding of the public hearing referred to above.

* * * * *

The foregoing Resolution _____ was adopted by the Tracy City Council the 7th day of June, 2016, by the following vote:

AYES: COUNCIL MEMBERS:

NOES: COUNCIL MEMBERS:

ABSENT: COUNCIL MEMBERS:

ABSTAIN: COUNCIL MEMBERS:

By: _____
Mayor

ATTEST:

City Clerk

RESOLUTION _____

RATIFYING THE RESOLUTION OF INTENTION TO INCUR BONDED INDEBTEDNESS FOR PROPOSED CFD NO. 2016-1 (TRACY HILLS) ADOPTED AT THE JUNE 7, 2016 CITY COUNCIL MEETING

WHEREAS, On June 7, 2016, the City of Tracy Council received the staff report, held discussion, and approved the recommended actions contained in Agenda Item No. 3: "Approval of Actions Necessary to Initiate Proceedings to Form Community Facilities District No. 2016-1 (Tracy Hills), Improvement Area No. 1 and a Future Annexation Area; Authorize Related Indebtedness, and Authorize The City Manager to Enter into Joint Facilities Agreements with Any Entity That Will Own or Operate Any of the Facilities" and

WHEREAS, The Resolution of Intention to Incur Bonded Indebtedness and Other Debt was inadvertently not attached to the staff report due to clerical error, and

WHEREAS, the City Council wishes to ratify its June 7, 2016 approval of the Resolution of Intention to Incur Bonded Indebtedness and Other Debt to maintain transparency of all actions and to assure conformance with applicable legislative processes.

NOW, THEREFORE, BE IT RESOLVED, That City Council does hereby ratify the Resolution of Intention to Incur Bonded Indebtedness and Other Debt for proposed CFD No. 2016-1 (Tracy Hills) adopted at the June 7, 2016 City Council meeting.

* * * * *

The foregoing Resolution 2016-_____ was adopted by City Council on the 21st day of June, 2016, by the following vote:

AYES: COUNCIL MEMBERS:

NOES: COUNCIL MEMBERS:

ABSENT: COUNCIL MEMBERS:

ABSTAIN: COUNCIL MEMBERS:

MAYOR

ATTEST

CITY CLERK

June 21, 2016

AGENDA ITEM 9.A

REQUEST

CONSIDER PLACING MEASURES ON THE BALLOT TO MAKE THE TERM OF OFFICE FOR THE MAYOR FOUR YEARS AND TO NOT COUNT PARTIAL TERMS TOWARDS TERM LIMITS FOR MAYOR AND CITY COUNCIL AND PROVIDE DIRECTION TO STAFF

EXECUTIVE SUMMARY

The City Council will consider the Mayor's suggestion to place a measure on the ballot to make the Mayor's term of office four years, and to not count partial terms towards term limits for Mayor and City Council positions, both of which would take effect beginning in November 2018, if approved by the voters.

DISCUSSION

Government Code section 34900 authorizes a city council to submit to the electors the question of whether the mayor shall thereafter have a two-year or a four-year term.

In 1984, the Tracy voters voted to establish a two-year term for the mayor. (Measure E, 1984.) (By law, Councilmember terms are four years.)

The Mayor is suggesting that this matter be placed on the ballot to ask voters whether to extend the term to four years. This proposal would not affect anybody running for Mayor this election as it cannot take effect until after this November, 2016 election.

The Mayor is also proposing that another item be placed on the ballot to change the current language in Municipal Code section 2.04.040 (which was amended by the voters to place term limits on the office of Mayor and City Council) to not count the term of a person appointed or elected to fill an unexpired term of Mayor or member of the City Council as one term against the two-term limit.

If the City Council so directs staff, the City Clerk's Office will bring a proposed ballot measure to be adopted by resolution which would place one or both of the Mayor's proposals on the ballot. (The City Council would have to adopt the resolution no later than its July 19, 2016 meeting to be placed on the November 2016 ballot.)

If these matters were placed on the November 2016 ballot and approved by the voters, it would be set to take effect with the 2018 general municipal election. The cost of adding a ballot measure to a general election ballot would be \$15,000 or less for each measure. (In a previous election, the County's actual costs were about one-half the estimated amount.)

FISCAL IMPACT

It is anticipated that adding these measures to the ballot would cost approximately \$30,000 of General Fund money.

STRATEGIC PLAN

This agenda item is unrelated to the Strategic Plan.

RECOMMENDATION

Provide direction to staff regarding the proposed ballot measures.

Prepared by: Nora Pimentel, City Clerk

Reviewed by: Bill Sartor, City Attorney
Stephanie Garrabrant-Sierra

Approved by: Troy Brown, City Manager